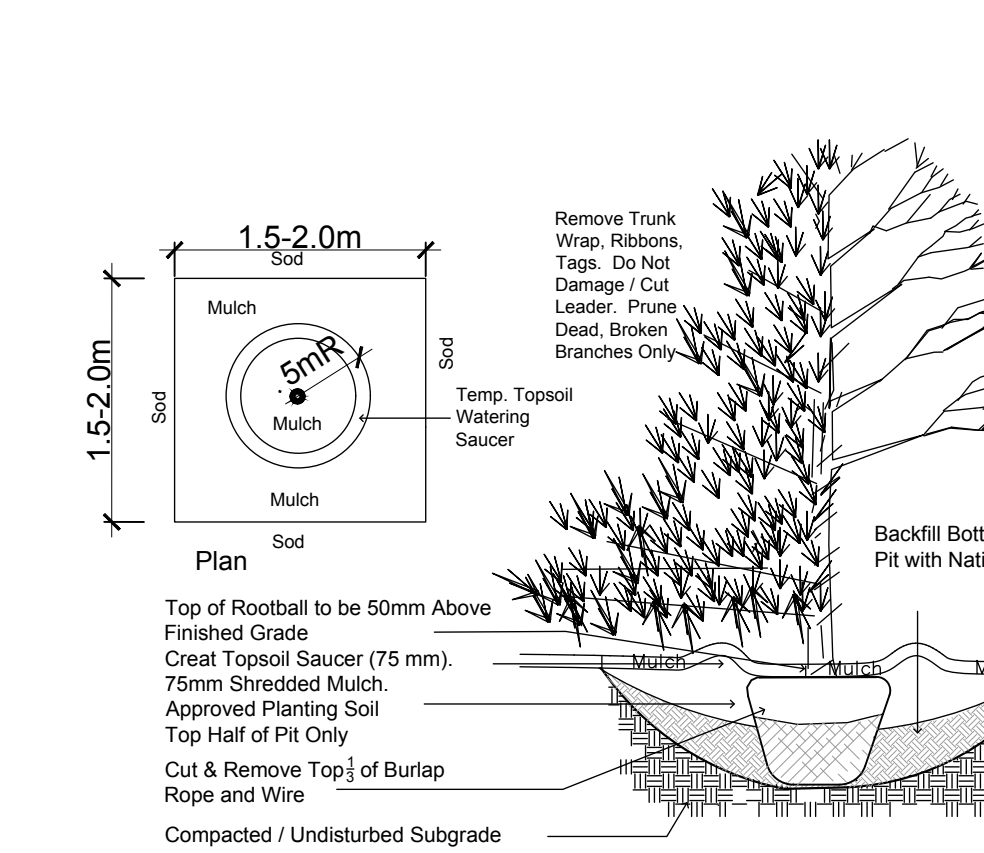
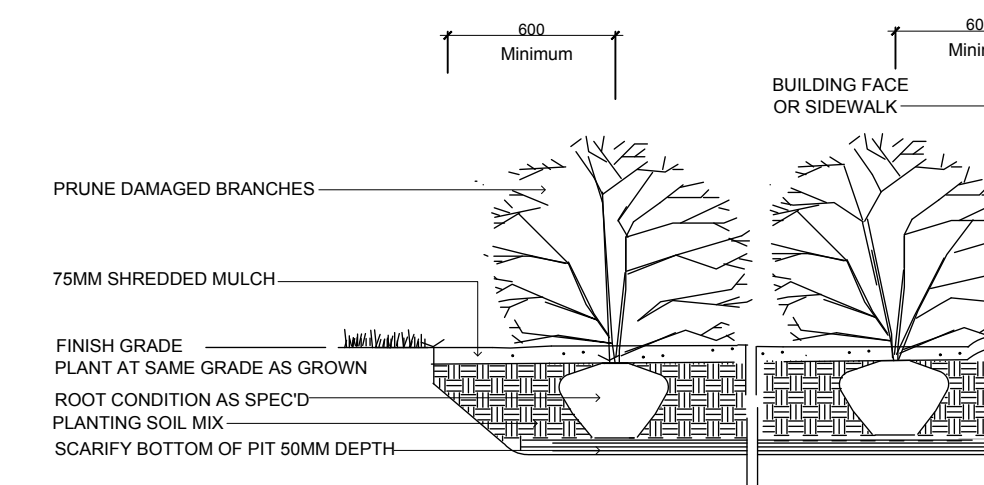


TURF AREAS TO BE SOD C/W 150MM DEPTH TOPSOIL ON APPROVED SUBGRADE.
SOD TO BE NUMBER ONE GRADE TURFGRASS NURSERY SOD per NSGA - Fine Fescue/Kentucky Bluegrass Sod.
PLANTING MIX TO BE APPROVED BY LANDSCAPE ARCHITECT.
ALL PLANT MATERIAL TO MEET CNLA STANDARDS, AND BE APPROVED BY LANDSCAPE ARCHITECT PRIOR TO PLANTING.
REFER TO CIVIL ENGINEER'S DRAWING FOR ELEVATIONS / GRADING.
ALL WORK TO INCLUDE 1 YEAR WARRANTY FROM DATE OF FINAL ACCEPTANCE.
MAINTAIN ALL AREAS UNTIL FINAL ACCEPTANCE, INCLUDING MOWING OF TURF, WEEDING OF BEDS, WATERING, SWEEPING HARD SURFACES.
PROVIDE WATERING OF ALL PLANT MATERIAL AS REQUIRED FOR PROPER ESTABLISHMENT, UNTIL END OF WARRANTY PERIOD.
The Landscape Plan is to be read in conjunction with the grading and survey plan, underground services engineering drawings, construction details and contract documents and cannot be used for construction until signed by the landscape architect. Bare root material to be planted in season only. All plant material locations to be staked on site by the landscape contractor and checked by the landscape architect prior to planting. All trees to be preserved on or directly adjacent to the site will be protected. Plant material are to be installed a minimum of: 3.0m away from any part of any hydro transformer, 3.0m corridor between a fire hydrant and the curb, a 2.5m radius beside or behind a fire hydrant, 2.0m from any servicing/utility line or structure.

Remove Trunk Wrap, Ribbons, Tags. Do Not Damage / Cut Leader. Prune Dead, Broken Branches Only.
 Temp. Topsoil Watering Saucer
 Mulch
 Sod
 Mulch
 Backfill Bottom Half of Pit with Native Soil Only



TREE PLANTING Section NTS



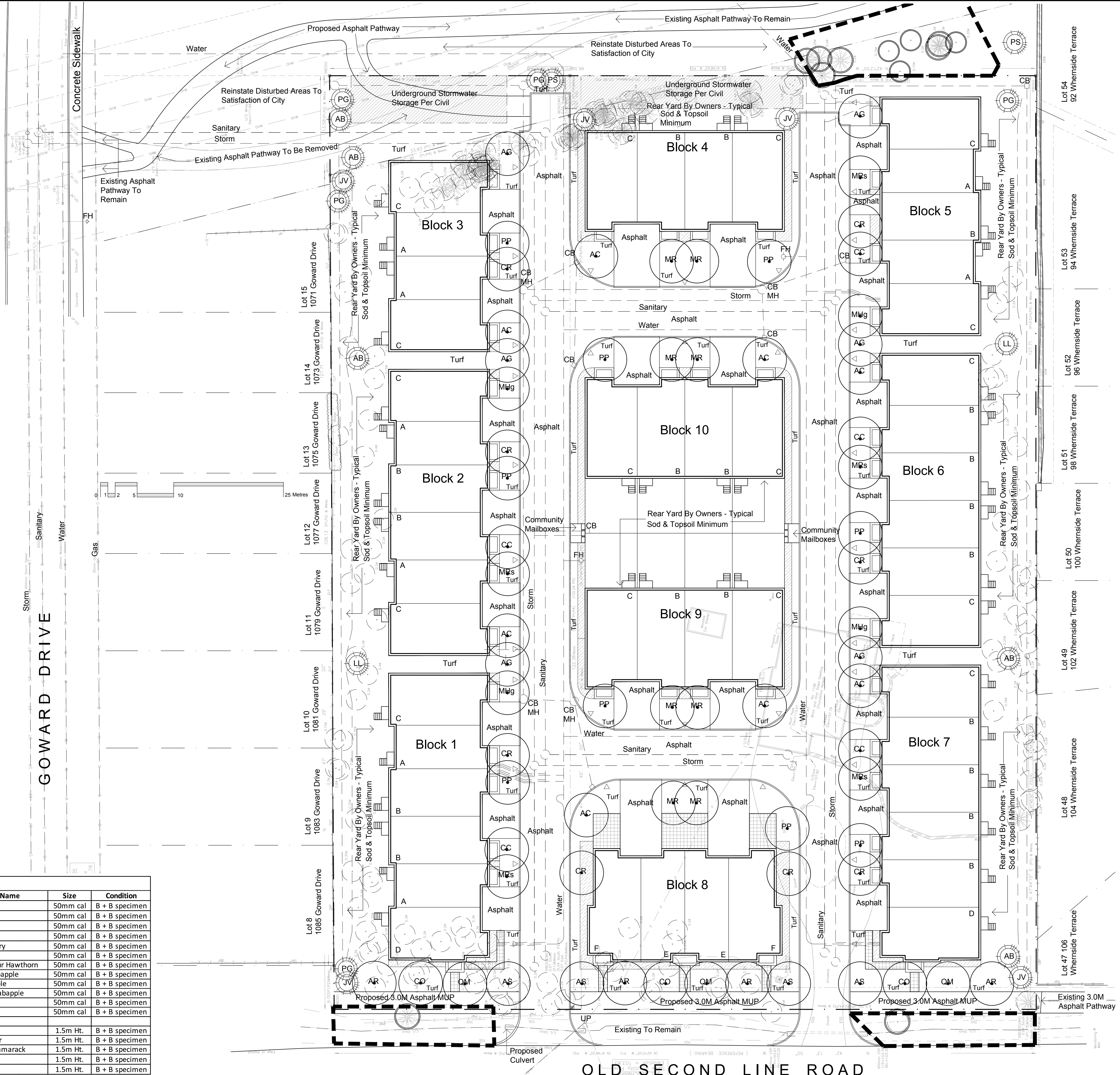
SHRUB PLANTING Section NTS



TYPICAL PLANTING BED Section NTS

During Excavation/Bed Preparation if Extreme Conditions are Encountered (Water, Rock, Gravel...) that Could Effect the Planting, Notify GJALA Immediately.

Code	Qty.	Botanical Name	Common Name	Size	Condition
AC	8	Amelanchier canadensis	Serviceberry	50mm cal	B + B specimen
AG	6	Aesculus glabra	Ohio Buckeye	50mm cal	B + B specimen
AR	4	Acer rubrum	Red Maple	50mm cal	B + B specimen
AS	4	Acer saccharum	Sugar Maple	50mm cal	B + B specimen
CO	3	Celtis occidentalis	Common Hackberry	50mm cal	B + B specimen
CR	8	Cornus racemosa	Grey Dogwood	50mm cal	B + B specimen
CC	5	Crataegus crus-galli 'Inermis'	Thornless Cockspur Hawthorn	50mm cal	B + B specimen
MHg	4	Malus 'Harvest Gold'	Harvest Gold Crabapple	50mm cal	B + B specimen
MR	8	Malus 'Robinson'	Robinson Crabapple	50mm cal	B + B specimen
MRs	5	Malus 'Red Splendor'	Red Splendor Crabapple	50mm cal	B + B specimen
PP	9	Prunus pensylvanica	Pin Cherry	50mm cal	B + B specimen
QM	3	Quercus macrocarpa	Burr Oak	50mm cal	B + B specimen
AB	5	Abies balsamea	Balsam Fir	1.5m Ht.	B + B specimen
JV	5	Juniperus virginiana	Eastern Red Cedar	1.5m Ht.	B + B specimen
LL	2	Larix laricina	Eastern Larch / Tamarack	1.5m Ht.	B + B specimen
PG	5	Picea glauca	White Spruce	1.5m Ht.	B + B specimen
PS	2	Pinus strobus	White Pine	1.5m Ht.	B + B specimen



Drawing Remains the Property of Gino J. Aiello Landscape Architect. Copyright Reserved by Gino J. Aiello Landscape Architect. Do Not Use or Reproduce Without Approval of Gino J. Aiello. Do Not Use For Construction Unless Signed By Landscape Architect. Contractor is Responsible for Verification of Site Locations of all Utilities. Report any Discrepancies Between Site and Drawing Immediately to Gino J. Aiello.

Legend:

- Landings and Steps
- Service Location Per Civil
- Existing Tree to Remain Per IFS
- Existing Tree to be Removed Per IFS
- Protection for Existing Trees Per IFS
- Proposed Coniferous Tree
- Proposed Deciduous Tree
- Proposed Planting Bed, Plants By Owners
- Proposed Pavers

No	REVISIONS	Date
2	For SPC First Submission	April 18 2018
1	For Review	April 2018
No	Revision	Date

Professional seal of Gino J. Aiello, Landscape Architect, Ontario. Includes a north arrow.

Property Owner
THEBERGE HOMES

Consultant
 Gino J. Aiello landscape architect
 www.GJALA.com
 GINO@GJALA.com (613) 852 1343
 110 Didsbury Road Unit 9, Ottawa, Ontario K2T 0C2

Project
SECOND LINE TOWNHOMES
 1158 Old Second Line Kanata

Drawing
Landscape Plan
 Sheet Number
L1

Drawn By: GJA
 Design By: GJA
 Date: APRIL 2018
 Scale: 1:250

Dwg -#####

D07-##-##-###