1053, 1075 and 1145 March Road
Site Servicing and Stormwater Management Report

Prepared for:

CU Developments Inc.

Prepared by:

NOVATECH
Suite 200, 240 Michael Cowpland Drive
Kanata, Ontario
K2M 1P6

Issued: July 23, 2018
Revised: May 13, 2019

Ref: R-2018-071
Novatech File No. 116132
City File No.: D07-16-18-0023

NOVATECH
Engineers, Planners & Landscape Architects

May 13, 2019

Planning, Infrastructure, and Economic Development Department
City of Ottawa
110 Laurier Ave. West, 4th Floor
Ottawa, Ontario
K1P 1J1

Attention: Stream Shen

Re: 1053, 1075 and 1145 March Road - CU Developments Inc.
Site Servicing and Stormwater Management Report
Novatech File No.: 116132

Novatech is pleased to submit the following revised Site Servicing and Stormwater Management Report on behalf of CU Developments Inc. in support of a Draft Plan of Subdivision and Zoning By-law Amendment applications for 1053, 1075 and 1145 March Road in Kanata North.

CU Developments Inc. intends to develop a residential subdivision with a total of 825 units including 295 single detached dwellings, 314 townhouse dwellings, and 216 multi-unit residential dwellings. The subdivision is located in the northwest quadrant of the Kanata North Community Design Plan and incorporates a portion of the north tributary of Shirley's Brook, as well as a number of institutional blocks, a neighbourhood park, and a stormwater management pond. The subdivision will develop in multiple phases.

The attached Site Servicing and Stormwater Management Report will address how the proposed development will be serviced with sanitary sewer, storm sewers, watermain and stormwater management.

If you have any questions or comments, please do not hesitate to contact us.

Sincerely,

NOVATECH

Marc St. Pierre
Senior Project Manager

Copy: Annibale Ferro – Uniform Urban Developments
Jim Burghout – Claridge Homes

SUITE 200, 240 MICHAEL COWPLAND DRIVE, OTTAWA ON K2M 1P6 TEL: 613.254.9643 FAX: 613.254.5867 WWW.NOVATECH-ENG.COM

TABLE OF CONTENTS

1.0 INTRODUCTION 1
1.1 Location and Context 1
1.2 Kanata North Urban Expansion Area 2
1.3 Proposed Development 4
1.4 Additional Reports 5
2.0 EXISTING CONDITIONS 6
2.1 Existing Topography and Drainage 6
2.2 Geotechnical Investigation 6
3.0 STORMWATER MANAGEMENT 8
3.1 Existing Drainage Infrastructure 8
3.1.1 St. Isidore Roman Catholic Church 8
3.1.2 St. Isidore Catholic School 8
3.1.3 Nadia Lane 8
3.2 Stormwater Management Criteria 8
3.2.1 Minor System (Storm Sewers) 8
3.2.2 Major System (Overland Flow) 9
3.2.3 Water Quality & Quantity Control 9
3.2.4 Low Impact Development / Green Stormwater Infrastructure 9
3.2.5 Watercourse Crossings (Culverts) 10
3.3 Storm Servicing Design 10
3.3.1 Storm Drainage Areas 10
3.3.2 Minor System Design 10
3.3.3 Major System Design 12
3.3.4 Groundwater Infiltration and Water Balance 12
3.3.5 Low Impact Development 13
3.4 Model Development (PCSWMM) 14
3.4.1 Design Storms 14
3.4.2 Subcatchment Parameters 14
3.4.3 Drainage Network (Major and Minor Systems) 15
3.5 PCSWMM Model Results 16
3.5.1 Peak Flows 16
3.5.2 Hydraulic Grade Line (HGL) 16
4.0 STORMWATER MANAGEMENT FACILITY 18
4.1 SWM Facility Location and Configuration 18
4.1.1 Kanata North CDP 18
4.1.2 Proposed Layout 18
4.1.3 EMP Interpretation and Amendments 18
4.2 SWM Facility Design Criteria 19
4.3 Geotechnical Considerations 19
4.4 Pathways / SWM Facility Access 20
4.5 Inlet Structures 20
4.6 Sediment Forebays 20
4.7 Permanent Pool 20
4.8 Outlet Structure (Upper Pond) 20
4.9 Outlet Structure (Lower Pond) 21
4.10 Stage-Storage Discharge Table 22

5.0 SHIRLEY'S BROOK NORTHWEST BRANCH TRIBUTARY 2 24
5.1 Channel Re-Alignment & Enhancement 24
5.2 Aquatic Habitat Features 24
5.3 Floodplain Mapping 24
5.4 Watercourse Crossings 25
5.5 SWM Facility 26
5.6 Peak Flows 26
5.7 Additional Approvals 27
6.0 SANITARY SERVICING 28
6.1 Introduction 28
6.1.1 Future Block 312 and Future Claridge Lands 28
6.1.2 Existing St. Isidore Church, St. Isidore School and Cemetery 28
6.1.3 Existing Residential Lands, 1035 and 1015 March Road 29
6.1.4 Future Block 305, School Site 29
6.2 Proposed Offsite Sanitary Infrastructure 29
6.2.1 Preferred Servicing Option for CU Development Lands (KNUEA) 29
6.3 Proposed Onsite Sanitary Servicing 30
6.3.1 Onsite Servicing 30
6.3.2 Deviations 32
7.0 WATER DISTRIBUTION 33
7.1 Existing Water Infrastructure 33
7.2 Future Planned Water Infrastructure 33
7.3 Recommendations in the MSS 34
7.4 Proposed Watermain System 35
7.4.1 Background 35
7.4.2 Future Block 312 and Future Claridge Lands 36
7.4.3 Existing St. Isidore Church and St. Isidore School 36
7.4.4 Existing Residential Lands, 1035 and 1015 March Road 36
7.4.5 Future Block 305, School Site 36
7.4.6 Proposed Layout 36
7.5 Watermain Design Criteria 37
7.5.1 Scenario 1 – CU Development (City Guideline Demands) + System Level Demands for the Remainder of the KNUEA as per the MSS and Stantec's Report. 37
7.5.2 Scenario 2 – Overall KNUEA System Level 38
7.5.3 Scenario 3 – CU Development (City Guideline Demands) + System Level Demands for the Remainder of the KNUEA as per the MSS and Stantec's Report with Twinned Watermain along March Road. 39
7.5.4 Design Criteria for Scenarios 1, 2 and 3 39
7.6 Watermain Analysis 40
7.6.1 Results – Scenario 1 40
7.6.2 Results – Scenario 2 42
7.6.3 Results – Scenario 3 43
7.6.4 Deviations 44
8.0 NOISE 45
9.0 UTILITY INFRASTRUCTURE 45
9.1 Hydro One 45
9.2 Hydro Ottawa 45

9.3 Enbridge Gas 45
9.4 Communications 45
9.5 Utilities Summary 46
10.0 TRAFFIC IMPACT BRIEF 46
11.0 PHASING 46
11.1 Phase 1 46
11.2 Phase 2 46
11.3 Phase 3 46
11.4 Phase 4 47
11.5 Future Phases 47
12.0 EROSION AND SEDIMENT CONTROL 47
13.0 CONCLUSIONS 49
14.0 CLOSURE 51

LIST OF TABLES

Table 3.3.1	Storm Sewer Design Parameters
Table 3.3.2	Runoff Coefficients
Table 3.3.3	Major System Flow Depths
Table 3.5.1	Pre-Development and Post-Development Peak Flows to Shirley's Brook Tributary 2
Table 4.10.1	SWM Facility Stage-Storage-Discharge Table (Upper Pond)
Table 4.10.2	SWM Facility Stage-Storage-Discharge Table (Lower Pond)
Table 5.5.1	Shirley's Brook Tributary 2 Peak Flows
Table 6.2.1	Summary of Works Required for Option 2 – CU Development
Table 6.3.1	Proposed CU Development Sanitary Flow (includes existing lands west of March Road in northwest quadrant)
Table 7.6.1	Water Analysis Summary – Scenario 1
Table 7.6.2	Water Analysis Summary – Scenario 2

LIST OF FIGURES

Figure 1	Kanata North Urban Expansion Area (KNUEA) Context and Location
Figure 2	KNUEA Boundaries and Properties of Sponsoring Landowners
Figure 3	Concept Plan
Figure 4	Existing Topography
Figure 5	Existing Conditions, Features and Constraints
Figure 6	Proposed Storm Layout
Figure 7	Potential Locations for LIDs
Figure 8	Proposed Sanitary Layout
Figure 9	Proposed Watermain Layout
Figure 10	Existing Utility Infrastructure
Figure 11	Phasing Plan

ENCLOSED CD

- Report (PDF)
- Drawings (PDF)
- PCSWMM Packaged Model Files

LIST OF APPENDICES

APPENDIX A	Correspondence
APPENDIX B	Storm Drainage and Stormwater Management Calculations
APPENDIX C	Sanitary Collection
APPENDIX D	Water Distribution
APPENDIX E	Figures from TMP
APPENDIX F	Drawings (Volume 2)

List of Figures from TMP (Appendix E):

Figure 23	March Road – Interim Cross Section
Figure 24	March Road – Ultimate Cross Section
Figure 25	Collector Road – Typical Cross Section 1
Figure 26	Collector Road – Typical Cross Section 1 (with bus stop)
Figure 27	Collector Road – Typical Cross Section 2
Figure 30	Local Road – Typical 18m ROW Cross Section
Figure 31	Local Road – Typical 18m ROW Cross Section with Sidewalk
Figure 32	Local Road – Typical 16.5m ROW Cross Section

List of Drawings (Appendix F - Volume 2):

116132-GR1-4-DRAFT	Grading Plan
116132-SAN	Sanitary Drainage Area Plan
116132-STM	Storm Drainage Area Plan
116132-SWM1	Stormwater Management Pond – Plan and Profile
116132-SWM2	Stormwater Management Pond – Cross Sections
116132-CRK2-DRAFT	Creek Plan and Profile, Sta. 50+300 to 50+600
116132-CRK3-DRAFT	Creek Plan and Profile, Sta. 50+600 to 50+850

1.0 Introduction

Novatech has been retained by CU Developments Inc. to prepare a Site Servicing and Stormwater Management Report in support of the application for a Draft Plan of Subdivision and Zoning By-Law Amendment (ZBLA) to allow for the development of lands known as 1053, 1075 and 1145 March Road in Kanata North (the "Subject Lands"). This report outlines the onsite and offsite servicing and proposed storm drainage and stormwater management strategy for the site.

1.1 Location and Context

The Subject Lands – legally described as Part of Lot 13 and 14, Concession 3, Township of March – are owned by CU Developments Inc. and encompass approximately 48.05 hectares including several properties under the municipal addresses 1053, 1075 and 1145 March Road. They are located in the northwest quadrant of the Kanata North Urban Expansion Area (KNUEA) (see **Figure 1**) which is subject to the Kanata North Community Design Plan (CDP), approved by Council on July 13, 2016.

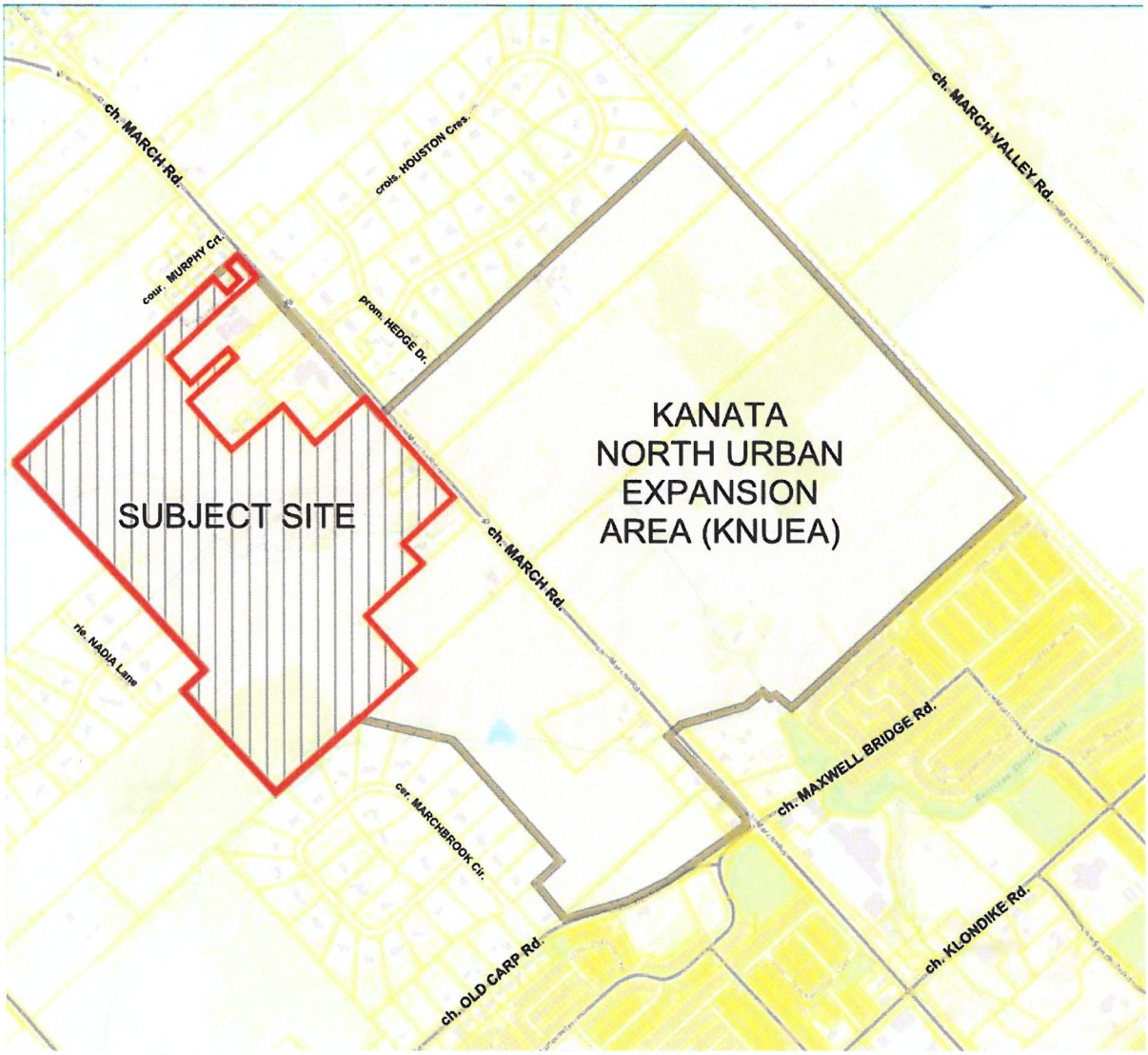

Figure 1 – Kanata North Urban Expansion Area (KNUEA) Context and Location

The Subject Lands are largely undeveloped and consist of open cultivated fields and recently fallow regenerating meadows. A tributary for Shirley's Brook runs through the Subject Lands in the northwest to southeast direction. Another tributary for Shirley's Brook also runs from the northwest to southeast just south of the Subject Lands.

The following describes the existing and planned land uses surrounding the Subject Lands:

North: Lands to the north are comprised of the Murphy's Court rural estate subdivision and rural lands. These lands fall outside the existing urban boundary.

East: Lands to the east contain existing institutional uses (Saint Isidore Roman Catholic Church and cemetery, and St. Isidore Catholic School), the Hillsview rural estate subdivision, and rural lands. March Road forms the eastern boundary of the site. The rural lands to the east of March Road and south of the Hillsview subdivision have been identified for residential development in the Kanata North Community Design Plan (CDP).

South: Lands to the south are comprised of existing rural lands identified for future development in the Kanata North CDP, and the Marchbrook Circle rural estate subdivision.

West: Lands to the west are comprised of the Panandrick Estates subdivision and rural lands.

1.2 Kanata North Urban Expansion Area

As stated above, the Subject Lands make up the majority of the northwest quadrant of the KNUEA. The Kanata North CDP was completed in June of 2016 to establish a community-wide land-use framework for the KNUEA that reflects the principles, objectives and policies for community development as directed by the Official Plan.

The KNUEA is approximately 181 hectares in area. It was established as one of the City's Urban Expansion Areas during the 2009 Official Plan review through Official Plan Amendment 76 (OPA 76) to accommodate the projected population growth to 2031. The major landowners in the area, known collectively as the *Kanata North Land Owners Group* (KNLOG), then initiated a Community Design Plan process to fulfill the requirements of the Official Plan to permit the review of development applications in the KNUEA. The KNLOG represent approximately 87% of the land within the KNUEA.

The Sponsoring Landowners include:

- The Minto Group
    - *Formerly Metcalfe Realty Company Ltd.*
- Brigil (3223701 Canada Inc.)
- Valecraft (8409706 Canada Inc.)/JG Rivard Ltd.
- CU Developments Inc.
    - *Formerly Junic/Multivesco (7089121 Canada Inc.)*

Figure 2 – KNUEA Boundaries and Properties of Sponsoring Landowners, provides a map showing the ownership of lands within the KNUEA.

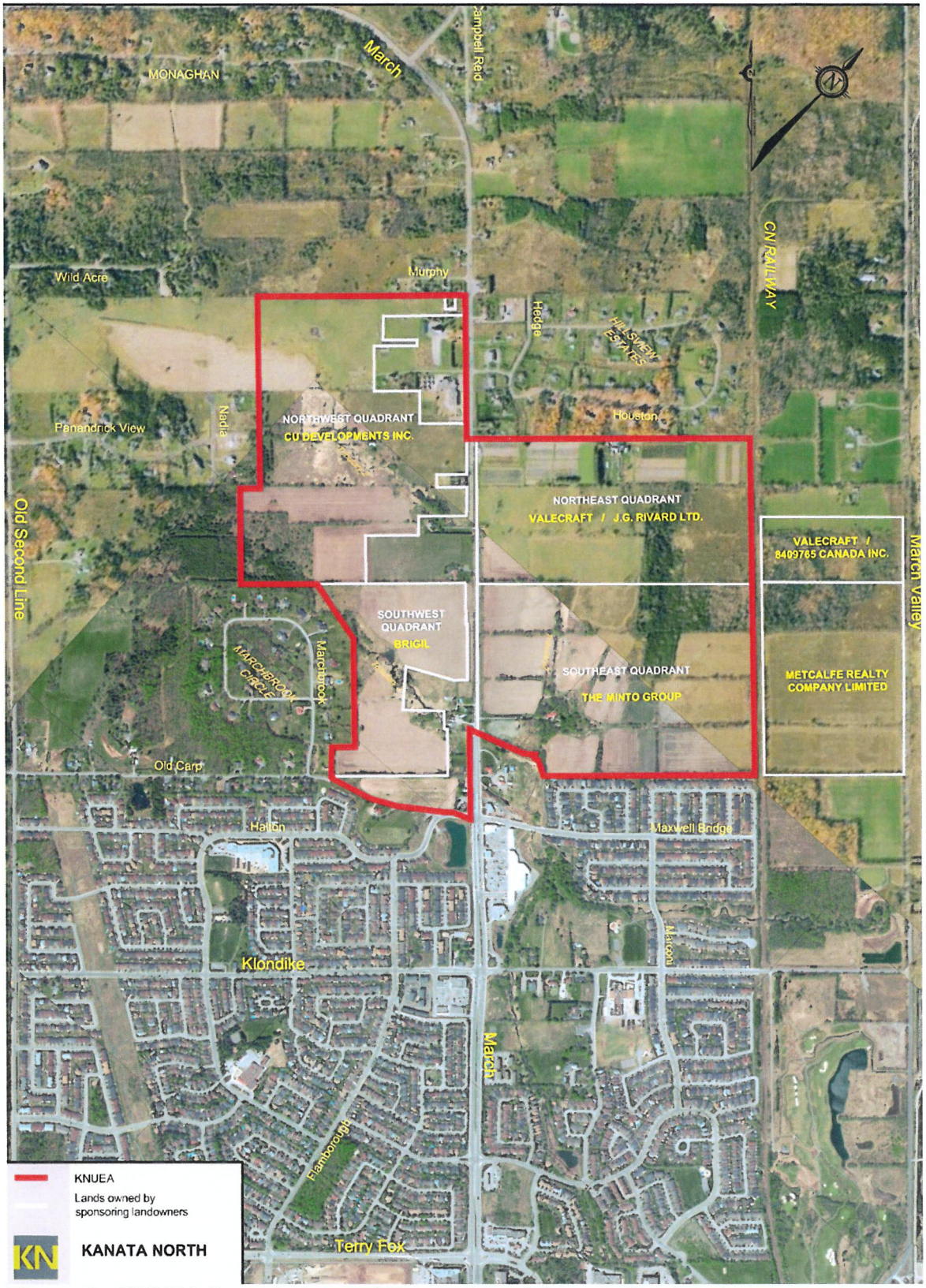

Figure 2 - KNUEA Boundaries and Properties of Sponsoring Landowners

Early in the process formal invitations were sent to other landowners to participate; however, none other than the group listed above chose to join the KNLOG. Non-participating landowners have been involved in the CDP process through consultation and opportunities to comment as the plan evolved.

The CDP process was integrated with the OPA process and the Municipal Class Environmental Assessment (Class EA) processes for associate infrastructure processes. The objective of this integrated process was to create a set of guiding documents that would help shape the development of Kanata North. The guiding documents include:

- *Kanata North Community Design Plan (CDP)*
  Novatech, June 28, 2016; Report No. R-2016-020
- *Kanata North Master Servicing Study (MSS)*
  Novatech, June 28, 2016; Report No. R-2016-041
- *Kanata North Environmental Management Plan (EMP)*
  Novatech, June 28, 2016; Report No. R-2016-017
- *Kanata North Transportation Master Plan (TMP)*
  Novatech, June 28, 2016; Report No. R-2015-161

The proposed subdivision and its supporting studies (i.e. the Site Serviceability and Stormwater Management report, the Noise Feasibility Study, and the Transportation Impact Assessment) are consistent with the Kanata North CDP Demonstration Plan and the above-noted guiding documents. Based on the detailed analysis that was conducted for the development proposal, some recommendations from the guiding documents have been modified and updated. For example, minor modifications have been made to the street layout and to the shape of the stormwater management facility. Each supporting study contains details and rationale regarding the specific modifications. These modifications maintain the plan presented in the CDP while proving its conceptual feasibility for the development which has been identified for the KNUEA.

1.3 Proposed Development

The proposed development consists of 825 units including 295 single detached dwellings, 314 townhouse dwellings, and 216 multi-unit residential dwellings to be developed in multiple phases. This subdivision will be the first stage in building out the community envisioned in the Kanata North CDP. The subdivision lands include blocks set aside for street-oriented single detached and townhouse dwellings, two stormwater management ponds, a portion of a school block for the French Public School Board of Eastern Ontario (CEPEO), a future fire hall, and a future park and ride facility to be the terminus of the bus rapid transit planned for March Road. A linear neighbourhood park along the western boundary of the site will contain recreational facilities and continue the pathway network through the community. Refer to **Figure 3** – Concept Plan for proposed layout.

MAXWELL ROAD

MARCH ROAD

EXISTING TRIBUTARY 2

Road Widening

Road Widening

MURPHY CRESCENT

EXISTING ST.ISIDORE ROMAN CATHOLIC PARISH

EXISTING CEMETERY

EXISTING ST.ISIDORE SCHOOL

FUTURE CLARIDGE

BLOCK 312

BLOCK 310

BLOCK 311
RESIDENTIAL

INSTITUTIONAL
BLOCK 309

INSTITUTIONAL

BLOCK 316

6.0m PATHWAY

SWM BLOCK

STREET 1

RESIDENTIAL
BLOCK 307

BLOCK 306

OPEN SPACE

EXISTING RESIDENTIAL 1035 MARCH RD

EXISTING RESIDENTIAL 1015 MARCH RD

FUTURE SCHOOL PROPERTY

STREET 10

RESIDENTIAL
BLOCK 281

EXISTING TRIBUTARY 2

STREET 12

BLOCK 305
RESIDENTIAL

C.E.P.E.O.
BLOCK 304
INSTITUTIONAL

STREET 1

STREET 3

STREET 3

STREET 12

EXISTING TRIBUTARY 3

STREET 2

STREET 2

OPEN SPACE
BLOCK 286

6.0m PATHWAY

STREET 7

STREET 11

STREET 6

STREET 8

STREET 9

STREET 10

STREET 9

MARCHBROOK CRES.

STREET 4

STREET 5

STREET 7

OPEN SPACE

OPEN SPACE

OPEN SPACE

PLAY GROUND

7x7m SHELTER

BLOCK 294

STREET 9

MARCHBROOK CIRCLE

EXISTING TRIBUTARY 2

LEGEND

PROPOSED DEVELOPMENT

NOVATECH
Engineers, Planners & Landscape Architects
Suite 200, 240 Michael Cowpland Drive
Ottawa, Ontario, Canada K2M 1P6
Telephone (613) 254-9643
Facsimile (613) 254-5867
Website www.novatech-eng.com

CITY OF OTTAWA
CU DEVELOPMENTS INC.
1053, 1075 and 1145 MARCH ROAD

CONCEPT PLAN

SCALE 1 : 4000 (0, 40, 80, 120, 160)

DATE MAY 2019 | JOB 116132 | FIGURE FIGURE 3

SHT11X17.DWG - 279mmX432mm

M:\2016\116132\CAD\Design\Figures\Design Brief\FIG 3 - CONCEPT.dwg, FIGURE 3 -CONCEPT, May 01, 2019 - 2:12pm, szorgel

1.4 Additional Reports

This report provides information on the considerations and approach by which Novatech has designed and evaluated the proposed servicing for the CU development. This report should be read in conjunction with the following:

- *Transportation Impact Assessment, 1053, 1075 and 1145 March Road Novatech, July 23, 2018; Report No. R-2018-039;*
- *Planning Rationale and Integrated Environmental Review, 1053, 1075 and 1145 Match Road, Ottawa, Ontario, Novatech, July 23, 2018; Report No. 2018-088;*
- Planning Rationale Addendum, dated May 13, 2019, prepared by Novatech Engineering Consultants Ltd.;
- *Geotechnical and Hydrogeological Investigation, Proposed Storm Water Management Facility, Kanata North Development, March Road - Ottawa, Ontario Paterson Group Inc., May 17, 2019; Report No.: PG4258-1 – Revision 3;*
- *Consolidated Geotechnical Investigation, Proposed Residential Development, Kanata North Development, March Road - Ottawa, Ontario, Paterson Group Inc., May 17, 2019; Report No.: PG4258-2;*
- *Geotechnical Technical Memorandum, Geotechnical Recommendations – Dual Cell Storm Water Management Pond, CU Developments Inc., Paterson Group Inc., May 17, 2019, Technical Memorandum No.: PG4258-MEMO.03.*

2.0 Existing Conditions

2.1 Existing Topography and Drainage

Figure 4 – Existing Topography is a colour coded contour map of the study area. Lower elevations to the east are shown in green and orange (77-87m) and higher ground to the west is shown in purple and red (92-94m). The topography of the site generally slopes west to east towards March Road. There is a 14m grade elevation change from the southwest to southeast corner of the property.

Under existing conditions, the subject lands are comprised primarily of agricultural fields. The most prominent drainage features are a tributary of Shirley's Brook Northwest Branch (Tributary 2), and the outlet channel for Nadia Lane. Storm runoff from the majority of the site flows overland towards Tributary 2, which enters the site near the northwest corner and flows southeast to an existing 1800m x 1200mm concrete box culvert crossing March Road. The remaining areas drain towards either Tributary 1 (to the north) or Tributary 3 (to the south). Refer to **Figure 5** – Existing Conditions, Features and Constraints for details.

2.2 Geotechnical Investigation

As part of the CDP process, several geotechnical reports were completed across the KNUEA, as follows:

- *Preliminary Geotechnical Investigation, 1075 March Road, Ottawa, Ontario, Paterson Group Inc., April 19, 2013; Report No.: PG4258-1;*
- *Preliminary Geotechnical Investigation, Burke and Maxwell Properties, Ottawa, Ontario, Paterson Group Inc., March 18, 2009; Technical Memorandum No.: PG1835-LET-01;*
- *Preliminary Geotechnical Investigation, Foley Lands, Ottawa, Ontario, Paterson Group Inc., August 25, 2008; Technical Memorandum No.: PG1716-LET-01.*

These three (3) geotechnical investigations have been consolidated into one geotechnical investigation report as shown in Section 1.4. These reports are supplemented by a geotechnical and hydrogeological investigation and technical memorandums as shown in Section 1.4. The hydrogeological investigation was prepared to specifically address comments received from the City through the CDP and EMP processes and has since been updated to address City of Ottawa comments. All geotechnical investigations have been completed by Paterson Group Inc. The following is a summary of the principal findings of all four geotechnical reports.

<u>Test Pits and Boreholes</u>

- A total of thirty-five (35) test pits were completed across the subject lands to a maximum depth of 4.3m as part of the CDP process for the KNUEA.
- Three (3) additional test pits were completed as part of the subject lands located within the creek corridor.
- Three (3) boreholes were completed as part of the subject lands within the SWMF with monitoring wells.
- A total of ten (10) monitoring wells were completed as part of the subject lands to monitor seasonal variation in groundwater levels.

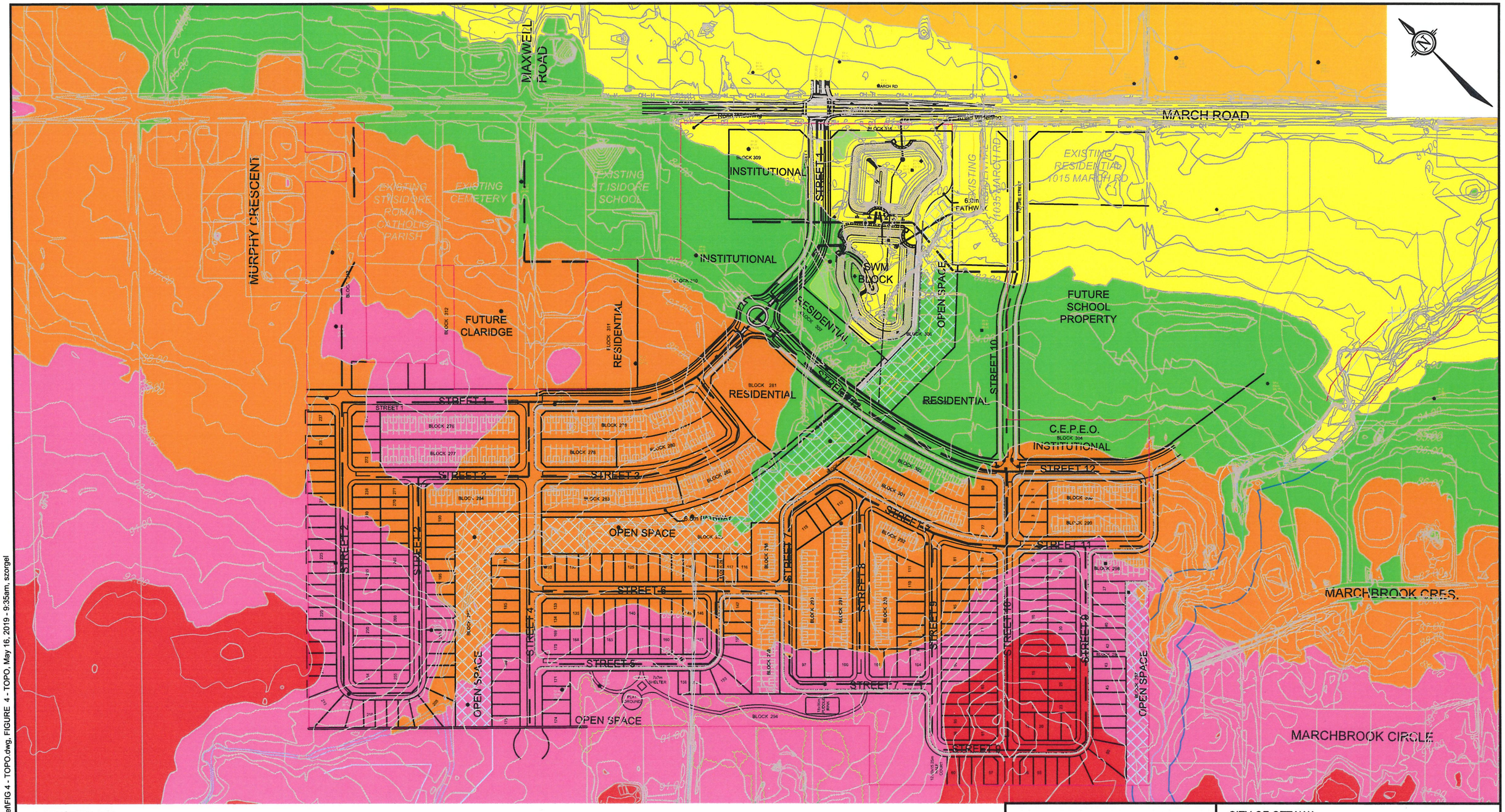

LEGEND

PROPOSED DEVELOPMENT

Elevations Table			
Number	Minimum Elevation	Maximum Elevation	Colour
1	76.00	80.00	
2	80.00	83.00	
3	83.00	86.00	
4	86.00	89.00	
5	89.00	92.00	
6	92.00	96.00	

NOVATECH
Engineers, Planners & Landscape Architects
Suite 200, 240 Michael Cowpland Drive
Ottawa, Ontario, Canada K2M 1P6
Telephone (613) 254-9643
Facsimile (613) 254-5867
Website www.novatech-eng.com

CITY OF OTTAWA
CU DEVELOPMENTS INC.
1053, 1075 and 1145 MARCH ROAD

EXISTING TOPOGRAPHY

SCALE 1 : 4000 (0, 40, 80, 120, 160)
DATE MAY 2019
JOB 116132
FIGURE FIGURE 4

SHT11X17.DWG 279mm X 432mm

M:\2016\116132\CAD\Design\Figures\Design Brief\FIG 4 - TOPO.dwg, FIGURE 4 - TOPO, May 16, 2019 - 9:35am, szorgel

Chemin March
March Rd
MAXWELL ROAD
Golden Windows
OTTAWA CATHOLIC SCHOOL BOARD
MARCH ROAD
MURPHY CRESCENT
Jour Murphy
EXISTING ST. ISIDORE ROMAN CATHOLIC PARISH
EXISTING CEMETERY
EXISTING ST. ISIDORE SCHOOL
INSTITUTIONAL
FUTURE CLARIDGE
RESIDENTIAL
STREET 1
STREET 2
STREET 3
STREET 4
STREET 5
STREET 6
STREET 7
STREET 8
STREET 9
STREET 10
STREET 11
STREET 12
OPEN SPACE
SWM BLOCK
EXISTING RESIDENTIAL 1015 MARCH RD
FUTURE SCHOOL PROPERTY
C.E.P.E.O. INSTITUTIONAL
TRIBUTARY 1
TRIBUTARY 2
TRIBUTARY 3
MARCHBROOK CRES.
MARCHBROOK CIRCLE
Marchbrook Circle
Marchbrook

LEGEND

- PROPOSED DEVELOPMENT
- SUBWATERSHED BOUNDARY
- EXISTING DRAINAGE CHANNEL AND DIRECTION OF FLOW
- REALIGNED CREEK CORRIDOR
- 2.0m GRADE RAISE RESTRICTIONS
- WATER SUPPLY WELL LOCATION (FROM MOE WELL RECORDS)
- EXISTING CULVERTS

NOVATECH
Engineers, Planners & Landscape Architects
Suite 200, 240 Michael Cowpland Drive
Ottawa, Ontario, Canada K2M 1P6
Telephone (613) 254-9643
Facsimile (613) 254-5867
Website www.novatech-eng.com

CITY OF OTTAWA
CU DEVELOPMENTS INC.
1053, 1075 and 1145 MARCH ROAD

EXISTING CONDITIONS, FEATURES AND CONSTRAINTS

SCALE 1 : 4000 (0, 40, 80, 120, 160)
DATE MAY 2019
JOB 116132
FIGURE FIGURE 5

M:\2016\116132\CAD\Design\Figures\Design Brief\FIG 5 - Existing Conditions, Features and Constraints.dwg, FIGURE 5 - EXCOND, May 21, 2019 - 3:32pm, sorgel

Soil Conditions

- The principal findings of the investigations determined that the soil profile consists of topsoil underlain by a stiff to hard silty clay over a glacial till which is overlying bedrock.
- Limestone Bedrock was encountered between 2.1 to 3.5m below the surface on bedrock. It was noted that generally the upper 0.5m to 1.0m of bedrock is fair to good quality and good to excellent quality at depth.

Groundwater

- Groundwater measured in a range of 1.0m-2.7m at 11 test pits throughout the site. The remainder of the test pits were dry at the time of sampling.
- Ten (10) subsequent monitoring wells at 5 locations were installed throughout the site extending 6.0m and 12.0m below ground surface. The data suggests seasonal variations in groundwater to a maximum difference of 2.5m. Groundwater levels were measured to be periodically at or above existing ground surface at 4 borehole locations in the vincinity of the SWM pond.

SWM Facility

- Significant bedrock removal will be required for the SWMF.
    - Bedrock removal can be completed by hoe-ramming (small quantities), blasting, or rock grinding.
    - It is recommended that the final 150-300mm of the base and sidewalls of the SWMF be completed using a rock grinder mounted to a hydraulic excavator. This will provide a smoother surface to finalize the shape of the sidewalls and will also lessen the potential for overbreaks typically associated with hoe-ramming.
- Groundwater infiltration rate from the overburden soils were considered moderate to low, while the infiltration rate from the exposed bedrock during the SWMF excavation are anticipated to be high.
    - Pumping is recommended prior to excavation and a temporary PTTW will be required.
    - A 500mm clay liner will be required over the grinded/exposed bedrock on the base and sidewalls within the SWMF.
    - The liner will be designed to resist uplift pressure from groundwater.

Refer to the Geotechnical reports for additional details and recommendations related to the design and construction of the proposed SWMF.

Grade Raise Restriction

- There is a maximum permissible grade raise of 2.0m where building foundations are founded over a silty clay deposit. Refer to **Figure 5** – Existing Conditions, Features and Constraints for details and location of the grade raise restriction.

From a geotechnical perspective, it was noted that the site was suitable for the proposed development. For further details, refer to the geotechnical investigations listed in **Section 1.4**.

3.0 STORMWATER MANAGEMENT

The CU development lands are located in the northwest quadrant of the Kanata North Urban Expansion Area (KNUEA). The proposed stormwater management strategy for the CU development lands has been designed to accommodate storm drainage from the site, as well as external drainage from both existing and planned future development in the Northwest Quadrant.

3.1 Existing Drainage Infrastructure

The existing drainage patterns were determined as a part of the Kanata North EMP completed in 2016. The pre-development drainage area plan from the EMP (Figure 3.15) is provided in **Appendix B**, on which drainage areas 203 and 205 represent the project site.

There are several areas adjacent to the CU development lands that will potentially impact the storm drainage design for the subdivision, as out outlined in the following sections.

3.1.1 St. Isidore Roman Catholic Church

The St. Isidore Parish Church is located at 1135 March Road, in the northeast corner of the KNUEA northwest quadrant. The site was re-constructed and expanded as per a 2010 stormwater management and servicing report prepared by David McManus Engineering (DME). The re-construction project included the creation of three (3) dry stormwater ponds which provide quantity and quality control of site runoff, and discharge flows to the roadside ditch along March Road.

3.1.2 St. Isidore Catholic School

St. Isidore School is located directly south of St. Isidore Roman Catholic Church. Under existing conditions, storm runoff from the school is directed to the roadside ditch on the west side of March Road roadside ditch.

3.1.3 Nadia Lane

There is an existing drainage ditch that enters the western boundary of the CU development lands and outlets to Shirley's Brook Tributary 2. This ditch serves as the drainage outlet for a 26.1 ha area encompassing Nadia Lane and Panandrick View Drive. Storm runoff from this area will need to be accommodated in the stormwater management design of the CU development lands.

3.2 Stormwater Management Criteria

The stormwater management criteria for the CU development lands are based on the criteria presented in the EMP and the MSS and have been developed through consultation with the MVCA and the City of Ottawa. There are no deviations from the applicable guidelines for the stormwater management design at the conceptual stage.

3.2.1 Minor System (Storm Sewers)

- Inlet control devices (ICDs) are to be installed in road catchbasins to control inflows to the storm sewers based on the following levels of service:
    - Local Roads: 1:2 year
    - Collector Roads: 1:5 year

- Arterial Roads: 1:10 year

- Ensure that the 100-year hydraulic grade line in the storm sewer is at least 0.3 m below the underside of footing (USF) elevations for the proposed development.

3.2.2 Major System (Overland Flow)

- Overland flows are to be confined within the right-of-way and/or defined drainage easements for all storms up to and including the 1:100-year event.
- Maximum depth of flow (static + dynamic) on local and collector streets shall not exceed 0.35 m during the 100-year event. The depth of flow may extend adjacent to the right-of-way provided that the water level must not touch any part of the building envelope and must remain below the lowest building opening during the stress test event.
- Maximum depth of flow on arterial roads shall not overtop the barrier curb, shall leave one lane free of water in each direction, and shall not flow overland across arterial roads.
- Runoff that exceeds the available storage in the right-of-way will be conveyed overland along defined major system flow routes towards the proposed major system outlet to the SWM Facility. There must be at least 15cm of vertical clearance between the spill elevation on the street and the ground elevation at the building envelope that is in the proximity of the flow route or ponding area.
- Although rear yard storage cannot be accounted for in computer modeling, the effect of flow attenuation can be accounted for by assuming a constant slope ditch/swale draining to the street with the following geometry:
  - A minimum slope of 1.5%
  - A depth ranging between 150mm (min) and 600mm (max)
  - Maximum side slopes of 3H:1V
- The product of the 100-year flow depth (m) on street and flow velocity (m/s) shall not exceed 0.60.

3.2.3 Water Quality & Quantity Control

- Provide an *Enhanced* (80% TSS removal) level of quality control.
- Post-development peak flows to Tributary 2 of Shirley's Brook are not to exceed pre-development peak flows for all storms up to and including the 100-year event.
- Ensure no adverse impacts on erosion in the watercourses resulting from future development within the KNUEA.

3.2.4 Low Impact Development / Green Stormwater Infrastructure

- Adhere to guidance from the EMP on opportunities to promote installation of LID techniques on the project site.
- Implement lot level and conveyance Best Management Practices to promote infiltration and treatment of storm runoff.

3.2.5 Watercourse Crossings (Culverts)

- Watercourse crossings are to be sized to convey the 100-year peak flow without overtopping the roadways.
- Watercourse crossings should be designed in accordance with geomorphology principles.
- Watercourse crossings should be designed to ensure they meet any additional requirements for terrestrial and aquatic habitat.

3.3 Storm Servicing Design

This report builds on the preliminary storm servicing design provided in the MSS, and conforms to the recommendations from the EMP, the *Ottawa Sewer Design Guidelines* (October 2012) and technical bulletins *PIEDTB-2016-01* (September 2016) and *ISTB-2018-01* (March 2018).

Storm servicing will be provided using a dual drainage system. Runoff from frequent events will be conveyed by storm sewers (minor system), while flows from large storm events which exceed the capacity of the minor system will be conveyed overland along defined overland flow routes (major system). The storm sewer network is shown on **Figure 6** – Proposed Storm Layout.

Storm runoff from the CU Development lands will be conveyed to a SWMF block at the northwest intersection of Shirley's Brook Northwest Branch Tributary 2 and March Road. The SWM Facility will provide water quality and quantity control for the CU Development and the remaining lands comprising the Northwest Quadrant of the KNUEA. Additional details on the proposed SWM facility are provided in **Section 0**.

3.3.1 Storm Drainage Areas

The 56.5 ha site has been divided into subcatchments based on the proposed land uses and road patterns as shown on the Storm Drainage Area Plan (Drawing **116132-STM**).

3.3.2 Minor System Design

The criteria used to design the minor system are summarized in **Table 3.3.1** and **Table 3.3.2**. The Storm Sewer Design Sheets are provided in **Appendix B**.

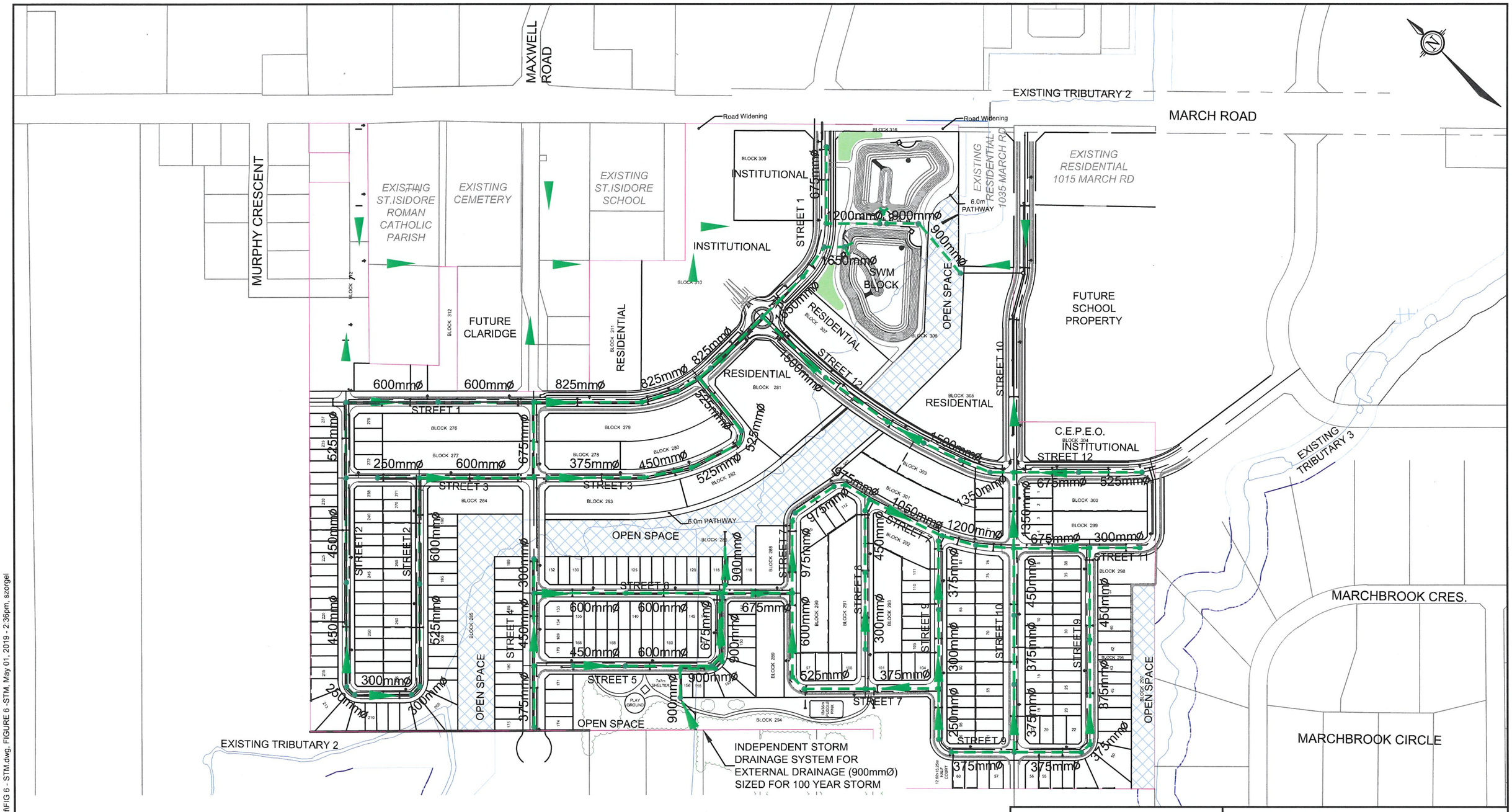

LEGEND

- PROPOSED DEVELOPMENT
- PROPOSED STORM SEWER C/W FLOW DIRECTION
- PROPOSED FUTURE STORM SEWER FLOW DIRECTION

NOVATECH
Engineers, Planners & Landscape Architects
Suite 200, 240 Michael Cowpland Drive
Ottawa, Ontario, Canada K2M 1P6
Telephone (613) 254-9643
Facsimile (613) 254-5867
Website www.novatech-eng.com

CITY OF OTTAWA
CU DEVELOPMENTS INC.
1053, 1075 and 1145 MARCH ROAD

PROPOSED STORM LAYOUT

SCALE 1 : 4000 (0 40 80 120 160)
DATE MAY 2019
JOB 116132
FIGURE FIGURE 6

M:\2016\116132\CAD\Design\Figures\Design Brief\FIG 6 - STM.dwg, FIGURE 6 -STM, May 01, 2019 - 2:36pm, szorgel

Table 3.3.1: Storm Sewer Design Parameters

Parameter	Design Criteria
Local Roads	2-Year Return Period
Collector Roads	5-Year Return Period
Arterial Road	10-Year Return Period
Storm Sewer Design	Rational Method / PCSWMM
IDF Rainfall Data	Ottawa Sewer Design Guidelines
Initial Time of Concentration (Tc)	10 min
Minimum Velocity	0.8 m/s
Maximum Velocity	3.0 m/s
Minimum Diameter	250 mm

Table 3.3.2: Runoff Coefficients

Parameter	Design Criteria
Cemetery	0.20
Open Space	0.20
Church (DME SWM Report, 2010)	0.35
Parks	0.40
Schools / Institutional	0.65
Street Oriented Residential	0.65
Multi / Unit Residential	0.70
Roads	0.70
SWM Facility	0.76
Mixed Use / Commercial	0.85
Park and Ride	0.85

Nadia Lane Storm Sewer

Storm runoff from Nadia Lane and Panandrick View Drive will be directed to a separate storm sewer system sized for the 100-year storm event. The system will outlet directly to Tributary 2 as in existing conditions and will result in no increase in peak flow as the drainage area will remain unchanged. The drainage area can be viewed on the Storm Drainage Area Plan (Drawing **116132-STM**), referenced under the ID 'NADIA'.

Tributary 2 Storm Crossings

There are two locations where the proposed storm sewers will cross underneath Tributary 2 within the CU Development lands:

- Street 12 Storm Sewer Crossing
- Street 10 Storm Outlet Crossing

Refer to **Section 5.4** for additional details on the proposed storm sewer crossings.

Inlet Control Devices

Inlet control devices (ICDs) will be installed in catchbasins to limit inflows to the minor system capacity. Road catchbasins will not be interconnected and each catchbasin will be fitted with an individual ICD. Rearyard catchbasins will be connected in series with an ICD installed at the outlet within the road right of way.

3.3.3 Major System Design

The conceptual Grading Plans (Drawings **116132-GR1-DRAFT** through **116132-GR4-DRAFT**) have been used to define the major system overland flow network for the northwest quadrant. Flows exceeding the minor system inlet capacity will be stored in the rights-of-way at low points or conveyed overland to the proposed SWM facility.

- Major system flows from approximately 34.6 ha of the site will be conveyed to the upper pond of the proposed SWM facility along Street '12' and Street '1'.
- Major system flows from the remaining 21.9 ha of the subdivision will be conveyed to the lower pond of the proposed SWM facility along Street '1' and Street '10'.
- Minor and major system flows from the St. Isidore Roman Catholic Church (3.01 ha) and St. Isidore Catholic School (2.59 ha) are assumed to be routed to the lower pond via the roadside ditch on the west side of March Road.

Cross-Street Flow

There will be no cross-street flow during the minor (2-year) storm event. During larger storm events, major system flows from local streets can be routed onto other local or collector roads, or to the stormwater management facility.

Major System Flow Depths

For events exceeding the minor system design storm and up to the 100-year design storm, flow depths in the right of way will be limited to the maximum water depths outlined in **Table 3.3.3**.

Table 3.3.3: Major System Flow Depths

Road Classification	Maximum Water Depth
Local	350mm at edge of pavement
Collector	350mm at edge of pavement
Arterial	No barrier curb overtopping / flow spread must leave at least one lane free of water in each direction.

3.3.4 Groundwater Infiltration and Water Balance

Hydrologic conditions within KNUEA will be altered by the proposed development. Runoff volumes and peak flows will increase, and annual infiltration will decrease. However, the findings of the EMP state that no areas of significant groundwater recharge or discharge or sensitive species have been identified within the KNUEA. As such, there are no specific targets for infiltration and baseflow from the site.

The land use plan for the northwest quadrant is generally consistent with the Demonstration Plan presented in the Kanata North CDP, and there is no change to the post-development water balance presented in the EMP.

3.3.5 Low Impact Development

The EMP recommends that infiltration best management practices and/or low impact development (LID) design should be considered where suitable. Low impact development is a stormwater management strategy that seeks to mitigate the impacts of increased storm runoff and pollution resulting from development by managing runoff as close to its source as possible. LID designs consist of a combination of best management practices (BMPs) and green stormwater infrastructure (small scale facilities designed to promote infiltration and maintenance of pre-development hydrologic conditions using natural materials such as soil, gravel, vegetation and mulch).

Roadways

Figure 7 provides a conceptual overview of potentially suitable locations for the implementation of LID features within the rights-of-way. At the detailed design stage, suitable LID locations will be selected based on a variety of factors including: soil type and groundwater elevation, road grading and CB locations, driveway locations, utilities locations, design ratio (LID area vs. drainage area), etc.

The LID locations shown on **Figure 7** would consist of bioretention areas within the boulevards. Bioretention cells are stormwater management and treatment facilities that use vegetation and amended soils to filter, treat and attenuate storm runoff. Typical components of bioretention facilities include an underlying gravel drainage and a perforated pipe connection to the storm sewer to prevent standing water and saturated soils.

Sites

The subject lands include blocks set aside for street-oriented single detached and townhouse dwellings, a school block, a fire hall, and a future park and ride facility. LID design opportunities for these locations should be considered as part of the Site Plan stormwater management designs. Suitable LID features for these areas can include (but are not limited to): bioretention cells; rain gardens; infiltration systems; permeable pavement; green roofs; amended topsoil; and enhanced tree canopy.

For preliminary design purposes, peak flow and runoff volume reduction benefits from LIDs have not been accounted for in the sizing of the storm sewers and SWM facility. At the detailed design stage, candidate locations for LIDs will be reviewed and selected in consultation with the City of Ottawa.

SWM Facility Outlet Structures

The following requirements from the EMP will be included in the design of the outlet structures at detailed design:

- A perforated pipe outlet to a French drain to provide baseflow enhancement;
- A bottom draw extended detention outlet to provide quality control;
- A high flow outlet to attenuate peak flows to the allowable release rates;
- An overflow spillway to limit flood risk for events exceeding the available storage.

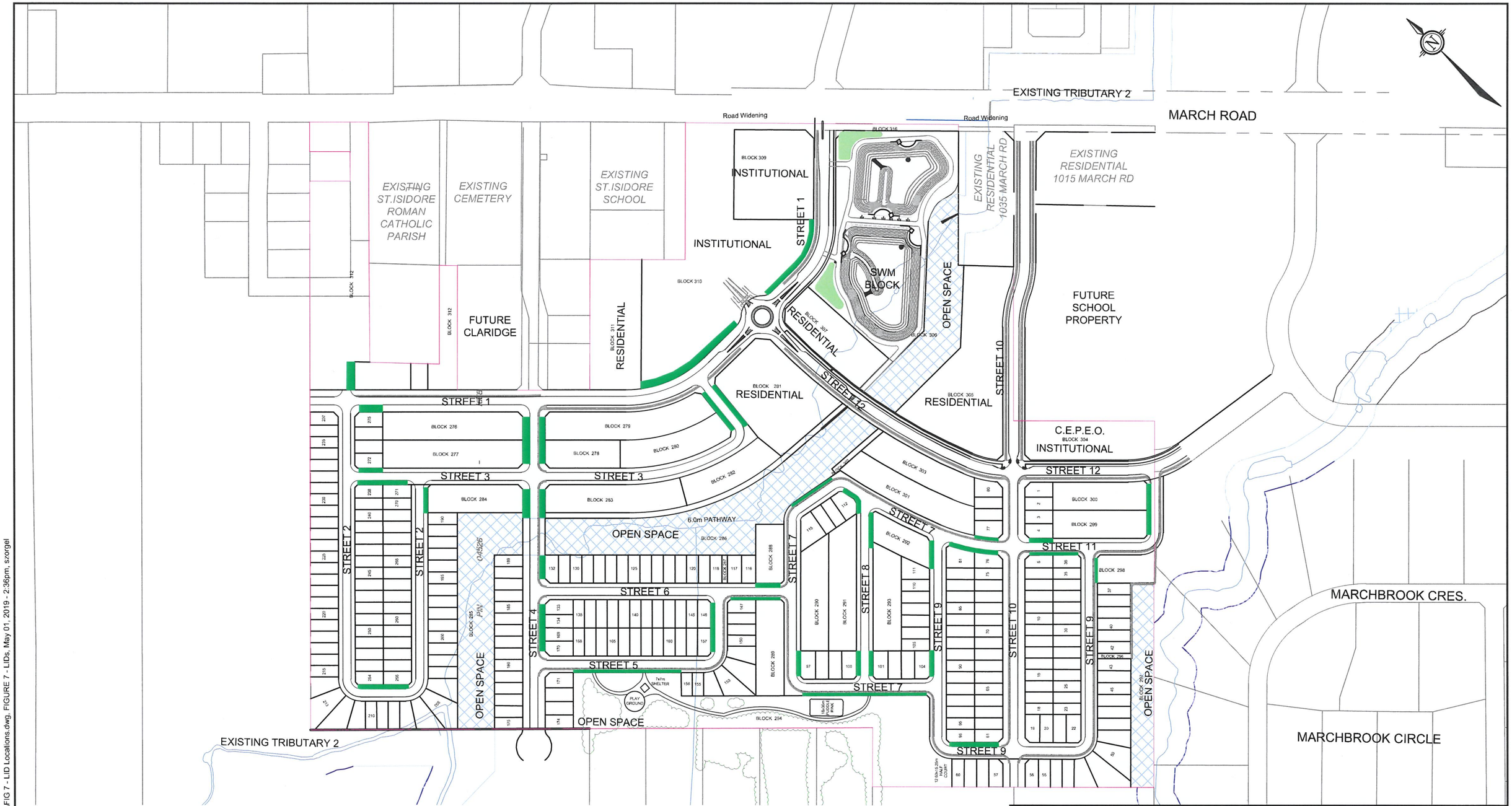

LEGEND

POTENTIAL LOCATIONS FOR LIDS

NOVATECH
Engineers, Planners & Landscape Architects
Suite 200, 240 Michael Cowpland Drive
Ottawa, Ontario, Canada K2M 1P6
Telephone (613) 254-9643
Facsimile (613) 254-5867
Website www.novatech-eng.com

CITY OF OTTAWA
CU DEVELOPMENTS INC.
1053, 1075 and 1145 MARCH ROAD

POTENTIAL LOCATIONS FOR LIDS

SCALE 1 : 4000 (0, 40, 80, 120, 160)
DATE MAY 2019
JOB 116132
FIGURE FIGURE 7

M:\2016\116132\CAD\Design\Figures\Design Brief\FIG 7 - LID Locations.dwg, FIGURE 7 - LIDs, May 01, 2019 - 2:36pm, szorgel

Temperature Mitigation

The following requirements from the EMP will be implemented in the design of the outlet structures at detailed design:

- SWM facilities will be designed with bank plantings to promote shading and mitigate against temperature increases;
- Baseflows will be routed through a stone-filled subsurface trench: The length of the trench will be maximized to increase the opportunity for heat transfer from the water to the stone;
- Establishing / preserving riparian cover for outlet watercourses will further help to reduce the temperature of runoff.

3.4 Model Development (PCSWMM)

The *City of Ottawa Sewer Design Guidelines* require hydrologic modeling for all dual drainage systems. The performance of the proposed storm drainage and stormwater management system for the northwest quadrant of the KNUEA was evaluated using PCSWMM. Modeling schematics, 100-year HGL profiles and model output are provided in **Appendix B**.

3.4.1 Design Storms

The PCSWMM model uses synthetic design storms created using the IDF parameters provided in the *Ottawa Sewer Design Guidelines.* A 3-hour Chicago storm distribution and 24-hour SCS Type II storm distribution were chosen for analysis, and the return periods are listed below.

3-hour Chicago Distribution:	*24-hour SCS Type II Distribution*:
25mm Event (Water Quality)	
2-year Event	2-year Event
5-year Event	5-year Event
100-year Event	100-year Event
100-year + 20% Event	100-year + 20% Event

The 3-hour Chicago distribution generated the highest peak flows from the individual subcatchments and will govern the design of the storm sewers and ICDs. The 24-hour SCS Type II storm generated higher total runoff volumes and will govern the storage requirements for the proposed SWM facility.

3.4.2 Subcatchment Parameters

The hydrologic parameters for each subcatchment were developed based on the Grading Plans (**116132-GR1-DRAFT** through **116132-GR4-DRAFT**) and the Storm Drainage Area Plan (**116132-STM**).

Runoff Coefficient / Impervious Values

Impervious values (%IMP) for each subcatchment area were calculated based on the runoff coefficients (see Table 3.3.2) noted on the Storm Drainage Area Plan (**116132-STM**) using the following equation:

$$\%IMP = \frac{(C - 0.2)}{0.7}$$

Depression Storage

The default values for depression storage in the *City of Ottawa Sewer Design Guidelines* (October 2012) were used for all catchments.

- Depression Storage (pervious areas): 4.67 mm
- Depression Storage (impervious areas): 1.57 mm

Residential rooftops are assumed to provide no depression storage and all rainfall is converted to runoff. The percentage of rooftop area to total impervious area is represented as the 'no depression storage' parameter.

Equivalent Width

The 'Equivalent Width' parameter was calculated using the procedure described in the *Ottawa Sewer Design Guidelines* (October 2012), based on a user-defined overland flow path for each subcatchment.

Average Slope

The 'Average Slope' parameter represents the average slope of the primary flow path within each subcatchment.

3.4.3 Drainage Network (Major and Minor Systems)

Storm Sewers

The storm sewer network (pipes and maintenance holes) was created using Autodesk Civil3D and imported into the PCSWMM model. Losses at each maintenance hole are defined based on the geometry and orientation of the inlet and outlet pipes.

Catchbasins & Inlet Control Devices (ICDs)

Catchbasins are represented in the PCSWMM model as nodes:

- ICDs for road catchbasins on-grade are represented using inlet rating curves (approach flow vs. captured flow).
- ICDs for road catchbasins at low points are represented as orifices.
- For rearyard catchbasins in series, the PCSWMM model represents only the most downstream catchbasin, which is connected to the storm sewer using an ICD.

ICD sizes have been defined using the PCSWMM model based on the minor system peak flow at each inlet.

Major System (Overland Flow)

Storm runoff conveyed on the road surface is represented in the PCSWM model as open channel flow. The elevations used to define the road network in the model are based on the Grading Plans. Model input includes:

- Roadway cross-sections.
- The location, elevation, and type of all storm inlets.
- Length, slope and cross-fall of road sections connecting each inlet.

3.5 PCSWMM Model Results

The PCSWMM model developed in support of Draft Plan has been used to evaluate the performance of the conceptual drainage design for the Claridge-Uniform development, as well as the remaining areas within the northwest quadrant of the KNUEA.

The results of the hydrologic and hydraulic analysis demonstrate that the overall stormwater management strategy for the northwest quadrant is feasible and will conform to the stormwater management criteria outlined in this report.

3.5.1 Peak Flows

The proposed SWM facility (KNUEA Pond 2) will control post-development peak flows from the northwest quadrant to pre-development levels before outletting to Tributary 2. The 24-hour SCS storm distribution generates the highest peak flows in Shirley's Brook and has been identified in previous studies as the critical storm distribution for the watershed.

The PCSWMM model results indicate that the proposed SWMF will control post-development peak flows from the Northwest Quadrant to Tributary 2 to less than pre-development levels for all storms up to and including the 100-year design event. Refer to **Table 3.4.1**.

Table 3.5.1: Pre vs. Post-Development Peak Flows – Northwest Quadrant (Pond 2) to Shirley's Brook Tributary 2

Storm Distribution->	**Peak Flows (L/s) 24-hour SCS Type II Distribution**		
Return Period->	**2-year**	**5-year**	**100-year**
Pre-Development [1]	**130**	**200**	**370**
Post-Development (Upper Pond) [2]	*60*	*128*	*231*
Post-Development (Lower Pond) [2]	*39*	*72*	*126*
Post-Development (Total) [2]	**99**	**200**	**357**

[1] *Pre-development peak flows from Shirley's Brook SWMHYMO model (MVCA, 2017)*
[2] *Post-development peak flows from PCSWMM model (Novatech, 2019)*

Downstream Peak Flows - Tributary 2 & Shirley's Brook

The MVCA SWMHYMO model of Shirley's Brook has been updated to reflect the proposed design of Pond 2 and to confirm that the proposed post-development flows from the northwest quadrant will have no adverse impact on peak flows in Tributary 2 and/or Shirley's Brook downstream of the development. Refer to **Section 5.6** for additional details.

3.5.2 Hydraulic Grade Line (HGL)

The PCSWMM model has been used to perform a preliminary HGL analysis of the proposed storm sewer network. The results of the HGL analysis demonstrate that the proposed storm

sewers will have sufficient capacity to convey the controlled minor system flows during the 100-year design event. Some sewers will operate under surcharged conditions due to a combination of higher inflows during the 100-year event, and backwater from the active storage provided by the SWM facility. The 100-year HGL profiles for the proposed trunk storm sewers are provided in **Appendix B**.

At the detailed design stage, the PCSWMM model will be used to refine the storm sewer design and establish minimum USF elevations. The storm sewer sizes will be adjusted as required to maintain a minimum 0.30 m of freeboard above the USF elevations.

While the 3-hour Chicago distribution generates higher minor system peak flows, the 24-hour SCS Type II distribution generates larger runoff volumes and storage depths in the SWM pond. Therefore, the detailed design HGL analysis will use both storm distributions to evaluate the maximum 100-year HGL elevations.

4.0 STORMWATER MANAGEMENT FACILITY

The proposed SWM facility has been sized to provide water quality and quantity control for a total tributary drainage area of 56.5 ha from the KNUEA northwest quadrant. Refer to the following drawings:

116132-SWM1 Stormwater Management Pond Plan and Profile
116132-SWM2 Stormwater Management Pond Cross Sections
116132-SWML1 Stormwater Management Pond Landscape Plan

4.1 SWM Facility Location and Configuration

4.1.1 Kanata North CDP

The Kanata North CDP included a conceptual design for a proposed SWM Facility (Pond 1) to service the northwest quadrant of the KNUEA. The proposed SWM facility was presented in the EMP as a single wet pond with a single storm inlet at the northwest corner of the SWM block, and an outlet to Shirley's Brook Tributary 2 at March Road.

The proposed SWM block is in an area with a moderate amount of topographic relief, with approximately 4m of fall between the east and west ends of the block. The EMP indicated that the proposed SWM facility would require significant rock excavation to provide the required storage for water quality and quantity control.

4.1.2 Proposed Layout

Due to geotechnical and grading considerations, the proposed SWM facility for the Northwest Quadrant has been designed as two separate wet ponds within the proposed SWMF block. The two-pond layout was discussed with the City and agreed upon as an acceptable solution for the design of the SWM facility - refer to Meeting Minutes, dated April 4, 2019 provided in **Appendix A**.

Storm runoff from the western portion of the CU development lands (areas west of Street 1 and Street 12) will be directed to the upper pond cell. Storm runoff from the eastern portion of the CU Development lands, including future development areas within the Northwest Quadrant, will be directed to the lower pond cell.

The elevation of the west (upper) pond will be 2.5m higher than the east (lower) pond. Controlled outflows from both ponds will be directed into Shirley's Brook Northwest Branch Tributary 2 as shown on Drawings **116132-SWM1** and **SWM2**. The upper pond will outlet to the realigned section of Tributary 2. The lower pond will outlet to Tributary 2 at March Road.

4.1.3 EMP Interpretation and Amendments

The Kanata North EMP was prepared through an extensive process involving technical input and public consultation to satisfy the requirements of the EA process. The proposed two pond layout represents a minor change to the Demonstration Plan and will not require an amendment to the Official Plan or an addendum to the EA. There are no changes to the size or location of the proposed SWM facility servicing the Northwest Quadrant and no significant change has been made to the contributing drainage areas.

4.2 SWM Facility Design Criteria

The proposed SWM facility for the Northwest Quadrant of the KNUEA (Pond 2) has been designed in accordance with the following guidelines and manuals:

- City of Ottawa Stormwater Management Facility Design Guidelines
- MOE SWM Planning and Design Manual

The Northwest Quadrant SWMF has designed to meet the following criteria:

- Provide an Enhanced level of water quality control (80% long-term TSS removal);
- Provide sufficient storage to limit post-development flows into Tributary 2 of Shirley to pre-development levels for all storms up to and including the 100-year event;
- The active storage depth in the 100-year storm event must be less than 2.50 m;
- The normal water level (permanent pool) in wet ponds should be above the 2-year water level in Tributary 2 of Shirley's Brook at the outlet location;
- The SWM facility will have side slopes of 3:1 (H:V) or shallower;
- Forebays are to provide sufficient storage for 10-years of sediment accumulation;
- Provide sediment storage area(s) within the SWM block to allow for storage and drying of material removed during maintenance/ cleanout;
- Guardrails conforming to City standards are to be installed at the inlet structures, outlet structures, and retaining walls of the SWM facility; and
- The facility should be integrated into the community through the use of pathways or other linkages.

4.3 Geotechnical Considerations

The depth to bedrock is relatively shallow in some areas of the SWM block, and bedrock excavation will be required. Based on the test hole program carried out as part of the geotechnical investigation, water infiltration rates within the overburden soil were moderate to low. Infiltration rates through the bedrock was high and managing the infiltration rate during bedrock removal operations will be critical during the construction program.

The two-pond layout for the Northwest Quadrant SWMF has significant advantages compared to the single pond layout presented in the EMP. Raising the upper pond by 2.50m significantly reduces both the depth and quantity of rock excavation and blasting required to construct the SWM facility and reduces the thickness of the liner needed to compensate for hydrostatic pressure. Refer to the Geotechnical reports for additional details and recommendations related to the design and construction of the proposed SWMF.

The bedrock surface has been approximated based on the test pits excavated during the geotechnical investigations and is shown on the SWM Facility Drawings **116132-SWM1** and **116132-SWM2**.

4.4 Pathways / SWM Facility Access

Access to the inlet and outlet structures and the sediment storage areas will be provided by the proposed service road / pathway that runs around the perimeters of the upper and lower ponds. Three access points to the SWM block will be provided, as shown on Drawing **116132-SWM1**.

4.5 Inlet Structures

The proposed SWM facility will have two separate and independent storm inlets – one to the upper pond and one to the lower pond.

The inlets have been designed with flow splitters consisting of a low-flow pipe to direct runoff from smaller storm events into the forebays, and a high flow pipe to direct peak flows from larger storm events directly into the main cell of each pond. The design of the flow splitters will be confirmed at the detailed design stage.

4.6 Sediment Forebays

A forebay is provided at each inlet to the SWM facility to promote the settling and retention of sediment. The banks of the forebays will be lined with riprap. Riprap berms set 0.3m above the normal water level will separate the forebays from the main cell of each pond.

Forebay Sizing

The sediment forebays have been designed in accordance with the *MOE SWM Planning and Design Manual* (March 2003). Supporting calculations are provided in **Appendix B**.

- The upper pond's forebay receives runoff from a contributing drainage area of 34.6 ha, and will have a length of approximately 40 m.
- The lower pond's forebay receives runoff from a contributing drainage area of 21.9 ha, and will also have a length of approximately 40 m.

Sediment management areas have been provided for both the upper and lower ponds of the SWM facility and will provide adequate space to remove sediment from the pond during regular maintenance procedures. The annual sediment loading to the SWM facility from the upstream drainage areas will be assessed at the detailed design stage.

4.7 Permanent Pool

The contributing drainage area to the upper pond (approximately 34.6 ha) has an average imperviousness of 59%. For an *Enhanced* level of water quality protection (80% long-term TSS removal), the required permanent pool volume is approximately 5,430 m^3. The upper pond provides a permanent pool volume of 6,480 m^3.

The contributing drainage area to the lower pond (approximately 21.9 ha) has an average imperviousness of 66%. The required permanent pool volume for the lower pond is approximately 3,590 m^3. The lower pond provides a permanent pool volume of 4,420 m^3.

4.8 Outlet Structure (Upper Pond)

The outlet structure for the upper pond consists of a 600mm diameter reverse slope pipe leading from the bottom of the pond to a maintenance hole containing a flow control structure. Outflows from the pond will be controlled using two orifice plates designed to

provide the required extended detention and quantity control storage for storms up to and including the 100-year event:

Extended Detention Outlet: 165mm orifice plate (INV=82.00m, Normal Water Level)

Quantity Control Outlet: 240mm orifice plate (INV=83.00m)

Controlled outflows will be directed into a 600mm diameter storm sewer that will outlet to a short riprap lined channel connecting to Tributary 2. Refer to **Appendix B** for the supporting outlet sizing calculations. The conceptual design of the outlet is shown on Drawings **116132-SWM1** and **116132-SWM2**.

Baseflow Outlet

Baseflows (up to approx. 10 L/s) will be directed into a subsurface rock trench connecting to Tributary 2.

Extended Detention

The required extended detention volume in the upper pond was calculated based on a contributing drainage area of 34.6 hectares and a storage requirement of 40 m^3/ha. The first 0.24m of active storage depth will provide the required extended detention storage volume of 1,380 m^3 and will be released over a period exceeding 24 hours in duration.

Quantity Control

The two orifices in the outlet structure will post-development peak flows from the development to the allowable release rates for all storms up to and including the 100-year design event at a maximum active storage depth of 2.50m.

Overflow Spillway

An overflow spillway from the upper pond has been provided in case the outlet becomes obstructed or in case of an extreme event (greater than the 100-year event) generating runoff that exceeds the maximum available storage in the upper pond. The overflow spillway will have a width of 10m, a crest elevation of 84.50m, and will direct overflows into Tributary 2.

Maintenance Pipe

The upper pond will include a maintenance outlet consisting of a 300mm diameter pipe at the bottom of the permanent pool to allow the permanent pool of the pond to be emptied. The maintenance pipe will connect to the inlet structure of the lower pond and will be fitted with a gate valve to prevent drawdown below the normal water level during regular operation.

4.9 Outlet Structure (Lower Pond)

The outlet structure for the lower pond consists of a 675mm reverse slope pipe to convey flows to a maintenance hole containing a flow control structure comprised of two orifice plates designed to provide the required extended detention and quantity control storage for storms up to and including the 100-year event:

Extended Detention Outlet: 115mm orifice plate (INV=79.50m, Normal Water Level)

Quantity Control Outlet: 185mm orifice plate (INV=80.50m)

Controlled outflows from the lower pond will be directed into a 675mm storm sewer connecting to the existing 1200mm x 1800mm concrete box culvert crossing March Road at Tributary 2. Refer to **Appendix B** for the supporting outlet sizing calculations. The conceptual design of the outlet is shown on Drawings **116132-SWM1** and **116132-SWM2**.

Baseflow Outlet

Baseflows (up to approx. 10 L/s) will be directed into a subsurface rock trench connecting to Tributary 2.

Extended Detention

The required extended detention volume in the lower pond was calculated based on a contributing drainage area of 21.9 hectares and a storage requirement of 40 m^3/ha. The first 0.22m of active storage depth will provide the required extended detention storage volume of 880 m^3 and will be released over a period exceeding 24 hours in duration.

Quantity Control

The two orifices in the outlet structure will post-development peak flows from the development to the allowable release rates for all storms up to and including the 100-year design event at a maximum active storage depth of 2.50m.

Overflow Spillway

An overflow spillway from the lower pond has been provided in case the outlet becomes obstructed or in case of an extreme event (greater than the 100-year event) generating runoff that exceeds the maximum available storage in the lower pond. The overflow spillway will have a width of 10m, a crest elevation of 82.00m, and will direct overflows into Tributary 2.

Maintenance

The permanent pool of the lower pond cannot be drained by gravity. If desired, a maintenance structure can be incorporated into the pond to facilitate drawing down the permanent pool using pumps. Details of the maintenance structure would be developed as part of the detailed design.

4.10 Stage-Storage Discharge Table

The stage-storage-discharge tables for the SWM facility (upper and lower ponds) are provided below.

Table 4.10.1: SWM Facility Stage-Storage-Discharge Table (Upper Pond)

Stage	Elevation (m)	Volume (m^3)			Release Rate (L/s)		
		Stage	Total	Active	165mm Orifice INV=82.00	240mm Orifice INV=83.00	Total
Bottom	80.50	-	-	-	0.0	0.0	0.0
	81.00	1765	1765	-	0.0	0.0	0.0
	81.50	2154	3919	-	0.0	0.0	0.0
Perm. Pool	82.00	2563	6482	-	0.0	0.0	0.0
Ext. Det.	82.30	1717	8199	1717	26.9	0.0	26.9
	82.50	1207	9406	2924	37.3	0.0	37.3
	83.00	3186	12592	6111	55.3	0.0	55.3
2-Year	83.04	264	12856	6374	56.5	0.0	56.5
5-Year	83.38	2297	15153	8671	65.8	62.3	128.1
	83.50	834	15987	9505	68.8	75.4	144.1
	84.00	3611	19598	13116	80.0	114.7	194.7
100-Year	84.50	3835	23433	16951	89.8	143.6	233.4
Top	84.80	2417	25851	19369	95.2	158.4	253.7

Table 4.10.2: SWM Facility Stage-Storage-Discharge Table (Lower Pond)

Stage	Elevation (m)	Volume (m^3)			Release Rate (L/s)		
		Stage	Total	Active	115mm Orifice INV=79.50	185mm Orifice INV=80.50	Total
Bottom	78.00	-	-	-	0.0	0.0	0.0
	78.50	1154	1154	-	0.0	0.0	0.0
	79.00	1468	2622	-	0.0	0.0	0.0
Perm. Pool	79.50	1799	4420	-	0.0	0.0	0.0
Ext. Det.	79.80	1223	5643	1223	13.8	0.0	13.8
	80.00	865	6509	2089	18.7	0.0	18.7
	80.50	2307	8816	4396	27.2	0.0	27.2
2-Year	80.62	581	9396	4976	28.9	12.0	41.0
5-Year	80.91	1448	10844	6424	32.6	40.9	73.6
	81.00	462	11306	6886	33.7	46.4	80.1
	81.50	2684	13990	9570	39.1	69.2	108.3
100-Year	81.95	2588	16578	12158	43.4	84.6	128.0
	82.00	298	16876	12456	43.9	86.2	130.0
Top	82.30	1832	18708	14288	46.5	94.9	141.4

5.0 SHIRLEY'S BROOK NORTHWEST BRANCH TRIBUTARY 2

Shirley's Brook Northwest Branch Tributary 2 runs through the northwest quadrant of the KNUEA and will be impacted by the development of the site. The following subsections outline the proposed changes and approvals requirements.

5.1 Channel Re-Alignment & Enhancement

The Draft Plan incorporates the planned re-alignment and enhancement of Tributary 2 through the site following geomorphic principles for naturalised channels. The concept and feasibility of the proposed re-alignment have already been demonstrated as part of the Kanata North EMP. Based on the EMP recommendations, a protected 40m wide corridor will be provided for Tributary 2 through the KNUEA. The proposed alignment is shown on the Engineering Drawings. Further details will be provided at the detailed design stage.

5.2 Aquatic Habitat Features

The Kanata North EMP identified new habitat enhancement and compensation features to be created within the protected stream corridors to compensate for the potential impacts on Blanding's Turtle habitat resulting from development of the KNUEA. To simplify the detailed design process, the EMP specifies the number and type of habitat features recommended for each quadrant of the KNUEA in order to achieve an overall benefit.

Based on the recommendations of the EMP and subject to final approval from MNR, the following aquatic habitat features will be incorporated into the design of the realigned Tributary 2 through the northwest quadrant:

- Deep Pools (x2)
- Artificial Nesting Areas (x2)
- Shallow Pans (x3)
- Deep Channel Pockets (x5)

5.3 Floodplain Mapping

Shirley's Brook Northwest Branch Tributary 2 is currently outside the limits of the City of Ottawa Floodplain mapping overlay. The Kanata North EMP included a hydrologic and hydraulic analysis of Tributary 2, which was used to evaluate the 100-year flood plain limits through the KNUEA under both existing and post-development conditions.

The post-development floodplain mapping included in the EMP is based on the proposed channel re-alignment and demonstrates that the 100-year floodplain will be confined within the protected 40m corridor, assuming that flows from the KNUEA are controlled to pre-development levels by the proposed SWM facilities.

MVCA Floodplain Mapping Update (December 2017)

MVCA has recently completed an updated flood plain mapping study of Shirley's Brook with funding and in cooperation with the City of Ottawa to reflect planned future development in the watershed. The MVCA study was completed in December 2017 and has been approved by the Board of Directors. The City's flood plain plan overlay has not yet been updated to reflect the updated MVCA mapping.

The MVCA study was completed in accordance with the *Technical Guide for River and Stream Systems: Flooding Hazard Limit* (MNR, 2002), which includes the following statements regarding stormwater management ponds and flood plain studies:

> *"Section 3 – Land Use: Where stormwater management facilities, existing or future, can affect the magnitude and/or timing of the flows, the cumulative effects of these structures should be incorporated in the flood plain studies."*
>
> *"Section 4.6 – Stormwater Management Ponds: Stormwater management facilities may not be used to provide any reduction in flood flows"*

With regard to the planned development of the KNUEA, the MVCA have interpreted the above statements from the MNR technical guide as follows:

> *"To include the attenuation impacts of existing or potential future SWM facilities in the delineation of the Regulatory (1:100 year) flood line, the MVCA must be confident that any changes to the configuration of the outlet will require a prior approval of the Conservation Authority (i.e. the facility outlet is within the Regulation Limit) or if the facility is breached and/or overtopped there will still be attenuation of flow in the context of the main Shirley's Brook channel".*

The design flows used in the MVCA flood plain mapping represent future development conditions in the water (including full build-out of the KNUEA lands) but do not account for the flow attenuation provided by the planned KNUEA stormwater management facilities. Consequently, the future flows are significantly higher than existing conditions, resulting in a much more extensive flood plain for Tributary 2, particularly upstream of March Road where the existing culvert does not have the capacity to convey the uncontrolled post-development flows, resulting in a spill across March Road.

The MVCA flood plain mapping will be updated to reflect the proposed re-alignment of Shirley's Brook Tributary 2 and the proposed SWM facility once the MVCA are satisfied with the designs and have confirmation that any changes to the configuration of the pond and/or the outlet will require approval from MVCA.

Once the SWM facilities have been added to the MVCA model, it is anticipated that the flood plain mapping for Tributary 2 will closely match the mapping provided in the EMP. The timing and approvals requirements will be confirmed as part of the detailed design.

5.4 Watercourse Crossings

Culverts

There are two road crossings of Tributary 2 within the northwest quadrant of the KNUEA. The proposed culvert sizes were determined as part of the EMP. The culverts will be designed to provide conveyance of the 100-year design flow without overtopping the roadways, as well as passage for fish and turtles. The culvert designs will be confirmed at the detailed design stage:

- The crossing at Street '4' will consist of an 1800mm x 1200m concrete box culvert and will include a watermain crossing underneath the culvert. Refer to Drawing **116132-CRK2-DRAFT** in **Appendix F**.

- The crossing at Street '12' will consist of an 1800mm x 1200mm concrete box culvert and will include storm, sanitary and watermain crossings underneath the culvert. Refer to Drawing **116132-CRK3-DRAFT** in **Appendix F**.

Storm Sewer Crossing

In addition to the two road crossings, a separate storm sewer crossing of Tributary 2 is required to convey storm runoff from Street '10' to the lower pond of SWM facility. The proposed alignment and sizing of this crossing can be seen on Drawing **116132-SWM2**.

The proposed sewer and watermain crossings will require excavation into the bedrock. At the detailed design stage, the geotechnical consultant will review the crossing details and provide recommendations for clay seals and/or other measures to ensure that the crossing trenches are hydraulically isolated from the watercourse.

5.5 SWM Facility

Controlled outflows from the upper pond will outlet to the realigned portion of Tributary 2 via a concrete outfall structure and a low flow channel. Controlled outflows from the lower pond will outlet into Tributary 2 via at March Road. The conceptual design includes a 675mm outlet storm sewer connecting to the existing 1800mm x 1200mm box culvert underneath March Road.

Cross-sections showing the proposed alignment and elevation of Tributary 2 adjacent to the proposed SWM facility are provided on Drawing **116132-SWM2**.

5.6 Peak Flows

The SWMHYMO hydrologic model of the Northwest Branch of Shirley's Brook developed as part of the Kanata North EMP was updated to reflect the conceptual design of the CU development lands and the storage-discharge characteristics of the proposed SWM ponds. The updated model was used to evaluate the impact of the proposed development on downstream flows in Tributary 2. The model results demonstrate that there will be no significant change to downstream peak flows in Tributary 2 resulting from the proposed development. Refer to SWMHYMO model results in **Table 5.5.1.**

The SWMHYMO model results represent the flows in Tributary 2 immediately upstream of the confluence with the Main Branch of Shirley's Brook - refer to **EMP Figure 3.15** provided in **Appendix B**. Output files from the updated SWMHYMO model are provided in **Appendix B**.

Table 5.5.1: Shirley's Brook Tributary 2 Peak Flows at Confluence with Main Branch

Storm Distribution ->		**Chicago 4-Hour (L/s)**			
Return Period ->		**25mm**	**2 year**	**5 year**	**100 year**
Tributary 2 @ Main Branch	Pre	0.082	0.167	0.338	0.977
	Post (2019)	0.100	0.171	0.337	0.804
	Post (EMP, 2016)	*0.073*	*0.155*	*0.306*	*0.805*

Storm Distribution ->		**SCS 12-Hour (L/s)**			
Return Period ->		**25mm**	**2 year**	**5 year**	**100 year**
Tributary 2 @ Main Branch	Pre	0.063	0.229	0.417	1.129
	Post (2019)	0.087	0.236	0.453	1.018
	Post (EMP, 2016)	*0.121*	*0.227*	*0.424*	*1.023*
Storm Distribution ->		**SCS 24-Hour (L/s)**			
Return Period ->		**25mm**	**2 year**	**5 year**	**100 year**
Tributary 2 @ Main Branch	Pre	0.057	0.266	0.441	1.144
	Post (2019)	0.078	0.265	0.446	1.081
	Post (EMP, 2016)	*0.062*	*0.256*	*0.432*	*1.080*

5.7 Additional Approvals

The proposed realignment and enhancement of Tributary 2 is an integral part of the proposed Draft Plan and will require approval from the City of Ottawa. The proposed works within the watercourse will also require the following permits and approvals:

Endangered Species Act (MNR)

The proposed habitat enhancement features in Tributary 2 will provide compensation for the potential impacts on Blanding's Turtle habitat resulting from development. An application for an *Overall Benefit Permit* (OBP) under clause 17(2)(c) of the Endangered Species Act will be submitted to MNR. The MNR approval process will run concurrently with the Draft Plan approval and final approval will be required prior to registration.

Conservation Authorities Act (MVCA)

The proposed channel realignment works are within the regulation limits of the MVCA and will require a permit under Ontario Regulation 153/06 *"Regulation of Development, Interference with Wetlands and Alterations to Shorelines and Watercourses"*. A permit application will be filed with MVCA at the detailed design stage.

Fisheries Act (DFO)

The realignment of Tributary 2 will require alteration to fish habitat. As outlined in the EIS (McKinley Environmental, June 2018), the watercourse does not appear to provide significant habitat for recreational or commercial fisheries, and the proposed realignment and enhancement is anticipated to result in a net improvement in the quality of fish habitat.

It is anticipated that an authorization under the Fisheries Act is unlikely to be required. However, Department of Fisheries and Oceans (DFO) guidelines are such that the proposed works on Tributary 2 will require submission of a review request to DFO.

6.0 SANITARY SERVICING

6.1 Introduction

As indicated previously, the CU development is within the City of Ottawa West Urban Community (former City of Kanata). This area is serviced by local gravity sewers and pump stations that discharge to a regional trunk system that carries flows to the Robert O. Pickard Environmental Centre for treatment of wastewater.

There are several trunk sanitary sewers and pump stations servicing the West Urban Community including the East March Trunk, Marchwood Trunk, Kanata Lakes Trunk, North Kanata Trunk, March Pump Station, and the Briar Ridge Pump Station. These all drain into the Watt's Creek Relief Sewer that provides service to the entire West Urban Community and flows into the Acres Road Pump Station. An Existing Wastewater Collection System Schematic (Figure 2) from the 2013 Infrastructure Master Plan and Figure 6.2 from the MSS and supplementary information is included in **Appendix C** for reference.

The ultimate outlet for the Kanata North Urban Expansion Area (KNUEA) is the existing March Pump Station. As requested by the City during the CDP process, the MSS provided sanitary flow analysis up to the March Pump Station and has established sufficient capacity including the entire KNUEA.

For the purposes of this report, sanitary flow analysis will focus on the CU development and the contributing flows to the March Road Trunk sewer to be completed as part of preferred Servicing Option 2 as indicated in the MSS, detailed in Section 6.5 and Figure 6.5.2.

The CU development will be serviced internally by a combination of 200mm and 250mm gravity sanitary sewers that will outlet to March Road.

Future and existing lands adjacent to March Road have been accounted for in the onsite servicing. A sanitary system will service lands north of Street 1 and a separate sanitary system will service future and existing lands along Street 10.

6.1.1 Future Block 312 and Future Claridge Lands

These lands have been conceptually serviced with 200mm diameter sanitary sewer. An allowance has been accounted for in the onsite sanitary system to accommodate sanitary flows and infiltration flows from these lands, however, they are not part of the CU Development Inc. application. Conceptually the sanitary flows from these lands will ultimately be conveyed through the Park and Ride and connect to the 250mm sanitary sewer along Street 1.

6.1.2 Existing St. Isidore Church, St. Isidore School and Cemetery

St. Isidore school and St. Isidore church are currently serviced by individual septic systems. An allowance has been accounted for in the onsite sanitary system to accommodate sanitary flows and infiltration flows (including cemetery) from these lands, however, they are not part of the CU Development Inc. application. Conceptually the sanitary flows from these lands will ultimately be conveyed through the Park and Ride and connect to the 250mm sanitary sewer along Street 1.

6.1.3 Existing Residential Lands, 1035 and 1015 March Road

Existing residential dwellings are located on 1035 and 1015 March Road. A portion of 1015 March Road is planned to become part of the future school site. An allowance has been accounted for in the onsite sanitary system to accommodate sanitary flows and infiltration flows from these lands, however, they are not part of the CU Development Inc. application.

6.1.4 Future Block 305, School Site

These lands have been conceptually serviced with 200mm diameter sanitary sewer that runs down Street 10. A significant drop in grade occurs from Street 12 to March Road. To limit the depth of sanitary sewers on site, these lands have been conceptually serviced with a separate sanitary system consisting of a 200mm sanitary sewer from Street 12 to March Road following the road grade. However, the connection to March Road is dependant on land acquisition from the 1015 March Road property. If the land is not acquired, an alternative layout will connect the 200mm sanitary sewer to Street 12 to service future Block 305. The future school site is currently part of 1015 March Road. An allowance has been accounted for in the onsite sanitary system to accommodate sanitary flows and infiltration flows from these lands, however, they are not part of the CU Development Inc. application.

Refer to **Figure 8** – Proposed Sanitary Layout for details.

6.2 Proposed Offsite Sanitary Infrastructure

6.2.1 Preferred Servicing Option for CU Development Lands (KNUEA)

The MSS for the KNUEA explored six off-site sanitary servicing alternatives to determine the most feasible/viable option to service the development. The preferred option from the KNUEA MSS was Option 2. This servicing option is shown on Figure 6.6.1.1 provided in **Appendix C**.

Option 2 in the KNUEA MSS indicated that the most viable option to provide a sanitary sewer outlet for the CU development is the existing 750mm East March Trunk Sewer (EMT). The connection point to the East March Trunk Sewer is proposed at the intersection of Shirley's Brook Drive and Sandhill Road just east of March Road. The East March Trunk Sewer and its catchment areas are shown on Figure 6.4.1 from the KNUEA MSS, provided in **Appendix C**.

As part of Option 2 the area west of March Road and west of the ridge, which includes the CU development, will be serviced by a new gravity sanitary sewer along March Road to Shirley's Brook Drive. This servicing option will require upgrading an existing 375mm diameter sanitary sewer along Shirley's Brook Drive to a 600mm diameter to be able to accommodate the increased flows and provide a lower outlet elevation.

Option 2 also includes upgrades to the Briar Ridge Pump Station (BRPS) and the Rail Corridor trunk sewer, but are only relevant to the northeast and southeast quadrants of the KNUEA. **Table 6.2.1** is a summary of the works required for Option 2 that are relevant for the CU development.

Table 6.2.1: Summary of Works Required for Option 2 – CU Development

Criteria	Option 2
New March Road Sewer	Gravity 600mmø
Upgrades to Shirley's Brook Trunk Sewer (from 375mmø)	201m to 600mmø

The upgrade to the Shirley's Brook Drive trunk sewer and the construction of the March Road sanitary trunk sewer is currently being designed and will be constructed as part of a Front Ending Agreement with the City of Ottawa. The majority of the site will outlet to the March Road trunk sewer at the Street 1 / March Road intersection with a small portion of Street 10 (north of Street 12) outletting to a future connection at the Street 10 / March Road intersection as per the KNUEA MSS. It's anticipated that the 600mm March Road sanitary trunk sewer will begin construction in the spring/summer of 2019.

6.3 Proposed Onsite Sanitary Servicing

The site serviceability and stormwater management report builds on the preliminary sanitary servicing design provided in the MSS, and conforms to the recommendations from the EMP, the *Ottawa Sewer Design Guidelines* (October 2012) and technical bulletin *ISTB-2018-01* (March 2018). It also addresses the correspondence received from the City of Ottawa regarding amendments to the MSS.

6.3.1 Onsite Servicing

Design Criteria

Sanitary sewers, for the proposed development, are designed based on criteria established by the City of Ottawa in the following documents:

- Section 4.0 of the *City of Ottawa Sewer Design Guidelines* (October 2012).
- Technical Bulletin ISTB-2018-01 from the City of Ottawa regarding new sanitary design parameters. Design parameters from this technical bulletin will supersede values within the Sewer Design Guidelines (2012).

The resulting design parameters are summarized as follows:

- Commercial/Institutional flows = 28,000 L/ha/day
- Industrial flows = 35,000 L/ha/day
- Population Flow = 280 L/capita/day
- Infiltration = 0.33 L/s/ha
- Single Family Home = 3.4 persons per unit
- Townhouse = 2.7 persons per unit
- Apartment = 1.8 persons per unit
- Maximum Residential Peak Factor = 4.0
- Harmon Correction Factor = 0.8

- Commercial/Institutional Peak Factor:
  - 1.0, if area is <20% of total contributing area
  - 1.5, if area is >20% of total contributing area
- Industrial Peak Factor = per MOE/City of Ottawa graph (included in **Appendix C**)
- Minimum velocity = 0.6m/s
- Manning's n = 0.013

Sanitary Alignment

The sanitary sewer network was designed to minimize crossings of the sanitary sewer under Tributary 2. Where a crossing is proposed, there will be rock excavation and will require a clay cap to prevent surface water in the tributary from migrating into the underlying trenches. Conceptual cross sections have been provided in **Appendix F (116132-CRK2-DRAFT and CRK3-DRAFT)** and will be further refined at the detailed design stage.

As illustrated in the geotechnical report, there is significant bedrock throughout the site. Where possible, the trunk sanitary sewer network was designed to reduce rock removal. A review was also conducted of the proposed sanitary trunk sewer network with respect to other proposed trunk networks such as storm sewer and watermain to avoid sewer conflicts. The trunk sewer network for the proposed development is shown on **Figure 8** – Proposed Sanitary Layout and the off-site sewers are shown on Figure 6.6.1.1 from the KNUEA MSS, provided in **Appendix C**.

Sanitary Flows

The peak sanitary flows for the CU development quadrant within the KNUEA are 46.24 L/s, as summarized below in **Table 6.3.1.**

Table 6.3.1: Proposed CU Development Sanitary Flows (includes existing lands west of March Road in Northwest Quadrant)

Development Condition	Pop.	Area (ha)	Peak Res. / Inst. Flow[1] (L/s)	Peak Ext. Flow (L/s)	Peak Design Flow (L/s)
Outlet 1 – Street 1 and March Road					
Residential	2382	39.33	23.32	12.97	36.29
Institutional/Commercial/Mixed Use		5.17	1.68	1.71	3.39
Park		2.13	0.09	0.70	0.79
Outlet 2 – Street 10 and March Road					
Residential	167	2.20	1.91	0.72	2.63
Institutional/Commercial/Mixed Use		4.79	1.55	1.58	3.13
Total Flow (Outlet 1 and 2)	**2549**	**53.62**	**28.55**	**17.68**	**46.24**

[1] Peaking Factor for residential and institutional/commercial areas as per Section 6.5.1.1

As demonstrated in the KNUEA MSS report, Table C-6b sanitary sewer design sheet, the calculated sanitary flow was 62.50 L/s from the CU development property (Areas W1-W9). Refer to **Appendix C** for design sheet excerpts (Table C-6b) and sanitary drainage area

MAXWELL ROAD

MURPHY CRESCENT

EXISTING ST.ISIDORE ROMAN CATHOLIC PARISH

EXISTING CEMETERY

EXISTING ST.ISIDORE SCHOOL

FUTURE CLARIDGE

SANITARY OUTLET

EXISTING TRIBUTARY 2

MARCH ROAD

600mmø

Road Widening

Road Widening

BLOCK 309
INSTITUTIONAL

INSTITUTIONAL

BLOCK 310

BLOCK 316

EXISTING RESIDENTIAL 1035 MARCH RD

6.0m PATHWAY

EXISTING RESIDENTIAL 1015 MARCH RD

FUTURE SCHOOL PROPERTY

SWM BLOCK

OPEN SPACE

BLOCK 306

BLOCK 311
RESIDENTIAL

BLOCK 312

BLOCK 307
RESIDENTIAL

RESIDENTIAL
BLOCK 281

BLOCK 305
RESIDENTIAL

STREET 1

STREET 10

STREET 12

C.E.P.E.O.
BLOCK 304
INSTITUTIONAL

STREET 12

STREET 1

STREET 3

STREET 3

STREET 2

STREET 2

STREET 4

STREET 5

STREET 6

STREET 7

STREET 8

STREET 9

STREET 10

STREET 11

BLOCK 276

BLOCK 277

BLOCK 278

BLOCK 279

BLOCK 280

BLOCK 282

BLOCK 283

BLOCK 284

BLOCK 285

BLOCK 286

BLOCK 287

BLOCK 288

BLOCK 289

BLOCK 290

BLOCK 291

BLOCK 292

BLOCK 293

BLOCK 294

BLOCK 295

BLOCK 296

BLOCK 297

BLOCK 298

BLOCK 299

BLOCK 300

BLOCK 301

BLOCK 303

5.0m PATHWAY

7x7m SHELTER

PLAY GROUND

BLOCK/ HOCKEY RINK

12.90x15.25m MULTI USE COURT

OPEN SPACE

OPEN SPACE

OPEN SPACE

OPEN SPACE

EXISTING TRIBUTARY 3

MARCHBROOK CRES.

MARCHBROOK CIRCLE

EXISTING TRIBUTARY 2

200mmø

250mmø

300mmø

LEGEND

PROPOSED DEVELOPMENT

PROPOSED SANITARY SEWER C/W FLOW DIRECTION

PROPOSED FUTURE SANITARY SEWER FLOW DIRECTION

SANITARY SEWER C/W FLOW DIRECTION TO BE CONSTRUCTED AS PART OF A FRONT ENDING AGREEMENT WITH THE CITY OF OTTAWA

NOVATECH
Engineers, Planners & Landscape Architects
Suite 200, 240 Michael Cowpland Drive
Ottawa, Ontario, Canada K2M 1P6
Telephone (613) 254-9643
Facsimile (613) 254-5867
Website www.novatech-eng.com

CITY OF OTTAWA
CU DEVELOPMENTS INC.
1053, 1075 and 1145 MARCH ROAD

PROPOSED SANITARY LAYOUT

SCALE 1 : 4000 (0 40 80 120 160)

DATE MAY 2019 | JOB 116132 | FIGURE FIGURE 8

M:\2016\116132\CAD\Design\Figures\Design Brief\FIG 8 - SAN.dwg, FIGURE 8 -SAN, May 03, 2019 - 10:15am, szorgel

SHT11X17.DWG 279mmX432mm

plan excerpt (Drawing 112117-SAN1). Overall, the sanitary flows generated from the CU development quadrant within the KNUEA have decreased approximately 26.0% from the estimated flows from the KNUEA MSS. This is mainly due to changes in the design criteria as per Technical Bulletin ISTB-2018-01.

The detailed drainage areas are shown on the attached Sanitary Drainage Area Plan (**116132-SAN**) included in **Appendix F**. Design sheets can be found in **Appendix C.**

6.3.2 Deviations

There are no deviations to the Ottawa Sewer Design Guidelines (2012) or City of Ottawa Technical Bulletins.

7.0 WATER DISTRIBUTION

7.1 Existing Water Infrastructure

Currently, the KNUEA is located at the north end of Kanata in the West Urban Community (WUC). The KNUEA is bounded by residential estate lots and farmland lots to the northeast and northwest. These properties are serviced by individual/private wells. There are existing urban residential developments to the southeast and southwest of the KNUEA. These properties are within the 2W2C pressure zone. Refer to excerpts from the 2013 IMP in **Appendix D**. The Morgan's Grant pressure zone is approximately 250m to the southwest. The Britannia Filtration Plant and Pumping Station services this community from a large diameter feedermain routed through Bells Corners. A second feedermain was recently constructed through Crystal Beach and the NCC Greenbelt to improve system reliability and capacity. Assisted by the Carlington Heights Pumping Station, these two pumping facilities supply water to the WUC.

A north-south feedermain generally follows the Teron Road / March Road corridor towards North Kanata. Between Shirley's Brook Drive and Klondike Road, the water main is reduced to a 400mm pipe and continues north to the Zone 22C boundary at Old Carp Road.

The Morgan's Grant Pressure Zone is an isolated parcel located west of March Road and south of the Study Area. There is a small local pump station at the intersection of Klondike Road and Wimbledon Way to meet pressure servicing requirements in this area. The station is needed due to local high topography with ground elevations between 91m and 109m. The Morgan's Grant Pump Station (MGPS) operates with discharge HGL values from 138m to 151m.

An existing water distribution schematic taken from the 2013 Infrastructure Master Plan is attached in **Appendix D** and depicts a skeletonized system for the entire City of Ottawa. Most of the features discussed above can be identified on this high-level drawing. Figure 3 from Stantec's *'Kanata North Urban Expansion Potable Water Assessment Report' is* included in **Appendix D** and highlights the North Kanata area and depicts the Morgan's Grant Pressure Zone and part of the 2W2C Pressure Zone, in relation to the Study Area.

7.2 Future Planned Water Infrastructure

The City has identified several projects in the 2013 Infrastructure Master Plan to reinforce the current water distribution system. Specific to the WUC, some of these projects will directly affect the KNUEA, and have been listed below:

March Road Pipe Upgrades: March Road Watermain is predominantly a 600mm feedermain system with several short sections of 400mm pipe including a 400mm on Solandt connecting to March Road. These smaller pipe segments restrict capacity and reduce system pressure in North Kanata. Replacement of the undersized pipes with 600mm conduit is proposed and construction is expected between 2019-2024 in the 2013 IMP. The timing of these upgrades is based on demand due to growth.

Morgan's Grant Secondary Supply and PRV: Objective of this project is to provide a secondary link between the 3W pressure zone and the Morgan's Grant pressure zone. This infrastructure would improve system reliability in the event of mechanical failure at the MGPS. Staff advises this project has not been scheduled. This project is only relevant to the Study Area if it's determined a connection is needed to this pressure zone.

Glen Cairn Pump Station Upgrades & Reservoir Expansion: Two distinct projects. City staff advises some pump improvements were done recently at the same time as the Campeau Drive facility works. Additional upgrades are expected in the future, the timing and need for which will be strongly linked to growth in the WUC.

No work is currently scheduled on the reservoir expansion. City staff has indicated work on the reservoir will be needed around 2019.

7.3 Recommendations in the MSS

Stantec Consulting was retained to analyze the regional-level impact to the water distribution system associated with development of the Kanata North Urban Expansion Area. Their analysis and findings are presented subsequently. Stantec's '*Kanata North Urban Expansion Potable Water Assessment Report*' is contained in **Appendix D** for reference.

The preferred servicing option is to service the development through connection to the Zone 2W2C pressure distribution zone as per the Kanata North CDP (June 28, 2016) based on recommendations from Stantec's report. It is preferable to connect to the Zone 2W2C pressure zone since it is at comparable elevations to the subject property. This will allow for servicing of all of the development area to be within tolerable servicing limits. Pressure reducing valves would be required if the development were serviced from the Morgan's Grant Pressure Zone because of excessively high pressures within the watermain system for the majority of the development (KNUEA). A full list of recommendations can be found in **Appendix D**.

Based on the modelling completed by Stantec, the following recommendations were made:

- The Kanata North Urban Expansion should be serviced entirely from the Zone 2W2C pressure zone due to topography and location.
- Site grading should not exceed 93m to maintain minimum pressures greater than 40 psi.
- Services installed in areas where the grade is less than 74m will need pressure reducing valves to keep the maximum pressure below 80 psi.
- To improve minimum pressures, two sections of off-site 406mm diameter watermain could be upgraded to reduce headloss from full buildout demands. The upgrade along March Road and Solandt Drive would be required if any development within the KNUEA is proposed above the 93m elevation.
- A secondary connection from Old Carp Road is the preferred secondary connection over the Celtic Ridge connection. However, either connection will adequately service the development.

As per Section 7.4 in the MSS, the City agreed to a maximum of 200 units can be constructed and serviced with a single watermain connection along March Road. The CU development will ultimately have more than 200 units constructed, therefore a secondary connection will be required for the CU development. Since the timing of adjacent landowners were unknown at the time, the MSS stated that a second watermain could be constructed within the March Road ROW on an interim basis to provide a loop system for reliability.

7.4 Proposed Watermain System

7.4.1 Background

The site serviceability and stormwater management report builds on the preliminary watermain servicing design provided in the MSS, and conforms to the recommendations from the EMP, the *Ottawa Sewer Design Guidelines* (October 2012) and technical bulletin *ISTB-2018-02* (March 2018). It also addresses the correspondence received from the City of Ottawa regarding amendments to the MSS.

The ultimate connection locations to the 2W2C pressure distribution zone are consistent with the MSS and Stantec's report. It is proposed to connect and extend the existing 406mm diameter watermain at the March Road / Maxwell Bridge Road intersection and a secondary connection will be provided to the existing 200mm watermain at Celtic Ridge Crescent by The Minto Group as per the MSS. Figure 2-1 from the Stantec Report, provided in **Appendix D**, shows the preliminary proposed watermain system and connection points to the existing system.

It is our understanding that future plan of subdivision applications from adjacent landowners (refer to Section 1.2) within the KNUEA may be forthcoming. It is anticipated the application for The Minto Group will progress concurrently with the CU development. The Minto Group application will have a 300mm backbone watermain connecting to the 200mm Celtic Ridge Crescent watermain and the 400mm March Road watermain extension to serve their development. The 300mm watermain from The Minto Group connecting to March Road will serve as a secondary connection to the existing watermain system. The 300mm will continue through the Brigil site and connect to Street 12 at the CU development to provide a loop system. The 300mm watermain through the Brigil site is consistent with the ultimate size and layout as per the MSS and Stantec's Potable Water Assessment Report. There have been discussions with Brigil about the 300mm watermain through their land and they support the approach and timing of the project.

Timing for the remaining applications is currently unknown but may also progress concurrently with the CU development. During detailed design, if additional adjacent landowners are progressing with the CU Development additional looping will be consistent with the MSS and Stantec's Potable Water Assessment. For the purposes of this report, a connection to March Road / Maxwell Bridge Road intersection watermain and to the Celtic Ridge Crescent watermain was considered.

If the CU development proceeds prior to adjacent properties within the KNUEA, as an alternative loop system, it is proposed to construct a twin watermain system along March Road to service the development until additional looping becomes available from adjacent landowners (Minto or Brigil). The 400mm backbone watermain extension will continue to the Street 1 intersection as per the MSS. An additional 300mm watermain from Halton Terrace will be twinned with the 400mm watermain down March Road approximately 580m to a future collector roadway within the Brigil site (southwest quadrant of the KNUEA).

Future and existing lands adjacent to March Road have been accounted for in the onsite demand and servicing. Conceptually, a watermain system will service lands north of Street 1 and a watermain system will service future and existing lands along Street 10.

7.4.2 Future Block 312 and Future Claridge Lands

These lands have been conceptually serviced with a conservative loop system with a dead end to future Block 312, which represents a worst case scenario for this area. An allowance has been accounted for in the onsite watermain system to accommodate the hydraulic demand from these lands, however, they will be subject to a separate site plan or plan of subdivision application.

7.4.3 Existing St. Isidore Church and St. Isidore School

These lands have been conceptually serviced with a conservative loop system with one dead end system to St. Ididore Church and another to St. Isidore School, which represents the worst case scenario for this area. An allowance has been accounted for in the onsite watermain system to accommodate the demand from these lands, however, they will be subject to a separate site plan or plan of subdivision application.

7.4.4 Existing Residential Lands, 1035 and 1015 March Road

Existing residential dwellings are located on 1035 and 1015 March Road. A portion of 1015 March Road is planned to become part of the future school site. These lands have been conceptually serviced with a 200mm watermain that will connect from Street 12 to the March Road 400mm diameter watermain. An allowance has been accounted for in the onsite watermain system to accommodate the demand from these lands, however, they will be subject to a separate site plan or plan of subdivision application.

7.4.5 Future Block 305, School Site

These lands have been conceptually serviced with a 200mm watermain that will connect from Street 12 to the March Road 400mm diameter watermain. However, the connection to March Road is dependant on land acquisition from the 1015 March Road property. If the land is not acquired, a dead end watermain will service future Block 305 via a 250mm watermain along Street 10. An allowance has been accounted for in the onsite watermain system to accommodate the demand from these lands, however, they will be subject to a separate site plan or plan of subdivision application. For the purposes of this report, a dead end was considered (conservative approach).

Refer to **Fig-WM1 or Fig-WM2** – Watermain Network Node Locations in **Appendix D** for details.

Once building locations, watermain layout and fireflow details within the future Blocks and existing lands are finalized, further analysis may be required to confirm proposed watermain layout/system has sufficient pressures under all operating conditions.

7.4.6 Proposed Layout

It is proposed to service the CU development internally with a combination of 300mm (as per Stantec and MSS recommendations) 200mm, and localized areas of 250mm pipe. **Figure 9** – Proposed Watermain Layout, highlights the proposed works, connection points and internal looping. The 300mm watermain loop is part of the backbone system servicing the KNUEA, which was predetermined by Stantec's Potable Water Assessment. The layout on site is consistent with the MSS and Stantec's report. The remainder of the site will be serviced by 200mm watermain with localized 250mm watermain. The localized 250mm watermain is required to primarily service dead end systems located on Street 4, Block 312 and adjacent to St. Isidore School. The dead end on Street 4 was identified in the Stantec's

SEE MINTO CONNECTION PLAN

MARCH

MAXWELL ROAD

MARCH ROAD

MURPHY CRESCENT

EXISTING ST.ISIDORE ROMAN CATHOLIC PARISH

EXISTING CEMETERY

EXISTING ST.ISIDORE SCHOOL

EXISTING RESIDENTIAL 1035 MARCH RD

EXISTING RESIDENTIAL 1015 MARCH RD

FUTURE SCHOOL PROPERTY

FUTURE CLARIDGE

C.E.P.E.O.

MARCHBROOK

PROVISIONAL CONNECTION, ONLY IF FUTURE WATERMAIN PROCEEDS.

WATERMAIN ALONG MARCH ROAD SIZED AS PER MASTER SERVICING STUDY - KANATA NORTH

CONNECTION TO WATERMAIN

PROVISIONAL CONNECTION TO HALTON TERRACE WATERMAIN AND PROVISIONAL TWINNED WATERMAIN ALONG MARCH ROAD IN THE EVENT CU DEVELOPMENTS PROCEEDS PRIOR TO MINTO DEVELOPMENT

STREET 1
STREET 2
STREET 3
STREET 4
STREET 5
STREET 6
STREET 7
STREET 8
STREET 9
STREET 10
STREET 11
STREET 12

400mmØ WM
300mmØ WM
250mmØ WM
200mmØ WM

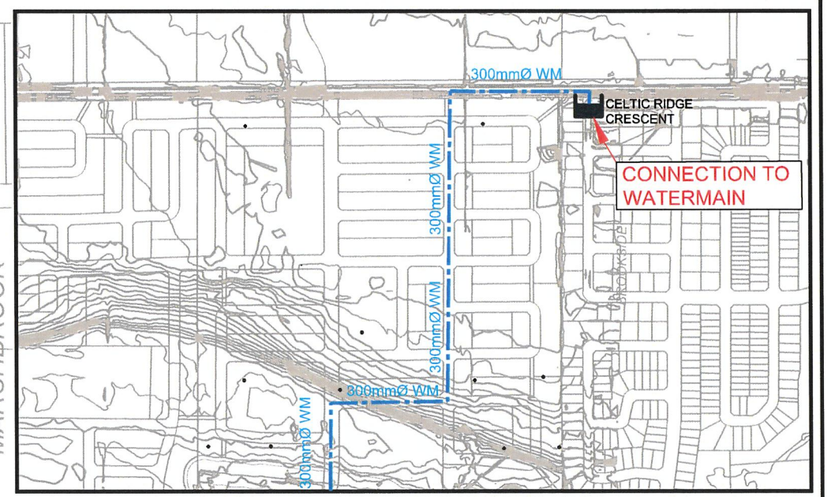

SEE MINTO CONNECTION PLAN. SCALE 1:10000

LEGEND

- PROPERTY LINE
- PROPOSED BACKBONE WATERMAIN AS PER KANATA NORTH MASTER SERVICING STUDY - COMPLETED BY NOVATECH, JUNE 28, 2016 (WATER ANALYSIS BY STANTEC)
- PROPOSED TWINNED BACKBONE WATERMAIN IN THE EVENT CU DEVELOPMENTS PROCEEDS PRIOR TO MINTO DEVELOPMENT AND WATERMAIN CONNECTION
- FUTURE CONCEPTUAL WATERMAIN
- PROPOSED LOCAL WATERMAIN

NOVATECH
Engineers, Planners & Landscape Architects
Suite 200, 240 Michael Cowpland Drive
Ottawa, Ontario, Canada K2M 1P6
Telephone (613) 254-9643
Facsimile (613) 254-5867
Website www.novatech-eng.com

CITY OF OTTAWA

CU DEVELOPMENTS INC.
1053, 1075 and 1145 MARCH ROAD

PROPOSED WATERMAIN LAYOUT

SCALE 1 : 5000 (0, 50, 100, 150, 200)

DATE MAY 2019 | JOB 116132 | FIGURE FIGURE 9

M:\2016\116132\CAD\Design\Figures\Design Brief\FIG 9 - WM LAYOUT.dwg, FIG 9 - WM, May 15, 2019 - 9:48am, szorgel

Potable Water Assessment as a potential connection point to lands located west of the KNUEA that may be developed in the future. This dead end was also identified to have a fireflow capacity less than the residential capped fireflow of 167 L/s with a 200mm watermain. Conservative layouts (dead ends) have been applied to future Block 312 and future connection to St. Isidore School to provide the worst-case scenarios for these areas. Once building layout, watermain layout and fireflow details are finalized during detailed design, area specific fireflows can be applied to determine if the 250mm watermain can be downsized to a 200mm watermain for each location.

There are some watermain crossings proposed under Tributaries 2 and 3. The proposed trenches for these crossings will be in rock and will require a clay cap to prevent surface water in the tributaries from migrating into the underlying trenches. Conceptual cross sections have been provided in **Appendix F (116132-CRK2-DRAFT and CRK3-DRAFT)** and will be further refined at the detailed design stage.

All existing watermain boundary conditions were provided by the City of Ottawa and are included in **Appendix D**. Two sets of boundary conditions were given:

- Typical boundary conditions given in December 2018 based on design demand under all operating conditions;
- Revised boundary conditions/graphs to be used for the peak hour condition only, based on demand from several different design scenarios.

Boundary conditions were based on two connections; One at March Road / Maxwell Bridge Road and one at Old Carp Road. As per Stantec's Potable Water Assessment, a secondary connection at Old Carp Road or Celtic Ridge Crescent provides similar and adequate results, therefore, it was assumed the boundary condition at Old Carp Road was equal to the boundary condition at Celtic Ridge.

7.5 Watermain Design Criteria

Typically, boundary conditions take into account existing demand (system level) on the watermain system and the proposed demand (as per the City of Ottawa Water Distribution Guidelines) from a subject site. The CU development is part of the larger KNUEA development with adjacent landowners separating the existing watermain system and the CU Development. It is our understanding that future plan of subdivision applications from adjacent landowners (refer to Section 1.2) within the KNUEA may be forthcoming. As per discussions with the City, several separate approaches have been taken to ensure the lands that are part of the KNUEA have been accounted for as part of the overall watermain system as per the MSS and Stantec's Potable Water Assessment and that the CU Development has been designed as per the City of Ottawa Guidelines.

7.5.1 Scenario 1 – CU Development (City Guideline Demands) + System Level Demands for the Remainder of the KNUEA as per the MSS and Stantec's Report.

- The purpose is to demonstrate that the existing watermain system can accommodate the demands associated with the proposed CU development, existing lands within the northwest quadrant using the City of Ottawa Design Guidelines and account for the remainder of the KNUEA lands as an existing condition using system levels demands.
    - The demand for the subject site is as per City of Ottawa Guidelines – Water Distribution Systems.

- System level demands applied to the remainder of the KNUEA as per the MSS and Stantec's Potable Water Assessment. This is consistent with discussions with the City of Ottawa.
- Feedermain system within the CU development is consistent with the MSS and Stantec's report.
- Local watermain configuration within the CU development has been updated and analyzed to ensure acceptable pressures under all operating conditions.
- Population within the CU development revised as per the latest draft plan.
- Refer to Figure-WM1 (**Appendix D**) – Watermain Network Node Locations for details and configuration.

Demand Values:

- Residential Demand = 280L/capital/day
- Residential Max Day = 2.5 x Avg. Day
- Residential Peak Hour = 2.2 x Max. Day
- Commercial/Institutional Demand = 28,000/gross ha/day
- Commercial/Institutional Max Day = 1.5 x Avg. Day
- Commercial/Institutional Peak Hour = 1.8 x Max. Day
- Population Density
  - 3.4 persons/unit (Single)
  - 2.7 persons/unit (Street Town, Multi-Unit Town)
  - 1.8 persons/unit (Apartment)
- Fireflows
  - 167.0 L/s (As per Stantec report and fireflow cap as per Technical Bulletin ISDTB-2014-02).
  - Calculation method as per Technical Bulletin ISTB-2018-02.

7.5.2 Scenario 2 – Overall KNUEA System Level

- The purpose is to demonstrate and confirm that any changes to the CU development (population, local street WM layout, etc.) will have no adverse effects on the ultimate pipe network and existing watermain system by replicating the model and confirming the results as per Stantec's Potable Water Assessment. The proposed watermain system remains consistent with the MSS and Stantec's Potable Water Assessment by taking into account watermain demand from adjacent sites within the KNUEA.
  - The system level demand and the design criteria for all lands within the KNUEA is consistent with the MSS and Stantec's Potable Water Assessment (March 28, 2016).
  - The system level demand from adjacent properties considered as per Stantec's report.
  - The feedermain (300mm) system within the CU development is consistent with the MSS and Stantec's report.

- The local watermain configuration within the CU development is included to ensure acceptable pressures for all pipe runs under all operating conditions.
- Population within the CU development revised as per the latest draft plan.
- Refer to Figure-WM2 (**Appendix D**) – Watermain Network Node Locations for details.

Demand Values:

- Single Demand = 180L/capita/day
- Street Town Demand = 198L/capita/day
- Multi-Unit Town Demand = 198L/capita/day
- Apartment Demand = 219L/capita/day
- Residential Max Day = Avg. Day Demand + Outdoor Water Use
- Residential Peak Hour = 1.70 x Max. Day
- Commercial/Institutional Demand = 28,000L/gross ha/day
- Commercial/Institutional Max Day = Avg. Day Demand + Outdoor Water Use
- Commercial/Institutional Peak Hour = 1.70 x Max. Day
- Population Density
  - 3.4 persons/unit (Single)
  - 2.7 persons/unit (Street Town, Multi-Unit Town)
  - 1.8 persons/unit (Apartment)
- Fireflows
  - 167.0 L/s (As per Stantec report and fireflow cap as per Technical Bulletin ISDTB-2014-02).
  - Calculation method as per Technical Bulletin ISTB-2018-02.

7.5.3 Scenario 3 – CU Development (City Guideline Demands) + System Level Demands for the Remainder of the KNUEA as per the MSS and Stantec's Report with Twinned Watermain along March Road.

- The design criteria and model is consistent with Scenario 1 except with a twinned watermain along March Road in the case where CU developments is constructed prior to adjacent developments. See Section 7.4.1 for additional details.

7.5.4 Design Criteria for Scenarios 1, 2 and 3

System Requirements

• Max. Pressure (Unoccupied Areas)	690 kPa (100 psi)
• Max. Pressure (Occupied Areas)	552 kPa (80 psi)
• Min. Pressure	276 kPa (40 psi) excluding fire flows
• Min. Pressure (Fire)	138 kPa (20 psi) including fire flows
• Max. Age (Quality)	192 hours (onsite)

Friction Factors:

- Watermain Size — C-Factor
- 200-250 mm — 110
- 300-400 mm — 120

Fireflow Analysis

Under the fireflow condition, the optional approach specified in Technical Bulletin ISTB-2018-02 was taken to analyze the watermain system. Fireflows were distributed to several hydrants located within 150m of the test property. A maximum of 5,700 L/s was given to hydrants located with 75m and a maximum of 3,800 L/s was given to hydrants located 75m - 150m. For dead-end locations, the same approach was taken as it is required in Technical Bulletin ISTB-2018-02.

7.6 Watermain Analysis

Hydraulic modelling of the CU development was completed using EPANET 2.0. EPANET is public domain software capable of modeling municipal water distribution systems by performing simulations of the water movement within a pressurized system.

7.6.1 Results – Scenario 1

Table 7.6.1 summarizes the watermain operating conditions during the high pressure, maximum daily demand and fire flow, and peak hour demands. Results of the hydraulic analysis are included in **Appendix D.** Refer to **Figure-WM1** – Watermain Network Node Locations for details about the node and pipe network in **Appendix D.**

Table 7.6.1: Water Analysis Summary – Scenario 1

Condition	CU Developments Demand (L/s)	Remainder KNUEA Demand (L/s)	Min/Max Allowable Pressure (kPa/psi)	Min/Max Operating Pressure (kPa/psi)*	Max. Age (hrs)*
High Pressure (Avg. Daily)	11.58	20.87	689.5/100 (Max)	468.5/68.0 (Max)	47.9
Maximum Daily Demand (c/w Fire Flow) All other nodes passed under 167L/s unless noted below	25.64 (167)	29.81	137.9/20.0 (Min)	139.7/20.3 (min) (Node KNE26)	N/A
Maximum Daily Demand (c/w Fire Flow) Node N11	25.64 (160)	29.81	137.9/20.0 (Min)	137.9/20.0 (Min)	N/A
Maximum Daily Demand (c/w Fire Flow) Node N12	25.64 (158)	29.81	137.9/20.0 (Min)	138.0/20.0 (Min)	N/A

Maximum Daily Demand (c/w Fire Flow) Node N27	25.64 (160)	29.81	137.9/20.0 (Min)	138.1/20.0 (Min)	N/A
Maximum Daily Demand (c/w Fire Flow) Node N47-Future	25.64 (165)	29.81	137.9/20.0 (Min)	139.2/20.2 (Min)	N/A
Peak Hour	54.40	50.67	275.8/40.0 (Min)	240.9/34.9 (Min)	N/A

*Results for CU Developments only

High Pressure Condition

The table above confirms the proposed watermain can service the proposed development and provide adequate pressures during the high-pressure condition. The maximum age on site is within City standards.

Fireflow Condition

The development can accommodate a fireflow of 167 L/s as per Stantec's Potable Water Assessment for most of the development using a combination of 200mm, 300mm (as per Stantec's report) and localized 250mm diameter watermain.

A few areas with high elevations (southwest corner, east of the park) and dead-end locations can accommodate fireflows between 158-165L/s. These areas contain single units, which typically have a fireflow between 133-150L/s with high exposure. Typical fireflows are based on FUS calculations and assume the building is a single fire area. Once individual building details (footprint, building materials, exposure, etc.) have been finalized during detailed design, area specific fireflows will be applied throughout the site.

Localized 250mm watermain is required at dead-end locations throughout the site to maintain reasonable fireflow pressures and flow rates. Once individual building details (footprint, building materials, exposure, etc.) have been finalized during detailed design, area specific fireflows will be applied throughout the site to determine whether the localized 250mm watermain can be downsized to a 200mm watermain.

Refer to **Appendix D** for detailed hydraulic results. Maximum fireflows for high-density areas have also been indicated on **Figure-WM1** – Watermain Network Node Locations in **Appendix D.**

To increase pressures under the fireflow condition, measures include:

- An additional connection to the 400mm on March Road through Street 10 will increase fireflow capacities on site by 3.0-7.0L/s. This is dependant on acquiring lands from adjacent landowners.
- An additional loop system through the Brigil development, connecting to Old Carp Road existing 300mm watermain, as per the MSS and Stantec's report, will achieve a fireflow capacity of at least 167L/s throughout the CU development. This result is consistent with the MSS and Stantec's report. This is dependant on Brigil's application proceeding concurrently with CU developments.

Peak Hour

The results indicate that most of the residential portion of the site will not achieve the City of Ottawa's minimum 40psi under the peak hour condition. This scenario assumes design demand for the CU development as the remaining KNUEA application will be constructed at the same time.

To increase pressures under the peak hour condition for the CU developments, measures include:

- Increasing service sizes for individual units from 19mm to 25mm. This will result in an increase of pressure of approximately 2.2psi (15.0 kPa).
- During detailed design, if it's anticipated applications for the remaining quadrants are not proceeding prior to construction of the CU developments, demand for these areas should be dropped as this demand would be non-existent with respect to the CU developments design. If one quadrant is not proceeding prior to CU development construction, this will result in 40psi being achieved throughout the development.
- March Road upgrades, as per Section 7.2 increase pressures onsite by approximately 3 psi. It should be noted that the CU developments does not trigger the upgrades being required independently. Only design demand from the CU development plus system level demand from the remainder of the KNUEA (which assumes all KNUEA constructed prior to CU developments) generates pressures less than 40psi. As per Stantec's recommendations, March Road upgrades are required if an elevation greater than 93m is required onsite.

Through discussion with the City of Ottawa, several factors of safety are built into the peak hour condition. With the increased service size as a condition of draft approval, peak hour pressures >35psi can be granted an exception under this scenario.

7.6.2 Results – Scenario 2

Table 7.6.2 summarizes the watermain operating conditions during the high pressure, maximum daily demand and fire flow, and peak hour demands. Results of the hydraulic analysis are included in **Appendix D**. Refer to **Figure-WM2** – Watermain Network Node Locations for details about the node and pipe network in **Appendix D.**

Table 7.6.2: Water Analysis Summary – Scenario 2

Condition	CU Developments Demand (L/s)	Remainder KNUEA Demand (L/s)	Min/Max Allowable Pressure (kPa/psi)	Min/Max Operating Pressure (kPa/psi)*	Age (hrs)*
High Pressure (Avg. Daily)	4.07	8.94	689.5/100 (Max)	469.0/68.0 (Max)	53.3
Maximum Daily Demand (c/w Fire Flow) All nodes	13.07 (167)	29.81	137.9/20.0 (Min)	160.3/23.3 (Min) (Node N47-Future) 152.7/22.2 (Min) (Node N12)	N/A
Peak Hour	22.22	50.67	275.8/40.0 (Min)	278.1/40.4 (Min)	N/A

*Results for CU Developments only

The table above confirms the proposed watermain can service the proposed CU development during the high pressure and peak hour condition. The CU development can accommodate a fireflow of 167 L/s as per Stantec's Potable Water Assessment using a combination of 200mm, 300mm (as per Stantec's report) and localized 250mm diameter watermain. Once individual building details (footprint, building materials, exposure, etc.) have been finalized during detailed design, area specific fireflows will be applied throughout the site to determine whether the localized 250mm watermain can be downsized to a 200mm watermain. Refer to **Appendix D** for detailed hydraulic results. Maximum fireflows for high-density areas have also been indicated on **Figure-WM2** – Watermain Network Node Locations in **Appendix D.** All the results are based on current City of Ottawa watermain infrastructure and future upgrades as stated in Section 7.2 are not required based on the replication of Stantec's model.

7.6.3 Results – Scenario 3

Table 7.6.3 summarizes the watermain operating conditions during the high pressure, maximum daily demand and fire flow, and peak hour demands using a twinned watermain along March Road. Results of the hydraulic analysis are included in **Appendix D**. Refer to **Figure-WM3** – Watermain Network Node Locations for details about the node and pipe network in **Appendix D.**

Table 7.6.3: Water Analysis Summary – Scenario 3

Condition	CU Developments Demand (L/s)	Remainder KNUEA Demand (L/s)	Min/Max Allowable Pressure (kPa/psi)	Min/Max Operating Pressure (kPa/psi)*	Max. Age (hrs)*
High Pressure (Avg. Daily)	11.58	20.87	689.5/100 (Max)	468.5/68.0 (Max)	47.9
Maximum Daily Demand (c/w Fire Flow) All other nodes passed under 167L/s unless noted below	25.64 (167)	29.81	137.9/20.0 (Min)	139.6/20.3 (min) (Node KNE26)	N/A
Maximum Daily Demand (c/w Fire Flow) Node N11	25.64 (158)	29.81	137.9/20.0 (Min)	137.9/20.0 (Min)	N/A
Maximum Daily Demand (c/w Fire Flow) Node N12	25.64 (156)	29.81	137.9/20.0 (Min)	137.9/20.0 (Min)	N/A
Maximum Daily Demand (c/w Fire Flow) Node N27	25.64 (159)	29.81	137.9/20.0 (Min)	138.5/20.1 (Min)	N/A
Maximum Daily Demand	25.64 (165)	29.81	137.9/20.0 (Min)	138.7/20.1 (Min)	N/A

(c/w Fire Flow) Node N47-Future					
Peak Hour	54.40	50.67	275.8/40.0 (Min)	240.6/34.9 (Min)	N/A

*Results for CU Developments only

The table above confirms using a twinned watermain along March Road generates near identical results as scenario 1. Refer to Section 7.6.1 for details and additional measures to increase pressures.

Refer to **Appendix D** for detailed hydraulic results. Maximum fireflows for high-density areas have also been indicated on **Figure-WM3** – Watermain Network Node Locations in **Appendix D.**

7.6.4 Deviations

Deviations from the City of Ottawa Design Guidelines – Water Distribution (2010) include:

- Isolation valves are to be located 2.0m away from the intersection, from the point where the projection of the property line intersects the watermain. This distance has been increased to accommodate intersection narrowing along the collector road to improve pedestrian crossings and to ensure no valve chamber is located under curb and located within the roadway. This occurs in the Street 10/Street 12 intersection.
- Minimum pressures for the peak hour condition for scenario 1. Under this condition pressures for most of the CU development fall under the minimum City standard of 40psi. As a condition of draft approval, increasing the size of individual services from 19mm to 25mm will result in a pressure increase of approximately 2.2psi (15kPa). Through discussion with the City of Ottawa, several factors of safety are built into the peak hour condition. With the increased service size as a condition of draft approval, peak hour pressures >35psi can be granted an exception under this scenario. Refer to Section 7.6.1 for additional details.
- Fireflow capacities less than 167L/s for scenario 1 (158L/s-165L/s). This is a deviation from the MSS and Stantec's Potable Water Assessment. Once individual building details (footprint, building materials, exposure, etc.) have been finalized during detailed design, area specific fireflows will be applied throughout the site to determine if there is sufficient capacity. This is also a temporary condition. As additional connections and looping become available, fireflow capacities increase to 167L/s throughout the site. Refer to Section 7.6.1 for additional details.

8.0 NOISE

The analysis of the roadway traffic along March Road and on-site collector roads (Street 1, 4, 10 and 12) indicates that the City of Ottawa's criteria for residential noise will be exceeded, primarily for units in close proximity to March Road and the collector roads. Attenuation measures are required and they may include the installation of a noise barrier, central air conditioning, forced air ventilation and/or a notice may be placed on title with regards to the noise levels to be expected.

The detailed results are included in the Noise Control Study. Refer to *Kanata North Urban Expansion Area, CU Developments Inc., Noise Control Feasibility Study, Novatech, May 8, 2019; Report No.: R-2018-080.*

9.0 UTILITY INFRASTRUCTURE

Select utility companies were circulated a copy of the KNUEA, along with a general description of the intended land use during the CDP process. The purpose of the circulation was to:

- Establish the limits of existing utility infrastructure near the study area; and,
- Identify any known constraints for extending utility services.

9.1 Hydro One

Hydro One protects an easement for an aerial transmission line that traverses the western edge of the Morgan's Grant community. The line crosses near the roadway intersection of Old Carp and Second Line, continuing generally in an east-west direction. This infrastructure is approximately 1km west of the KNUEA and will not be affected by development of the KNUEA. Hydro One does not service this area.

9.2 Hydro Ottawa

Hydro Ottawa provides service to this area. Pole mounted Hydro Ottawa infrastructure was recently upgraded on March Road between Klondike Road and Old Carp Road in conjunction with the City-initiated March Road widening. This is a 27kV aerial line located on the east side of March Road, that continues northward past the KNUEA. The existing pole line along the east side of March Road will require upgrading to service this size of development. Taller poles with two circuits and larger conductors would be required back to Klondike Road.

9.3 Enbridge Gas

Enbridge reports a 6" high-pressure gas main is located on the west side of March Road in the vicinity of KNUEA. This is the service main for Constance Bay, and is well suited to service the study area lands. Some pressure reducing stations would be installed to service the development otherwise there are no known constraints for gas service.

9.4 Communications

Bell Canada has fibre-optic cable at the intersection of March Road and Old Carp Road. This existing infrastructure would require reinforcing to service the KNUEA. The existing infrastructure would be extended north on March Road with a number of splitting points within the development.

Rogers Ottawa has fibre-optic cable along March Road with larger cable up to the Old Carp Road intersection. This existing infrastructure would require upgrading to service the proposed development.

9.5 Utilities Summary

This information was developed in consultation with the respective utility companies, all of whom have indicated that there is adequate proximity and supply to service future development within the study area, refer to **Figure 10** – Existing Utility Infrastructure for location. The development will be serviced by hydro, phone, gas and cable, which will be constructed in a four-party trench, as per the cross sections laid out in the KNUEA MSS and utility standard right-of-way cross-sections. Canada Post will service the site with community mailboxes. Site lighting will be provided along roadways, sidewalks and walkways as per cross sections laid out in the KNUEA MSS. Cross sections can be found in **Appendix E**.

10.0 TRAFFIC IMPACT BRIEF

An analysis of the effect from the proposed CU development on the existing traffic patterns has been performed and detailed in the report *Transportation Impact Assessment, 1053, 1075 and 1145 March Road, Novatech, July 23, 2018; Report No.: R-2018-039 (*submitted under a separate cover). Please refer to this report for more details.

11.0 PHASING

The proposed subdivision will be constructed in four (4) phases of development and future phases, as shown on **Figure 11** – Phasing Plan.

11.1 Phase 1

Phase 1 will consist of approximately 130 units, fire hall and a 2-cell SWM pond. Phase 1 will establish the ultimate servicing outlets and connections points for storm, sanitary and watermain. Storm sewers will outlet to the SWM ponds via two inlets (one/cell). Sanitary sewers will outlet to a sanitary stub at the Street 1 / March Road intersection, which will service most of the site. Lands fronting Street 10 have conceptually been serviced separately due to grade restrictions with a stub connection at the Street 10 / March Road intersection. Watermain connections will be provided at the Street 1 / March Road intersection and the CU / Brigil property line for a loop system.

11.2 Phase 2

Phase 2 will consist of approximately 151 units. Storm and sanitary sewers will outlet to the sewers established in phase 1 on Street 10. Watermain connections will be to the Street 7 / Street 10 intersection and the Street 9 / Street 10 intersection for a loop system.

11.3 Phase 3

Phase 3 will consist of approximately 97units. Storm and sanitary sewers will outlet to the sewers established in phase 2 via the Street 6 / Street 7 intersection. Watermain connections will be to the Street 6 / Street 7 intersection and the Street 3 / Street 4 intersection for a loop system. Offsite drainage from Nadia Lane lands will be constructed as part of phase 3.

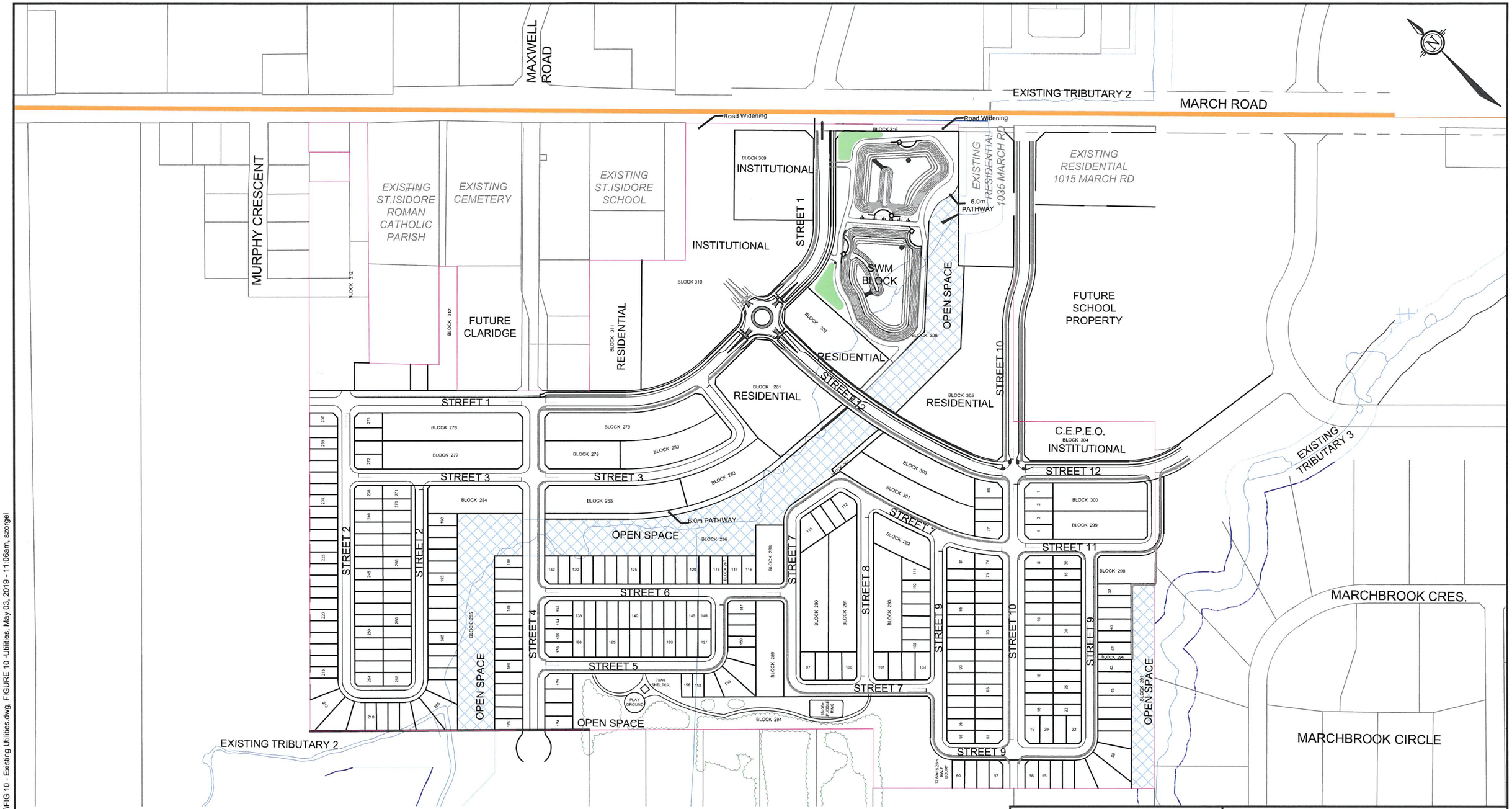

LEGEND

PROPOSED DEVELOPMENT

EXISTING UTILITIES
- HYDRO OTTAWA 27KV LINE
- 6" HIGH PRESSURE GAS MAIN
- BELL FIBRE OPTIC & ROGERS CABLE

NOVATECH
Engineers, Planners & Landscape Architects
Suite 200, 240 Michael Cowpland Drive
Ottawa, Ontario, Canada K2M 1P6
Telephone (613) 254-9643
Facsimile (613) 254-5867
Website www.novatech-eng.com

CITY OF OTTAWA

CU DEVELOPMENTS INC.

1053, 1075 and 1145 MARCH ROAD

EXISTING UTILITY INFRASTRUCTURE

SCALE 1 : 4000 (0, 40, 80, 120, 160)

DATE MAY 2019 | JOB 116132 | FIGURE FIGURE 10

SHT11X17.DWG 279mmX432mm

M:\2016\116132\CAD\Design\Figures\Design Brief\FIG 10 - Existing Utilities.dwg, FIGURE 10 -Utilities, May 03, 2019 - 11:06am, szorgel

MAXWELL ROAD

MARCH ROAD

EXISTING TRIBUTARY 2

MURPHY CRESCENT

EXISTING ST.ISIDORE ROMAN CATHOLIC PARISH

EXISTING CEMETERY

EXISTING ST ISIDORE SCHOOL

EXISTING RESIDENTIAL 1035 MARCH RD

EXISTING RESIDENTIAL 1015 MARCH RD

FUTURE SCHOOL PROPERTY

FUTURE CLARIDGE

FUTURE PHASE

PHASE 4

PHASE 1

PHASE 2

PHASE 3

INSTITUTIONAL
BLOCK 309

INSTITUTIONAL

RESIDENTIAL
BLOCK 310

RESIDENTIAL
BLOCK 311

RESIDENTIAL
BLOCK 307

RESIDENTIAL
BLOCK 281

RESIDENTIAL

Road Widening

Road Widening

BLOCK 316

6.0m PATHWAY

SWM BLOCK

OPEN SPACE
BLOCK 306

BLOCK 308

C.E.P.E.O.
BLOCK 304
INSTITUTIONAL

STREET 1

STREET 10

STREET 12

STREET 3

STREET 2

STREET 4

STREET 5

STREET 6

STREET 7

STREET 8

STREET 9

STREET 11

BLOCK 276

BLOCK 277

BLOCK 278

BLOCK 279

BLOCK 280

BLOCK 282

BLOCK 283

BLOCK 284

BLOCK 285

BLOCK 286

BLOCK 287

BLOCK 288

BLOCK 289

BLOCK 290

BLOCK 291

BLOCK 292

BLOCK 293

BLOCK 294

BLOCK 295

BLOCK 296

BLOCK 297

BLOCK 298

BLOCK 299

BLOCK 300

BLOCK 301

BLOCK 302

BLOCK 303

6.0m PATHWAY

OPEN SPACE
BLOCK 286

OPEN SPACE

OPEN SPACE

OPEN SPACE

7x7m SHELTER

PLAY GROUND

12.80x15.0m HEAD COURT

EXISTING TRIBUTARY 2

EXISTING TRIBUTARY 3

MARCHBROOK CRES.

MARCHBROOK CIRCLE

LEGEND

PROPOSED DEVELOPMENT

NOVATECH
Engineers, Planners & Landscape Architects
Suite 200, 240 Michael Cowpland Drive
Ottawa, Ontario, Canada K2M 1P6
Telephone (613) 254-9643
Facsimile (613) 254-5867
Website www.novatech-eng.com

CITY OF OTTAWA
CU DEVELOPMENTS INC.
1053, 1075 and 1145 MARCH ROAD

PHASING PLAN

SCALE 1 : 4000 (0, 40, 80, 120, 160)

DATE MAY 2019 | JOB 116132 | FIGURE FIGURE 11

M:\2016\116132\CAD\Design\Figures\Design Brief\FIG 11 - Phasing.dwg, FIGURE 11 -Phasing, May 13, 2019 - 3:13pm, szorgel

SHT11X17.DWG - 279mmX432mm

11.4 Phase 4

Phase 4 will consist of approximately 283 units. Storm and sanitary sewers will outlet to the sewers established in phase 1 via the Street 1 / Street 12 intersection. Watermain connections will be to the Street 3 / Street 4 intersection and the Street 1 / Street 12 intersection for a loop system. The park and ride will be constructed as part of phase 4.

11.5 Future Phases

Future phases including Blocks 305, 311 and 312 will consist of approximately 164 units and will include a future school property. These future blocks will not be part of the CU Development Inc. application and will be subject to a separate site plan / draft plan application. These lands have been conceptually serviced with storm and sanitary sewers ultimately outletting to phase 1 and with watermain connections to phases 1 or 4 to complete a loop system.

12.0 EROSION AND SEDIMENT CONTROL

Erosion and sediment control measures will be implemented during construction in accordance with the "Guidelines on Erosion and Sediment Control for Urban Construction Sites" (Government of Ontario, May 1987).

Typical erosion and sediment control measures recommended include, but are not limited to, the use of silt fences around perimeter of site (OPSD 219.110), catch basin inserts under catch basin/maintenance hole lids, heavy duty silt fence barrier (OPSD 219.130), straw bale check dams (OPSD 219.180), rock check dams (219.210 or OPSD 219.211), riprap (OPSS 511), mud mats, silt bags for dewatering operations, topsoil and sod to disturbed areas and natural grassed waterways. Dewatering and sediment control techniques will be developed for the individual situations based on the above guidelines and utilizing typical measures to ensure erosion and sediment control is controlled in an acceptable manner and there is no negative impact to adjacent Lands, water bodies or water treatment/conveyance facilities.

It will be the responsibility of the Contractor to submit a detailed construction schedule and appropriate staging, dewatering and erosion and sediment control plans to the Contract Administrator for review and approval prior to the commencement of work. A copy of the City of Ottawa Special Provision F-1004 will become part of any contract and which outlines the contractual requirements which includes preparation of a detailed erosion and sediment control plan.

General

- All erosion and sediment control measures are to be installed to the satisfaction of the engineer, the municipality and the conservation authority prior to undertaking any site alterations (filling, grading, removal of vegetation, etc.) and remain present during all phases of site preparation and construction.
- A qualified inspector should conduct daily visits during construction to ensure that the contractor is working in accordance with the design drawings and that mitigation measures are being implemented as specified.
    - A light duty silt fence barrier is to be installed in the locations shown on the Erosion and Sediment Control Plan.

  - Straw bale barriers are to be installed in drainage ditches.
  - Catch basin inserts are to be placed under the grates of all proposed and existing catchbasins and structures.
  - After complete build-out, all sewers are to be inspected and cleaned and all sediment and construction fencing is to be removed.
- The contractor shall ensure that proper dust control is provided with the application of water (and if required, calcium chloride) during dry periods.
- The contractor shall immediately report to the engineer or inspector any accidental discharges of sediment material into any ditch or sewer system. Appropriate response measures shall be carried out by the contractor without delay.

The contractor acknowledges that failure to implement erosion and sediment control measures may result in penalties imposed by any applicable regulatory agency.

13.0 CONCLUSIONS

This Site Serviceability and Stormwater Management Study has evaluated the servicing (storm, sanitary and water servicing) for the CU development within the northwest quadrant of the KNUEA. The principal findings and conclusions of this study are as follows:

General

- The CU development reflected in this Site Serviceability Report can be adequately serviced by extending existing municipal water and sanitary infrastructure and constructing a stormwater management facility to service the development.
- The proposed servicing strategy for the CU development is generally consistent with the recommendations of the KNUEA Environmental Management Plan and the KNUEA Master Servicing Study. Any deviations from the EMP and MSS are considered minor and will not require an amendment to the EA.

Storm Drainage

- The SWM facility will provide the proposed subdivision with adequate quantity control up to the 100-year event and will release outflows to Tributary 2 of Shirley's Brook at slightly less than pre-development conditions.
- The stormwater quality control criteria of 'enhanced' water quality control criteria corresponding to 80% removal of Total Suspended Solids (TSS) will be achieved by attenuating site runoff within the SWM facility.
- Inlet control devices will be used to restrict inflows to the storm sewer system to the 1:2-year peak flow for local roads and the 1:5-year peak flow for collector roads.
- Adequate pipe capacity will be provided at the detailed design stage to contain the 100-year hydraulic grade line to within 0.30m of all pipe obverts.
- Potential locations for the implementation of low impact development features will be selected in consultation with the City of Ottawa during the detailed design stage.

Sanitary Collection

- The March Pump Station is to be the ultimate sanitary outlet for the KNUEA. Sufficient capacity has been determined as part of the MSS.
- As per recommendations in the KNUEA MSS, Option 2 was recommended as the preferred option. The sanitary flow will be conveyed to the March Pump Station via the East March Trunk with the connection point at the intersection of Shirley's Brook Drive and Sandhill Road just east of March Road. Option 2 includes a new 600mm gravity sanitary sewer along March Road and includes the CU development. This servicing option will require upgrading an existing 375mm diameter sanitary sewer along Shirley's Brook Drive to a 600mm diameter to be able to accommodate the increased flows from the KNUEA and provide a lower outlet elevation. The March Road trunk sewer and upgrade to Shirley's Brook Drive will be constructed as part of a front ending agreement with the City of Ottawa.

- On-site servicing for the CU development will consist of a combination of 200mm and 250mm gravity sewers. The total sanitary flow from the CU development was calculated to be 46.24 L/s.
- As demonstrated in the KNUEA MSS report, Table C-6b sanitary sewer design sheet, the calculated sanitary flow was 62.50 L/s from the CU development (Areas W1-W9).
- The sanitary flows from the CU development have decreased by 26.0% compared to the estimated sanitary flows for the same quadrant in the KNUEA MSS. This is mainly due to changes in the design criteria as per Technical Bulletin ISTB-2018-01. Therefore, no further analysis is required and the downstream infrastructure can accommodate the proposed development provided that downstream upgrades are completed as stated in Table 6.2.1.
- No further upgrades to the existing sanitary system (other than works described in option 2) are required to accommodate the CU Development.

Water Distribution

- The development will be serviced entirely from the Zone 2W2C pressure zone due to topography and location as per the MSS and Stantec's recommendations.
- The existing 406mm diameter watermain along March Road north will be extended to service the development. A secondary connection from Old Carp Road will be completed to provide a loop system for the development.
- Site grading will not exceed 92.65m to maintain minimum pressures greater than 40 psi under the peak hour condition and maintain minimum pressures greater than 20 psi under the fire flow condition.
- Based on the proposed layout, the proposed developments can be serviced with a combination of 200mm, 300mm and localized 250mm diameter watermain for Scenario 1 (overall system, consistent with Stantec's approach) and Scenario 2 (CU development specific demands as per the City of Ottawa Guidelines) under all operating conditions. A detailed hydraulic analysis of the watermain will be completed as part of the detailed engineering design.
- Once individual building details (footprint, building materials, exposure, etc.) have been finalized during detailed design, area specific fire flows will be applied throughout the site to determine whether the localized 250mm watermain can be downsized to a 200mm watermain.
- Fire flows for existing buildings and high-density areas are to be confirmed during detailed design.
- The proposed CU Development site can be serviced with the existing watermain infrastructure, no upgrades are required.

Utility Infrastructure

- Each utility company (Hydro Ottawa, Enbridge Gas, Bell Canada, Rogers Ottawa) has confirmed their plant is in reasonable proximity to the CU development, and that this development can be serviced.

14.0 CLOSURE

Novatech respectfully requests the City of Ottawa accept the findings of this Site Serviceability and Stormwater Management Report and provide clearance for the draft plan submission for the CU Development within the KNUEA.

NOVATECH

Prepared by:

Steve Zorgel, P. Eng.
Project Coordinator

Ben Lidbetter, B.Eng.
Engineering Intern, Water Resources

Reviewed by:

Marc St. Pierre
Senior Project Manager

Michael Petepiece, P.Eng.
Senior Project Manager, Water Resources

APPENDIX A
Correspondence

NOVATECH
Engineers, Planners & Landscape Architects

Kanata North

CU Developments Inc. Subdivision

MEETING NOTES

Project: CU Developments Inc. – Kanata North
Novatech File No.: 116132
City File Nos.: D07-16-18-0023/D02-02-18-0076
Location: City Hall, Rm 4102E
Date/Time: Thursday, April 4, 2019 / 9:30am-10:30am
Purpose: Stormwater Management Pond Design, MVCA Comments and Shirley's Brook Realignment Update

Attendance:

Team	Name	Title
MVCA	Niall Oddie	Environmental Planner
	John Price	Director, Water Resource Engineering
City	Natasha Baird	Ops Engineer, Stormwater Infrastructure
	Julie Candow	Project Manager, Infrastructure Approvals
	Stream Shen	Planner II (File Lead)
Novatech	John Riddell	President
	Greg Winters	Senior Project Manager, Planning & Development
	Marc St. Pierre	Senior Project Manager, Land Development Engineering
	Mike Petepiece	Senior Project Manager, Water Resources
	Ellen Potts	Planner
Paterson Group	David Gilbert	Senior Geotechnical Engineer
	Michael Laflamme	P. Geo

Distribution:
All in Attendance

POR = Point of Record (Agreed to status of discussion point, no action required)

Description of Discussion		Action
1. Stormwater Management Facility (SWMF)		
Novatech	Updates to the SWMF design: • Each pond (the upper and the lower) has its own outlet; they function as independent ponds within the same SWM block. • The second inlet pipe to the lower pond (i.e. crossing beneath Tributary #2) has been reduced in size from 1500mm to 900mm. The size of this pipe is to be confirmed for the next submission to the City. The alignment beneath the creek, rather than running the pipe around Streets #12 and #1, avoids the need to blast deep into the bedrock and deep sewers. • The design currently shows two forebays in the lower pond for the two inlets, but the intent is to merge the forebays into a single forebay after the stormwater enters through the separate inlets.	POR

	• The lower pond collects stormwater from the eastern (lower) portion of the subdivision lands, Block 312 and the back halves of the St. Isadore Church and St. Isadore School properties, and outlets into the March Road culvert. • The upper pond collects stormwater from the western (upper) portion of the subdivision lands (west of Street 1/Street 12) and outlets into Tributary #2. • In major storm events, both ponds can overflow into Tributary #2. • The same volume of flow is entering Shirley's Brook from the SWMF but is generally split in half between the upper and lower ponds. • The grade difference between the upper and lower ponds is 2.5m. The perimeter pathway/access road around the two ponds provides a maximum 7% slope to make the transition between the grades. • The section of pathway that ran between the two ponds was removed to create a 3:1 slope down into the ponds to eliminate retaining walls.	
City	• The City is not opposed to the two-pond design, especially since it avoids the need for significant blasting activities. The key concerns are maintenance and cost. • Can one pond temporarily accommodate all the stormwater while the other pond is being maintained?	POR
Novatech	• There is not a significant cost difference between maintaining one pond vs. two ponds; the same amount of sediment would accumulate in either scenario. Aesthetically, the two-pond design will be more of a feature for the community. • Lower pond maintenance: the stormwater can be pumped into the forebay of the upper pond where it will be treated before it outlets into Tributary #2. • Upper Pond Maintenance: a maintenance pipe/draw-down structure can be installed to enable the stormwater from the upper pond to drain into the forebay of the lower pond.	***Novatech***
City	• How is the creek alignment in the Armitage's property (1053 March Road) being addressed?	
Novatech	• The subdivision must be designed independently of 1053 March Road as it is not within the subdivision boundary. The creek will be realigned up to the property line.	POR
City	• Reinstating the pathway/access road in between the upper and lower ponds would be helpful for maintenance operations.	POR

Novatech	• The lower pond could possibly be shifted towards March Road to widen the space between the ponds for the pathway/access road with 1m retaining walls. The previous design had 1.8m retaining walls.	***Novatech***
City	• Two accesses from the public road to the perimeter pathway (one directly to the lower pond and one directly to the upper pond) would be beneficial so maintenance vehicles do not need to drive up and down the grade change between the ponds.	POR
Novatech	• A second access can be included in the design.	***Novatech***
City	• Will the lower pond be constructed at the same time as the upper pond even if it is not required with the first phase of construction? The City does not want stagnant ponds.	POR
Novatech	• Blasting for both ponds will be done at the same time to limit disruptions to the surrounding residents. The aforementioned maintenance drain/draw-down structure could be kept opened slightly to allow a steady stream of water to flow through the lower pond until it is needed for stormwater collection.	POR
City	• Where does Block 312 drain to? What is the plan for its development?	
Novatech	• Block 312 currently drains to March Road. There are many moving parts in and around this Block regarding ownerships. Nothing will be happening in this Block before Draft Plan approval. The future storm pipe from this area would run between St. Isadore school and Block 311 (multi-unit residential block) as blocks conveyed to the City.	POR
City	• The requirements for blocks to the City for the future storm pipe from Block 312 will be included as conditions for Draft Plan approval.	***City***
2. MVCA Comments – Floodplain Discussion		
Novatech	• What restrictions are on Minto's lands? Will draft plan approval for their subdivision be delayed until the floodplain mapping has been updated and the constructability of CUD's SWM ponds has been confirmed?	
MVCA	• No. The MVCA recognizes that the floodplain regulatory mapping is wider than it ultimately will be, but the MVCA cannot determine how much of Minto's lands are within hazard limits until the detailed design of the SWMF is complete.	POR

	• The MVCA requires the detailed design and the ECA application started to have some comfort with Minto's lands.	
Novatech	• Detailed design will not be complete until approximately Fall 2019. Will Minto be unable to get Draft Plan approval until CUD's detailed design is approved?	POR
MVCA	• The detailed SWMF design will not hold up Draft Plan approval for CUD's or Minto's subdivisions. The MVCA is working on a set of draft plan conditions, and considering applying holding zones to parts of the subdivision lands, to address concerns with lands located within the existing floodplain regulatory limit so that the subdivisions can proceed with Draft Plan approval.	***MVCA/City***
MVCA	• The physical relocation of Tributary #2 needs to occur before the MVCA will update the floodplain regulatory mapping.	POR
Novatech	• Can the creek relocation and regulatory mapping updates occur in phases corresponding with the subdivision phasing?	
MVCA	• The regulatory mapping can likely be updated in phases to allow for the phased registration of the subdivision. The MVCA need to ensure that residential lots are outside of the floodplain before they are registered.	POR
Novatech	• Novatech will provide the phasing plan for construction/registration for CUD's subdivision with the floodplain overlay so the MVCA can review this proposal.	***Novatech***
3. Shirley's Brook Realignment Update		
Novatech	• Novatech and Andrew McKinley (McKinley Environmental Solutions) attended a pre-application consultation meeting with the NCC and Public Services and Procurement Canada (PSPC) to discuss the proposed realignment of Shirley's Brook into the DND's lands for the Federal Land use, Design and Transaction approval permit (FLUDA). • The NCC provided a list of required plans and studies to support the FLUDA application, which included a Cumulative Impact Study. • Novatech believes that most of the information required for a Cumulative Impact Study already exists within other documents such as the Kanata North Environmental Management Plan and the Shirley's Brook Subwatershed Study. • The NCC is also requiring new additional requirements including an Unexploded Ordinances Study and an investigation for possible soil contamination.	***Novatech***

	• The Kanata North Landowners Group and Novatech are reviewing and may consider dropping the project due to the extensive and costly list of additional requirements for the FLUDA. • Two other options for the outlet into Shirley's Brook were proposed in Novatech's 2015 memo to the NCC. The NCC had agreed that Option 3 (i.e. realigning Shirley's brook into the DND's lands) was the most preferable since it would provide a net benefit to the natural habitat. Nevertheless, the other two options are still viable: 1. The roadside ditch on the west side of March Valley Road can be re-graded to provide a storm outlet to Shirley's Brook further downstream where the watercourse leaves the right-of-way; and 2. Improvements can be made to Shirley's Brook within the March Valley Road right-of-way to stabilize the banks and improve the channel morphology.	

End of Notes
Please report any Errors and/or Omissions to the Undersigned.

Prepared by:

Novatech

Ellen Potts, BES(Pl)
Planner

APPENDIX B

Storm Drainage and Stormwater Management Calculations

1053, 1075 and 1145 March Road
CU Developments Inc.
Project No.: 116132

STORM SEWER DESIGN SHEET
CU Developments Inc. - 1053, 1075 and 1145 March Road
FLOW RATES BASED ON RATIONAL METHOD

NOVATECH
Engineers, Planners & Landscape Architects

LOCATION			AREA (ha)			FLOW								TOTAL FLOW	SEWER DATA							
Catchment ID	From Manhole	To Manhole	Area (ha)	C	AC (ha)	Indiv 2.78 AC	Accum 2.78 AC	Time of Concentration	Rainfall Intensity 2 Year (mm/hr)	Rainfall Intensity 5 Year (mm/hr)	Rainfall Intensity 10 Year (mm/hr)	Rainfall Intensity 100 Year (mm/hr)	Peak Flow (L/s)	Total Peak Flow, Q (L/s)	Dia. (m) Actual	Dia. (mm)	Type	Slope (%)	Length (m)	Capacity (L/s)	Velocity (m/s)	Flow Time (min)	Ratio Q/Q full
Only Service Laterals	206	204			0.00	0.000	0.000	10.00					0	0	0.254	250	PVC	0.64	12.5	49.6	0.98	0.21	0%
					0.00	0.000	0.000	10.00															
					0.00	0.000	0.000	10.00															
NW-1	204	202	0.55	0.65	0.36	0.994	0.994	10.21	76.00				76	100	0.457	450	Conc	0.45	113.3	199.4	1.21	1.55	50%
					0.00	0.000	0.000	10.21															
					0.00	0.000	0.000	10.21															
NW-2			0.18	0.65	0.12	0.325	1.319	10.21	76.00				100										
					0.00	0.000	0.000	10.21															
					0.00	0.000	0.000	10.21															
NW-3	202	200	0.51	0.65	0.33	0.922	2.241	15.00	61.77				138	155	0.457	450	Conc	0.52	113.3	214.3	1.31	1.45	72%
					0.00	0.000	0.000	15.00															
					0.00	0.000	0.000	15.00															
NW-4			0.15	0.65	0.10	0.271	2.512	15.00	61.77				155										
					0.00	0.000	0.000	15.00															
					0.00	0.000	0.000	15.00															
NW-5	200	1200	0.38	0.65	0.25	0.687	3.198	16.45	58.55				187	215	0.533	525	Conc	0.44	81.5	297.4	1.33	1.02	72%
					0.00	0.000	0.000	16.45															
					0.00	0.000	0.000	16.45															
NW-6			0.14	0.65	0.09	0.253	3.451	16.45	58.55				202										
					0.00	0.000	0.000	16.45															
					0.00	0.000	0.000	16.45															
NW-7					0.00	0.000	3.451	16.45	58.55				202										
			0.09	0.65	0.06	0.163	0.163	16.45		79.16			13										
					0.00	0.000	0.000	16.45															
NW-8	1200	1202			0.00	0.000	3.451	17.47	56.50				195	297	0.610	600	Conc	0.52	101.0	461.6	1.58	1.06	64%
			0.41	0.65	0.27	0.741	0.904	17.47		76.35			69										
					0.00	0.000	0.000	17.47															
NW-9					0.00	0.000	3.451	17.47	56.50				195										
			0.10	0.65	0.07	0.181	1.084	17.47		76.35			83										
					0.00	0.000	0.000	17.47															
NW-10					0.00	0.000	3.451	17.47	56.50				195										
			0.14	0.65	0.09	0.253	1.337	17.47		76.35			102										
					0.00	0.000	0.000	17.47															
NW-11	1202	1204			0.00	0.000	3.451	18.53	54.52				188	349	0.610	600	Conc	0.69	101.6	531.8	1.82	0.93	66%
			0.06	0.65	0.04	0.108	1.446	18.53		73.65			106										
					0.00	0.000	0.000	18.53															
NW-12					0.00	0.000	3.451	18.53	54.52				188										
			0.41	0.65	0.27	0.741	2.186	18.53		73.65			161										
					0.00	0.000	0.000	18.53															
								19.46															

1053, 1075 and 1145 March Road
CU Developments Inc.
Project No.: 116132

STORM SEWER DESIGN SHEET
CU Developments Inc. - 1053, 1075 and 1145 March Road
FLOW RATES BASED ON RATIONAL METHOD

NOVATECH
Engineers, Planners & Landscape Architects

LOCATION			AREA (ha)			FLOW								TOTAL FLOW	SEWER DATA								
Catchment ID	From Manhole	To Manhole	Area (ha)	C	AC (ha)	Indiv 2.78 AC	Accum 2.78 AC	Time of Concentration	Rainfall Intensity 2 Year (mm/hr)	Rainfall Intensity 5 Year (mm/hr)	Rainfall Intensity 10 Year (mm/hr)	Rainfall Intensity 100 Year (mm/hr)	Peak Flow (L/s)	Total Peak Flow, Q (L/s)	Dia. (m) Actual	Dia. (mm)	Type	Slope (%)	Length (m)	Capacity (L/s)	Velocity (m/s)	Flow Time (min)	Ratio Q/Q full
NW-13	206	208	0.25	0.65	0.16	0.452	0.452	10.00	76.81				35	35	0.305	300	PVC	0.38	64.4	62.1	0.85	1.26	56%
					0.00	0.000	0.000	10.00															
					0.00	0.000	0.000	10.00															
	208	210			0.00	0.000	0.452	11.26	72.28				33	33	0.305	300	PVC	0.38	12.4	62.1	0.85	0.24	53%
					0.00	0.000	0.000	11.26															
					0.00	0.000	0.000	11.26															
NW-14	210	212	0.67	0.65	0.44	1.211	1.662	11.50	71.48				119	172	0.533	525	Conc	0.38	113.2	276.4	1.24	1.53	62%
					0.00	0.000	0.000	11.50															
					0.00	0.000	0.000	11.50															
NW-15			0.41	0.65	0.27	0.741	2.403	11.50	71.48				172										
					0.00	0.000	0.000	11.50															
					0.00	0.000	0.000	11.50															
NW-16	212	302	0.46	0.65	0.30	0.831	3.235	13.03	66.85				216	250	0.610	600	Conc	0.38	113.2	394.6	1.35	1.40	63%
					0.00	0.000	0.000	13.03															
					0.00	0.000	0.000	13.03															
NW-17			0.28	0.65	0.18	0.506	3.740	13.03	66.85				250										
					0.00	0.000	0.000	13.03															
					0.00	0.000	0.000	13.03															
								14.42															
NW-18	300	302	0.16	0.65	0.10	0.289	0.289	10.00	76.81				22	22	0.254	250	PVC	0.45	45.9	41.6	0.82	0.93	53%
					0.00	0.000	0.000	10.00															
					0.00	0.000	0.000	10.00															
								10.93															
NW-19	302	304	0.29	0.65	0.19	0.524	4.554	14.42	63.16				288	288	0.610	600	Conc	0.65	61.8	516.1	1.77	0.58	56%
					0.00	0.000	0.000	14.42															
					0.00	0.000	0.000	14.42															
NW-20	304	306	0.35	0.65	0.23	0.632	5.186	15.01	61.75				320	320	0.610	600	Conc	0.65	58.8	516.1	1.77	0.55	62%
					0.00	0.000	0.000	15.01															
					0.00	0.000	0.000	15.01															
NW-21b	306	1204			0.00	0.000	5.186	15.56	60.48				314	439	0.686	675	Conc	0.50	81.5	619.7	1.68	0.81	71%
			0.24	0.65	0.16	0.434	0.434	15.56		81.79			35										
					0.00	0.000	0.000	15.56															
NW-22					0.00	0.000	5.186	15.56	60.48				314										
			0.44	0.65	0.29	0.795	1.229	15.56		81.79			100										
					0.00	0.000	0.000	15.56															
NW-23					0.00	0.000	5.186	15.56	60.48				314										
			0.17	0.65	0.11	0.307	1.536	15.56		81.79			126										
					0.00	0.000	0.000	15.56															
								16.37															

1053, 1075 and 1145 March Road
CU Developments Inc.
Project No.: 116132

STORM SEWER DESIGN SHEET
CU Developments Inc. - 1053, 1075 and 1145 March Road
FLOW RATES BASED ON RATIONAL METHOD

NOVATECH
Engineers, Planners & Landscape Architects

LOCATION			AREA (ha)			FLOW								TOTAL FLOW	SEWER DATA							
Catchment ID	From Manhole	To Manhole	Area (ha)	C	AC (ha)	Indiv 2.78 AC	Accum 2.78 AC	Time of Concentration	Rainfall Intensity 2 Year (mm/hr)	Rainfall Intensity 5 Year (mm/hr)	Rainfall Intensity 10 Year (mm/hr)	Rainfall Intensity 100 Year (mm/hr)	Peak Flow (L/s)	Total Peak Flow, Q (L/s)	Dia. (m) Actual	Dia. (mm)	Type	Slope (%)	Length (m)	Capacity (L/s)	Velocity (m/s)	Flow Time (min)	Ratio Q/Q full
					0.00	0.000	8.637	19.46	52.92				457									
NW-24	1204	1206	0.38	0.67	0.25	0.708	4.430	19.46		71.46			317	774	0.838	825	Conc	0.64	118.5	1,197.4	2.17	0.91	65%
					0.00	0.000	0.000	19.46														
					0.00	0.000	8.637	20.37	51.44				444									
NW-25	1206	1208	0.29	0.65	0.19	0.524	4.954	20.37		69.45			344	788	0.838	825	Conc	0.51	41.2	1,068.9	1.94	0.35	74%
					0.00	0.000	0.000	20.37														
					0.00	0.000	8.637	20.73	50.89				440									
	1208	1210			0.00	0.000	4.954	20.73		68.70			340	780	0.838	825	Conc	0.65	29.0	1,206.7	2.19	0.22	65%
					0.00	0.000	0.000	20.73														
								20.95														
					0.00	0.000	0.000	10.00														
NW-21a			0.12	0.65	0.08	0.217	0.217	10.00		104.19			23									
	308	310			0.00	0.000	0.000	10.00						79	0.381	375	PVC	0.31	108.3	101.8	0.89	2.02	78%
			0.41	0.65	0.27	0.741	0.741	10.00	76.81				57									
NW-26					0.00	0.000	0.217	10.00		104.19			23									
					0.00	0.000	0.000	10.00														
			0.40	0.65	0.26	0.723	1.464	12.02	69.82				102									
NW-27	310	312			0.00	0.000	0.217	12.02		94.60			21	123	0.457	450	Conc	0.33	52.9	170.7	1.04	0.85	72%
					0.00	0.000	0.000	12.02														
			0.26	0.65	0.17	0.470	1.933	12.87	67.30				130									
NW-28	312	314			0.00	0.000	0.217	12.87		91.14			20	150	0.533	525	Conc	0.29	59.3	241.4	1.08	0.91	62%
					0.00	0.000	0.000	12.87														
					0.00	0.000	1.933	13.78	64.79				125									
	314	316			0.00	0.000	0.217	13.78		87.70			19	144	0.533	525	Conc	0.28	14.1	237.2	1.06	0.22	61%
					0.00	0.000	0.000	13.78														
			0.29	0.65	0.19	0.524	2.458	14.01	64.22				158									
NW-29					0.00	0.000	0.217	14.01		86.91			19									
	316	1210			0.00	0.000	0.000	14.01						225	0.533	525	Conc	0.71	72.2	377.8	1.69	0.71	60%
			0.42	0.65	0.27	0.759	3.216	14.01	64.22				207									
NW-30					0.00	0.000	0.217	14.01		86.91			19									
					0.00	0.000	0.000	14.01														
								14.72														
					0.00	0.000	11.854	20.95	50.56				599									
	1210	1212			0.00	0.000	5.171	20.95		68.24			353	952	0.838	825	Conc	0.86	15.2	1,388.0	2.52	0.10	69%
					0.00	0.000	0.000	20.95														
					0.00	0.000	11.854	21.05	50.41				598									
NW-32	1212	1214	0.26	0.70	0.18	0.506	5.677	21.05		68.03			386	984	0.838	825	Conc	0.86	77.0	1,388.0	2.52	0.51	71%
					0.00	0.000	0.000	21.05														
								21.56														

1053, 1075 and 1145 March Road
CU Developments Inc.
Project No.: 116132

STORM SEWER DESIGN SHEET
CU Developments Inc. - 1053, 1075 and 1145 March Road
FLOW RATES BASED ON RATIONAL METHOD

NOVATECH
Engineers, Planners & Landscape Architects

LOCATION			AREA (ha)			FLOW								TOTAL FLOW	SEWER DATA								
Catchment ID	From Manhole	To Manhole	Area (ha)	C	AC (ha)	Indiv 2.78 AC	Accum 2.78 AC	Time of Concentration	Rainfall Intensity 2 Year (mm/hr)	Rainfall Intensity 5 Year (mm/hr)	Rainfall Intensity 10 Year (mm/hr)	Rainfall Intensity 100 Year (mm/hr)	Peak Flow (L/s)	Total Peak Flow, Q (L/s)	Dia. (m) Actual	Dia. (mm)	Type	Slope (%)	Length (m)	Capacity (L/s)	Velocity (m/s)	Flow Time (min)	Ratio Q/Q full
					0.00	0.000	0.000	10.00															
NW-33	100	102	0.41	0.65	0.27	0.741	0.741	10.00		104.19			77	77	0.381	375	PVC	0.31	64.9	101.8	0.89	1.21	76%
					0.00	0.000	0.000	10.00															
					0.00	0.000	0.000	11.21															
NW-34	102	104	0.40	0.65	0.26	0.723	1.464	11.21		98.20			144	144	0.457	450	Conc	0.35	79.0	175.8	1.07	1.23	82%
					0.00	0.000	0.000	11.21															
								12.44															
					0.00	0.000	0.000	10.00															
NW-35	106	104	0.14	0.65	0.09	0.253	0.253	10.00		104.19			26	26	0.305	300	PVC	0.44	38.6	66.9	0.92	0.70	39%
					0.00	0.000	0.000	10.00															
								10.70															
			0.45	0.65	0.29	0.813	0.813	15.00	61.77				50										
NW-36					0.00	0.000	1.717	15.00		83.56			143										
	104	400			0.00	0.000	0.000	15.00						225	0.610	600	Conc	0.25	101.0	320.1	1.10	1.53	70%
			0.28	0.65	0.18	0.506	1.319	15.00	61.77				81										
NW-37					0.00	0.000	1.717	15.00		83.56			143										
					0.00	0.000	0.000	15.00															
			0.43	0.65	0.28	0.777	2.096	16.53	58.37				122										
NW-38	400	402			0.00	0.000	1.717	16.53		78.91			135	258	0.610	600	Conc	0.42	102.7	414.9	1.42	1.20	62%
					0.00	0.000	0.000	16.53															
								17.74															

STORM SEWER DESIGN SHEET
CU Developments Inc. - 1053, 1075 and 1145 March Road
FLOW RATES BASED ON RATIONAL METHOD

NOVATECH
Engineers, Planners & Landscape Architects

LOCATION			AREA (ha)			FLOW								TOTAL FLOW	SEWER DATA								
Catchment ID	From Manhole	To Manhole	Area (ha)	C	AC (ha)	Indiv 2.78 AC	Accum 2.78 AC	Time of Concentration	Rainfall Intensity 2 Year (mm/hr)	Rainfall Intensity 5 Year (mm/hr)	Rainfall Intensity 10 Year (mm/hr)	Rainfall Intensity 100 Year (mm/hr)	Peak Flow (L/s)	Total Peak Flow, Q (L/s)	Dia. (m) Actual	Dia. (mm)	Type	Slope (%)	Length (m)	Capacity (L/s)	Velocity (m/s)	Flow Time (min)	Ratio Q/Q full
NW-39	500	502	0.23	0.65	0.15	0.416	0.416	10.00	76.81				32	112	0.457	450	Conc	0.44	67.2	197.2	1.20	0.93	57%
					0.00	0.000	0.000	10.00															
					0.00	0.000	0.000	10.00															
NW-40			0.87	0.43	0.37	1.040	1.456	10.00	76.81				112										
					0.00	0.000	0.000	10.00															
					0.00	0.000	0.000	10.00															
NW-42	502	504	0.36	0.65	0.23	0.651	2.106	10.93	73.40				155	180	0.610	600	Conc	0.25	96.3	320.1	1.10	1.46	56%
					0.00	0.000	0.000	10.93															
					0.00	0.000	0.000	10.93															
NW-43			0.10	0.65	0.07	0.181	2.287	10.93	73.40				168										
					0.00	0.000	0.000	10.93															
					0.00	0.000	0.000	10.93															
NW-41			0.15	0.40	0.06	0.167	2.454	10.93	73.40				180										
					0.00	0.000	0.000	10.93															
					0.00	0.000	0.000	10.93															
	504	506			0.00	0.000	2.454	12.40	68.68				169	169	0.610	600	Conc	0.33	12.2	367.7	1.26	0.16	46%
					0.00	0.000	0.000	12.40															
					0.00	0.000	0.000	12.40															
NW-44	506	402	0.28	0.65	0.18	0.506	2.960	12.56	68.21				202	235	0.686	675	Conc	0.23	70.3	420.3	1.14	1.03	56%
					0.00	0.000	0.000	12.56															
					0.00	0.000	0.000	12.56															
NW-45			0.27	0.65	0.18	0.488	3.447	12.56	68.21				235										
					0.00	0.000	0.000	12.56															
					0.00	0.000	0.000	12.56															
								13.59															
NW-46	402	606	0.16	0.65	0.10	0.289	5.833	17.74	55.98				326	489	0.686	675	Conc	0.58	79.0	667.5	1.81	0.73	73%
					0.00	0.000	1.717	17.74		75.64			130										
					0.00	0.000	0.000	17.74															
NW-47			0.32	0.65	0.21	0.578	6.411	17.74	55.98				359										
					0.00	0.000	1.717	17.74		75.64			130										
					0.00	0.000	0.000	17.74															
								18.47															

STORM SEWER DESIGN SHEET
CU Developments Inc. - 1053, 1075 and 1145 March Road
FLOW RATES BASED ON RATIONAL METHOD

NOVATECH
Engineers, Planners & Landscape Architects

LOCATION			AREA (ha)			FLOW								TOTAL FLOW	SEWER DATA								
Catchment ID	From Manhole	To Manhole	Area (ha)	C	AC (ha)	Indiv 2.78 AC	Accum 2.78 AC	Time of Concentration	Rainfall Intensity 2 Year (mm/hr)	Rainfall Intensity 5 Year (mm/hr)	Rainfall Intensity 10 Year (mm/hr)	Rainfall Intensity 100 Year (mm/hr)	Peak Flow (L/s)	Total Peak Flow, Q (L/s)	Dia. (m) Actual	Dia. (mm)	Type	Slope (%)	Length (m)	Capacity (L/s)	Velocity (m/s)	Flow Time (min)	Ratio Q/Q full
			0.22	0.65	0.14	0.398	0.398	10.00	76.81				31									
NW-63					0.00	0.000	0.000	10.00														
	804	600			0.00	0.000	0.000	10.00						110	0.381	375	PVC	0.72	76.0	155.1	1.36	0.93	71%
			1.07	0.35	0.37	1.041	1.439	10.00	76.81				110									
NW-64					0.00	0.000	0.000	10.00														
					0.00	0.000	0.000	10.00														
			0.24	0.65	0.16	0.434	1.872	10.93	73.41				137									
NW-48					0.00	0.000	0.000	10.93														
	600	602			0.00	0.000	0.000	10.93						310	0.533	525	Conc	0.72	68.1	380.4	1.70	0.67	81%
			2.41	0.35	0.84	2.345	4.217	10.93	73.41				310									
NW-49					0.00	0.000	0.000	10.93														
					0.00	0.000	0.000	10.93														
					0.00	0.000	4.217	11.60	71.17				300									
	602	604			0.00	0.000	0.000	11.60						300	0.533	525	Conc	0.71	15.4	377.8	1.69	0.15	79%
					0.00	0.000	0.000	11.60														
			0.38	0.65	0.25	0.687	4.904	11.75	70.68				347									
NW-50					0.00	0.000	0.000	11.75														
	604	606			0.00	0.000	0.000	11.75						373	0.610	600	Conc	0.77	90.1	561.7	1.92	0.78	66%
			0.21	0.65	0.14	0.379	5.283	11.75	70.68				373									
NW-51					0.00	0.000	0.000	11.75														
					0.00	0.000	0.000	11.75														
								12.53														
			0.25	0.65	0.16	0.452	12.146	18.47	54.63				664									
NW-52					0.00	0.000	1.717	18.47		73.80			127									
	606	608			0.00	0.000	0.000	18.47						803	0.991	975	Conc	0.20	79.7	1,045.1	1.36	0.98	77%
			0.13	0.65	0.08	0.235	12.381	18.47	54.63				676									
NW-53					0.00	0.000	1.717	18.47		73.80			127									
					0.00	0.000	0.000	18.47														
					0.00	0.000	12.381	19.45	52.94				655									
	608	610			0.00	0.000	1.717	19.45		71.49			123	778	0.991	975	Conc	0.33	9.2	1,342.4	1.74	0.09	58%
					0.00	0.000	0.000	19.45														
			0.21	0.65	0.14	0.379	12.760	19.54	52.79				674									
NW-54	610	612			0.00	0.000	1.717	19.54		71.29			122	796	0.991	975	Conc	0.20	48.5	1,045.1	1.36	0.60	76%
					0.00	0.000	0.000	19.54														
					0.00	0.000	12.760	20.13	51.82				661									
	612	614			0.00	0.000	1.717	20.13		69.96			120	781	0.991	975	Conc	0.26	12.9	1,191.6	1.55	0.14	66%
					0.00	0.000	0.000	20.13														
					0.00	0.000	12.760	20.27	51.60				658									
	614	616			0.00	0.000	1.717	20.27		69.66			120	778	0.991	975	Conc	0.20	29.4	1,045.1	1.36	0.36	74%
					0.00	0.000	0.000	20.27														
								20.63														

STORM SEWER DESIGN SHEET
CU Developments Inc. - 1053, 1075 and 1145 March Road
FLOW RATES BASED ON RATIONAL METHOD

NOVATECH
Engineers, Planners & Landscape Architects

LOCATION			AREA (ha)			FLOW								TOTAL FLOW	SEWER DATA								
Catchment ID	From Manhole	To Manhole	Area (ha)	C	AC (ha)	Indiv 2.78 AC	Accum 2.78 AC	Time of Concentration	Rainfall Intensity 2 Year (mm/hr)	Rainfall Intensity 5 Year (mm/hr)	Rainfall Intensity 10 Year (mm/hr)	Rainfall Intensity 100 Year (mm/hr)	Peak Flow (L/s)	Total Peak Flow, Q (L/s)	Dia. (m) Actual	Dia. (mm)	Type	Slope (%)	Length (m)	Capacity (L/s)	Velocity (m/s)	Flow Time (min)	Ratio Q/Q full
NW-55	700	702	0.24	0.65	0.16	0.434	0.434	10.00	76.81				33	33	0.305	300	PVC	1.16	86.6	108.6	1.49	0.97	31%
					0.00	0.000	0.000	10.00															
					0.00	0.000	0.000	10.00															
NW-57	702	704	0.24	0.65	0.16	0.434	0.867	10.97	73.27				64	180	0.457	450	Conc	0.76	67.1	259.1	1.58	0.71	69%
					0.00	0.000	0.000	10.97															
					0.00	0.000	0.000	10.97															
NW-58			0.21	0.65	0.14	0.379	1.247	10.97	73.27				91										
					0.00	0.000	0.000	10.97															
					0.00	0.000	0.000	10.97															
NW-59			0.24	0.65	0.16	0.434	1.681	10.97	73.27				123										
					0.00	0.000	0.000	10.97															
					0.00	0.000	0.000	10.97															
NW-60			0.43	0.65	0.28	0.777	2.458	10.97	73.27				180										
					0.00	0.000	0.000	10.97															
					0.00	0.000	0.000	10.97															
	704	616			0.00	0.000	2.458	11.68	70.91				174	174	0.533	525	Conc	0.49	12.1	313.8	1.40	0.14	56%
					0.00	0.000	0.000	11.68															
					0.00	0.000	0.000	11.68															
								11.82															
NW-61	616	618	0.41	0.65	0.27	0.741	15.959	20.63	51.04				814	933	1.067	1050	Conc	0.17	85.2	1,174.1	1.31	1.08	79%
					0.00	0.000	1.717	20.63		68.89			118										
					0.00	0.000	0.000	20.63															
								21.71															

STORM SEWER DESIGN SHEET
CU Developments Inc. - 1053, 1075 and 1145 March Road
FLOW RATES BASED ON RATIONAL METHOD

NOVATECH
Engineers, Planners & Landscape Architects

LOCATION			AREA (ha)			FLOW								TOTAL FLOW	SEWER DATA								
Catchment ID	From Manhole	To Manhole	Area (ha)	C	AC (ha)	Indiv 2.78 AC	Accum 2.78 AC	Time of Concentration	Rainfall Intensity 2 Year (mm/hr)	Rainfall Intensity 5 Year (mm/hr)	Rainfall Intensity 10 Year (mm/hr)	Rainfall Intensity 100 Year (mm/hr)	Peak Flow (L/s)	Total Peak Flow, Q (L/s)	Dia. (m) Actual	Dia. (mm)	Type	Slope (%)	Length (m)	Capacity (L/s)	Velocity (m/s)	Flow Time (min)	Ratio Q/Q full
NW-62	802	804	0.16	0.65	0.10	0.289	0.289	10.00	76.81				22	22	0.254	250	PVC	1.61	57.0	78.6	1.55	0.61	28%
					0.00	0.000	0.000	10.00															
					0.00	0.000	0.000	10.00															
NW-65	804	806	0.25	0.65	0.16	0.452	0.741	10.61	74.53				55	70	0.305	300	PVC	1.48	83.8	122.6	1.68	0.83	57%
					0.00	0.000	0.000	10.61															
					0.00	0.000	0.000	10.61															
NW-56			0.11	0.65	0.07	0.199	0.940	10.61	74.53				70										
					0.00	0.000	0.000	10.61															
					0.00	0.000	0.000	10.61															
NW-66	806	808	0.17	0.65	0.11	0.307	1.247	11.44	71.68				89	150	0.381	375	PVC	1.49	74.3	223.1	1.96	0.63	67%
					0.00	0.000	0.000	11.44															
					0.00	0.000	0.000	11.44															
NW-67			0.24	0.65	0.16	0.434	1.681	11.44	71.68				120										
					0.00	0.000	0.000	11.44															
					0.00	0.000	0.000	11.44															
NW-68a			0.20	0.65	0.13	0.361	2.042	11.44	71.68				146										
					0.00	0.000	0.000	11.44															
					0.00	0.000	0.000	11.44															
NW-68b			0.03	0.65	0.02	0.054	2.096	11.44	71.68				150										
					0.00	0.000	0.000	11.44															
					0.00	0.000	0.000	11.44															
	808	618			0.00	0.000	2.096	12.08	69.66				146	146	0.381	375	PVC	0.96	6.3	179.1	1.57	0.07	82%
					0.00	0.000	0.000	12.08															
					0.00	0.000	0.000	12.08															
								12.14															
NW-69	618	620	0.23	0.65	0.15	0.416	18.471	21.71	49.43				913	1,046	1.219	1200	Conc	0.17	38.8	1,676.3	1.44	0.45	62%
					0.00	0.000	1.717	21.71		66.70			115										
					0.00	0.000	0.000	21.71															
NW-70	620	906	0.36	0.65	0.23	0.651	19.121	22.16	48.79				933	1,064	1.219	1200	Conc	0.17	42.1	1,676.3	1.44	0.49	64%
					0.00	0.000	1.717	22.16		65.83			113										
					0.00	0.000	0.000	22.16															
NW-71			0.21	0.65	0.14	0.379	19.501	22.16	48.79				951										
					0.00	0.000	1.717	22.16		65.83			113										
					0.00	0.000	0.000	22.16															
								22.65															

1053, 1075 and 1145 March Road
CU Developments Inc.
Project No.: 116132

STORM SEWER DESIGN SHEET
CU Developments Inc. - 1053, 1075 and 1145 March Road
FLOW RATES BASED ON RATIONAL METHOD

NOVATECH
Engineers, Planners & Landscape Architects

LOCATION			AREA (ha)			FLOW								TOTAL FLOW	SEWER DATA								
Catchment ID	From Manhole	To Manhole	Area (ha)	C	AC (ha)	Indiv 2.78 AC	Accum 2.78 AC	Time of Concentration	Rainfall Intensity 2 Year (mm/hr)	Rainfall Intensity 5 Year (mm/hr)	Rainfall Intensity 10 Year (mm/hr)	Rainfall Intensity 100 Year (mm/hr)	Peak Flow (L/s)	Total Peak Flow, Q (L/s)	Dia. (m) Actual	Dia. (mm)	Type	Slope (%)	Length (m)	Capacity (L/s)	Velocity (m/s)	Flow Time (min)	Ratio Q/Q full
NW-72	800	900	0.20	0.65	0.13	0.361	0.361	10.00	76.81				28	54	0.381	375	PVC	0.30	69.7	100.1	0.88	1.32	54%
					0.00	0.000	0.000	10.00															
					0.00	0.000	0.000	10.00															
NW-73			0.42	0.29	0.12	0.339	0.700	10.00	76.81				54										
					0.00	0.000	0.000	10.00															
					0.00	0.000	0.000	10.00															
NW-74	900	902			0.00	0.000	0.700	15.00	61.77				43	76	0.381	375	PVC	0.56	75.2	136.8	1.20	1.04	56%
			0.12	0.65	0.08	0.217	0.217	15.00		83.56			18										
					0.00	0.000	0.000	15.00															
NW-75					0.00	0.000	0.700	15.00	61.77				43										
			0.10	0.65	0.07	0.181	0.398	15.00		83.56			33										
					0.00	0.000	0.000	15.00															
NW-76	902	904			0.00	0.000	0.700	16.04	59.41				42	194	0.381	375	PVC	2.20	75.0	271.1	2.38	0.53	72%
			0.35	0.65	0.23	0.632	1.030	16.04		80.33			83										
					0.00	0.000	0.000	16.04															
NW-77					0.00	0.000	0.700	16.04	59.41				42										
			0.27	0.65	0.18	0.488	1.518	16.04		80.33			122										
					0.00	0.000	0.000	16.04															
NW-82					0.00	0.000	0.700	16.04	59.41				42										
			0.21	0.65	0.14	0.379	1.897	16.04		80.33			152										
					0.00	0.000	0.000	16.04															
NW-78	904	906			0.00	0.000	0.700	16.57	58.29				41	237	0.457	450	Conc	1.99	71.7	419.3	2.55	0.47	57%
			0.33	0.65	0.21	0.596	2.494	16.57		78.80			197										
					0.00	0.000	0.000	16.57															
								17.04															
NW-79	900	1000	0.61	0.54	0.33	0.916	0.916	10.00	76.81				70	91	0.381	375	PVC	0.40	74.0	115.6	1.01	1.22	79%
					0.00	0.000	0.000	10.00															
					0.00	0.000	0.000	10.00															
NW-80			0.15	0.65	0.10	0.271	1.187	10.00	76.81				91										
					0.00	0.000	0.000	10.00															
					0.00	0.000	0.000	10.00															
	1000	1002			0.00	0.000	1.187	11.22	72.43				86	86	0.381	375	PVC	0.44	14.7	121.2	1.06	0.23	71%
					0.00	0.000	0.000	11.22															
					0.00	0.000	0.000	11.22															
NW-81	1002	1004	0.28	0.65	0.18	0.506	1.693	11.45	71.66				121	121	0.381	375	PVC	1.54	113.7	226.8	1.99	0.95	53%
					0.00	0.000	0.000	11.45															
					0.00	0.000	0.000	11.45															

STORM SEWER DESIGN SHEET
CU Developments Inc. - 1053, 1075 and 1145 March Road
FLOW RATES BASED ON RATIONAL METHOD

NOVATECH
Engineers, Planners & Landscape Architects

LOCATION			AREA (ha)			FLOW								TOTAL FLOW	SEWER DATA								
Catchment ID	From Manhole	To Manhole	Area (ha)	C	AC (ha)	Indiv 2.78 AC	Accum 2.78 AC	Time of Concentration	Rainfall Intensity 2 Year (mm/hr)	Rainfall Intensity 5 Year (mm/hr)	Rainfall Intensity 10 Year (mm/hr)	Rainfall Intensity 100 Year (mm/hr)	Peak Flow (L/s)	Total Peak Flow, Q (L/s)	Dia. (m) Actual	Dia. (mm)	Type	Slope (%)	Length (m)	Capacity (L/s)	Velocity (m/s)	Flow Time (min)	Ratio Q/Q full
			0.38	0.65	0.25	0.687	2.379	12.40	68.68				163										
NW-83					0.00	0.000	0.000	12.40															
	1004	1100			0.00	0.000	0.000	12.40						211	0.457	450	Conc	1.60	98.4	376.0	2.29	0.72	56%
			0.38	0.65	0.25	0.687	3.066	12.40	68.68				211										
NW-84					0.00	0.000	0.000	12.40															
					0.00	0.000	0.000	12.40															
								13.12															
			0.28	0.65	0.18	0.506	0.506	10.00	76.81				39										
NW-85	1102	1100			0.00	0.000	0.000	10.00						39	0.305	300	PVC	0.45	62.4	67.6	0.93	1.12	57%
					0.00	0.000	0.000	10.00															
								11.12															
			0.33	0.65	0.21	0.596	4.168	13.12	66.61				278										
NW-86					0.00	0.000	0.000	13.12															
	1100	906			0.00	0.000	0.000	13.12						314	0.686	675	Conc	0.31	85.0	488.0	1.32	1.07	64%
			0.30	0.65	0.20	0.542	4.710	13.12	66.61				314										
NW-87					0.00	0.000	0.000	13.12															
					0.00	0.000	0.000	13.12															
								14.19															
					0.00	0.000	24.911	22.65	48.12				1,199										
NW-88	906	1310	0.37	0.65	0.24	0.669	4.879	22.65		64.92			317	1,516	1.372	1350	Conc	0.15	81.4	2,155.8	1.46	0.93	70%
					0.00	0.000	0.000	22.65															
								23.58															
					0.00	0.000	0.000	10.00															
NW-89			0.28	0.65	0.18	0.506	0.506	10.00		104.19			53										
	1314	1312			0.00	0.000	0.000	10.00						166	0.533	525	Conc	0.23	68.4	215.0	0.96	1.18	77%
					0.00	0.000	0.000	10.00															
NW-90			0.60	0.65	0.39	1.084	1.590	10.00		104.19			166										
					0.00	0.000	0.000	10.00															
					0.00	0.000	0.000	11.18															
NW-91			0.22	0.65	0.14	0.398	1.988	11.18		98.33			195										
	1312	1310			0.00	0.000	0.000	11.18						272	0.686	675	Conc	0.24	72.0	429.4	1.16	1.03	63%
					0.00	0.000	0.000	11.18															
NW-92			0.43	0.65	0.28	0.777	2.765	11.18		98.33			272										
					0.00	0.000	0.000	11.18															
								12.22															

STORM SEWER DESIGN SHEET
CU Developments Inc. - 1053, 1075 and 1145 March Road
FLOW RATES BASED ON RATIONAL METHOD

NOVATECH
Engineers, Planners & Landscape Architects

LOCATION			AREA (ha)			FLOW								TOTAL FLOW	SEWER DATA							
Catchment ID	From Manhole	To Manhole	Area (ha)	C	AC (ha)	Indiv 2.78 AC	Accum 2.78 AC	Time of Concentration	Rainfall Intensity 2 Year (mm/hr)	Rainfall Intensity 5 Year (mm/hr)	Rainfall Intensity 10 Year (mm/hr)	Rainfall Intensity 100 Year (mm/hr)	Peak Flow (L/s)	Total Peak Flow, Q (L/s)	Dia. (m) Actual	Dia. (mm)	Type	Slope (%)	Length (m)	Capacity (L/s)	Velocity (m/s)	Flow Time (min)	Ratio Q/Q full
	1310	1308			0.00	0.000	24.911	23.58	46.90				1,168	1,652	1.372	1350	Conc	0.15	24.1	2,155.8	1.46	0.28	77%
					0.00	0.000	7.644	23.58		63.26			484										
					0.00	0.000	0.000	23.58															
NW-93	1308	1306			0.00	0.000	24.911	23.86	46.55				1,160	1,697	1.524	1500	Conc	0.11	35.1	2,445.1	1.34	0.44	69%
			0.36	0.66	0.24	0.661	8.304	23.86		62.78			521										
					0.00	0.000	0.000	23.86															
NW-94					0.00	0.000	24.911	23.86	46.55				1,160										
			0.14	0.65	0.09	0.253	8.557	23.86		62.78			537										
					0.00	0.000	0.000	23.86															
	1306	1304			0.00	0.000	24.911	24.29	46.01				1,146	1,677	1.524	1500	Conc	0.12	44.0	2,553.8	1.40	0.52	66%
					0.00	0.000	8.557	24.29		62.05			531										
					0.00	0.000	0.000	24.29															
NW-95	1304	1302			0.00	0.000	24.911	24.82	45.38				1,131	1,741	1.524	1500	Conc	0.13	44.8	2,658.1	1.46	0.51	65%
			0.37	0.66	0.24	0.679	9.236	24.82		61.19			565										
					0.00	0.000	0.000	24.82															
NW-96					0.00	0.000	24.911	24.82	45.38				1,131										
			0.41	0.65	0.27	0.741	9.977	24.82		61.19			610										
					0.00	0.000	0.000	24.82															
NW-97	1302	1300			0.00	0.000	24.911	25.33	44.78				1,116	1,807	1.524	1500	Conc	0.12	85.0	2,553.8	1.40	1.01	71%
			0.19	0.70	0.13	0.370	10.347	25.33		60.37			625										
					0.00	0.000	0.000	25.33															
NW-98					0.00	0.000	24.911	25.33	44.78				1,116										
			0.57	0.70	0.40	1.109	11.456	25.33		60.37			692										
					0.00	0.000	0.000	25.33															
NW-99	1300	1214			0.00	0.000	24.911	26.34	43.65				1,087	1,886	1.524	1500	Conc	0.12	91.4	2,553.8	1.40	1.09	74%
			0.15	0.70	0.11	0.292	11.748	26.34		58.83			691										
					0.00	0.000	0.000	26.34															
NW-31					0.00	0.000	24.911	26.34	43.65				1,087										
			0.94	0.70	0.66	1.829	13.577	26.34		58.83			799										
					0.00	0.000	0.000	26.34															
								27.43															
NW-100	1214	1216			0.00	0.000	36.765	27.43	42.50				1,563	2,673	1.651	1650	Conc	0.13	63.9	3,290.6	1.54	0.69	81%
			0.07	0.70	0.05	0.136	19.390	27.43		57.27			1,111										
					0.00	0.000	0.000	27.43															
NW-113	1216	343			0.00	0.000	36.765	28.12	41.81				1,537	2,649	1.651	1650	Conc	0.15	40.0	3,534.7	1.65	0.40	75%
			0.18	0.70	0.13	0.350	19.741	28.12		56.33			1,112										
					0.00	0.000	0.000	28.12															
	343	1218			0.00	0.000	36.765	28.53	41.41				1,523	2,624	1.651	1650	Conc	0.14	22.2	3,414.8	1.60	0.23	77%
					0.00	0.000	19.741	28.53		55.79			1,101										
					0.00	0.000	0.000	28.53															
	1220	INLET 1			0.00	0.000	36.765	28.76	41.19				1,514	2,610	1.651	1650	Conc	0.29	10.3	4,914.8	2.30	0.07	53%
					0.00	0.000	19.741	28.76		55.49			1,095										
					0.00	0.000	0.000	28.76															
								28.83															

STORM SEWER DESIGN SHEET
CU Developments Inc. - 1053, 1075 and 1145 March Road
FLOW RATES BASED ON RATIONAL METHOD

NOVATECH
Engineers, Planners & Landscape Architects

LOCATION			AREA (ha)			FLOW								TOTAL FLOW	SEWER DATA								
Catchment ID	From Manhole	To Manhole	Area (ha)	C	AC (ha)	Indiv 2.78 AC	Accum 2.78 AC	Time of Concentration	Rainfall Intensity 2 Year (mm/hr)	Rainfall Intensity 5 Year (mm/hr)	Rainfall Intensity 10 Year (mm/hr)	Rainfall Intensity 100 Year (mm/hr)	Peak Flow (L/s)	Total Peak Flow, Q (L/s)	Dia. (m) Actual	Dia. (mm)	Type	Slope (%)	Length (m)	Capacity (L/s)	Velocity (m/s)	Flow Time (min)	Ratio Q/Q full
FUTURE BLOCK / EXISTING LANDS ACCOUNTED FOR IN STORM SEWER SYSTEM OUTLETTING TO THE SWM POND THROUGH OUTLET #2																							
	1404	1406			0.00	0.000	15.655	16.37	58.71				919	919	0.914	900	Conc	0.55	69.2	1,399.9	2.13	0.54	66%
					0.00	0.000	0.000	16.37															
					0.00	0.000	0.000	16.37															
NW-111	1406	1408	0.63	0.70	0.44	1.226	16.881	16.91	57.59				972	972	0.914	900	Conc	0.45	103.3	1,266.3	1.93	0.89	77%
					0.00	0.000	0.000	16.91															
					0.00	0.000	0.000	16.91															
	1408	1410			0.00	0.000	16.881	17.81	55.85				943	943	0.914	900	Conc	0.41	43.6	1,208.7	1.84	0.39	78%
					0.00	0.000	0.000	17.81															
					0.00	0.000	0.000	17.81															
NW-112	1410	1412	2.58	0.85	2.19	6.097	22.977	18.20	55.12				1,266	1,266	0.991	975	Conc	0.41	75.1	1,496.3	1.94	0.64	85%
					0.00	0.000	0.000	18.20															
					0.00	0.000	0.000	18.20															
	1412	1220			0.00	0.000	22.977	18.85	53.97				1,240	1,240	0.991	975	Conc	0.39	74.7	1,459.4	1.89	0.66	85%
					0.00	0.000	0.000	18.85															
					0.00	0.000	0.000	18.85															
								19.50															
NW-114	1222	1220			0.00	0.000	0.000	10.00						280	0.686	675	Conc	0.15	83.0	339.4	0.92	1.51	82%
			0.89	0.85	0.76	2.103	2.103	10.00		104.19			219									
					0.00	0.000	0.000	10.00															
NW-115			0.23	0.70	0.16	0.448	2.551	10.00		104.19			266									
					0.00	0.000	0.000	10.00															
NW-116					0.00	0.000	0.000	10.00															
			0.07	0.70	0.05	0.136	2.687	10.00		104.19			280									
					0.00	0.000	0.000	10.00															
								11.51															
	1220	345			0.00	0.000	22.977	19.50	52.84				1,214	1,406	1.219	1200	Conc	0.15	57.8	1,574.6	1.35	0.71	89%
					0.00	0.000	2.687	19.50		71.36			192										
					0.00	0.000	0.000	19.50															
	345	INLET 2			0.00	0.000	22.977	20.22	51.68				1,188	1,375	1.219	1200	Conc	0.15	11.3	1,574.6	1.35	0.14	87%
					0.00	0.000	2.687	20.22		69.78			187										
					0.00	0.000	0.000	20.22															
								20.36															

STORM SEWER DESIGN SHEET
CU Developments Inc. - 1053, 1075 and 1145 March Road
FLOW RATES BASED ON RATIONAL METHOD

NOVATECH
Engineers, Planners & Landscape Architects

LOCATION			AREA (ha)			FLOW								TOTAL FLOW	SEWER DATA								
Catchment ID	From Manhole	To Manhole	Area (ha)	C	AC (ha)	Indiv 2.78 AC	Accum 2.78 AC	Time of Concentration	Rainfall Intensity 2 Year (mm/hr)	Rainfall Intensity 5 Year (mm/hr)	Rainfall Intensity 10 Year (mm/hr)	Rainfall Intensity 100 Year (mm/hr)	Peak Flow (L/s)	Total Peak Flow, Q (L/s)	Dia. (m) Actual	Dia. (mm)	Type	Slope (%)	Length (m)	Capacity (L/s)	Velocity (m/s)	Flow Time (min)	Ratio Q/Q full
FUTURE BLOCK / EXISTING LANDS ACCOUNTED FOR IN STORM SEWER SYSTEM OUTLETTING TO THE SWM POND THROUGH OUTLET #2																							
	920	351			0.00	0.000	0.000	17.01						998	0.914	900	Conc	0.36	69.5	1,132.6	1.72	0.67	88%
					0.00	0.000	10.621	17.01		77.58			824										
					0.00	0.000	0.000	17.01															
					0.00	0.000	1.292	17.01				134.92	174										
	351	349			0.00	0.000	0.000	17.68						975	0.914	900	Conc	0.36	34.0	1,132.6	1.72	0.33	86%
					0.00	0.000	10.621	17.68		75.79			805										
					0.00	0.000	0.000	17.68															
					0.00	0.000	1.292	17.68				131.80	170										
	349	INLET 2			0.00	0.000	0.000	18.01						964	0.914	900	Conc	0.36	11.2	1,132.6	1.72	0.11	85%
					0.00	0.000	10.621	18.01		74.95			796										
					0.00	0.000	0.000	18.01															
					0.00	0.000	1.292	18.01				130.34	168										
								18.12															
NADIA LANE			26.11	0.35	9.14	25.405	25.405	132.00				30.53	776	776	0.914	900	Conc	0.35	259.6	1,116.8	1.70	2.54	69%

Q = 2.78 AIC, where	**Consultant:**		**Novatech**
Q = Peak Flow in Litres per Second (L/s)	**Issued Date:**		May 8, 2019
A = Area in hectares (ha)	**Design By:**		Steve Zorgel
I = Rainfall Intensity (mm/hr), 5 year storm	**Client:**		**Dwg. Reference:** / **Checked By:**
C = Runoff Coefficient	CU Developments Inc.		116132-STM / DDB

Legend:

10.00	Storm sewers designed to the 2 year event (without ponding) for local roads
10.00	Storm sewers designed to the 5 year event (without ponding) for collector roads
10.00	Storm sewers designed to the 10 year event (without ponding) for arterial roads
10.00	Storm sewers designed to the 100 year event (without ponding)

LEGEND

- KNUEA
- DRAINAGE CHANNEL
- SUBCATCHMENT DRAINAGE BOUNDARIES
- 29.39 ha / 204 / CN=76 — SUBCATCHMENT AREA (HA) / DRAINAGE AREA ID / SCS CURVE NUMBER

MARCH ROAD

263.63 ha / 202 / CN=70

115.14 ha / 201 / CN=65

80.69 ha / 302 / CN=64

86.43 ha / 301 / CN=63

211

TRIBUTARY 1

10.84 ha / 205 / CN=78

212

46.74 ha / 203 / CN=76

TRIBUTARY 2

213

29.39 ha / 204 / CN=76

214

MARCH ROAD

FORMER CN RAILWAY CORRIDOR (± 30m)

MARCH VALLEY ROAD

SHIRLEY'S BROOK

62.65 ha / 501 / CN=74

51.84 ha / 502 / CN=68

310

65.18 ha / 303 / CN=67

312

18.78 ha / 304 / CN=67

TRIBUTARY 3

16.75 ha / 401 / CN=65

10.89 ha / 402 / CN=78

TRIBUTARY 4

TRIB 2 PEAK FLOW MEASURED HERE

213

TRIB 3 PEAK FLOW MEASURED HERE

2.61 ha / 305 / CN=67

3.31 ha / 403 / CN=70

CONFLUENCE PEAK FLOW MEASURED HERE

SHIRLEY'S BROOK

KLONDIKE ROAD

KANATA NORTH
COMMUNITY DESIGN PLAN

FIGURE NO. 3.15
PRE-DEVELOPMENT
DRAINAGE AREAS

DATE JUN 2016
JOB 112117
SCALE NTS

NOVATECH
Engineers, Planners & Landscape Architects

M:\2012\112117\CAD\Design_EMP\112117-SWM.dwg, Figure 3.15 PreDevelopment, Jun 23, 2016 - 5:07pm, kbanks

HILLSVIEW ESTATES SUBDIVISION

POND 3

SHIRLEY'S BROOK

MARCH VALLEY ROAD

CN RAILWAY CORRIDOR (± 30m)

BROOKSIDE SUBDIVISION

SHIRLEY'S BROOK

MAXWELL BRIDGE ROAD

POND 1

POND 2

TRIBUTARY 2

TRIBUTARY 3

MARCH ROAD

MARCHBROOK CIRCLE

MORGAN'S GRANT SUBDIVISION

MORGAN'S GRANT SWMF

SHIRLEY'S BROOK SWMF

525mmØ
900mmØ
1200mmØ
1650mmØ
600mmØ
900mmØ
2100mmØ
900mmØ
825mmØ
1950mmØ
1050mmØ
750mmØ
1350mmØ
975mmØ
825mmØ
1200mmØ
900mmØ
1200mmØ
600mmØ
525mmØ
1800mmØ
1350mmØ
900mmØ
750mmØ
750mmØ
1500mmØ
1350mmØ
750mmØ
900mmØ
1500mmØ
1950mmØ
2250mmØ
1350mmØ
1050mmØ
825mmØ
2100mmØ OR EQUIVALENT
1950mmØ
1500mmØ
1350mmØ
1500mmØ
975mmØ
1200mmØ
450mmØ
600mmØ
1800mmØ

LEGEND

- KANATA NORTH URBAN EXPANSION AREA (KNUEA)
- PROPOSED MAINLINE STORM SEWER
- PROPOSED SWM FACILITY
- CREEK CORRIDOR
- *EXISTING CULVERTS*
- *EXISTING MAINLINE STORM SEWER*
- *EXISTING SWM FACILITY*

KANATA NORTH
COMMUNITY DESIGN PLAN

FIGURE NO. 5.3.2
PROPOSED STORM INFRASTRUCTURE

DATE MAY 2016
JOB 112117
SCALE N.T.S.

NOVATECH
Engineers, Planners & Landscape Architects

M:\2012\112117\CAD\Design_MSS\FIGURES\Figure 5.3.2-PROP STORM INFRASTRUCTURE.dwg, FIG 5, May 18, 2016 - 3:15pm, mhrehoriak

SHT11x17.DWG 279mmx432mm

CLARIDGE / UNIFORM SUBDIVISION
NORTHWEST QUADRANT
SWM FACILITY DESIGN (POND 1)

NOVATECH
Engineers, Planners & Landscape Architects

Required Storage Volumes (Quality) - Upper Pond

Drainage Area	**34.6**	ha
% Impervious:	**59.2%**	
Enhanced protection (80% TSS removal):		
Treatment Volume	197	m^3/ha
Extended Detention Storage	40	m^3/ha required
	1,384	m^3 required
	1717	m^3 provided
	49.6	m^3/ha provided
Perm Pool:	157	m^3/ha required
	5432	m^3 required
	6482	m^3 provided
	187.3	m^3/ha provided
Extended Detention:	32.0	L/s average
	80.1	L/s max (2.5 x avg)

(% impervious was calculated as the average imperviousness for the drainage areas tributary to the SWM facility)

Required Forebay Length and Width

Parameters:

Length to width ratio of forebay, r = 4.0:1
Peak outflow rate during 25 mm storm, Q_p = 0.080 m^3/s (24hr ext. det)
Target particle size = 150 µm

Settling velocity, V_s = 0.0003 m/s

Forebay Settling Length, Dist

$$Dist = \sqrt{\frac{rQ_P}{V_S}}$$

= 33 m

Check Dispersion Length, $Dist_2$

Desired velocity in forebay, V_f = 0.5 m/s
Inlet flow rate , Q_{2yr} = 3.43 m^3/s
Depth in forebay, d = 1.5 m

$$Dist_2 = \frac{8Q}{dV_f}$$

= 37 m

Therefore, the dispersion length of 37 m governs the design.

Required Length	**= 37 m**
Provided Length	**= 40 m**

Minimum Forebay Width:

Length of Forebay, L = 40 m

Minimum width, W = L/4
W = 10.0 m

Required Width	**= 10.0 m**
Provided Width	**= 10.0 m**

CLARIDGE / UNIFORM SUBDIVISION
NORTHWEST QUADRANT
SWM FACILITY DESIGN (POND 1)

NOVATECH
Engineers, Planners & Landscape Architects

SWM Facility Stage-Storage Curve - Upper Pond

Stage	Elevation	Area	Volume		Outflow		
			Stage	Total	Orifice 1	Orifice 2	Total
	(m)	m^2	m^3	m^3	L/s	L/s	L/s
Bottom	80.50	3153	0	0	0.0	0.0	0.0
	81.00	3908	1765	1765	0.0	0.0	0.0
	81.50	4706	2154	3919	0.0	0.0	0.0
Permanent Pool	82.00	5546	2563	6482	0.0	0.0	0.0
Extended Detention	82.30	5903	1717	8199	26.9	0.0	26.9
	82.50	6167	1207	9406	37.3	0.0	37.3
	83.00	6578	3186	12592	55.3	0.0	55.3
2-Year	83.04	6611	264	12856	56.5	0.0	56.5
5-Year	83.38	6899	2297	15153	65.8	62.3	128.1
	83.50	7003	834	15987	68.8	75.4	144.1
	84.00	7442	3611	19598	80.0	114.7	194.7
100-Year	84.50	7898	3835	23433	89.8	143.6	233.4
Top	84.80	8218	2417	25851	95.2	158.4	253.7

Orifice 1

C	0.61	
Dia	165.00	mm
Area	0.0214	m^2
Invert	82.00	m
C/L	82.08	m

Orifice 2

C	0.61	
Dia	240.00	mm
Area	0.0452	m^2
Invert	83.00	m
C/L	83.12	m

CLARIDGE / UNIFORM SUBDIVISION
NORTHWEST QUADRANT
SWM FACILITY DESIGN (POND 1)

NOVATECH
Engineers, Planners & Landscape Architects

Required Storage Volumes (Quality) - Lower Pond

Drainage Area	**21.9**	ha
% Impervious:	**66.2%**	
Enhanced protection (80% TSS removal):		
Treatment Volume	204	m^3/ha
Extended Detention Storage	40	m^3/ha required
	876	m^3 required
	1223	m^3 provided
	55.9	m^3/ha provided
Perm Pool:	164	m^3/ha required
	3592	m^3 required
	4420	m^3 provided
	201.8	m^3/ha provided
Extended Detention:	20.3	L/s average
	50.7	L/s max (2.5 x avg)

(% impervious was calculated as the average imperviousness for the drainage areas tributary to the SWM facility)

Required Forebay Length and Width

Parameters:

Length to width ratio of forebay, r = 4.0:1
Peak outflow rate during 25 mm storm, Q_p = 0.051 m^3/s (24hr ext. det)
Target particle size = 150 mm

Settling velocity, V_s = 0.0003 m/s

Forebay Settling Length, Dist

$$Dist = \sqrt{\frac{rQ_P}{V_S}}$$

= 26 m

Check Dispersion Length, $Dist_2$

Desired velocity in forebay, V_f = 0.5 m/s
Inlet flow rate , Q_{2yr} = 2.129 m^3/s
Depth in forebay, d = 1.5 m

$$Dist_2 = \frac{8Q}{dV_f}$$

= 23 m

Therefore, the settling length of 26 m governs the design

Required Length	**= 26 m**
Provided Length	**= 40 m**

Minimum Forebay Width:

Length of Forebay, L = 40 m

Minimum width, W = L/4
W = 10.0 m

Required Width	**= 10.0 m**
Provided Width	**= 10.0 m**

CLARIDGE / UNIFORM SUBDIVISION
NORTHWEST QUADRANT
SWM FACILITY DESIGN (POND 1)

NOVATECH
Engineers, Planners & Landscape Architects

SWM Facility Stage-Storage Curve - Lower Pond

Stage	Elevation	Area	Volume		Outflow		
			Stage	Total	Orifice 1	Orifice 2	Total
	(m)	m^2	m^3	m^3	L/s	L/s	L/s
Bottom	78.00	2003	0	0	0.0	0.0	0.0
	78.50	2613	1154	1154	0.0	0.0	0.0
	79.00	3257	1468	2622	0.0	0.0	0.0
Permanent Pool	79.50	3937	1799	4420	0.0	0.0	0.0
Extended Detention	79.80	4218	1223	5643	13.8	0.0	13.8
	80.00	4435	865	6509	18.7	0.0	18.7
	80.50	4794	2307	8816	27.2	0.0	27.2
2-Year	80.62	4882	581	9396	28.9	12.0	41.0
5-Year	80.91	5101	1448	10844	32.6	40.9	73.6
	81.00	5170	462	11306	33.7	46.4	80.1
	81.50	5565	2684	13990	39.1	69.2	108.3
100-Year	81.95	5937	2588	16578	43.4	84.6	128.0
	82.00	5979	298	16876	43.9	86.2	130.0
Top	82.30	6234	1832	18708	46.5	94.9	141.4

Orifice 1

C	0.61	
Dia	115.00	mm
Area	0.0104	m^2
Invert	79.50	m
C/L	79.56	m

Orifice 2

C	0.61	
Dia	185.00	mm
Area	0.0269	m^2
Invert	80.50	m
C/L	80.59	m

Kanata North Community Design Plan
Pre-Development SWMHYMO Model Parameters

NOVATECH
Engineers, Planners & Landscape Architects

Claridge / Uniform Subdivision
External Drainage Area Parameters
Project No.: 116132

SCS Curve Numbers (AMC II, HSG 'B/C')

Area ID	Land Use 1	Area	CN	IA (mm)	Land Use 2	Area	CN	IA (mm)	Land Use 3	Area	CN	IA (mm)	Weighted CN	Weighted IA (mm)
NW-040	Open Space (Good)	80%	68	8.0	Estate Residential	20%	71	4.0	-	-	-	-	69	7.2
NW-041	Open Space (Good)	100%	68	8.0	-	-	-	-	-	-	-	-	68	8.0
NW-049	Open Space (Good)	15%	68	8.0	Estate Residential	60%	71	4.0	Woods (Good)	25%	63	12.5	69	6.7
NW-064	Open Space (Good)	15%	68	8.0	Agriculture (Cultivated Row Crops - Straight, Good)	70%	82	7.0	Woods (Good)	15%	63	12.5	77	8.0
NW-073	Open Space (Good)	20%	68	8.0	Woods (Good)	80%	63	12.5	-	-	-	-	64	11.6
NADIA	Woods (Good)	30%	63	12.5	Estate Residential	70%	71	4.0	-	-	-	-	69	6.6

SCS Curve Numbers and Initial Abstration Values

Land Use	Condition	CN (HSG 'B')	CN (HSG 'C')	AVG. CN (HSG 'B/C')	IA (mm)
Woods	Poor	66	77	72	7.0
	Fair	60	73	67	10.0
	Good	55	70	63	12.5
Estate Residential (2 acre avg. lot size)	12% Impervious	65	77	71	4.0
Open Space (lawns, parks, etc.)	Grass Cover < 50% (Poor)	79	86	83	5.0
	Grass Cover 50% to 75% (Fair)	69	79	74	6.5
	Grass Cover > 75% (Good)	61	74	68	8.0
Agriculture (pasture, grassland or range)	Poor	67	77	72	5.0
	Fair	69	79	74	7.0
	Good	58	72	65	9.0
Agriculture (Cultivated Row Crops - Straight)	Poor	81	88	85	5.0
	Good	78	85	82	7.0
Agriculture (Cultivated Row Crops - Contoured)	Poor	79	84	82	5.0
	Good	75	82	79	7.0
Agriculture (Cultivated Row Crops - Avg. Straight / Contoured)	Poor	80	86	83	5.0
	Good	77	84	80	7.0

Initial Abstraction

Cover Type	IA (mm)	Min IA (mm)	Max IA (mm)
Open Water	0	0	0
Road (Asphalt/Concrete)	2.5	1.25	3.75
Gravel/Fill/Quarry	5	-	-
Estate Lot Residential	4	2.5	4
Open/Grass/Natural	8	5	12.5
Field/Crop (Cultivated)	8	5	12.5
Wood/Brush	10	5	15.2

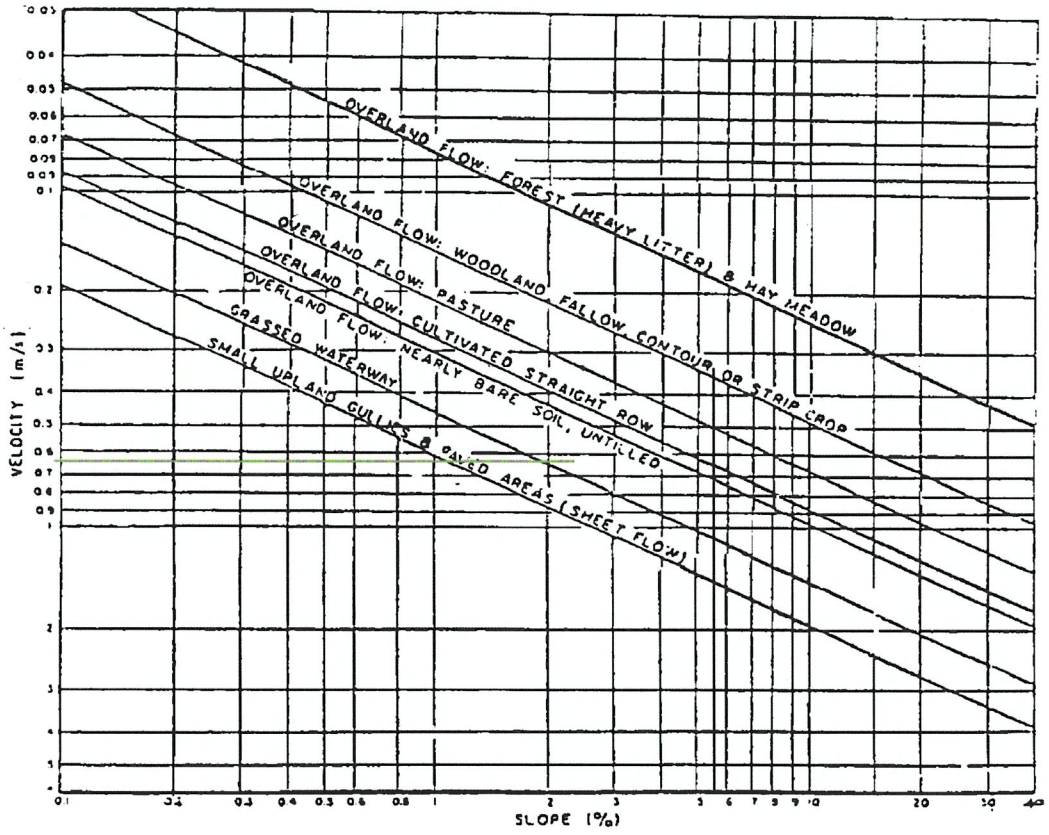

Figure A.5.2: Upland Method for Estimating Time of Concentration
(SCS National Engineering Handbook, 1971)

CU Developments (116132)
PCSWMM Model Schematic

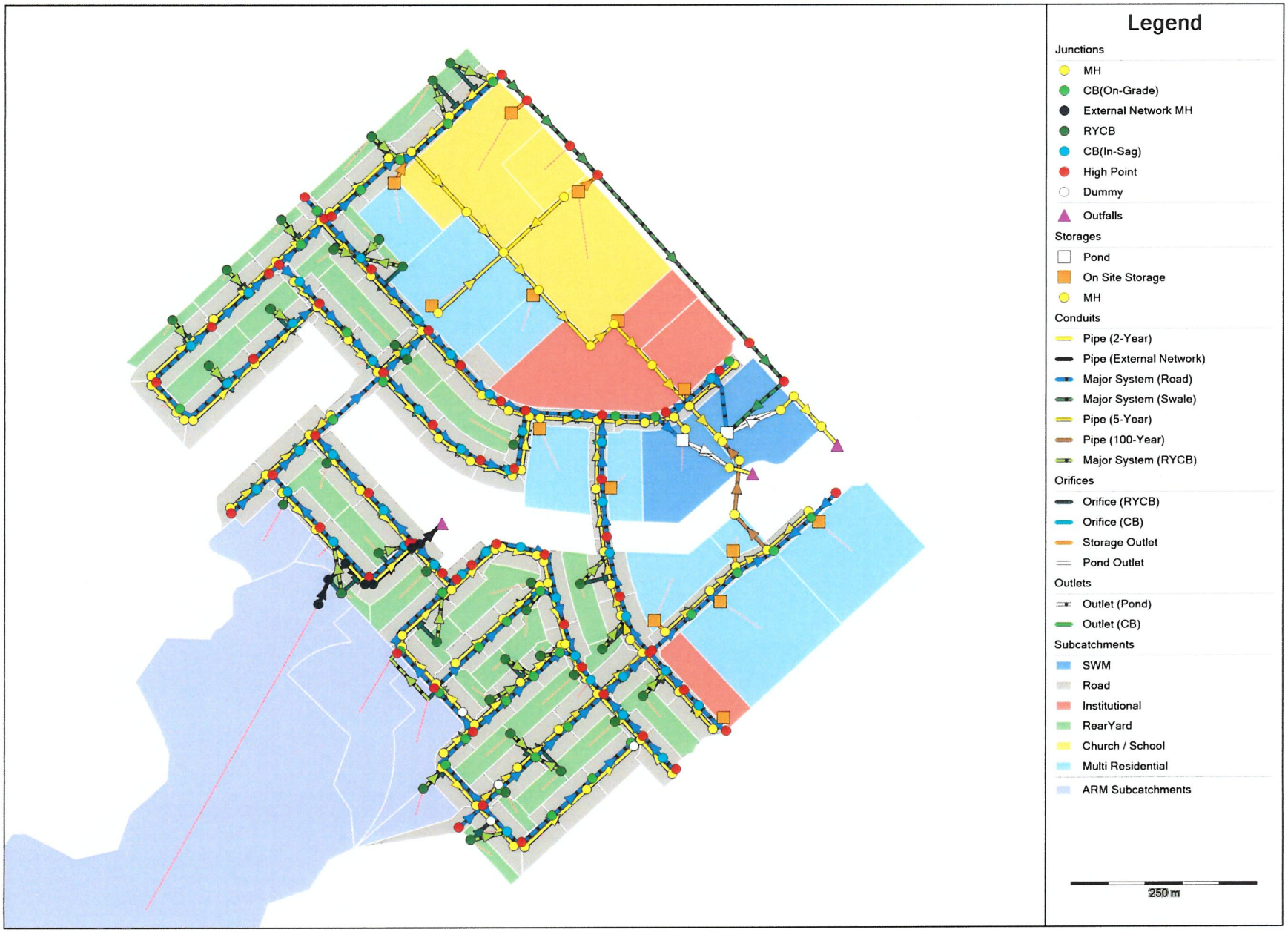

Date: 2019/05/10
M:\2016\116132\DATA\Calculations\Sewer Calcs\SWM\PCSWMM\2019-05-Model-Schematic.pdf

```
ALTERNATIVE RUNOFF METHOD (ARM) - PCSWMM BETA VERSION 7.2.2780
---------------------------------------------------------------

This is a *BETA* version of ARM - your feedback and suggestions are solicited.
Create a ticket, post on the PCSWMM feature request forum, or email us directly!

Simulation start time:                  03/09/2018 00:00:00
Simulation end time:                    03/11/2018 00:00:00
Runoff wet weather time steps:          300 seconds
Report time steps:                      60 seconds
Number of data points:                  2881


*****************************
Unit Hydrographs Runoff Method
*****************************
```

Subcatchment	Runoff Method	Raingage	Area (ha)	Time of Concentration (min)	Time to Peak (min)	Time after Pe (min)
NW-049	Nash IUH	Raingage	2.408	10	6.67	48.33
NW-073	Nash IUH	Raingage	0.423	10	6.67	38.33
NW-064	Nash IUH	Raingage	1.066	10	6.67	43.33
NW-040	Nash IUH	Raingage	0.866	10	6.67	43.33
NW-041	Nash IUH	Raingage	0.151	10	6.67	38.33
NADIA	Nash IUH	Raingage	26.117	86	57.33	357.67

```
*****************
ARM Runoff Summary
*****************
```

Subcatchment	Total Precip (mm)	Total Losses (mm)	Total Runoff (mm)	Total Runoff 10^6 ltr	Peak Runoff LPS	Runoff Coeff (fraction)
NW-049	71.667	37.791	33.272	0.801	376.287	0.464
NW-073	71.667	46.96	24.255	0.103	45.342	0.338
NW-064	71.667	33.485	37.495	0.4	189.77	0.523
NW-040	71.667	33.876	37.113	0.321	152.479	0.518
NW-041	71.667	35.386	35.616	0.054	25.374	0.497
NADIA	71.667	37.745	33.92	8.859	1081.134	0.473

```
WARNING ARM01: Computed UH depth for ARM subcatchment NW-049 is not unity. Consider reducing wet weather time step.
WARNING ARM01: Computed UH depth for ARM subcatchment NW-073 is not unity. Consider reducing wet weather time step.
WARNING ARM01: Computed UH depth for ARM subcatchment NW-064 is not unity. Consider reducing wet weather time step.
WARNING ARM01: Computed UH depth for ARM subcatchment NW-040 is not unity. Consider reducing wet weather time step.
WARNING ARM01: Computed UH depth for ARM subcatchment NW-041 is not unity. Consider reducing wet weather time step.


EPA STORM WATER MANAGEMENT MODEL - VERSION 5.1 (Build 5.1.012)
---------------------------------------------------------------

PCSWMM Model for Claridge Uniform Subdivision

WARNING 02: maximum depth increased for Node CB-003-004
WARNING 02: maximum depth increased for Node CB-111-112
WARNING 02: maximum depth increased for Node CB-142-143
WARNING 02: maximum depth increased for Node DICB1
WARNING 02: maximum depth increased for Node DICB2
WARNING 02: maximum depth increased for Node RYCB03
WARNING 02: maximum depth increased for Node RYCB04
WARNING 02: maximum depth increased for Node RYCB05
WARNING 02: maximum depth increased for Node RYCB07
WARNING 02: maximum depth increased for Node RYCB09
WARNING 02: maximum depth increased for Node RYCB10
WARNING 02: maximum depth increased for Node RYCB11
WARNING 02: maximum depth increased for Node RYCB16
WARNING 02: maximum depth increased for Node RYCB17
WARNING 02: maximum depth increased for Node RYCB22
WARNING 02: maximum depth increased for Node RYCB26
WARNING 02: maximum depth increased for Node RYCB29
WARNING 02: maximum depth increased for Node RYCB30
WARNING 02: maximum depth increased for Node RYCB32
WARNING 02: maximum depth increased for Node RYCB34
WARNING 02: maximum depth increased for Node RYCB35

*************
Element Count
*************
Number of rain gages ...... 1
Number of subcatchments ... 125
Number of nodes ........... 304
Number of links ........... 501
Number of pollutants ...... 0
Number of land uses ....... 0
```

****
Raingage Summary
****

Name	Data Source	Data Type	Recording Interval
Raingage	C3hr-100yr	INTENSITY	10 min.

****
Subcatchment Summary
****

Name	Area	Width	%Imperv	%Slope	Rain Gage	Outlet
NW-001	0.55	286.35	64.29	0.8000	Raingage	CB-109-110
NW-002	0.18	242.52	64.29	1.6000	Raingage	RYCB28
NW-003	0.51	263.42	64.29	0.8000	Raingage	CB-111-112
NW-004	0.15	190.33	64.29	1.6000	Raingage	RYCB27
NW-005	0.38	196.99	64.29	0.5000	Raingage	CB-113-114
NW-006	0.14	178.97	64.29	1.6000	Raingage	RYCB26
NW-007	0.09	113.95	64.29	0.4000	Raingage	CB-001-002
NW-008	0.41	205.88	64.29	1.0000	Raingage	CB-003-004
NW-009	0.10	134.39	64.29	1.5000	Raingage	RYCB34
NW-010	0.14	93.03	64.29	1.5000	Raingage	RYCB25
NW-011	0.06	72.17	64.29	1.8000	Raingage	RYCB35
NW-012	0.41	198.16	64.29	0.6000	Raingage	CB-005-006
NW-013	0.25	133.26	64.29	2.2000	Raingage	CB-107-108
NW-014	0.67	314.12	64.29	0.4000	Raingage	CB-105-106
NW-015	0.41	239.45	64.29	2.0000	Raingage	RYCB29
NW-016	0.46	227.31	64.29	0.8000	Raingage	CB-103-104
NW-017	0.28	179.50	64.29	1.5000	Raingage	RYCB30
NW-018	0.16	355.85	64.29	1.1000	Raingage	CB-123-124
NW-019	0.29	158.15	64.29	1.2000	Raingage	CB-125-126
NW-020	0.35	191.83	64.29	1.2000	Raingage	CB-127-128
NW-021A	0.12	114.30	64.29	0.8000	Raingage	CB-129
NW-021B	0.24	136.83	64.29	1.0000	Raingage	CB-047-048
NW-022	0.44	272.48	64.29	2.0000	Raingage	RYCB24
NW-023	0.17	100.50	64.29	2.3000	Raingage	RYCB23
NW-024	0.38	190.41	67.14	0.9000	Raingage	CB-007-008
NW-025	0.29	143.78	64.29	1.0000	Raingage	CB-009-010
NW-026	0.41	215.45	64.29	1.3000	Raingage	CB-130-131
NW-027	0.40	203.39	64.29	1.1000	Raingage	CB-132-133
NW-028	0.26	134.96	64.29	1.1000	Raingage	CB-134-135
NW-029	0.29	138.42	64.29	1.3000	Raingage	CB-136-137
NW-030	0.42	242.43	64.29	2.0000	Raingage	RYCB22
NW-031	0.94	247.47	71.43	1.0000	Raingage	SU-031
NW-032	0.26	399.70	71.43	1.5000	Raingage	CB-011-012
NW-033	0.41	192.32	64.29	0.8000	Raingage	CB-041-042
NW-034	0.40	179.50	64.29	1.0000	Raingage	CB-043-044
NW-035	0.14	61.68	64.29	0.8000	Raingage	CB-045-046
NW-036	0.45	232.78	64.29	0.7000	Raingage	CB-138-139
NW-037	0.28	196.52	64.29	2.0000	Raingage	RYCB21
NW-038	0.43	221.30	64.29	0.7000	Raingage	CB-140-141
NW-039	0.23	122.28	64.29	1.0000	Raingage	CB-144-145
NW-042	0.36	187.99	64.29	1.1000	Raingage	CB-146-147
NW-043A	0.10	128.69	64.29	1.6000	Raingage	RYCB18
NW-044	0.28	147.96	64.29	0.8000	Raingage	CB-148-149
NW-045	0.27	181.00	64.29	1.5000	Raingage	RYCB20
NW-046	0.16	84.82	64.29	1.7000	Raingage	CB-142-143
NW-047	0.32	206.01	64.29	1.6000	Raingage	RYCB17
NW-048	0.24	122.81	64.29	1.2000	Raingage	CB-051-052
NW-050	0.38	208.65	64.29	1.0000	Raingage	CB-053-054
NW-051	0.21	128.46	64.29	1.6000	Raingage	RYCB12
NW-052	0.25	136.22	64.29	1.7000	Raingage	CB-055-056
NW-053	0.13	71.91	64.29	0.7000	Raingage	CB-057-058
NW-054	0.21	114.74	64.29	0.9000	Raingage	CB-059-060
NW-055	0.24	130.44	64.29	1.7000	Raingage	CB-071-072
NW-056	0.11	115.50	64.29	1.0000	Raingage	RYCB08
NW-057	0.24	129.88	64.29	1.3000	Raingage	CB-073-074
NW-058	0.21	115.12	64.29	1.0000	Raingage	CB-075-076
NW-059	0.23	151.45	64.29	1.0000	Raingage	RYCB10
NW-060	0.43	266.11	64.29	1.6000	Raingage	RYCB13
NW-061	0.41	231.75	64.29	0.9000	Raingage	CB-061-062
NW-062	0.16	80.66	64.29	1.5000	Raingage	CB-087-088
NW-063	0.22	114.59	64.29	0.6000	Raingage	CB-049-050
NW-065	0.25	122.30	64.29	0.7000	Raingage	CB-089-090
NW-066	0.17	106.26	64.29	1.0000	Raingage	RYCB09
NW-067	0.24	124.81	64.29	1.5000	Raingage	CB-091-092
NW-068A	0.20	103.09	64.29	2.2000	Raingage	CB-093-094
NW-068B	0.03	42.83	64.29	1.5000	Raingage	RYCB11
NW-069	0.23	123.40	64.29	1.2000	Raingage	CB-063-064
NW-070	0.36	244.92	64.29	1.8000	Raingage	RYCB07
NW-071	0.21	95.25	64.29	1.8000	Raingage	CB-065-066
NW-072	0.20	105.54	64.29	1.2000	Raingage	CB-085-086
NW-074	0.12	52.81	64.29	2.2000	Raingage	CB-033-034
NW-075	0.10	126.52	64.29	1.0000	Raingage	RYCB03
NW-076	0.35	160.83	64.29	2.0000	Raingage	CB-035-036
NW-077	0.27	184.68	64.29	1.9000	Raingage	RYCB06
NW-078	0.33	150.70	64.29	1.8000	Raingage	CB-037-038
NW-079	0.61	321.01	48.57	1.5000	Raingage	CB-083-084

NW-080	0.15	181.73	64.29	1.7000	Raingage	RYCB02
NW-081	0.28	130.70	64.29	1.6000	Raingage	CB-081-082
NW-082	0.21	146.91	64.29	2.0000	Raingage	RYCB04
NW-083	0.38	173.73	64.29	1.7000	Raingage	CB-079-080
NW-084	0.38	173.57	64.29	1.8000	Raingage	CB-077-078
NW-085	0.28	157.10	64.29	1.0000	Raingage	CB-069-070
NW-086	0.33	181.69	64.29	1.3000	Raingage	CB-067-068
NW-087	0.30	205.60	64.29	2.1000	Raingage	RYCB05
NW-088	0.37	168.41	64.29	0.8000	Raingage	CB-039-040
NW-089	0.28	134.96	64.29	1.0000	Raingage	CB-031-032
NW-090	0.60	277.83	64.29	1.0000	Raingage	SU-090
NW-091	0.22	104.39	64.29	1.0000	Raingage	CB-029-030
NW-092	0.43	271.48	64.29	1.6000	Raingage	RYCB14
NW-093	0.36	178.46	65.71	0.8000	Raingage	CB-027-028
NW-094	0.14	118.71	64.29	1.6000	Raingage	RYCB15
NW-095	0.37	180.70	65.71	0.7000	Raingage	CB-025-026
NW-096	0.41	265.88	64.29	2.0000	Raingage	RYCB16
NW-097	0.19	251.73	71.43	1.1000	Raingage	CB-023-024
NW-098	0.57	225.21	71.43	1.0000	Raingage	SU-098
NW-099	0.16	217.00	71.43	0.6000	Raingage	CB-021-022
NW-100	0.07	104.20	71.43	2.2000	Raingage	CB-013-014
NW-101	0.20	110.52	64.29	1.4000	Raingage	CB-115-116
NW-102	0.35	184.25	64.29	1.4000	Raingage	CB-117-118
NW-103	0.17	241.74	64.29	2.0000	Raingage	RYCB31
NW-104A	0.31	160.41	64.29	1.0000	Raingage	CB-121-122
NW-104B	2.37	285.35	21.43	1.0000	Raingage	SU-104B
NW-105	0.18	139.43	64.29	2.0000	Raingage	RYCB33
NW-106	0.28	141.50	64.29	0.5000	Raingage	CB-119-120
NW-107	0.31	233.06	64.29	2.0000	Raingage	RYCB32
NW-108	0.66	144.47	64.29	1.0000	Raingage	SU-108
NW-109	1.98	274.79	67.14	1.0000	Raingage	SU-109
NW-110A	0.65	152.45	0.00	1.0000	Raingage	OVF-04
NW-110B	2.59	344.91	64.29	1.0000	Raingage	SU-110B
NW-111	0.63	214.65	71.43	1.0000	Raingage	SU-111
NW-112	2.58	532.37	92.86	1.0000	Raingage	SU-112
NW-113	0.17	250.18	71.43	2.4000	Raingage	CB-015-016
NW-114	0.89	215.05	92.86	1.0000	Raingage	SU-114
NW-115	0.23	316.68	71.43	1.8000	Raingage	CB-017-018
NW-116	0.07	94.52	71.43	1.8000	Raingage	CB-019-020
NW-117	0.15	129.22	71.43	1.7000	Raingage	CB-095-096
NW-118	0.91	311.42	71.43	1.0000	Raingage	SU-118
NW-119	0.20	165.49	71.43	1.7000	Raingage	CB-097-098
NW-120	2.31	334.48	64.29	1.0000	Raingage	SU-120
NW-121	0.14	108.81	71.43	2.7000	Raingage	CB-099-100
NW-122	0.26	104.87	81.43	1.0000	Raingage	SU-122
NW-123	1.96	333.26	80.00	1.0000	Raingage	SU-123
NW-124	0.16	126.59	71.43	2.0000	Raingage	CB-101-102
SWM-1	1.30	651.50	80.00	1.0000	Raingage	POND-UPPER
SWM-2	1.39	462.33	80.00	1.0000	Raingage	POND-LOWER

****
Node Summary
****

Name	Type	Invert Elev.	Max. Depth	Ponded Area	External Inflow
1+000	JUNCTION	90.47	1.00	0.0	
1+070	JUNCTION	90.12	1.00	0.0	
1+150	JUNCTION	90.01	1.00	0.0	
1+274	JUNCTION	89.07	1.00	0.0	
10+091	JUNCTION	92.07	1.00	0.0	
1000_(STM)	JUNCTION	89.19	2.85	0.0	
1002_(STM)	JUNCTION	89.10	2.93	0.0	
1004_(STM)	JUNCTION	87.27	2.97	0.0	
1004D_(STM)	JUNCTION	86.19	3.47	0.0	
104_(STM)	JUNCTION	86.91	3.17	0.0	
11+094	JUNCTION	88.41	1.00	0.0	
11+162	JUNCTION	88.67	1.00	0.0	
1100_(STM)	JUNCTION	85.18	3.31	0.0	
1102_(STM)	JUNCTION	85.84	2.78	0.0	
12+000	JUNCTION	90.44	1.00	0.0	
12+040	JUNCTION	90.46	1.00	0.0	
12+134	JUNCTION	89.70	1.00	0.0	
12+242	JUNCTION	88.72	1.00	0.0	
12+310	JUNCTION	88.52	1.00	0.0	
12+384	JUNCTION	88.22	1.00	0.0	
12+428	JUNCTION	87.57	1.00	0.0	
12+523	JUNCTION	86.87	1.00	0.0	
12+600	JUNCTION	84.87	1.00	0.0	
12+710	JUNCTION	83.01	1.00	0.0	
1200_(STM)	JUNCTION	86.73	3.78	0.0	
1202_(STM)	JUNCTION	86.20	3.50	0.0	
1204_(STM)	JUNCTION	85.32	3.47	0.0	
1206_(STM)	JUNCTION	84.56	3.61	0.0	
1208_(STM)	JUNCTION	84.35	3.73	0.0	
1210_(STM)	JUNCTION	84.16	3.48	0.0	
1212_(STM)	JUNCTION	84.03	3.38	0.0	
1214_(STM)	JUNCTION	81.71	5.24	0.0	
1216_(STM)	JUNCTION	81.63	3.75	0.0	
1218_(STM)	JUNCTION	81.48	4.04	0.0	
1220_(STM)	JUNCTION	79.14	5.08	0.0	

1222_(STM)	JUNCTION	79.79	2.77	0.0
13+093	JUNCTION	87.48	1.00	0.0
13+171	JUNCTION	87.69	1.00	0.0
13+251	JUNCTION	87.79	1.00	0.0
13+413	JUNCTION	88.12	1.00	0.0
13+490	JUNCTION	88.25	1.00	0.0
1300_(STM)	JUNCTION	81.97	5.47	0.0
1302_(STM)	JUNCTION	82.07	5.46	0.0
1304_(STM)	JUNCTION	83.73	4.03	0.0
1306_(STM)	JUNCTION	82.08	5.61	0.0
1308_(STM)	JUNCTION	83.82	4.06	0.0
1310_(STM)	JUNCTION	84.01	4.06	0.0
1312_(STM)	JUNCTION	84.89	3.28	0.0
1314_(STM)	JUNCTION	85.20	3.00	0.0
1400_(STM)	JUNCTION	82.39	6.04	0.0
1402_(STM)	JUNCTION	82.06	1.92	0.0
1404_(STM)	JUNCTION	81.69	4.50	0.0
1406_(STM)	JUNCTION	81.26	5.67	0.0
1408_(STM)	JUNCTION	80.74	5.59	0.0
1410_(STM)	JUNCTION	80.48	3.92	0.0
1412_(STM)	JUNCTION	80.16	3.99	0.0
1500_(STM)	JUNCTION	85.40	3.35	0.0
1502_(STM)	JUNCTION	82.27	3.22	0.0
1505_(STM)	JUNCTION	78.99	4.81	0.0
1600_(STM)	JUNCTION	87.38	3.15	0.0
1602_(STM)	JUNCTION	84.60	4.17	0.0
1604_(STM)	JUNCTION	82.78	4.53	0.0
1606_(STM)	JUNCTION	83.17	2.89	0.0
2+089	JUNCTION	90.50	1.00	0.0
2+112	JUNCTION	90.67	1.00	0.0
2+218	JUNCTION	90.93	1.00	0.0
2+335	JUNCTION	91.17	1.00	0.0
2+516	JUNCTION	90.51	1.00	0.0
200_(STM)	JUNCTION	87.17	3.44	0.0
202_(STM)	JUNCTION	87.84	3.09	0.0
204_(STM)	JUNCTION	88.35	2.76	0.0
210_(STM)	JUNCTION	87.84	2.93	0.0
212_(STM)	JUNCTION	87.24	3.35	0.0
3+088	JUNCTION	90.17	1.00	0.0
3+313	JUNCTION	88.52	1.00	0.0
3+395	JUNCTION	88.32	1.00	0.0
3+447	JUNCTION	87.97	1.00	0.0
300_(STM)	JUNCTION	87.31	2.74	0.0
302_(STM)	JUNCTION	86.75	3.49	0.0
304_(STM)	JUNCTION	86.34	3.14	0.0
306_(STM)	JUNCTION	85.88	3.26	0.0
308_(STM)	JUNCTION	85.86	3.16	0.0
310_(STM)	JUNCTION	85.45	2.95	0.0
312_(STM)	JUNCTION	85.25	3.00	0.0
314_(STM)	JUNCTION	85.05	2.89	0.0
316_(STM)	JUNCTION	84.98	2.95	0.0
343_(STM)	JUNCTION	81.47	3.48	0.0
349_(STM)	JUNCTION	79.01	4.79	0.0
351_(STM)	JUNCTION	79.19	4.61	0.0
353_(STM)	JUNCTION	81.90	2.90	0.0
355_(STM)	JUNCTION	79.15	3.15	0.0
4+112	JUNCTION	90.12	1.00	0.0
4+213	JUNCTION	90.23	1.00	0.0
4+270	JUNCTION	89.37	1.00	0.0
402_(STM)	JUNCTION	86.21	4.08	0.0
5+111	JUNCTION	90.47	1.00	0.0
5+210	JUNCTION	90.87	1.00	0.0
5+285	JUNCTION	90.36	1.00	0.0
500_(STM)	JUNCTION	87.29	2.64	0.0
502_(STM)	JUNCTION	86.84	3.68	0.0
504_(STM)	JUNCTION	86.57	4.28	0.0
506_(STM)	JUNCTION	86.45	4.41	0.0
6+088	JUNCTION	90.12	1.00	0.0
6+278	JUNCTION	88.78	1.00	0.0
6+306	JUNCTION	88.67	1.00	0.0
6+345	JUNCTION	88.61	1.00	0.0
6+410	JUNCTION	88.49	1.00	0.0
6+505	JUNCTION	88.27	1.00	0.0
6+572	JUNCTION	88.20	1.00	0.0
600_(STM)	JUNCTION	87.22	2.99	0.0
600D_(STM)	JUNCTION	88.13	2.71	0.0
602_(STM)	JUNCTION	86.70	2.96	0.0
604_(STM)	JUNCTION	86.51	3.25	0.0
606_(STM)	JUNCTION	85.45	3.76	0.0
608_(STM)	JUNCTION	85.26	3.42	0.0
610_(STM)	JUNCTION	85.20	3.41	0.0
612_(STM)	JUNCTION	85.07	3.44	0.0
614_(STM)	JUNCTION	85.01	3.52	0.0
616_(STM)	JUNCTION	84.87	3.41	0.0
618_(STM)	JUNCTION	84.58	3.59	0.0
620_(STM)	JUNCTION	84.51	3.73	0.0
702_(STM)	JUNCTION	86.05	3.13	0.0
704_(STM)	JUNCTION	85.46	2.95	0.0
8+150	JUNCTION	90.57	1.00	0.0
800_(STM)	JUNCTION	88.94	2.79	0.0
802_(STM)	JUNCTION	88.90	2.58	0.0
804_(STM)	JUNCTION	87.93	2.71	0.0

806_(STM)	JUNCTION	86.61	3.42	0.0
808_(STM)	JUNCTION	85.47	2.75	0.0
9+000	JUNCTION	93.32	1.00	0.0
9+040	JUNCTION	92.52	1.00	0.0
9+261	JUNCTION	88.15	1.00	0.0
9+342	JUNCTION	87.99	1.00	0.0
9+347	JUNCTION	87.99	1.00	0.0
9+713	JUNCTION	84.10	1.00	0.0
900_(STM)	JUNCTION	88.67	3.97	0.0
900D_(STM)	JUNCTION	89.70	2.56	0.0
900DD_(STM)	JUNCTION	88.74	3.05	0.0
902_(STM)	JUNCTION	88.25	2.75	0.0
904_(STM)	JUNCTION	86.52	3.06	0.0
906_(STM)	JUNCTION	84.19	4.07	0.0
908_(STM)	JUNCTION	84.32	3.07	0.0
910_(STM)	JUNCTION	82.67	3.32	0.0
912_(STM)	JUNCTION	81.75	3.38	0.0
914_(STM)	JUNCTION	79.75	4.10	0.0
918_(STM)	JUNCTION	79.92	2.71	0.0
920_(STM)	JUNCTION	79.47	3.13	0.0
CB-001-002	JUNCTION	90.32	1.00	0.0
CB-003-004	JUNCTION	87.99	2.51	0.0
CB-005-006	JUNCTION	87.04	2.48	0.0
CB-007-008	JUNCTION	86.67	2.60	0.0
CB-009-010	JUNCTION	86.37	2.60	0.0
CB-011-012	JUNCTION	84.97	2.60	0.0
CB-013-014	JUNCTION	86.39	1.00	0.0
CB-015-016	JUNCTION	84.90	1.00	0.0
CB-017-018	JUNCTION	81.06	2.60	0.0
CB-019-020	JUNCTION	82.49	1.00	0.0
CB-021-022	JUNCTION	85.05	2.60	0.0
CB-023-024	JUNCTION	85.53	2.60	0.0
CB-025-026	JUNCTION	85.74	2.60	0.0
CB-027-028	JUNCTION	85.89	2.60	0.0
CB-029-030	JUNCTION	86.04	2.60	0.0
CB-031-032	JUNCTION	86.17	2.60	0.0
CB-033-034	JUNCTION	91.73	1.00	0.0
CB-035-036	JUNCTION	90.40	1.00	0.0
CB-037-038	JUNCTION	89.28	1.00	0.0
CB-039-040	JUNCTION	86.14	2.60	0.0
CB-041-042	JUNCTION	88.27	2.60	0.0
CB-043-044	JUNCTION	88.11	2.60	0.0
CB-045-046	JUNCTION	89.76	1.00	0.0
CB-047-048	JUNCTION	86.97	2.60	0.0
CB-049-050	JUNCTION	90.20	1.00	0.0
CB-051-052	JUNCTION	89.52	1.00	0.0
CB-053-054	JUNCTION	89.20	1.00	0.0
CB-055-056	JUNCTION	86.92	2.60	0.0
CB-057-058	JUNCTION	86.89	2.60	0.0
CB-059-060	JUNCTION	86.64	2.60	0.0
CB-061-062	JUNCTION	86.42	2.60	0.0
CB-063-064	JUNCTION	86.25	2.60	0.0
CB-065-066	JUNCTION	86.25	2.60	0.0
CB-067-068	JUNCTION	86.27	2.60	0.0
CB-069-070	JUNCTION	86.61	2.60	0.0
CB-071-072	JUNCTION	89.54	1.00	0.0
CB-073-074	JUNCTION	89.07	1.00	0.0
CB-075-076	JUNCTION	88.62	1.00	0.0
CB-077-078	JUNCTION	88.64	1.00	0.0
CB-079-080	JUNCTION	89.89	1.00	0.0
CB-081-082	JUNCTION	91.12	1.00	0.0
CB-083-084	JUNCTION	90.17	2.60	0.0
CB-085-086	JUNCTION	91.66	1.00	0.0
CB-087-088	JUNCTION	90.88	1.00	0.0
CB-089-090	JUNCTION	90.19	1.00	0.0
CB-091-092	JUNCTION	89.53	1.00	0.0
CB-093-094	JUNCTION	88.42	1.00	0.0
CB-095-096	JUNCTION	86.55	1.00	0.0
CB-097-098	JUNCTION	85.11	1.00	0.0
CB-099-100	JUNCTION	83.54	1.00	0.0
CB-101-102	JUNCTION	84.00	1.00	0.0
CB-103-104	JUNCTION	88.27	2.60	0.0
CB-105-106	JUNCTION	88.65	2.60	0.0
CB-107-108	JUNCTION	90.89	1.00	0.0
CB-109-110	JUNCTION	89.08	2.60	0.0
CB-111-112	JUNCTION	88.77	2.60	0.0
CB-113-114	JUNCTION	88.56	2.60	0.0
CB-115-116	JUNCTION	89.61	1.00	0.0
CB-117-118	JUNCTION	88.50	1.00	0.0
CB-119-120	JUNCTION	87.36	1.00	0.0
CB-121-122	JUNCTION	86.00	1.00	0.0
CB-123-124	JUNCTION	88.27	2.60	0.0
CB-125-126	JUNCTION	89.51	1.00	0.0
CB-127-128	JUNCTION	87.27	2.60	0.0
CB-129	JUNCTION	88.92	1.00	0.0
CB-130-131	JUNCTION	86.62	2.60	0.0
CB-132-133	JUNCTION	86.42	2.60	0.0
CB-134-135	JUNCTION	86.27	2.60	0.0
CB-136-137	JUNCTION	85.67	2.60	0.0
CB-138-139	JUNCTION	88.11	2.60	0.0
CB-140-141	JUNCTION	88.22	2.60	0.0
CB-142-143	JUNCTION	87.63	2.60	0.0

CB-144-145	JUNCTION	88.17	2.60	0.0
CB-146-147	JUNCTION	88.57	2.60	0.0
CB-148-149	JUNCTION	88.69	2.60	0.0
DICB1	JUNCTION	88.04	2.26	0.0
DICB2	JUNCTION	87.58	2.27	0.0
DICB3	JUNCTION	88.02	1.88	0.0
DICB-OUT	JUNCTION	89.67	0.30	0.0
HP-W	JUNCTION	90.33	1.00	0.0
HW1_(STM-OS)	JUNCTION	88.83	1.07	0.0
OS-1_(STM-OS)	JUNCTION	88.37	2.64	0.0
OS-2_(STM-OS)	JUNCTION	88.19	2.34	0.0
OS-3_(STM-OS)	JUNCTION	88.03	2.98	0.0
OS-4_(STM-OS)	JUNCTION	87.96	3.05	0.0
OS-5_(STM-OS)	JUNCTION	87.71	2.49	0.0
OS-6_(STM-OS)	JUNCTION	86.37	3.96	0.0
OVF-02	JUNCTION	85.10	1.00	0.0
OVF-03	JUNCTION	84.81	1.00	0.0
OVF-04	JUNCTION	84.32	1.00	0.0
OVF-05	JUNCTION	84.00	1.00	0.0
OVF-06	JUNCTION	82.69	1.00	0.0
OVF-07	JUNCTION	82.40	1.00	0.0
RYCB01	JUNCTION	90.45	1.95	0.0
RYCB02	JUNCTION	90.14	2.54	0.0
RYCB03	JUNCTION	89.91	2.17	0.0
RYCB04	JUNCTION	88.67	2.08	0.0
RYCB05	JUNCTION	86.60	1.95	0.0
RYCB06	JUNCTION	88.95	1.95	0.0
RYCB07	JUNCTION	86.80	1.95	0.0
RYCB08	JUNCTION	89.11	1.30	0.0
RYCB09	JUNCTION	88.75	1.30	0.0
RYCB10	JUNCTION	87.22	2.04	0.0
RYCB11	JUNCTION	87.25	2.17	0.0
RYCB12	JUNCTION	89.07	1.30	0.0
RYCB13	JUNCTION	87.77	1.30	0.0
RYCB14	JUNCTION	86.79	1.30	0.0
RYCB15	JUNCTION	86.91	1.30	0.0
RYCB16	JUNCTION	85.96	2.11	0.0
RYCB17	JUNCTION	87.50	2.17	0.0
RYCB18	JUNCTION	88.95	1.93	0.0
RYCB20	JUNCTION	89.71	1.30	0.0
RYCB21	JUNCTION	89.17	0.87	0.0
RYCB22	JUNCTION	85.79	2.05	0.0
RYCB23	JUNCTION	87.70	1.30	0.0
RYCB24	JUNCTION	87.15	1.75	0.0
RYCB25	JUNCTION	89.00	1.30	0.0
RYCB26	JUNCTION	88.61	2.20	0.0
RYCB27	JUNCTION	88.71	2.23	0.0
RYCB28	JUNCTION	89.76	1.30	0.0
RYCB29	JUNCTION	88.52	2.17	0.0
RYCB30	JUNCTION	88.13	2.29	0.0
RYCB31	JUNCTION	87.75	1.07	0.0
RYCB32	JUNCTION	85.75	2.05	0.0
RYCB33	JUNCTION	85.93	1.30	0.0
RYCB34	JUNCTION	88.32	1.95	0.0
RYCB35	JUNCTION	88.10	1.79	0.0
RYCB39	JUNCTION	89.12	1.46	0.0
SWM2	JUNCTION	79.04	3.26	0.0
SWM3	JUNCTION	78.98	2.55	0.0
OF-LOWER	OUTFALL	79.24	0.68	0.0
OF-UPPER	OUTFALL	81.70	0.60	0.0
OUT-EXT	OUTFALL	86.47	0.90	0.0
100_(STM)	STORAGE	87.62	2.66	0.0
102_(STM)	STORAGE	87.34	2.85	0.0
106_(STM)	STORAGE	87.38	2.44	0.0
206_(STM)	STORAGE	88.39	2.79	0.0
208_(STM)	STORAGE	88.12	2.72	0.0
20A_(STM)	STORAGE	88.50	2.48	0.0
400_(STM)	STORAGE	86.65	3.55	0.0
700_(STM)	STORAGE	87.20	2.72	0.0
POND-LOWER	STORAGE	78.00	4.30	0.0
POND-UPPER	STORAGE	80.50	4.30	0.0
SU-031	STORAGE	86.01	1.75	0.0
SU-090	STORAGE	86.81	1.75	0.0
SU-098	STORAGE	86.04	1.75	0.0
SU-104B	STORAGE	84.81	1.75	0.0
SU-108	STORAGE	87.03	1.75	0.0
SU-109	STORAGE	87.35	1.75	0.0
SU-110B	STORAGE	84.00	1.75	0.0
SU-111	STORAGE	85.53	1.75	0.0
SU-112	STORAGE	83.00	1.75	0.0
SU-114	STORAGE	82.82	1.75	0.0
SU-118	STORAGE	85.99	1.75	0.0
SU-120	STORAGE	84.59	1.75	0.0
SU-122	STORAGE	83.73	1.75	0.0
SU-123	STORAGE	81.23	1.75	0.0

****
Link Summary
****

Name	From Node	To Node	Type	Length	%Slope	Roughness

1_(STM)	1314_(STM)	1312_(STM)	CONDUIT	68.4	0.2339	0.0130
2_(STM)	1312_(STM)	1310_(STM)	CONDUIT	72.0	0.2361	0.0130
3_(1)_(STM)	1310_(STM)	1308_(STM)	CONDUIT	24.6	0.1629	0.0130
3_(10)_(STM)	1212_(STM)	1214_(STM)	CONDUIT	77.0	0.8574	0.0130
3_(100)_(STM)	1218_(STM)	POND-UPPER	CONDUIT	15.2	0.1975	0.0130
3_(11)_(STM)	1210_(STM)	1212_(STM)	CONDUIT	15.2	0.8539	0.0130
3_(12)_(STM)	1208_(STM)	1210_(STM)	CONDUIT	29.0	0.6548	0.0130
3_(13)_(STM)	1206_(STM)	1208_(STM)	CONDUIT	41.2	0.5096	0.0130
3_(14)_(STM)	1204_(STM)	1206_(STM)	CONDUIT	118.5	0.6412	0.0130
3_(15)_(STM)	1202_(STM)	1204_(STM)	CONDUIT	101.6	0.6888	0.0130
3_(16)_(STM)	1200_(STM)	1202_(STM)	CONDUIT	101.0	0.5246	0.0130
3_(17)_(STM)	355_(STM)	SWM2	CONDUIT	26.0	0.1919	0.0130
3_(18)_(STM)	SWM2	SWM3	CONDUIT	55.2	0.1088	0.0130
3_(19)_(STM)	SWM3	OF-LOWER	CONDUIT	32.8	0.1220	0.0130
3_(2)_(1)_(STM)	1306_(STM)	1304_(STM)	CONDUIT	44.0	0.1136	0.0130
3_(2)_(STM)	1308_(STM)	1306_(STM)	CONDUIT	35.1	0.1140	0.0130
3_(20)_(STM)	920_(STM)	351_(STM)	CONDUIT	72.3	0.3456	0.0130
3_(21)_(STM)	343_(STM)	1218_(STM)	CONDUIT	21.9	0.1367	0.0130
3_(22)_(STM)	1220_(STM)	1505_(STM)	CONDUIT	57.7	0.1560	0.0130
3_(23)_(STM)	1505_(STM)	POND-LOWER	CONDUIT	13.2	0.1516	0.0130
3_(24)_(STM)	212_(STM)	302_(STM)	CONDUIT	113.2	0.3799	0.0130
3_(25)_(1)_(STM)	300_(STM)	302_(STM)	CONDUIT	45.9	0.4571	0.0130
3_(25)_(STM)	349_(STM)	POND-LOWER	CONDUIT	13.3	0.3018	0.0130
3_(26)_(1)_(STM)	304_(STM)	306_(STM)	CONDUIT	58.8	0.6461	0.0130
3_(26)_(STM)	302_(STM)	304_(STM)	CONDUIT	61.8	0.6471	0.0130
3_(27)_(STM)	306_(STM)	1204_(STM)	CONDUIT	81.5	0.5031	0.0130
3_(28)_(STM)	308_(STM)	310_(STM)	CONDUIT	108.3	0.3139	0.0130
3_(29)_(STM)	310_(STM)	312_(STM)	CONDUIT	52.9	0.3212	0.0130
3_(3)_(STM)	1304_(STM)	1302_(STM)	CONDUIT	44.8	0.1338	0.0130
3_(30)_(STM)	312_(STM)	314_(STM)	CONDUIT	59.3	0.2869	0.0130
3_(31)_(STM)	314_(STM)	316_(STM)	CONDUIT	14.1	0.2834	0.0130
3_(32)_(STM)	316_(STM)	1210_(STM)	CONDUIT	72.2	0.7064	0.0130
3_(33)_(STM)	100_(STM)	102_(STM)	CONDUIT	64.9	0.3083	0.0130
3_(34)_(STM)	102_(STM)	104_(STM)	CONDUIT	79.0	0.3545	0.0130
3_(35)_(STM)	106_(STM)	104_(STM)	CONDUIT	38.6	0.4406	0.0130
3_(36)_(STM)	500_(STM)	502_(STM)	CONDUIT	67.2	0.4465	0.0130
3_(37)_(STM)	502_(STM)	504_(STM)	CONDUIT	96.3	0.2493	0.0130
3_(38)_(STM)	504_(STM)	506_(STM)	CONDUIT	12.2	0.3282	0.0130
3_(39)_(STM)	506_(STM)	402_(STM)	CONDUIT	70.3	0.2277	0.0130
3_(4)_(STM)	1302_(STM)	1300_(STM)	CONDUIT	85.0	0.1177	0.0130
3_(40)_(STM)	400_(STM)	402_(STM)	CONDUIT	102.7	0.4187	0.0130
3_(41)_(STM)	104_(STM)	400_(STM)	CONDUIT	101.0	0.2475	0.0130
3_(42)_(STM)	402_(STM)	606_(STM)	CONDUIT	79.0	0.5823	0.0130
3_(43)_(STM)	351_(STM)	349_(STM)	CONDUIT	34.1	0.3521	0.0130
3_(44)_(STM)	600D_(STM)	600_(STM)	CONDUIT	52.4	0.7233	0.0130
3_(44A)_(STM)	804_(STM)	600D_(STM)	CONDUIT	23.6	0.7244	0.0130
3_(45)_(STM)	600_(STM)	602_(STM)	CONDUIT	68.1	0.7194	0.0130
3_(46)_(STM)	602_(STM)	604_(STM)	CONDUIT	15.4	0.7140	0.0130
3_(47)_(STM)	604_(STM)	606_(STM)	CONDUIT	90.1	0.7655	0.0130
3_(48)_(STM)	606_(STM)	608_(STM)	CONDUIT	79.7	0.2008	0.0130
3_(49)_(STM)	608_(STM)	610_(STM)	CONDUIT	9.2	0.3253	0.0130
3_(5)_(STM)	1300_(STM)	1214_(STM)	CONDUIT	91.4	0.1203	0.0130
3_(50)_(STM)	610_(STM)	612_(STM)	CONDUIT	48.5	0.2064	0.0130
3_(51)_(STM)	612_(STM)	614_(STM)	CONDUIT	12.9	0.2320	0.0130
3_(52)_(STM)	614_(STM)	616_(STM)	CONDUIT	29.4	0.2039	0.0130
3_(53)_(STM)	616_(STM)	618_(STM)	CONDUIT	85.2	0.1643	0.0130
3_(54)_(1)_(STM)	620_(STM)	906_(STM)	CONDUIT	42.1	0.1663	0.0130
3_(54)_(STM)	618_(STM)	620_(STM)	CONDUIT	38.8	0.1803	0.0130
3_(58)_(STM)	906_(STM)	1310_(STM)	CONDUIT	81.4	0.1474	0.0130
3_(6)_(STM)	1214_(STM)	1216_(STM)	CONDUIT	63.9	0.1251	0.0130
3_(61)_(STM)	902_(STM)	904_(STM)	CONDUIT	75.0	2.2000	0.0130
3_(63)_(STM)	900_(STM)	900DD_(STM)	CONDUIT	40.6	0.5594	0.0130
3_(63D)_(STM)	900DD_(STM)	902_(STM)	CONDUIT	34.6	0.5575	0.0130
3_(64)_(STM)	900_(STM)	900D_(STM)	CONDUIT	28.7	0.4004	0.0130
3_(64D)_(STM)	900D_(STM)	1000_(STM)	CONDUIT	45.3	0.4082	0.0130
3_(65)_(STM)	1000_(STM)	1002_(STM)	CONDUIT	14.7	0.4084	0.0130
3_(66)_(STM)	1002_(STM)	1004_(STM)	CONDUIT	113.7	1.5390	0.0130
3_(67)_(STM)	1004_(STM)	1004D_(STM)	CONDUIT	86.6	1.5944	0.0130
3_(67D)_(STM)	1004D_(STM)	1100_(STM)	CONDUIT	11.8	1.6094	0.0130
3_(68)_(STM)	1100_(STM)	906_(STM)	CONDUIT	85.0	0.3059	0.0130
3_(69)_(STM)	1102_(STM)	1100_(STM)	CONDUIT	62.5	0.4478	0.0130
3_(7)_(STM)	1216_(STM)	343_(STM)	CONDUIT	40.0	0.1501	0.0130
3_(70)_(1)_(STM)	910_(STM)	912_(STM)	CONDUIT	48.3	1.8417	0.0130
3_(70)_(STM)	908_(STM)	910_(STM)	CONDUIT	81.5	1.7428	0.0130
3_(71)_(STM)	912_(STM)	914_(STM)	CONDUIT	47.4	1.7080	0.0130
3_(72)_(1)_(STM)	918_(STM)	914_(STM)	CONDUIT	75.7	0.1188	0.0130
3_(73)_(STM)	1412_(STM)	1220_(STM)	CONDUIT	74.7	0.3882	0.0130
3_(74)_(STM)	1410_(STM)	1412_(STM)	CONDUIT	75.2	0.4121	0.0130
3_(75)_(STM)	1408_(STM)	1410_(STM)	CONDUIT	43.7	0.4121	0.0130
3_(76)_(1)_(STM)	1404_(STM)	1406_(STM)	CONDUIT	69.2	0.5493	0.0130
3_(76)_(STM)	1406_(STM)	1408_(STM)	CONDUIT	103.3	0.4455	0.0130
3_(77)_(STM)	1402_(STM)	1404_(STM)	CONDUIT	74.0	0.2972	0.0130
3_(78)_(STM)	1400_(STM)	1402_(STM)	CONDUIT	110.1	0.2997	0.0130
3_(79)_(STM)	1500_(STM)	1404_(STM)	CONDUIT	120.0	1.6500	0.0130
3_(80)_(STM)	1502_(STM)	1404_(STM)	CONDUIT	110.5	0.3167	0.0130
3_(81)_(STM)	1604_(STM)	1400_(STM)	CONDUIT	69.9	0.4433	0.0130
3_(82)_(STM)	1606_(STM)	1604_(STM)	CONDUIT	76.6	0.4045	0.0130
3_(83)_(1)_(STM)	1600_(STM)	1602_(STM)	CONDUIT	107.9	1.3442	0.0130
3_(83)_(STM)	1602_(STM)	1400_(STM)	CONDUIT	31.5	1.9995	0.0130
3_(84)_(STM)	700_(STM)	702_(STM)	CONDUIT	86.6	1.1550	0.0130
3_(85)_(1)_(STM)	704_(STM)	616_(STM)	CONDUIT	12.1	0.4947	0.0130
3_(85)_(STM)	702_(STM)	704_(STM)	CONDUIT	67.1	0.7603	0.0130

3_(86)_(STM)	800_(STM)	900_(STM)	CONDUIT	69.6	0.3016	0.0130
3_(87)_(STM)	802_(STM)	804_(STM)	CONDUIT	57.0	1.6131	0.0130
3_(88)_(STM)	804_(STM)	806_(STM)	CONDUIT	83.8	1.4796	0.0130
3_(89)_(1)_(STM)	808_(STM)	618_(STM)	CONDUIT	6.3	0.9599	0.0130
3_(89)_(STM)	806_(STM)	808_(STM)	CONDUIT	74.3	1.4934	0.0130
3_(9)_(STM)	1222_(STM)	1220_(STM)	CONDUIT	82.6	0.1452	0.0130
3_(90)_(STM)	904_(STM)	906_(STM)	CONDUIT	71.7	1.9936	0.0130
3_(94)_(STM)	914_(STM)	920_(STM)	CONDUIT	64.8	0.3857	0.0130
3_(97)_(STM)	353_(STM)	OF-UPPER	CONDUIT	32.0	0.6256	0.0130
C1	CB-013-014	CB-015-016	CONDUIT	53.6	2.7797	0.0150
C10	CB-023-024	13+093	CONDUIT	30.2	-1.1586	0.0150
C100	CB-111-112	2+112	CONDUIT	37.7	-0.7956	0.0150
C101	2+112	2+089	CONDUIT	17.9	0.9508	0.0150
C102	2+089	CB-123-124	CONDUIT	35.5	1.7770	0.0150
C103	2+089	CB-113-114	CONDUIT	39.9	0.8518	0.0150
C104	12+000	CB-001-002	CONDUIT	24.9	0.4817	0.0150
C105	CB-001-002	12+040	CONDUIT	14.2	-0.9845	0.0150
C106	CB-113-114	12+040	CONDUIT	47.3	-0.6345	0.0150
C107	12+040	CB-003-004	CONDUIT	72.1	1.3316	0.0150
C108	HP-W	CB-115-116	CONDUIT	53.7	1.3421	0.0150
C109	CB-121-122	OVF-02	CONDUIT	15.5	5.8268	0.0150
C11	13+171	CB-023-024	CONDUIT	47.0	1.1927	0.0150
C110	CB-005-006	12+242	CONDUIT	20.9	-0.9571	0.0150
C111	12+242	CB-007-008	CONDUIT	43.7	1.0293	0.0150
C112	CB-047-048	12+242	CONDUIT	43.5	-0.3451	0.0150
C113	CB-009-010	12+384	CONDUIT	18.0	-1.3853	0.0150
C114	CB-136-137	12+428	CONDUIT	28.0	-1.0714	0.0150
C115	12+384	12+428	CONDUIT	36.0	1.8044	0.0150
C116	12+428	CB-011-012	CONDUIT	69.0	1.4487	0.0150
C117	CB-021-022	12+523	CONDUIT	36.0	-0.6105	0.0150
C118	CB-011-012	12+523	CONDUIT	34.5	-0.8687	0.0150
C119	12+523	CB-013-014	CONDUIT	17.9	2.6885	0.0150
C12	13+251	CB-025-026	CONDUIT	60.3	0.7465	0.0150
C120	CB-037-038	9+261	CONDUIT	65.3	1.7300	0.0150
C121	9+261	CB-039-040	CONDUIT	35.3	1.1599	0.0150
C122	CB-065-066	9+261	CONDUIT	26.9	-1.1160	0.0150
C123	CB-067-068	9+261	CONDUIT	37.8	-0.7416	0.0150
C124	CB-039-040	9+342	CONDUIT	48.2	-0.5191	0.0150
C125	CB-029-030	9+342	CONDUIT	32.5	-1.0764	0.0150
C126	9+342	CB-027-028	CONDUIT	58.6	0.8532	0.0150
C127	9+347	CB-095-096	CONDUIT	71.8	2.0046	0.0150
C128	CB-127-128	1+274	CONDUIT	21.5	-0.9288	0.0150
C129	CB-045-046	1+274	CONDUIT	93.9	0.7347	0.0150
C13	CB-025-026	13+171	CONDUIT	22.5	-1.5539	0.0150
C130	1+274	CB-047-048	CONDUIT	38.8	1.2876	0.0150
C131	1+274	CB-130-131	CONDUIT	69.1	1.2294	0.0150
C132	CB-099-100	914_(STM)	CONDUIT	9.0	17.4351	0.0150
C134_1	OVF-05	OVF-06	CONDUIT	306.7	0.4271	0.0350
C134_2	OVF-06	OVF-07	CONDUIT	69.1	0.4196	0.0350
C135	CB-117-118	CB-119-120	CONDUIT	81.9	1.3925	0.0150
C136	CB-119-120	CB-121-122	CONDUIT	83.2	1.6358	0.0150
C137	CB-015-016	POND-UPPER	CONDUIT	25.0	4.4043	0.0150
C138	OVF-07	POND-LOWER	CONDUIT	60.0	0.1667	0.0350
C139	OVF-03	OVF-04	CONDUIT	84.4	0.5803	0.0350
C14	CB-027-028	13+251	CONDUIT	28.4	-1.0570	0.0150
C140	OVF-04	OVF-05	CONDUIT	54.0	0.5924	0.0350
C141	CB-129	1+274	CONDUIT	12.6	-1.1946	0.0150
C15	3+447	CB-136-137	CONDUIT	51.8	1.3506	0.0150
C16	CB-134-135	3+447	CONDUIT	7.8	-1.2856	0.0150
C17	CB-132-133	3+395	CONDUIT	30.0	-1.0000	0.0150
C18	3+395	CB-134-135	CONDUIT	40.2	1.1189	0.0150
C19	CB-130-131	3+313	CONDUIT	27.9	-1.0734	0.0150
C2	9+713	CB-101-102	CONDUIT	46.8	0.2137	0.0150
C20	3+313	CB-132-133	CONDUIT	50.3	0.9938	0.0150
C21	10+091	CB-081-082	CONDUIT	54.9	1.7300	0.0150
C22	CB-081-082	CB-079-080	CONDUIT	73.5	1.6746	0.0150
C23	CB-079-080	CB-077-078	CONDUIT	71.1	1.7588	0.0150
C24	CB-083-084	10+091	CONDUIT	25.2	-1.1918	0.0150
C25	CB-033-034	CB-035-036	CONDUIT	64.9	2.0507	0.0150
C26	CB-035-036	CB-037-038	CONDUIT	59.8	1.8726	0.0150
C27	13+490	CB-031-032	CONDUIT	50.5	0.9510	0.0150
C28	CB-031-032	13+413	CONDUIT	29.1	-1.2041	0.0150
C29	13+413	CB-029-030	CONDUIT	36.0	1.3344	0.0150
C3	12+600	CB-017-018	CONDUIT	76.6	2.8850	0.0150
C30	CB-089-090	CB-091-092	CONDUIT	50.0	1.3192	0.0150
C31	CB-091-092	CB-093-094	CONDUIT	47.2	2.3547	0.0150
C32	CB-071-072	CB-073-074	CONDUIT	51.1	0.9196	0.0150
C33	CB-073-074	CB-075-076	CONDUIT	60.4	0.7452	0.0150
C34	6+345	CB-059-060	CONDUIT	33.2	1.1152	0.0150
C35	CB-059-060	6+410	CONDUIT	34.4	-0.7270	0.0150
C36	CB-055-056	6+306	CONDUIT	18.3	-0.8201	0.0150
C37	6+306	CB-057-058	CONDUIT	26.1	0.6887	0.0150
C38	CB-057-058	6+345	CONDUIT	17.7	-0.6769	0.0150
C39	CB-051-052	CB-053-054	CONDUIT	106.0	0.3018	0.0150
C4_1	12+710	CB-017-018	CONDUIT	15.9	2.2021	0.0150
C4_2	12+710	CB-019-020	CONDUIT	17.9	2.9079	0.0150
C40	CB-085-086	CB-087-088	CONDUIT	46.9	1.6647	0.0150
C41	11+162	CB-069-070	CONDUIT	24.4	1.8837	0.0150
C42	5+111	CB-144-145	CONDUIT	64.6	1.0830	0.0150
C43	CB-146-147	5+111	CONDUIT	26.5	-1.1326	0.0150
C44	5+210	CB-146-147	CONDUIT	68.6	1.0201	0.0150
C45	5+210	CB-148-149	CONDUIT	65.0	0.8929	0.0150

C46	1+000	CB-041-042	CONDUIT	46.6	1.2874	0.0150
C47	CB-140-141	4+112	CONDUIT	30.5	-0.9850	0.0150
C48	4+112	CB-138-139	CONDUIT	70.7	0.5797	0.0150
C49	CB-007-008	12+310	CONDUIT	20.2	-1.2401	0.0150
C5	CB-101-102	CB-099-100	CONDUIT	67.2	0.6844	0.0150
C50	12+310	CB-009-010	CONDUIT	54.9	1.0014	0.0150
C51	2+335	CB-107-108	CONDUIT	48.8	0.5738	0.0150
C52	CB-107-108	CB-105-106	CONDUIT	83.4	0.7671	0.0150
C53	CB-105-106	2+516	CONDUIT	47.7	-0.5447	0.0150
C54	2+516	CB-103-104	CONDUIT	72.2	0.8868	0.0150
C55	2+335	CB-109-110	CONDUIT	68.9	0.7112	0.0150
C56	CB-109-110	2+218	CONDUIT	37.7	-0.6630	0.0150
C57	2+218	CB-111-112	CONDUIT	67.9	0.8253	0.0150
C58	CB-125-126	CB-127-128	CONDUIT	52.3	1.2245	0.0150
C59	CB-003-004	12+134	CONDUIT	21.4	-0.9365	0.0150
C6	CB-097-098	CB-099-100	CONDUIT	57.8	2.7191	0.0150
C60	12+134	CB-005-006	CONDUIT	92.2	1.2795	0.0150
C61	CB-115-116	CB-117-118	CONDUIT	66.8	1.6627	0.0150
C62	OVF-02	OVF-03	CONDUIT	48.7	0.5951	0.0350
C63	6+088	CB-051-052	CONDUIT	68.4	0.8773	0.0150
C64	6+088	CB-071-072	CONDUIT	81.6	0.7105	0.0150
C65	CB-049-050	6+088	CONDUIT	9.2	0.8695	0.0150
C66	6+505	CB-063-064	CONDUIT	44.9	0.9363	0.0150
C67	CB-093-094	CB-063-064	CONDUIT	22.1	2.5851	0.0150
C68	8+150	CB-049-050	CONDUIT	70.1	0.5281	0.0150
C69	CB-087-088	8+150	CONDUIT	13.8	2.2481	0.0150
C7	CB-017-018	POND-LOWER	CONDUIT	30.0	1.2001	0.0150
C70	8+150	CB-089-090	CONDUIT	61.3	0.6203	0.0150
C71	6+410	CB-061-062	CONDUIT	60.6	0.7752	0.0150
C72	CB-075-076	CB-061-062	CONDUIT	24.1	2.4924	0.0150
C73	CB-061-062	6+505	CONDUIT	37.8	-0.6620	0.0150
C74	CB-063-064	6+572	CONDUIT	17.5	-1.9979	0.0150
C75	6+572	CB-065-066	CONDUIT	20.6	1.7009	0.0150
C76	CB-077-078	11+094	CONDUIT	18.3	1.2545	0.0150
C77	CB-069-070	11+094	CONDUIT	39.2	-0.5108	0.0150
C78	11+094	CB-067-068	CONDUIT	39.8	1.3577	0.0150
C79	9+040	CB-033-034	CONDUIT	31.1	2.5376	0.0150
C8	CB-095-096	CB-097-098	CONDUIT	83.1	1.7333	0.0150
C80	9+040	CB-085-086	CONDUIT	74.5	1.1552	0.0150
C81	9+040	CB-083-084	CONDUIT	48.1	1.5588	0.0150
C82	9+000	9+040	CONDUIT	44.2	1.8111	0.0150
C83	6+278	CB-055-056	CONDUIT	9.7	2.6900	0.0150
C84	CB-053-054	6+278	CONDUIT	26.2	1.6020	0.0150
C85	CB-142-143	4+270	CONDUIT	16.1	-0.8676	0.0150
C86	4+270	6+278	CONDUIT	23.4	2.5226	0.0150
C87	CB-148-149	5+285	CONDUIT	7.3	-0.9535	0.0150
C88	5+285	4+213	CONDUIT	7.2	1.7984	0.0150
C89	4+213	CB-142-143	CONDUIT	39.1	2.5580	0.0150
C9	13+093	CB-021-022	CONDUIT	49.6	1.6752	0.0150
C90	4+213	CB-140-141	CONDUIT	61.0	0.6724	0.0150
C91	CB-041-042	1+070	CONDUIT	29.0	-0.8612	0.0150
C92	CB-144-145	1+070	CONDUIT	29.7	-1.1801	0.0150
C93	1+070	CB-043-044	CONDUIT	48.7	0.8414	0.0150
C94	CB-043-044	1+150	CONDUIT	29.4	-1.0204	0.0150
C95	CB-138-139	1+150	CONDUIT	34.7	-0.8640	0.0150
C96	1+150	CB-045-046	CONDUIT	31.2	0.8017	0.0150
C97	CB-103-104	3+088	CONDUIT	44.8	-0.6699	0.0150
C98	CB-123-124	3+088	CONDUIT	39.8	-0.7539	0.0150
C99	3+088	CB-125-126	CONDUIT	53.9	1.2246	0.0150
RYCB01-MAJOR	RYCB01	CB-085-086	CONDUIT	43.7	1.0068	0.0350
RYCB02-MAJOR	RYCB02	CB-083-084	CONDUIT	50.0	1.2209	0.0350
RYCB03-MAJOR	RYCB03	CB-033-034	CONDUIT	8.9	0.5620	0.0350
RYCB04-MAJOR	RYCB04	CB-035-036	CONDUIT	39.8	0.1257	0.0350
RYCB05-MAJOR	RYCB05	CB-067-068	CONDUIT	13.9	2.7406	0.0350
RYCB06-MAJOR	RYCB06	CB-035-036	CONDUIT	46.2	0.4325	0.0350
RYCB07-MAJOR	RYCB07	6+572	CONDUIT	14.4	1.7404	0.0350
RYCB08-MAJOR	RYCB08	CB-091-092	CONDUIT	67.5	0.8591	0.0350
RYCB09-MAJOR	RYCB09	CB-091-092	CONDUIT	45.0	0.4893	0.0350
RYCB10-MAJOR	RYCB10	CB-075-076	CONDUIT	31.6	1.0771	0.0350
RYCB11-MAJOR	RYCB11	CB-093-094	CONDUIT	26.3	2.6659	0.0350
RYCB12-MAJOR	RYCB12	CB-053-054	CONDUIT	66.7	1.3042	0.0350
RYCB13-MAJOR	RYCB13	CB-075-076	CONDUIT	17.3	0.8675	0.0350
RYCB14-MAJOR	RYCB14	CB-029-030	CONDUIT	46.3	0.3242	0.0350
RYCB15-MAJOR	RYCB15	CB-027-028	CONDUIT	54.4	0.7722	0.0350
RYCB16-MAJOR	RYCB16	CB-025-026	CONDUIT	57.0	0.7538	0.0350
RYCB17-MAJOR	RYCB17	CB-142-143	CONDUIT	13.9	1.0083	0.0350
RYCB18-MAJOR	RYCB18	CB-146-147	CONDUIT	69.4	0.5906	0.0350
RYCB20-MAJOR	RYCB20	CB-148-149	CONDUIT	36.3	1.1568	0.0350
RYCB21-MAJOR	RYCB21	CB-138-139	CONDUIT	14.1	0.2127	0.0350
RYCB22-MAJOR	RYCB22	CB-136-137	CONDUIT	21.4	1.2607	0.0350
RYCB23-MAJOR	RYCB23	CB-047-048	CONDUIT	9.3	1.3933	0.0350
RYCB24-MAJOR	RYCB24	CB-047-048	CONDUIT	17.2	0.1744	0.0350
RYCB25-MAJOR	RYCB25	CB-003-004	CONDUIT	38.1	1.3108	0.0350
RYCB26-MAJOR	RYCB26	CB-113-114	CONDUIT	42.8	0.8184	0.0350
RYCB27-MAJOR	RYCB27	CB-111-112	CONDUIT	42.7	0.6325	0.0350
RYCB28-MAJOR	RYCB28	CB-109-110	CONDUIT	43.0	0.1859	0.0350
RYCB29-MAJOR	RYCB29	CB-105-106	CONDUIT	34.7	0.4035	0.0350
RYCB30-MAJOR	RYCB30	CB-103-104	CONDUIT	35.7	0.6999	0.0350
RYCB31-MAJOR	RYCB31	CB-117-118	CONDUIT	49.4	0.0405	0.0350
RYCB32-MAJOR	RYCB32	CB-119-120	CONDUIT	62.2	0.2252	0.0350
RYCB33-MAJOR	RYCB33	CB-121-122	CONDUIT	62.7	1.4842	0.0350
RYCB34-MAJOR	RYCB34	CB-003-004	CONDUIT	35.3	1.3305	0.0350

RYCB35-MAJOR	RYCB35	CB-003-004	CONDUIT	58.0	0.1551	0.0350
RYCB36-MAJOR	DICB3	DICB2	CONDUIT	74.4	0.0672	0.0350
RYCB38-MAJOR_1	DICB2	DICB-OUT	CONDUIT	11.9	-1.0057	0.0350
RYCB38-MAJOR_2	DICB-OUT	CB-051-052	CONDUIT	4.7	3.1776	0.0350
RYCB40-MAJOR	DICB1	CB-144-145	CONDUIT	17.9	1.2832	0.0350
STM-1_(STM)	200_(STM)	1200_(STM)	CONDUIT	81.5	0.4503	0.0130
STM-2_(STM)	202_(STM)	200_(STM)	CONDUIT	113.3	0.5208	0.0130
STM-2-10_(STM-OS)	OS-2_(STM-OS)	OS-3_(STM-OS)	CONDUIT	38.1	0.3410	0.0130
STM-2-11_(STM-OS)	OS-3_(STM-OS)	OS-4_(STM-OS)	CONDUIT	10.6	0.3762	0.0130
STM-2-12_(STM-OS)	OS-4_(STM-OS)	OS-5_(STM-OS)	CONDUIT	71.4	0.3503	0.0130
STM-2-13_(STM-OS)	OS-5_(STM-OS)	OS-6_(STM-OS)	CONDUIT	12.4	0.3225	0.0130
STM-2-15_(STM-OS)	OS-6_(STM-OS)	OUT-EXT	CONDUIT	57.6	0.3472	0.0130
STM-2-8_(STM-OS)	HW1_(STM-OS)	OS-1_(STM-OS)	CONDUIT	35.7	0.3641	0.0130
STM-2-9_(STM-OS)	OS-1_(STM-OS)	OS-2_(STM-OS)	CONDUIT	33.8	0.3550	0.0130
STM-3_(STM)	204_(STM)	202_(STM)	CONDUIT	113.3	0.4502	0.0130
STM-4_(STM)	206_(STM)	204_(STM)	CONDUIT	12.5	0.6418	0.0130
STM-5_(STM)	206_(STM)	20A_(STM)	CONDUIT	49.8	0.3735	0.0130
STM-5A_(STM)	20A_(STM)	208_(STM)	CONDUIT	14.6	0.3692	0.0130
STM-6_(STM)	208_(STM)	210_(STM)	CONDUIT	12.4	0.4037	0.0130
STM-7_(STM)	210_(STM)	212_(STM)	CONDUIT	113.2	0.3799	0.0130
CB-003-PIPE	CB-003-004	1200_(STM)	ORIFICE			
CB-004-PIPE	CB-003-004	1200_(STM)	ORIFICE			
CB-005-PIPE	CB-005-006	1202_(STM)	ORIFICE			
CB-006-PIPE	CB-005-006	1202_(STM)	ORIFICE			
CB-007-PIPE	CB-007-008	1204_(STM)	ORIFICE			
CB-008-PIPE	CB-007-008	1204_(STM)	ORIFICE			
CB-009-PIPE	CB-009-010	1206_(STM)	ORIFICE			
CB-010-PIPE	CB-009-010	1206_(STM)	ORIFICE			
CB-011-PIPE	CB-011-012	1212_(STM)	ORIFICE			
CB-012-PIPE	CB-011-012	1212_(STM)	ORIFICE			
CB-017-PIPE	CB-017-018	1220_(STM)	ORIFICE			
CB-018-PIPE	CB-017-018	1220_(STM)	ORIFICE			
CB-021-PIPE	CB-021-022	1300_(STM)	ORIFICE			
CB-022-PIPE	CB-021-022	1300_(STM)	ORIFICE			
CB-023-PIPE	CB-023-024	1302_(STM)	ORIFICE			
CB-024-PIPE	CB-023-024	1302_(STM)	ORIFICE			
CB-025-PIPE	CB-025-026	1304_(STM)	ORIFICE			
CB-026-PIPE	CB-025-026	1304_(STM)	ORIFICE			
CB-027-PIPE	CB-027-028	1308_(STM)	ORIFICE			
CB-028-PIPE	CB-027-028	1308_(STM)	ORIFICE			
CB-029-PIPE	CB-029-030	1312_(STM)	ORIFICE			
CB-030-PIPE	CB-029-030	1312_(STM)	ORIFICE			
CB-031-PIPE	CB-031-032	1314_(STM)	ORIFICE			
CB-032-PIPE	CB-031-032	1314_(STM)	ORIFICE			
CB-039-PIPE	CB-039-040	906_(STM)	ORIFICE			
CB-040-PIPE	CB-039-040	906_(STM)	ORIFICE			

CB-041-PIPE	CB-041-042	100_(STM)	ORIFICE
CB-042-PIPE	CB-041-042	100_(STM)	ORIFICE
CB-043-PIPE	CB-043-044	102_(STM)	ORIFICE
CB-044-PIPE	CB-043-044	102_(STM)	ORIFICE
CB-047-PIPE	CB-047-048	306_(STM)	ORIFICE
CB-048-PIPE	CB-047-048	306_(STM)	ORIFICE
CB-055-PIPE	CB-055-056	606_(STM)	ORIFICE
CB-056-PIPE	CB-055-056	606_(STM)	ORIFICE
CB-057-PIPE	CB-057-058	606_(STM)	ORIFICE
CB-058-PIPE	CB-057-058	606_(STM)	ORIFICE
CB-059-PIPE	CB-059-060	610_(STM)	ORIFICE
CB-060-PIPE	CB-059-060	610_(STM)	ORIFICE
CB-061-PIPE	CB-061-062	616_(STM)	ORIFICE
CB-062-PIPE	CB-061-062	616_(STM)	ORIFICE
CB-063-PIPE	CB-063-064	618_(STM)	ORIFICE
CB-064-PIPE	CB-063-064	618_(STM)	ORIFICE
CB-065-PIPE	CB-065-066	620_(STM)	ORIFICE
CB-066-PIPE	CB-065-066	620_(STM)	ORIFICE
CB-067-PIPE	CB-067-068	1100_(STM)	ORIFICE
CB-068-PIPE	CB-067-068	1100_(STM)	ORIFICE
CB-069-PIPE	CB-069-070	1102_(STM)	ORIFICE
CB-070-PIPE	CB-069-070	1102_(STM)	ORIFICE
CB-083-PIPE	CB-083-084	900D_(STM)	ORIFICE
CB-084-PIPE	CB-083-084	900D_(STM)	ORIFICE
CB-103-PIPE	CB-103-104	212_(STM)	ORIFICE
CB-104-PIPE	CB-103-104	212_(STM)	ORIFICE
CB-105-PIPE	CB-105-106	210_(STM)	ORIFICE
CB-106-PIPE	CB-105-106	210_(STM)	ORIFICE
CB-109-PIPE	CB-109-110	204_(STM)	ORIFICE
CB-110-PIPE	CB-109-110	204_(STM)	ORIFICE
CB-111-PIPE	CB-111-112	202_(STM)	ORIFICE
CB-112-PIPE	CB-111-112	202_(STM)	ORIFICE
CB-113-PIPE	CB-113-114	200_(STM)	ORIFICE
CB-114-PIPE	CB-113-114	200_(STM)	ORIFICE
CB-123-PIPE	CB-123-124	300_(STM)	ORIFICE
CB-124-PIPE	CB-123-124	300_(STM)	ORIFICE
CB-127-PIPE	CB-127-128	304_(STM)	ORIFICE
CB-128-PIPE	CB-127-128	304_(STM)	ORIFICE
CB-130-PIPE	CB-130-131	308_(STM)	ORIFICE
CB-131-PIPE	CB-130-131	308_(STM)	ORIFICE
CB-132-PIPE	CB-132-133	310_(STM)	ORIFICE
CB-133-PIPE	CB-132-133	310_(STM)	ORIFICE
CB-134-PIPE	CB-134-135	312_(STM)	ORIFICE
CB-135-PIPE	CB-134-135	312_(STM)	ORIFICE
CB-136-PIPE	CB-136-137	316_(STM)	ORIFICE
CB-137-PIPE	CB-136-137	316_(STM)	ORIFICE

CB-138-PIPE	CB-138-139	104_(STM)	ORIFICE
CB-139-PIPE	CB-138-139	104_(STM)	ORIFICE
CB-140-PIPE	CB-140-141	400_(STM)	ORIFICE
CB-141-PIPE	CB-140-141	400_(STM)	ORIFICE
CB-142-PIPE	CB-142-143	402_(STM)	ORIFICE
CB-143-PIPE	CB-142-143	402_(STM)	ORIFICE
CB-144-PIPE	CB-144-145	500_(STM)	ORIFICE
CB-145-PIPE	CB-144-145	500_(STM)	ORIFICE
CB-146-PIPE	CB-146-147	502_(STM)	ORIFICE
CB-147-PIPE	CB-146-147	502_(STM)	ORIFICE
CB-148-PIPE	CB-148-149	506_(STM)	ORIFICE
CB-149-PIPE	CB-148-149	506_(STM)	ORIFICE
LOWER-OR1	POND-LOWER	355_(STM)	ORIFICE
LOWER-OR2	POND-LOWER	355_(STM)	ORIFICE
OR-SU-031	SU-031	1212_(STM)	ORIFICE
OR-SU-090	SU-090	1314_(STM)	ORIFICE
OR-SU-098	SU-098	1300_(STM)	ORIFICE
OR-SU-104B	SU-104B	OVF-03	ORIFICE
OR-SU-108	SU-108	1400_(STM)	ORIFICE
OR-SU-109	SU-109	1500_(STM)	ORIFICE
OR-SU-110B	SU-110B	OVF-05	ORIFICE
OR-SU-111	SU-111	1406_(STM)	ORIFICE
OR-SU-112	SU-112	1410_(STM)	ORIFICE
OR-SU-114	SU-114	1220_(STM)	ORIFICE
OR-SU-118	SU-118	908_(STM)	ORIFICE
OR-SU-120	SU-120	910_(STM)	ORIFICE
OR-SU-122	SU-122	912_(STM)	ORIFICE
OR-SU-123	SU-123	918_(STM)	ORIFICE
RYCB01-PIPE	RYCB01	800_(STM)	ORIFICE
RYCB02-PIPE	RYCB02	900D_(STM)	ORIFICE
RYCB03-PIPE	RYCB03	900DD_(STM)	ORIFICE
RYCB04-PIPE	RYCB04	902_(STM)	ORIFICE
RYCB05-PIPE	RYCB05	1100_(STM)	ORIFICE
RYCB06-PIPE	RYCB06	902_(STM)	ORIFICE
RYCB07-PIPE	RYCB07	620_(STM)	ORIFICE
RYCB08-PIPE	RYCB08	804_(STM)	ORIFICE
RYCB09-PIPE	RYCB09	806_(STM)	ORIFICE
RYCB10-PIPE	RYCB10	702_(STM)	ORIFICE
RYCB11-PIPE	RYCB11	806_(STM)	ORIFICE
RYCB12-PIPE	RYCB12	604_(STM)	ORIFICE
RYCB13-PIPE	RYCB13	702_(STM)	ORIFICE
RYCB14-PIPE	RYCB14	1312_(STM)	ORIFICE
RYCB15-PIPE	RYCB15	1308_(STM)	ORIFICE
RYCB16-PIPE	RYCB16	1304_(STM)	ORIFICE
RYCB17-PIPE	RYCB17	402_(STM)	ORIFICE
RYCB18-PIPE	RYCB18	502_(STM)	ORIFICE
RYCB20-PIPE	RYCB20	506_(STM)	ORIFICE
RYCB21-PIPE	RYCB21	104_(STM)	ORIFICE
RYCB22-PIPE	RYCB22	316_(STM)	ORIFICE
RYCB23-PIPE	RYCB23	306_(STM)	ORIFICE
RYCB24-PIPE	RYCB24	306_(STM)	ORIFICE
RYCB25-PIPE	RYCB25	1200_(STM)	ORIFICE
RYCB26-PIPE	RYCB26	200_(STM)	ORIFICE
RYCB27-PIPE	RYCB27	202_(STM)	ORIFICE
RYCB28-PIPE	RYCB28	204_(STM)	ORIFICE
RYCB29-PIPE	RYCB29	210_(STM)	ORIFICE
RYCB30-PIPE	RYCB30	212_(STM)	ORIFICE
RYCB31-PIPE	RYCB31	1602_(STM)	ORIFICE
RYCB32-PIPE	RYCB32	1606_(STM)	ORIFICE
RYCB33-PIPE	RYCB33	1606_(STM)	ORIFICE
RYCB34-PIPE	RYCB34	1200_(STM)	ORIFICE
RYCB35-PIPE	RYCB35	1202_(STM)	ORIFICE
RYCB36-PIPE	DICB3	600_(STM)	ORIFICE
RYCB38-PIPE	DICB2	602_(STM)	ORIFICE
RYCB39-PIPE	RYCB39	OS-1_(STM-OS)	ORIFICE
RYCB40-PIPE	DICB1	500_(STM)	ORIFICE
UPPER-OR1	POND-UPPER	353_(STM)	ORIFICE
UPPER-OR2	POND-UPPER	353_(STM)	ORIFICE
CB-001-PIPE	CB-001-002	1200_(STM)	OUTLET
CB-002-PIPE	CB-001-002	1200_(STM)	OUTLET
CB-013-PIPE	CB-013-014	1214_(STM)	OUTLET
CB-014-PIPE	CB-013-014	1214_(STM)	OUTLET
CB-015-PIPE	CB-015-016	1216_(STM)	OUTLET
CB-016-PIPE	CB-015-016	1216_(STM)	OUTLET
CB-019-PIPE	CB-019-020	1222_(STM)	OUTLET
CB-020-PIPE	CB-019-020	1222_(STM)	OUTLET
CB-033-PIPE	CB-033-034	900DD_(STM)	OUTLET
CB-034-PIPE	CB-033-034	900DD_(STM)	OUTLET
CB-035-PIPE	CB-035-036	902_(STM)	OUTLET
CB-036-PIPE	CB-035-036	902_(STM)	OUTLET
CB-037-PIPE	CB-037-038	904_(STM)	OUTLET
CB-038-PIPE	CB-037-038	904_(STM)	OUTLET
CB-045-PIPE	CB-045-046	106_(STM)	OUTLET
CB-046-PIPE	CB-045-046	106_(STM)	OUTLET
CB-049-PIPE	CB-049-050	600D_(STM)	OUTLET
CB-050-PIPE	CB-049-050	600D_(STM)	OUTLET
CB-051-PIPE	CB-051-052	602_(STM)	OUTLET
CB-052-PIPE	CB-051-052	602_(STM)	OUTLET
CB-053-PIPE	CB-053-054	604_(STM)	OUTLET
CB-054-PIPE	CB-053-054	604_(STM)	OUTLET
CB-071-PIPE	CB-071-072	700_(STM)	OUTLET
CB-072-PIPE	CB-071-072	700_(STM)	OUTLET

CB-073-PIPE	CB-073-074	702_(STM)	OUTLET
CB-074-PIPE	CB-073-074	702_(STM)	OUTLET
CB-075-PIPE	CB-075-076	702_(STM)	OUTLET
CB-076-PIPE	CB-075-076	702_(STM)	OUTLET
CB-077-PIPE	CB-077-078	1004D_(STM)	OUTLET
CB-078-PIPE	CB-077-078	1004D_(STM)	OUTLET
CB-079-PIPE	CB-079-080	1004_(STM)	OUTLET
CB-080-PIPE	CB-079-080	1004_(STM)	OUTLET
CB-081-PIPE	CB-081-082	1002_(STM)	OUTLET
CB-082-PIPE	CB-081-082	1002_(STM)	OUTLET
CB-085-PIPE	CB-085-086	800_(STM)	OUTLET
CB-086-PIPE	CB-085-086	800_(STM)	OUTLET
CB-087-PIPE	CB-087-088	802_(STM)	OUTLET
CB-088-PIPE	CB-087-088	802_(STM)	OUTLET
CB-089-PIPE	CB-089-090	804_(STM)	OUTLET
CB-090-PIPE	CB-089-090	804_(STM)	OUTLET
CB-091-PIPE	CB-091-092	806_(STM)	OUTLET
CB-092-PIPE	CB-091-092	806_(STM)	OUTLET
CB-093-PIPE	CB-093-094	806_(STM)	OUTLET
CB-094-PIPE	CB-093-094	806_(STM)	OUTLET
CB-095-PIPE	CB-095-096	908_(STM)	OUTLET
CB-096-PIPE	CB-095-096	908_(STM)	OUTLET
CB-097-PIPE	CB-097-098	910_(STM)	OUTLET
CB-098-PIPE	CB-097-098	910_(STM)	OUTLET
CB-099-PIPE	CB-099-100	914_(STM)	OUTLET
CB-100-PIPE	CB-099-100	914_(STM)	OUTLET
CB-101-PIPE	CB-101-102	918_(STM)	OUTLET
CB-102-PIPE	CB-101-102	918_(STM)	OUTLET
CB-107-PIPE	CB-107-108	20A_(STM)	OUTLET
CB-108-PIPE	CB-107-108	20A_(STM)	OUTLET
CB-115-PIPE	CB-115-116	1600_(STM)	OUTLET
CB-116-PIPE	CB-115-116	1600_(STM)	OUTLET
CB-117-PIPE	CB-117-118	1602_(STM)	OUTLET
CB-118-PIPE	CB-117-118	1602_(STM)	OUTLET
CB-119-PIPE	CB-119-120	1604_(STM)	OUTLET
CB-120-PIPE	CB-119-120	1604_(STM)	OUTLET
CB-121-PIPE	CB-121-122	1606_(STM)	OUTLET
CB-122-PIPE	CB-121-122	1606_(STM)	OUTLET
CB-125-PIPE	CB-125-126	302_(STM)	OUTLET
CB-126-PIPE	CB-125-126	302_(STM)	OUTLET
CB-129-PIPE	CB-129	308_(STM)	OUTLET

****
Cross Section Summary
****

Conduit	Shape	Full Depth	Full Area	Hyd. Rad.	Max. Width	No. of Barrels	Full Flow
1_(STM)	CIRCULAR	0.53	0.22	0.13	0.53	1	208.01
2_(STM)	CIRCULAR	0.68	0.36	0.17	0.68	1	408.44
3_(1)_(STM)	CIRCULAR	1.35	1.43	0.34	1.35	1	2154.26
3_(10)_(STM)	CIRCULAR	0.82	0.53	0.21	0.82	1	1329.27
3_(100)_(STM)	CIRCULAR	1.65	2.14	0.41	1.65	1	4051.18
3_(11)_(STM)	CIRCULAR	0.82	0.53	0.21	0.82	1	1326.55
3_(12)_(STM)	CIRCULAR	0.82	0.53	0.21	0.82	1	1161.60
3_(13)_(STM)	CIRCULAR	0.82	0.53	0.21	0.82	1	1024.79
3_(14)_(STM)	CIRCULAR	0.82	0.53	0.21	0.82	1	1149.48
3_(15)_(STM)	CIRCULAR	0.60	0.28	0.15	0.60	1	509.63
3_(16)_(STM)	CIRCULAR	0.60	0.28	0.15	0.60	1	444.76
3_(17)_(STM)	CIRCULAR	0.68	0.36	0.17	0.68	1	368.30
3_(18)_(STM)	CIRCULAR	0.68	0.36	0.17	0.68	1	277.22
3_(19)_(STM)	CIRCULAR	0.68	0.36	0.17	0.68	1	293.64
3_(2)_(1)_(STM)	CIRCULAR	1.50	1.77	0.38	1.50	1	2382.57
3_(2)_(STM)	CIRCULAR	1.50	1.77	0.38	1.50	1	2386.45
3_(20)_(STM)	CIRCULAR	0.90	0.64	0.23	0.90	1	1064.35
3_(21)_(STM)	CIRCULAR	1.65	2.14	0.41	1.65	1	3369.77
3_(22)_(STM)	CIRCULAR	1.20	1.13	0.30	1.20	1	1539.92
3_(23)_(STM)	CIRCULAR	0.90	0.64	0.23	0.90	1	704.95
3_(24)_(STM)	CIRCULAR	0.60	0.28	0.15	0.60	1	378.49
3_(25)_(1)_(STM)	CIRCULAR	0.25	0.05	0.06	0.25	1	40.21
3_(25)_(STM)	CIRCULAR	0.90	0.64	0.23	0.90	1	994.50
3_(26)_(1)_(STM)	CIRCULAR	0.60	0.28	0.15	0.60	1	493.57
3_(26)_(STM)	CIRCULAR	0.60	0.28	0.15	0.60	1	493.95
3_(27)_(STM)	CIRCULAR	0.68	0.36	0.17	0.68	1	596.24
3_(28)_(STM)	CIRCULAR	0.38	0.11	0.09	0.38	1	98.23
3_(29)_(STM)	CIRCULAR	0.45	0.16	0.11	0.45	1	161.60
3_(3)_(STM)	CIRCULAR	1.50	1.77	0.38	1.50	1	2586.15
3_(30)_(STM)	CIRCULAR	0.53	0.22	0.13	0.53	1	230.35
3_(31)_(STM)	CIRCULAR	0.53	0.22	0.13	0.53	1	228.96
3_(32)_(STM)	CIRCULAR	0.53	0.22	0.13	0.53	1	361.49
3_(33)_(STM)	CIRCULAR	0.38	0.11	0.09	0.38	1	97.36
3_(34)_(STM)	CIRCULAR	0.45	0.16	0.11	0.45	1	169.77
3_(35)_(STM)	CIRCULAR	0.30	0.07	0.07	0.30	1	64.19
3_(36)_(STM)	CIRCULAR	0.45	0.16	0.11	0.45	1	190.52
3_(37)_(STM)	CIRCULAR	0.60	0.28	0.15	0.60	1	306.61
3_(38)_(STM)	CIRCULAR	0.60	0.28	0.15	0.60	1	351.76
3_(39)_(STM)	CIRCULAR	0.68	0.36	0.17	0.68	1	401.15
3_(4)_(STM)	CIRCULAR	1.50	1.77	0.38	1.50	1	2425.26
3_(40)_(STM)	CIRCULAR	0.60	0.28	0.15	0.60	1	397.31
3_(41)_(STM)	CIRCULAR	0.60	0.28	0.15	0.60	1	305.50
3_(42)_(STM)	CIRCULAR	0.68	0.36	0.17	0.68	1	641.47

3_(43)_(STM)	CIRCULAR	0.90	0.64	0.23	0.90	1	1074.27
3_(44)_(STM)	CIRCULAR	0.38	0.11	0.09	0.38	1	149.12
3_(44A)_(STM)	CIRCULAR	0.38	0.11	0.09	0.38	1	149.23
3_(45)_(STM)	CIRCULAR	0.53	0.22	0.13	0.53	1	364.79
3_(46)_(STM)	CIRCULAR	0.53	0.22	0.13	0.53	1	363.42
3_(47)_(STM)	CIRCULAR	0.60	0.28	0.15	0.60	1	537.24
3_(48)_(STM)	CIRCULAR	0.97	0.75	0.24	0.97	1	1004.31
3_(49)_(STM)	CIRCULAR	0.97	0.75	0.24	0.97	1	1278.35
3_(5)_(STM)	CIRCULAR	1.50	1.77	0.38	1.50	1	2452.35
3_(50)_(STM)	CIRCULAR	0.97	0.75	0.24	0.97	1	1018.09
3_(51)_(STM)	CIRCULAR	0.97	0.75	0.24	0.97	1	1079.46
3_(52)_(STM)	CIRCULAR	0.97	0.75	0.24	0.97	1	1012.11
3_(53)_(STM)	CIRCULAR	1.05	0.87	0.26	1.05	1	1106.89
3_(54)_(1)_(STM)	CIRCULAR	1.20	1.13	0.30	1.20	1	1589.78
3_(54)_(STM)	CIRCULAR	1.20	1.13	0.30	1.20	1	1655.38
3_(58)_(STM)	CIRCULAR	1.35	1.43	0.34	1.35	1	2049.44
3_(6)_(STM)	CIRCULAR	1.65	2.14	0.41	1.65	1	3224.05
3_(61)_(STM)	CIRCULAR	0.38	0.11	0.09	0.38	1	260.07
3_(63)_(STM)	CIRCULAR	0.38	0.11	0.09	0.38	1	131.14
3_(63D)_(STM)	CIRCULAR	0.38	0.11	0.09	0.38	1	130.92
3_(64)_(STM)	CIRCULAR	0.38	0.11	0.09	0.38	1	110.95
3_(64D)_(STM)	CIRCULAR	0.38	0.11	0.09	0.38	1	112.03
3_(65)_(STM)	CIRCULAR	0.38	0.11	0.09	0.38	1	112.06
3_(66)_(STM)	CIRCULAR	0.38	0.11	0.09	0.38	1	217.52
3_(67)_(STM)	CIRCULAR	0.45	0.16	0.11	0.45	1	360.03
3_(67D)_(STM)	CIRCULAR	0.45	0.16	0.11	0.45	1	361.72
3_(68)_(STM)	CIRCULAR	0.68	0.36	0.17	0.68	1	464.93
3_(69)_(STM)	CIRCULAR	0.30	0.07	0.07	0.30	1	64.72
3_(7)_(STM)	CIRCULAR	1.65	2.14	0.41	1.65	1	3531.55
3_(70)_(1)_(STM)	CIRCULAR	0.60	0.28	0.15	0.60	1	833.31
3_(70)_(STM)	CIRCULAR	0.38	0.11	0.09	0.38	1	231.47
3_(71)_(STM)	CIRCULAR	0.60	0.28	0.15	0.60	1	802.50
3_(72)_(1)_(STM)	CIRCULAR	0.82	0.53	0.21	0.82	1	494.82
3_(73)_(STM)	CIRCULAR	0.97	0.75	0.24	0.97	1	1396.43
3_(74)_(STM)	CIRCULAR	0.97	0.75	0.24	0.97	1	1438.72
3_(75)_(STM)	CIRCULAR	0.90	0.64	0.23	0.90	1	1162.24
3_(76)_(1)_(STM)	CIRCULAR	0.90	0.64	0.23	0.90	1	1341.73
3_(76)_(STM)	CIRCULAR	0.90	0.64	0.23	0.90	1	1208.35
3_(77)_(STM)	CIRCULAR	0.75	0.44	0.19	0.75	1	606.91
3_(78)_(STM)	CIRCULAR	0.75	0.44	0.19	0.75	1	609.45
3_(79)_(STM)	CIRCULAR	0.45	0.16	0.11	0.45	1	366.25
3_(80)_(STM)	CIRCULAR	0.68	0.36	0.17	0.68	1	473.10
3_(81)_(STM)	CIRCULAR	0.60	0.28	0.15	0.60	1	408.84
3_(82)_(STM)	CIRCULAR	0.68	0.36	0.17	0.68	1	534.63
3_(83)_(1)_(STM)	CIRCULAR	0.25	0.05	0.06	0.25	1	68.95
3_(83)_(STM)	CIRCULAR	0.30	0.07	0.07	0.30	1	136.75
3_(84)_(STM)	CIRCULAR	0.30	0.07	0.07	0.30	1	103.93
3_(85)_(1)_(STM)	CIRCULAR	0.53	0.22	0.13	0.53	1	302.50
3_(85)_(STM)	CIRCULAR	0.45	0.16	0.11	0.45	1	248.62
3_(86)_(STM)	CIRCULAR	0.38	0.11	0.09	0.38	1	96.29
3_(87)_(STM)	CIRCULAR	0.25	0.05	0.06	0.25	1	75.53
3_(88)_(STM)	CIRCULAR	0.30	0.07	0.07	0.30	1	117.63
3_(89)_(1)_(STM)	CIRCULAR	0.38	0.11	0.09	0.38	1	171.79
3_(89)_(STM)	CIRCULAR	0.38	0.11	0.09	0.38	1	214.28
3_(9)_(STM)	CIRCULAR	0.68	0.36	0.17	0.68	1	320.35
3_(90)_(STM)	CIRCULAR	0.45	0.16	0.11	0.45	1	402.58
3_(94)_(STM)	CIRCULAR	0.90	0.64	0.23	0.90	1	1124.40
3_(97)_(STM)	CIRCULAR	0.60	0.28	0.15	0.60	1	485.68
C1	18mROW	1.00	15.07	0.37	18.00	1	86187.91
C10	18mROW	1.00	15.07	0.37	18.00	1	55643.98
C100	18mROW	1.00	15.07	0.37	18.00	1	46110.06
C101	18mROW	1.00	15.07	0.37	18.00	1	50407.53
C102	18mROW	1.00	15.07	0.37	18.00	1	68910.63
C103	18mROW	1.00	15.07	0.37	18.00	1	47709.23
C104	18mROW	1.00	15.07	0.37	18.00	1	35877.02
C105	18mROW	1.00	15.07	0.37	18.00	1	51292.56
C106	18mROW	1.00	15.07	0.37	18.00	1	41179.00
C107	18mROW	1.00	15.07	0.37	18.00	1	59652.57
C108	18mROW	1.00	15.07	0.37	18.00	1	59887.16
C109	18mROW	1.00	15.07	0.37	18.00	1	124784.59
C11	18mROW	1.00	15.07	0.37	18.00	1	56456.44
C110	18mROW	1.00	15.07	0.37	18.00	1	50572.86
C111	18mROW	1.00	15.07	0.37	18.00	1	52447.24
C112	18mROW	1.00	15.07	0.37	18.00	1	30369.11
C113	18mROW	1.00	15.07	0.37	18.00	1	60842.80
C114	18mROW	1.00	15.07	0.37	18.00	1	53507.63
C115	18mROW	1.00	15.07	0.37	18.00	1	69440.18
C116	18mROW	1.00	15.07	0.37	18.00	1	62221.34
C117	18mROW	1.00	15.07	0.37	18.00	1	40391.13
C118	18mROW	1.00	15.07	0.37	18.00	1	48181.91
C119	18mROW	1.00	15.07	0.37	18.00	1	84762.40
C12	18mROW	1.00	15.07	0.37	18.00	1	44664.60
C120	18mROW	1.00	15.07	0.37	18.00	1	67992.91
C121	18mROW	1.00	15.07	0.37	18.00	1	55675.34
C122	18mROW	1.00	15.07	0.37	18.00	1	54611.01
C123	18mROW	1.00	15.07	0.37	18.00	1	44518.72
C124	18mROW	1.00	15.07	0.37	18.00	1	37245.57
C125	18mROW	1.00	15.07	0.37	18.00	1	53631.87
C126	18mROW	1.00	15.07	0.37	18.00	1	47748.46
C127	18mROW	1.00	15.07	0.37	18.00	1	73191.80
C128	18mROW	1.00	15.07	0.37	18.00	1	49820.37
C129	18mROW	1.00	15.07	0.37	18.00	1	44308.97

C13	18mROW	1.00	15.07	0.37	18.00	1	64441.13
C130	18mROW	1.00	15.07	0.37	18.00	1	58659.22
C131	18mROW	1.00	15.07	0.37	18.00	1	57319.16
C132	RECT_OPEN	1.00	6.00	0.75	6.00	1	137881.48
C134_1	TRAPEZOIDAL	1.00	4.00	0.55	7.00	1	4990.36
C134_2	TRAPEZOIDAL	1.00	4.00	0.55	7.00	1	4946.39
C135	18mROW	1.00	15.07	0.37	18.00	1	61002.56
C136	18mROW	1.00	15.07	0.37	18.00	1	66116.48
C137	RECT_OPEN	1.00	6.00	0.75	6.00	1	69299.55
C138	TRAPEZOIDAL	1.00	4.00	0.55	7.00	1	3117.42
C139	TRAPEZOIDAL	1.00	4.00	0.55	7.00	1	5817.19
C14	18mROW	1.00	15.07	0.37	18.00	1	53146.32
C140	TRAPEZOIDAL	1.00	4.00	0.55	7.00	1	5877.06
C141	18mROW	1.00	15.07	0.37	18.00	1	56501.91
C15	18mROW	1.00	15.07	0.37	18.00	1	60076.74
C16	18mROW	1.00	15.07	0.37	18.00	1	58613.95
C17	18mROW	1.00	15.07	0.37	18.00	1	51694.14
C18	18mROW	1.00	15.07	0.37	18.00	1	54681.92
C19	18mROW	1.00	15.07	0.37	18.00	1	53558.35
C2	18mROW	1.00	15.07	0.37	18.00	1	23895.60
C20	18mROW	1.00	15.07	0.37	18.00	1	51534.79
C21	18mROW	1.00	15.07	0.37	18.00	1	67993.29
C22	18mROW	1.00	15.07	0.37	18.00	1	66896.81
C23	18mROW	1.00	15.07	0.37	18.00	1	68556.33
C24	18mROW	1.00	15.07	0.37	18.00	1	56434.52
C25	18mROW	1.00	15.07	0.37	18.00	1	74028.30
C26	18mROW	1.00	15.07	0.37	18.00	1	70740.61
C27	18mROW	1.00	15.07	0.37	18.00	1	50412.38
C28	18mROW	1.00	15.07	0.37	18.00	1	56724.70
C29	18mROW	1.00	15.07	0.37	18.00	1	59715.97
C3	18mROW	1.00	15.07	0.37	18.00	1	87804.14
C30	18mROW	1.00	15.07	0.37	18.00	1	59375.53
C31	18mROW	1.00	15.07	0.37	18.00	1	79325.34
C32	18mROW	1.00	15.07	0.37	18.00	1	49573.56
C33	18mROW	1.00	15.07	0.37	18.00	1	44624.27
C34	18mROW	1.00	15.07	0.37	18.00	1	54591.01
C35	18mROW	1.00	15.07	0.37	18.00	1	44076.89
C36	18mROW	1.00	15.07	0.37	18.00	1	46814.36
C37	18mROW	1.00	15.07	0.37	18.00	1	42900.12
C38	18mROW	1.00	15.07	0.37	18.00	1	42530.30
C39	18mROW	1.00	15.07	0.37	18.00	1	28397.75
C4_1	18mROW	1.00	15.07	0.37	18.00	1	76711.48
C4_2	18mROW	1.00	15.07	0.37	18.00	1	88152.21
C40	18mROW	1.00	15.07	0.37	18.00	1	66698.57
C41	18mROW	1.00	15.07	0.37	18.00	1	70948.80
C42	18mROW	1.00	15.07	0.37	18.00	1	53796.33
C43	18mROW	1.00	15.07	0.37	18.00	1	55015.71
C44	18mROW	1.00	15.07	0.37	18.00	1	52212.77
C45	18mROW	1.00	15.07	0.37	18.00	1	48847.75
C46	18mROW	1.00	15.07	0.37	18.00	1	58655.44
C47	18mROW	1.00	15.07	0.37	18.00	1	51306.52
C48	18mROW	1.00	15.07	0.37	18.00	1	39359.07
C49	18mROW	1.00	15.07	0.37	18.00	1	57567.26
C5	18mROW	1.00	15.07	0.37	18.00	1	42765.72
C50	18mROW	1.00	15.07	0.37	18.00	1	51730.21
C51	18mROW	1.00	15.07	0.37	18.00	1	39157.34
C52	18mROW	1.00	15.07	0.37	18.00	1	45275.09
C53	18mROW	1.00	15.07	0.37	18.00	1	38153.52
C54	18mROW	1.00	15.07	0.37	18.00	1	48680.28
C55	18mROW	1.00	15.07	0.37	18.00	1	43593.95
C56	18mROW	1.00	15.07	0.37	18.00	1	42091.21
C57	18mROW	1.00	15.07	0.37	18.00	1	46962.95
C58	18mROW	1.00	15.07	0.37	18.00	1	57203.26
C59	18mROW	1.00	15.07	0.37	18.00	1	50026.41
C6	18mROW	1.00	15.07	0.37	18.00	1	85243.53
C60	18mROW	1.00	15.07	0.37	18.00	1	58474.33
C61	18mROW	1.00	15.07	0.37	18.00	1	66657.50
C62	TRAPEZOIDAL	1.00	4.00	0.55	7.00	1	5890.51
C63	18mROW	1.00	15.07	0.37	18.00	1	48419.81
C64	18mROW	1.00	15.07	0.37	18.00	1	43572.81
C65	18mROW	1.00	15.07	0.37	18.00	1	48203.73
C66	18mROW	1.00	15.07	0.37	18.00	1	50020.11
C67	18mROW	1.00	15.07	0.37	18.00	1	83115.43
C68	18mROW	1.00	15.07	0.37	18.00	1	37568.16
C69	18mROW	1.00	15.07	0.37	18.00	1	77508.84
C7	RECT_OPEN	1.00	6.00	0.75	6.00	1	36174.28
C70	18mROW	1.00	15.07	0.37	18.00	1	40713.81
C71	18mROW	1.00	15.07	0.37	18.00	1	45513.34
C72	18mROW	1.00	15.07	0.37	18.00	1	81611.38
C73	18mROW	1.00	15.07	0.37	18.00	1	42058.88
C74	18mROW	1.00	15.07	0.37	18.00	1	73068.54
C75	18mROW	1.00	15.07	0.37	18.00	1	67419.83
C76	18mROW	1.00	15.07	0.37	18.00	1	57899.34
C77	18mROW	1.00	15.07	0.37	18.00	1	36947.56
C78	18mROW	1.00	15.07	0.37	18.00	1	60234.57
C79	18mROW	1.00	15.07	0.37	18.00	1	82348.39
C8	18mROW	1.00	15.07	0.37	18.00	1	68058.00
C80	18mROW	1.00	15.07	0.37	18.00	1	55560.31
C81	18mROW	1.00	15.07	0.37	18.00	1	64541.51
C82	18mROW	1.00	15.07	0.37	18.00	1	69568.51
C83	18mROW	1.00	15.07	0.37	18.00	1	84785.06
C84	18mROW	1.00	15.07	0.37	18.00	1	65429.38

C85	18mROW	1.00	15.07	0.37	18.00	1	48151.05
C86	18mROW	1.00	15.07	0.37	18.00	1	82104.92
C87	18mROW	1.00	15.07	0.37	18.00	1	50477.36
C88	18mROW	1.00	15.07	0.37	18.00	1	69323.83
C89	18mROW	1.00	15.07	0.37	18.00	1	82678.82
C9	18mROW	1.00	15.07	0.37	18.00	1	66907.54
C90	18mROW	1.00	15.07	0.37	18.00	1	42390.59
C91	18mROW	1.00	15.07	0.37	18.00	1	47972.46
C92	18mROW	1.00	15.07	0.37	18.00	1	56156.65
C93	18mROW	1.00	15.07	0.37	18.00	1	47419.31
C94	18mROW	1.00	15.07	0.37	18.00	1	52218.98
C95	18mROW	1.00	15.07	0.37	18.00	1	48051.98
C96	18mROW	1.00	15.07	0.37	18.00	1	46287.42
C97	18mROW	1.00	15.07	0.37	18.00	1	42310.11
C98	18mROW	1.00	15.07	0.37	18.00	1	44886.30
C99	18mROW	1.00	15.07	0.37	18.00	1	57207.22
RYCB01-MAJOR	TRIANGULAR	0.30	0.27	0.14	1.80	1	211.00
RYCB02-MAJOR	TRIANGULAR	0.30	0.27	0.14	1.80	1	232.35
RYCB03-MAJOR	TRIANGULAR	0.30	0.27	0.14	1.80	1	157.64
RYCB04-MAJOR	TRIANGULAR	0.30	0.27	0.14	1.80	1	74.54
RYCB05-MAJOR	TRIANGULAR	0.30	0.27	0.14	1.80	1	348.11
RYCB06-MAJOR	TRIANGULAR	0.30	0.27	0.14	1.80	1	138.29
RYCB07-MAJOR	TRIANGULAR	0.30	0.27	0.14	1.80	1	277.41
RYCB08-MAJOR	TRIANGULAR	0.30	0.27	0.14	1.80	1	194.90
RYCB09-MAJOR	TRIANGULAR	0.30	0.27	0.14	1.80	1	147.09
RYCB10-MAJOR	TRIANGULAR	0.30	0.27	0.14	1.80	1	218.24
RYCB11-MAJOR	TRIANGULAR	0.30	0.27	0.14	1.80	1	343.33
RYCB12-MAJOR	TRIANGULAR	0.30	0.27	0.14	1.80	1	240.14
RYCB13-MAJOR	TRIANGULAR	0.30	0.27	0.14	1.80	1	195.86
RYCB14-MAJOR	TRIANGULAR	0.30	0.27	0.14	1.80	1	119.73
RYCB15-MAJOR	TRIANGULAR	0.30	0.27	0.14	1.80	1	184.78
RYCB16-MAJOR	TRIANGULAR	0.30	0.27	0.14	1.80	1	182.57
RYCB17-MAJOR	TRIANGULAR	0.30	0.27	0.14	1.80	1	211.15
RYCB18-MAJOR	TRIANGULAR	0.30	0.27	0.14	1.80	1	161.60
RYCB20-MAJOR	TRIANGULAR	0.30	0.27	0.14	1.80	1	226.16
RYCB21-MAJOR	TRIANGULAR	0.30	0.27	0.14	1.80	1	96.97
RYCB22-MAJOR	TRIANGULAR	0.30	0.27	0.14	1.80	1	236.11
RYCB23-MAJOR	TRIANGULAR	0.30	0.27	0.14	1.80	1	248.21
RYCB24-MAJOR	TRIANGULAR	0.30	0.27	0.14	1.80	1	87.83
RYCB25-MAJOR	TRIANGULAR	0.30	0.27	0.14	1.80	1	240.75
RYCB26-MAJOR	TRIANGULAR	0.30	0.27	0.14	1.80	1	190.23
RYCB27-MAJOR	TRIANGULAR	0.30	0.27	0.14	1.80	1	167.24
RYCB28-MAJOR	TRIANGULAR	0.30	0.27	0.14	1.80	1	90.67
RYCB29-MAJOR	TRIANGULAR	0.30	0.27	0.14	1.80	1	133.57
RYCB30-MAJOR	TRIANGULAR	0.30	0.27	0.14	1.80	1	175.92
RYCB31-MAJOR	TRIANGULAR	0.30	0.27	0.14	1.80	1	42.29
RYCB32-MAJOR	TRIANGULAR	0.30	0.27	0.14	1.80	1	99.79
RYCB33-MAJOR	TRIANGULAR	0.30	0.27	0.14	1.80	1	256.18
RYCB34-MAJOR	TRIANGULAR	0.30	0.27	0.14	1.80	1	242.56
RYCB35-MAJOR	TRIANGULAR	0.30	0.27	0.14	1.80	1	82.82
RYCB36-MAJOR	TRAPEZOIDAL	0.30	1.47	0.25	5.80	1	431.24
RYCB38-MAJOR_1	TRAPEZOIDAL	0.30	1.47	0.25	5.80	1	1668.37
RYCB38-MAJOR_2	TRAPEZOIDAL	0.30	1.47	0.25	5.80	1	2965.48
RYCB40-MAJOR	TRIANGULAR	0.30	0.27	0.14	1.80	1	238.20
STM-1_(STM)	CIRCULAR	0.53	0.22	0.13	0.53	1	288.61
STM-2_(STM)	CIRCULAR	0.45	0.16	0.11	0.45	1	205.76
STM-2-10_(STM-OS)	CIRCULAR	0.90	0.64	0.23	0.90	1	1057.15
STM-2-11_(STM-OS)	CIRCULAR	0.90	0.64	0.23	0.90	1	1110.41
STM-2-12_(STM-OS)	CIRCULAR	0.90	0.64	0.23	0.90	1	1071.58
STM-2-13_(STM-OS)	CIRCULAR	0.90	0.64	0.23	0.90	1	1028.13
STM-2-15_(STM-OS)	CIRCULAR	0.90	0.64	0.23	0.90	1	1066.80
STM-2-8_(STM-OS)	CIRCULAR	0.90	0.64	0.23	0.90	1	1092.49
STM-2-9_(STM-OS)	CIRCULAR	0.90	0.64	0.23	0.90	1	1078.73
STM-3_(STM)	CIRCULAR	0.45	0.16	0.11	0.45	1	191.30
STM-4_(STM)	CIRCULAR	0.25	0.05	0.06	0.25	1	47.64
STM-5_(STM)	CIRCULAR	0.30	0.07	0.07	0.30	1	59.10
STM-5A_(STM)	CIRCULAR	0.30	0.07	0.07	0.30	1	58.76
STM-6_(STM)	CIRCULAR	0.30	0.07	0.07	0.30	1	61.44
STM-7_(STM)	CIRCULAR	0.53	0.22	0.13	0.53	1	265.10

```
****************
Transect Summary
****************

Transect 18mROW
Area:
          0.0009    0.0035    0.0078    0.0139    0.0217
          0.0313    0.0424    0.0539    0.0664    0.0802
          0.0953    0.1117    0.1292    0.1481    0.1682
          0.1895    0.2121    0.2359    0.2597    0.2836
          0.3075    0.3313    0.3552    0.3791    0.4029
          0.4268    0.4507    0.4746    0.4984    0.5223
          0.5462    0.5701    0.5939    0.6178    0.6417
          0.6656    0.6895    0.7133    0.7372    0.7611
          0.7850    0.8089    0.8328    0.8567    0.8805
          0.9044    0.9283    0.9522    0.9761    1.0000
Hrad:
          0.0262    0.0524    0.0787    0.1049    0.1311
          0.1573    0.1962    0.2469    0.2908    0.3274
          0.3577    0.3829    0.4038    0.4212    0.4357
```

```
              0.4478     0.4579     0.4670     0.4779     0.4901
              0.5034     0.5175     0.5323     0.5476     0.5632
              0.5793     0.5956     0.6121     0.6289     0.6458
              0.6629     0.6801     0.6974     0.7148     0.7323
              0.7498     0.7674     0.7851     0.8029     0.8206
              0.8384     0.8563     0.8742     0.8921     0.9100
              0.9280     0.9460     0.9640     0.9820     1.0000
Width:
              0.0728     0.1456     0.2184     0.2912     0.3640
              0.4368     0.4733     0.4996     0.5522     0.6047
              0.6573     0.7098     0.7624     0.8149     0.8675
              0.9201     0.9726     0.9989     0.9989     0.9990
              0.9990     0.9990     0.9991     0.9991     0.9991
              0.9992     0.9992     0.9992     0.9993     0.9993
              0.9994     0.9994     0.9994     0.9995     0.9995
              0.9995     0.9996     0.9996     0.9996     0.9997
              0.9997     0.9997     0.9998     0.9998     0.9998
              0.9999     0.9999     0.9999     1.0000     1.0000

Transect 18mROW(Half)
Area:
              0.0009     0.0035     0.0078     0.0139     0.0217
              0.0313     0.0423     0.0538     0.0663     0.0801
              0.0952     0.1115     0.1291     0.1479     0.1680
              0.1894     0.2120     0.2357     0.2595     0.2834
              0.3073     0.3311     0.3550     0.3789     0.4027
              0.4266     0.4505     0.4744     0.4982     0.5221
              0.5460     0.5699     0.5938     0.6176     0.6415
              0.6654     0.6893     0.7132     0.7371     0.7610
              0.7849     0.8088     0.8327     0.8566     0.8805
              0.9044     0.9283     0.9522     0.9761     1.0000
Hrad:
              0.0312     0.0623     0.0935     0.1246     0.1558
              0.1869     0.2326     0.2914     0.3417     0.3829
              0.4165     0.4438     0.4659     0.4839     0.4983
              0.5100     0.5192     0.5274     0.5374     0.5489
              0.5615     0.5749     0.5889     0.6034     0.6182
              0.6333     0.6486     0.6641     0.6796     0.6952
              0.7108     0.7265     0.7421     0.7578     0.7734
              0.7890     0.8045     0.8200     0.8354     0.8508
              0.8660     0.8812     0.8964     0.9114     0.9264
              0.9413     0.9561     0.9708     0.9855     1.0000
Width:
              0.0726     0.1453     0.2179     0.2905     0.3631
              0.4358     0.4722     0.4985     0.5511     0.6037
              0.6563     0.7089     0.7614     0.8140     0.8666
```

```
              0.9192     0.9718     0.9981     0.9981     0.9982
              0.9983     0.9983     0.9984     0.9984     0.9985
              0.9986     0.9986     0.9987     0.9987     0.9988
              0.9989     0.9989     0.9990     0.9990     0.9991
              0.9992     0.9992     0.9993     0.9993     0.9994
              0.9995     0.9995     0.9996     0.9996     0.9997
              0.9998     0.9998     0.9999     0.9999     1.0000

************************************************************
NOTE: The summary statistics displayed in this report are
based on results found at every computational time step,
not just on results from each reporting time step.
************************************************************

***************
Analysis Options
***************
Flow Units ..... LPS
Process Models:
  Rainfall/Runoff ..... YES
  RDII ..... NO
  Snowmelt ..... NO
  Groundwater ..... NO
  Flow Routing ..... YES
  Ponding Allowed ..... NO
  Water Quality ..... NO
Infiltration Method ..... HORTON
Flow Routing Method ..... DYNWAVE
Starting Date ..... 03/09/2018 00:00:00
Ending Date ..... 03/11/2018 00:00:00
Antecedent Dry Days ..... 0.0
Report Time Step ..... 00:01:00
Wet Time Step ..... 00:05:00
Dry Time Step ..... 00:05:00
Routing Time Step ..... 2.00 sec
Variable Time Step ..... YES
Maximum Trials ..... 8
Number of Threads ..... 4
Head Tolerance ..... 0.001500 m

*************************        Volume         Depth
Runoff Quantity Continuity     hectare-m          mm
*************************     ---------       -------
Total Precipitation ......         3.701        71.667
```

Evaporation Loss	0.000	0.000
Infiltration Loss	0.844	16.347
Surface Runoff	2.867	55.521
Final Storage	0.023	0.455
Continuity Error (%)	-0.916	

Flow Routing Continuity	Volume hectare-m	Volume 10^6 ltr
Dry Weather Inflow	0.000	0.000
Wet Weather Inflow	2.867	28.670
Groundwater Inflow	0.000	0.000
RDII Inflow	0.000	0.000
External Inflow	1.054	10.538
External Outflow	3.350	33.500
Flooding Loss	0.000	0.000
Evaporation Loss	0.000	0.000
Exfiltration Loss	0.000	0.000
Initial Stored Volume	1.090	10.903
Final Stored Volume	1.656	16.556
Continuity Error (%)	0.111	

Highest Continuity Errors

Node 12+428 (16.99%)
Node 918_(STM) (16.87%)
Node 4+213 (-5.04%)
Node 1222_(STM) (3.95%)
Node CB-107-108 (-2.64%)

Time-Step Critical Elements

Link STM-2-11_(STM-OS) (3.31%)

Highest Flow Instability Indexes

Link CB-017-PIPE (24)
Link CB-018-PIPE (24)
Link 3_(23)_(STM) (18)

Link 3_(9)_(STM) (16)
Link 3_(22)_(STM) (14)

Routing Time Step Summary

Minimum Time Step	:	0.50 sec
Average Time Step	:	1.98 sec
Maximum Time Step	:	2.00 sec
Percent in Steady State	:	0.00
Average Iterations per Step	:	2.89
Percent Not Converging	:	13.36

Subcatchment Runoff Summary

Subcatchment	Total Precip mm	Total Runon mm	Total Evap mm	Total Infil mm	Total Runoff mm	Total Runoff 10^6 ltr	Peak Runoff LPS	Runoff Coeff
NW-001	71.67	0.00	0.00	15.99	55.84	0.31	200.20	0.779
NW-002	71.67	0.00	0.00	19.98	52.13	0.10	87.52	0.727
NW-003	71.67	0.00	0.00	15.99	55.84	0.28	185.19	0.779
NW-004	71.67	0.00	0.00	19.99	52.13	0.08	72.25	0.727
NW-005	71.67	0.00	0.00	16.09	55.69	0.21	136.04	0.777
NW-006	71.67	0.00	0.00	19.98	52.13	0.07	64.22	0.727
NW-007	71.67	0.00	0.00	15.82	56.19	0.05	33.32	0.784
NW-008	71.67	0.00	0.00	15.96	55.88	0.23	150.45	0.780
NW-009	71.67	0.00	0.00	19.98	52.13	0.05	47.56	0.727
NW-010	71.67	0.00	0.00	20.12	52.17	0.08	66.82	0.728
NW-011	71.67	0.00	0.00	19.98	52.13	0.03	27.59	0.727
NW-012	71.67	0.00	0.00	16.07	55.82	0.23	144.38	0.779
NW-013	71.67	0.00	0.00	15.84	56.15	0.14	97.56	0.783
NW-014	71.67	0.00	0.00	16.19	55.57	0.37	234.99	0.775
NW-015	71.67	0.00	0.00	20.11	52.17	0.22	192.06	0.728
NW-016	71.67	0.00	0.00	16.01	55.81	0.26	165.67	0.779
NW-017	71.67	0.00	0.00	20.12	52.17	0.15	129.42	0.728
NW-018	71.67	0.00	0.00	15.69	56.89	0.09	68.36	0.794
NW-019	71.67	0.00	0.00	15.91	55.98	0.16	109.46	0.781
NW-020	71.67	0.00	0.00	15.91	55.98	0.20	132.23	0.781
NW-021A	71.67	0.00	0.00	15.82	56.21	0.07	46.58	0.784
NW-021B	71.67	0.00	0.00	15.92	55.96	0.13	89.37	0.781

NW-022	71.67	0.00	0.00	20.10	52.16	0.23	205.38	0.728
NW-023	71.67	0.00	0.00	20.08	52.16	0.09	77.67	0.728
NW-024	71.67	0.00	0.00	14.68	57.13	0.22	144.47	0.797
NW-025	71.67	0.00	0.00	15.96	55.88	0.16	105.39	0.780
NW-026	71.67	0.00	0.00	15.91	55.98	0.23	153.92	0.781
NW-027	71.67	0.00	0.00	15.94	55.92	0.22	147.69	0.780
NW-028	71.67	0.00	0.00	15.93	55.94	0.14	94.67	0.781
NW-029	71.67	0.00	0.00	15.93	55.94	0.16	106.07	0.781
NW-030	71.67	0.00	0.00	20.11	52.17	0.22	194.39	0.728
NW-031	71.67	0.00	0.00	12.91	58.82	0.55	357.44	0.821
NW-032	71.67	0.00	0.00	12.55	59.70	0.16	117.94	0.833
NW-033	71.67	0.00	0.00	16.02	55.78	0.23	146.87	0.778
NW-034	71.67	0.00	0.00	16.00	55.82	0.22	143.53	0.779
NW-035	71.67	0.00	0.00	16.04	55.76	0.08	48.45	0.778
NW-036	71.67	0.00	0.00	16.01	55.80	0.25	162.38	0.779
NW-037	71.67	0.00	0.00	20.07	52.16	0.15	131.92	0.728
NW-038	71.67	0.00	0.00	16.02	55.79	0.24	155.09	0.779
NW-039	71.67	0.00	0.00	15.95	55.91	0.13	86.03	0.780
NW-042	71.67	0.00	0.00	15.93	55.93	0.20	133.98	0.780
NW-043A	71.67	0.00	0.00	19.98	52.13	0.05	47.08	0.727
NW-044	71.67	0.00	0.00	15.99	55.84	0.16	102.89	0.779
NW-045	71.67	0.00	0.00	20.11	52.17	0.14	125.13	0.728
NW-046	71.67	0.00	0.00	15.87	56.06	0.09	61.63	0.782
NW-047	71.67	0.00	0.00	20.11	52.17	0.17	148.31	0.728
NW-048	71.67	0.00	0.00	15.93	55.94	0.14	89.54	0.781
NW-050	71.67	0.00	0.00	15.93	55.94	0.21	139.10	0.781
NW-051	71.67	0.00	0.00	20.12	52.17	0.11	97.30	0.728
NW-052	71.67	0.00	0.00	15.86	56.10	0.14	94.35	0.783
NW-053	71.67	0.00	0.00	15.98	55.85	0.07	46.56	0.779
NW-054	71.67	0.00	0.00	15.95	55.90	0.12	77.47	0.780
NW-055	71.67	0.00	0.00	15.86	56.09	0.13	91.20	0.783
NW-056	71.67	0.00	0.00	20.06	52.16	0.06	53.57	0.728
NW-057	71.67	0.00	0.00	15.89	56.01	0.13	89.13	0.782
NW-058	71.67	0.00	0.00	15.93	55.93	0.12	77.92	0.780
NW-059	71.67	0.00	0.00	20.18	52.16	0.12	107.33	0.728
NW-060	71.67	0.00	0.00	20.12	52.17	0.22	198.95	0.728
NW-061	71.67	0.00	0.00	15.94	55.93	0.23	149.81	0.780
NW-062	71.67	0.00	0.00	15.89	56.02	0.09	58.54	0.782
NW-063	71.67	0.00	0.00	16.04	55.76	0.12	78.87	0.778
NW-065	71.67	0.00	0.00	16.03	55.77	0.14	89.09	0.778
NW-066	71.67	0.00	0.00	20.18	52.16	0.09	75.77	0.728
NW-067	71.67	0.00	0.00	15.89	56.03	0.13	90.11	0.782
NW-068A	71.67	0.00	0.00	15.84	56.15	0.11	75.64	0.783
NW-068B	71.67	0.00	0.00	19.99	52.13	0.02	15.69	0.727
NW-069	71.67	0.00	0.00	15.91	55.97	0.13	86.27	0.781
NW-070	71.67	0.00	0.00	20.08	52.16	0.19	167.05	0.728
NW-071	71.67	0.00	0.00	15.90	56.00	0.12	78.46	0.781
NW-072	71.67	0.00	0.00	15.92	55.96	0.11	75.30	0.781
NW-074	71.67	0.00	0.00	15.87	56.07	0.06	43.50	0.782
NW-075	71.67	0.00	0.00	20.02	52.15	0.05	46.40	0.728
NW-076	71.67	0.00	0.00	15.88	56.04	0.20	131.04	0.782
NW-077	71.67	0.00	0.00	20.08	52.16	0.14	127.38	0.728
NW-078	71.67	0.00	0.00	15.90	56.01	0.18	122.71	0.781
NW-079	71.67	0.00	0.00	23.04	49.04	0.30	183.90	0.684
NW-080	71.67	0.00	0.00	19.99	52.13	0.08	72.23	0.727
NW-081	71.67	0.00	0.00	15.91	55.98	0.16	103.94	0.781
NW-082	71.67	0.00	0.00	20.07	52.16	0.11	99.49	0.728
NW-083	71.67	0.00	0.00	15.91	55.98	0.21	141.98	0.781
NW-084	71.67	0.00	0.00	15.89	56.01	0.21	140.41	0.782
NW-085	71.67	0.00	0.00	15.92	55.95	0.16	103.70	0.781
NW-086	71.67	0.00	0.00	15.89	56.01	0.19	124.04	0.782
NW-087	71.67	0.00	0.00	20.07	52.16	0.16	141.76	0.728
NW-088	71.67	0.00	0.00	16.03	55.77	0.20	131.45	0.778
NW-089	71.67	0.00	0.00	15.98	55.85	0.16	103.08	0.779
NW-090	71.67	0.00	0.00	15.99	55.84	0.33	216.94	0.779
NW-091	71.67	0.00	0.00	15.98	55.86	0.12	79.11	0.779
NW-092	71.67	0.00	0.00	20.11	52.17	0.22	197.90	0.728
NW-093	71.67	0.00	0.00	15.36	56.45	0.21	133.96	0.788
NW-094	71.67	0.00	0.00	20.05	52.16	0.07	65.48	0.728
NW-095	71.67	0.00	0.00	15.38	56.41	0.21	136.64	0.787
NW-096	71.67	0.00	0.00	20.08	52.16	0.21	191.38	0.728
NW-097	71.67	0.00	0.00	12.57	59.56	0.11	81.38	0.831
NW-098	71.67	0.00	0.00	12.77	58.98	0.34	224.24	0.823
NW-099	71.67	0.00	0.00	12.59	59.42	0.09	66.25	0.829
NW-100	71.67	0.00	0.00	12.54	59.76	0.04	32.91	0.834
NW-101	71.67	0.00	0.00	15.89	56.03	0.11	76.98	0.782
NW-102	71.67	0.00	0.00	15.89	56.02	0.19	129.76	0.782
NW-103	71.67	0.00	0.00	19.97	52.11	0.09	81.96	0.727
NW-104A	71.67	0.00	0.00	15.95	55.90	0.17	114.18	0.780
NW-104B	71.67	0.00	0.00	39.52	32.25	0.76	403.47	0.450
NW-105	71.67	0.00	0.00	20.05	52.16	0.10	86.19	0.728
NW-106	71.67	0.00	0.00	16.10	55.68	0.16	99.63	0.777
NW-107	71.67	0.00	0.00	20.06	52.16	0.16	147.30	0.728
NW-108	71.67	0.00	0.00	16.38	55.35	0.37	226.55	0.772
NW-109	71.67	0.00	0.00	15.34	56.36	1.12	687.13	0.786
NW-110A	71.67	0.00	0.00	48.51	23.54	0.15	75.99	0.328
NW-110B	71.67	0.00	0.00	16.79	54.92	1.42	857.81	0.766
NW-111	71.67	0.00	0.00	12.81	58.92	0.37	242.90	0.822
NW-112	71.67	0.00	0.00	3.16	68.48	1.76	1221.50	0.956
NW-113	71.67	0.00	0.00	12.54	59.78	0.10	79.13	0.834
NW-114	71.67	0.00	0.00	3.15	68.47	0.61	424.03	0.955
NW-115	71.67	0.00	0.00	12.55	59.69	0.14	103.55	0.833

NW-116	71.67	0.00	0.00	12.55	59.69	0.04	30.81	0.833
NW-117	71.67	0.00	0.00	12.59	59.43	0.09	65.48	0.829
NW-118	71.67	0.00	0.00	12.82	58.92	0.54	352.88	0.822
NW-119	71.67	0.00	0.00	12.59	59.42	0.12	85.44	0.829
NW-120	71.67	0.00	0.00	16.71	55.00	1.27	769.18	0.767
NW-121	71.67	0.00	0.00	12.58	59.50	0.08	61.10	0.830
NW-122	71.67	0.00	0.00	8.23	63.45	0.16	111.68	0.885
NW-123	71.67	0.00	0.00	9.06	62.63	1.23	809.31	0.874
NW-124	71.67	0.00	0.00	12.59	59.44	0.10	68.58	0.829
SWM-1	71.67	0.00	0.00	8.85	62.85	0.82	569.06	0.877
SWM-2	71.67	0.00	0.00	8.91	62.78	0.87	591.69	0.876

****
Node Depth Summary
****

Node	Type	Average Depth Meters	Maximum Depth Meters	Maximum HGL Meters	Time of Max Occurrence days hr:min	Reported Max Depth Meters
1+000	JUNCTION	0.00	0.00	90.47	0 00:00	0.00
1+070	JUNCTION	0.00	0.00	90.12	0 01:20	0.00
1+150	JUNCTION	0.00	0.00	90.01	0 00:00	0.00
1+274	JUNCTION	0.00	0.06	89.13	0 01:14	0.06
10+091	JUNCTION	0.00	0.03	92.10	0 01:23	0.03
1000_(STM)	JUNCTION	0.31	0.80	89.99	0 01:10	0.73
1002_(STM)	JUNCTION	0.31	0.58	89.68	0 01:13	0.58
1004_(STM)	JUNCTION	0.31	0.58	87.85	0 01:13	0.58
1004D_(STM)	JUNCTION	0.01	0.89	87.08	0 01:11	0.77
104_(STM)	JUNCTION	0.33	2.63	89.54	0 01:09	2.23
11+094	JUNCTION	0.00	0.09	88.50	0 01:13	0.09
11+162	JUNCTION	0.00	0.00	88.67	0 00:00	0.00
1100_(STM)	JUNCTION	0.32	1.64	86.82	0 01:11	1.43
1102_(STM)	JUNCTION	0.31	1.98	87.82	0 01:10	0.87
12+000	JUNCTION	0.00	0.00	90.44	0 00:00	0.00
12+040	JUNCTION	0.00	0.00	90.46	0 00:00	0.00
12+134	JUNCTION	0.00	0.01	89.71	0 01:18	0.01
12+242	JUNCTION	0.00	0.06	88.78	0 01:16	0.06
12+310	JUNCTION	0.00	0.05	88.57	0 01:21	0.05
12+384	JUNCTION	0.00	0.00	88.22	0 00:00	0.00
12+428	JUNCTION	0.00	0.02	87.59	0 01:20	0.02
12+523	JUNCTION	0.00	0.00	86.87	0 00:00	0.00
12+600	JUNCTION	0.00	0.00	84.87	0 00:00	0.00
12+710	JUNCTION	0.00	0.00	83.01	0 00:00	0.00
1200_(STM)	JUNCTION	0.32	2.10	88.83	0 01:11	2.10
1202_(STM)	JUNCTION	0.32	2.07	88.27	0 01:08	2.01
1204_(STM)	JUNCTION	0.33	2.68	88.00	0 01:08	2.11
1206_(STM)	JUNCTION	0.33	2.19	86.75	0 01:07	1.96
1208_(STM)	JUNCTION	0.33	2.12	86.47	0 01:07	1.82
1210_(STM)	JUNCTION	0.33	1.75	85.91	0 01:14	1.74
1212_(STM)	JUNCTION	0.33	1.69	85.72	0 01:14	1.68
1214_(STM)	JUNCTION	1.43	2.65	84.36	0 03:13	2.65
1216_(STM)	JUNCTION	1.50	2.74	84.37	0 03:18	2.74
1218_(STM)	JUNCTION	1.64	2.89	84.37	0 03:16	2.88
1220_(STM)	JUNCTION	1.59	2.58	81.72	0 03:18	2.57
1222_(STM)	JUNCTION	0.94	1.94	81.73	0 03:18	1.93
13+093	JUNCTION	0.00	0.00	87.48	0 00:00	0.00
13+171	JUNCTION	0.00	0.00	87.69	0 00:00	0.00
13+251	JUNCTION	0.00	0.01	87.80	0 01:38	0.01
13+413	JUNCTION	0.00	0.00	88.12	0 00:00	0.00
13+490	JUNCTION	0.00	0.00	88.25	0 00:00	0.00
1300_(STM)	JUNCTION	1.18	2.83	84.80	0 01:14	2.82
1302_(STM)	JUNCTION	1.09	2.99	85.06	0 01:14	2.99
1304_(STM)	JUNCTION	0.35	1.50	85.23	0 01:15	1.50
1306_(STM)	JUNCTION	2.03	3.28	85.36	0 01:14	3.28
1308_(STM)	JUNCTION	0.35	1.63	85.45	0 01:14	1.63
1310_(STM)	JUNCTION	0.34	1.59	85.60	0 01:14	1.59
1312_(STM)	JUNCTION	0.31	0.82	85.71	0 01:15	0.82
1314_(STM)	JUNCTION	0.31	0.67	85.87	0 01:16	0.67
1400_(STM)	JUNCTION	0.31	0.89	83.28	0 01:12	0.89
1402_(STM)	JUNCTION	0.32	1.06	83.12	0 01:18	1.06
1404_(STM)	JUNCTION	0.32	1.32	83.01	0 01:19	1.31
1406_(STM)	JUNCTION	0.33	1.60	82.86	0 01:21	1.60
1408_(STM)	JUNCTION	0.41	1.67	82.41	0 01:21	1.66
1410_(STM)	JUNCTION	0.49	1.64	82.12	0 01:22	1.64
1412_(STM)	JUNCTION	0.64	1.56	81.72	0 03:20	1.55
1500_(STM)	JUNCTION	0.32	2.39	87.79	0 01:03	1.89
1502_(STM)	JUNCTION	0.30	0.74	83.01	0 01:20	0.74
1505_(STM)	JUNCTION	1.73	2.73	81.72	0 03:19	2.73
1600_(STM)	JUNCTION	0.30	0.43	87.81	0 01:11	0.43
1602_(STM)	JUNCTION	0.31	0.96	85.56	0 01:11	0.96
1604_(STM)	JUNCTION	0.39	0.83	83.61	0 01:11	0.83
1606_(STM)	JUNCTION	0.31	0.64	83.81	0 01:10	0.64
2+089	JUNCTION	0.00	0.00	90.50	0 00:00	0.00
2+112	JUNCTION	0.00	0.00	90.67	0 00:00	0.00
2+218	JUNCTION	0.00	0.01	90.94	0 01:18	0.01
2+335	JUNCTION	0.00	0.00	91.17	0 00:00	0.00
2+516	JUNCTION	0.00	0.04	90.55	0 01:19	0.04
200_(STM)	JUNCTION	0.33	2.19	89.36	0 01:12	2.18
202_(STM)	JUNCTION	0.32	2.11	89.95	0 01:12	2.10

204_(STM)	JUNCTION	0.31	1.75	90.10	0	01:12	1.74
210_(STM)	JUNCTION	0.32	2.02	89.86	0	01:13	2.01
212_(STM)	JUNCTION	0.32	2.29	89.53	0	01:14	2.28
3+088	JUNCTION	0.00	0.00	90.17	0	00:00	0.00
3+313	JUNCTION	0.00	0.00	88.52	0	01:24	0.00
3+395	JUNCTION	0.00	0.00	88.32	0	00:00	0.00
3+447	JUNCTION	0.00	0.05	88.02	0	01:12	0.05
300_(STM)	JUNCTION	0.31	2.47	89.78	0	01:08	1.78
302_(STM)	JUNCTION	0.32	3.02	89.77	0	01:08	2.23
304_(STM)	JUNCTION	0.33	2.34	88.68	0	01:14	2.33
306_(STM)	JUNCTION	0.33	2.30	88.18	0	01:14	2.29
308_(STM)	JUNCTION	0.31	2.29	88.15	0	01:10	1.03
310_(STM)	JUNCTION	0.32	2.31	87.76	0	01:09	1.25
312_(STM)	JUNCTION	0.32	2.35	87.60	0	01:09	1.35
314_(STM)	JUNCTION	0.32	1.64	86.69	0	01:08	1.46
316_(STM)	JUNCTION	0.32	1.55	86.53	0	01:09	1.51
343_(STM)	JUNCTION	1.66	2.90	84.37	0	03:14	2.90
349_(STM)	JUNCTION	1.71	2.71	81.72	0	03:18	2.71
351_(STM)	JUNCTION	1.54	2.53	81.72	0	03:20	2.53
353_(STM)	JUNCTION	0.17	0.28	82.18	0	03:16	0.28
355_(STM)	JUNCTION	0.48	0.61	79.76	0	03:16	0.61
4+112	JUNCTION	0.00	0.00	90.12	0	00:00	0.00
4+213	JUNCTION	0.00	0.04	90.27	0	01:13	0.04
4+270	JUNCTION	0.00	0.04	89.41	0	01:16	0.04
402_(STM)	JUNCTION	0.34	2.54	88.75	0	01:15	2.54
5+111	JUNCTION	0.00	0.00	90.47	0	00:00	0.00
5+210	JUNCTION	0.00	0.00	90.87	0	00:00	0.00
5+285	JUNCTION	0.00	0.05	90.41	0	01:11	0.05
500_(STM)	JUNCTION	0.32	2.02	89.31	0	01:14	2.01
502_(STM)	JUNCTION	0.33	2.49	89.33	0	01:09	2.28
504_(STM)	JUNCTION	0.33	2.42	88.99	0	01:14	2.41
506_(STM)	JUNCTION	0.33	2.50	88.95	0	01:14	2.49
6+088	JUNCTION	0.00	0.04	90.16	0	01:11	0.04
6+278	JUNCTION	0.00	0.08	88.86	0	01:20	0.08
6+306	JUNCTION	0.00	0.10	88.77	0	01:20	0.10
6+345	JUNCTION	0.00	0.09	88.70	0	01:21	0.09
6+410	JUNCTION	0.00	0.10	88.59	0	01:23	0.10
6+505	JUNCTION	0.00	0.09	88.36	0	01:24	0.09
6+572	JUNCTION	0.00	0.08	88.28	0	01:25	0.08
600_(STM)	JUNCTION	0.31	1.71	88.93	0	01:10	1.49
600D_(STM)	JUNCTION	0.01	1.35	89.47	0	01:10	0.72
602_(STM)	JUNCTION	0.32	1.84	88.54	0	01:13	1.82
604_(STM)	JUNCTION	0.32	1.82	88.33	0	01:13	1.81
606_(STM)	JUNCTION	0.34	2.45	87.90	0	01:08	2.31
608_(STM)	JUNCTION	0.34	2.22	87.48	0	01:14	2.21
610_(STM)	JUNCTION	0.34	2.22	87.42	0	01:13	2.21

612_(STM)	JUNCTION	0.34	2.14	87.21	0	01:13	2.13
614_(STM)	JUNCTION	0.34	2.12	87.13	0	01:14	2.11
616_(STM)	JUNCTION	0.34	2.15	87.02	0	01:14	2.14
618_(STM)	JUNCTION	0.35	2.10	86.68	0	01:13	2.09
620_(STM)	JUNCTION	0.35	2.06	86.57	0	01:14	2.05
702_(STM)	JUNCTION	0.32	2.10	88.15	0	01:13	2.10
704_(STM)	JUNCTION	0.32	1.78	87.24	0	01:13	1.77
8+150	JUNCTION	0.00	0.04	90.61	0	01:11	0.04
800_(STM)	JUNCTION	0.31	1.74	90.68	0	01:09	1.59
802_(STM)	JUNCTION	0.30	0.43	89.33	0	01:11	0.43
804_(STM)	JUNCTION	0.31	1.34	89.27	0	01:11	0.95
806_(STM)	JUNCTION	0.31	1.81	88.42	0	01:12	1.79
808_(STM)	JUNCTION	0.32	1.61	87.08	0	01:13	1.60
9+000	JUNCTION	0.00	0.00	93.32	0	00:00	0.00
9+040	JUNCTION	0.00	0.00	92.52	0	00:00	0.00
9+261	JUNCTION	0.00	0.09	88.24	0	01:24	0.09
9+342	JUNCTION	0.00	0.07	88.06	0	01:26	0.07
9+347	JUNCTION	0.00	0.00	87.99	0	00:00	0.00
9+713	JUNCTION	0.00	0.00	84.10	0	00:00	0.00
900_(STM)	JUNCTION	0.31	1.80	90.47	0	01:10	1.71
900D_(STM)	JUNCTION	0.01	0.85	90.56	0	01:10	0.65
900DD_(STM)	JUNCTION	0.02	1.63	90.37	0	01:11	1.62
902_(STM)	JUNCTION	0.31	2.01	90.26	0	01:11	2.00
904_(STM)	JUNCTION	0.31	1.39	87.91	0	01:11	1.01
906_(STM)	JUNCTION	0.35	2.01	86.20	0	01:11	2.00
908_(STM)	JUNCTION	0.31	1.71	86.03	0	01:06	1.30
910_(STM)	JUNCTION	0.32	1.50	84.17	0	01:06	1.39
912_(STM)	JUNCTION	0.32	1.57	83.32	0	01:06	1.53
914_(STM)	JUNCTION	1.00	2.25	82.00	0	01:26	2.24
918_(STM)	JUNCTION	0.84	2.17	82.09	0	01:26	2.16
920_(STM)	JUNCTION	1.27	2.25	81.72	0	03:14	2.25
CB-001-002	JUNCTION	0.00	0.04	90.36	0	01:10	0.04
CB-003-004	JUNCTION	0.04	1.71	89.70	0	01:19	1.71
CB-005-006	JUNCTION	0.05	1.74	88.78	0	01:19	1.74
CB-007-008	JUNCTION	0.05	1.90	88.57	0	01:21	1.90
CB-009-010	JUNCTION	0.05	1.82	88.19	0	01:25	1.82
CB-011-012	JUNCTION	0.04	1.78	86.75	0	01:18	1.78
CB-013-014	JUNCTION	0.00	0.03	86.42	0	01:10	0.03
CB-015-016	JUNCTION	0.00	0.02	84.92	0	01:10	0.02
CB-017-018	JUNCTION	0.11	1.62	82.68	0	01:10	1.62
CB-019-020	JUNCTION	0.00	0.03	82.52	0	01:10	0.03
CB-021-022	JUNCTION	0.03	1.70	86.75	0	01:14	1.70
CB-023-024	JUNCTION	0.04	1.74	87.27	0	01:16	1.74
CB-025-026	JUNCTION	0.04	1.79	87.53	0	01:18	1.79
CB-027-028	JUNCTION	0.07	1.91	87.80	0	01:39	1.91
CB-029-030	JUNCTION	0.07	1.96	88.00	0	01:38	1.96

CB-031-032	JUNCTION	0.04	1.77	87.94	0	01:18	1.77
CB-033-034	JUNCTION	0.00	0.03	91.76	0	01:10	0.03
CB-035-036	JUNCTION	0.00	0.06	90.46	0	01:11	0.06
CB-037-038	JUNCTION	0.00	0.07	89.35	0	01:10	0.07
CB-039-040	JUNCTION	0.07	1.94	88.08	0	01:25	1.94
CB-041-042	JUNCTION	0.05	1.85	90.12	0	01:22	1.85
CB-043-044	JUNCTION	0.05	1.85	89.96	0	01:22	1.85
CB-045-046	JUNCTION	0.00	0.04	89.80	0	01:09	0.04
CB-047-048	JUNCTION	0.05	1.83	88.80	0	01:14	1.83
CB-049-050	JUNCTION	0.00	0.06	90.26	0	01:10	0.06
CB-051-052	JUNCTION	0.00	0.12	89.64	0	01:20	0.12
CB-053-054	JUNCTION	0.00	0.09	89.29	0	01:20	0.09
CB-055-056	JUNCTION	0.06	1.87	88.79	0	01:20	1.87
CB-057-058	JUNCTION	0.04	1.83	88.72	0	01:21	1.83
CB-059-060	JUNCTION	0.07	1.95	88.59	0	01:22	1.95
CB-061-062	JUNCTION	0.08	1.95	88.37	0	01:23	1.95
CB-063-064	JUNCTION	0.10	2.04	88.29	0	01:25	2.04
CB-065-066	JUNCTION	0.07	2.00	88.25	0	01:24	2.00
CB-067-068	JUNCTION	0.09	1.97	88.24	0	01:23	1.97
CB-069-070	JUNCTION	0.06	1.89	88.50	0	01:12	1.89
CB-071-072	JUNCTION	0.00	0.06	89.60	0	01:11	0.06
CB-073-074	JUNCTION	0.00	0.08	89.15	0	01:11	0.08
CB-075-076	JUNCTION	0.00	0.07	88.69	0	01:11	0.07
CB-077-078	JUNCTION	0.00	0.09	88.73	0	01:10	0.09
CB-079-080	JUNCTION	0.00	0.07	89.96	0	01:10	0.07
CB-081-082	JUNCTION	0.00	0.05	91.17	0	01:10	0.05
CB-083-084	JUNCTION	0.06	1.93	92.10	0	01:23	1.93
CB-085-086	JUNCTION	0.00	0.04	91.70	0	01:10	0.04
CB-087-088	JUNCTION	0.00	0.05	90.93	0	01:10	0.05
CB-089-090	JUNCTION	0.00	0.06	90.25	0	01:10	0.06
CB-091-092	JUNCTION	0.00	0.06	89.59	0	01:10	0.06
CB-093-094	JUNCTION	0.00	0.07	88.49	0	01:10	0.07
CB-095-096	JUNCTION	0.00	0.04	86.59	0	01:10	0.04
CB-097-098	JUNCTION	0.00	0.06	85.17	0	01:10	0.06
CB-099-100	JUNCTION	0.00	0.02	83.56	0	01:10	0.01
CB-101-102	JUNCTION	0.00	0.05	84.05	0	01:10	0.05
CB-103-104	JUNCTION	0.07	1.88	90.15	0	01:25	1.88
CB-105-106	JUNCTION	0.06	1.90	90.55	0	01:19	1.90
CB-107-108	JUNCTION	0.00	0.06	90.95	0	01:10	0.06
CB-109-110	JUNCTION	0.05	1.86	90.94	0	01:20	1.86
CB-111-112	JUNCTION	0.06	1.87	90.64	0	01:22	1.87
CB-113-114	JUNCTION	0.05	1.84	90.40	0	01:22	1.84
CB-115-116	JUNCTION	0.00	0.04	89.65	0	01:10	0.04
CB-117-118	JUNCTION	0.00	0.07	88.57	0	01:10	0.07
CB-119-120	JUNCTION	0.00	0.08	87.44	0	01:10	0.08
CB-121-122	JUNCTION	0.00	0.07	86.07	0	01:10	0.07
CB-123-124	JUNCTION	0.03	1.73	90.00	0	01:17	1.73
CB-125-126	JUNCTION	0.00	0.06	89.57	0	01:10	0.06
CB-127-128	JUNCTION	0.06	1.86	89.13	0	01:13	1.86
CB-129	JUNCTION	0.00	0.21	89.13	0	01:14	0.21
CB-130-131	JUNCTION	0.06	1.90	88.52	0	01:24	1.90
CB-132-133	JUNCTION	0.06	1.87	88.29	0	01:22	1.87
CB-134-135	JUNCTION	0.04	1.75	88.02	0	01:11	1.75
CB-136-137	JUNCTION	0.07	1.92	87.59	0	01:22	1.92
CB-138-139	JUNCTION	0.05	1.84	89.95	0	01:18	1.84
CB-140-141	JUNCTION	0.06	1.87	90.09	0	01:23	1.87
CB-142-143	JUNCTION	0.04	1.78	89.41	0	01:16	1.78
CB-144-145	JUNCTION	0.05	1.79	89.96	0	01:21	1.79
CB-146-147	JUNCTION	0.05	1.84	90.41	0	01:23	1.84
CB-148-149	JUNCTION	0.04	1.73	90.42	0	01:11	1.73
DICB1	JUNCTION	0.02	2.10	90.14	0	01:15	2.10
DICB2	JUNCTION	0.05	2.19	89.77	0	01:17	2.19
DICB3	JUNCTION	0.03	1.75	89.77	0	01:18	1.75
DICB-OUT	JUNCTION	0.00	0.06	89.73	0	01:17	0.06
HP-W	JUNCTION	0.00	0.00	90.33	0	00:00	0.00
HW1_(STM-OS)	JUNCTION	0.06	1.01	89.84	0	02:17	1.01
OS-1_(STM-OS)	JUNCTION	0.36	1.31	89.68	0	02:17	1.31
OS-2_(STM-OS)	JUNCTION	0.35	1.15	89.34	0	02:17	1.15
OS-3_(STM-OS)	JUNCTION	0.35	1.10	89.13	0	02:15	1.10
OS-4_(STM-OS)	JUNCTION	0.35	1.03	88.99	0	02:15	1.03
OS-5_(STM-OS)	JUNCTION	0.35	0.96	88.67	0	02:16	0.96
OS-6_(STM-OS)	JUNCTION	0.35	0.98	87.35	0	02:16	0.98
OVF-02	JUNCTION	0.00	0.22	85.32	0	01:11	0.22
OVF-03	JUNCTION	0.01	0.30	85.11	0	01:12	0.30
OVF-04	JUNCTION	0.01	0.32	84.64	0	01:14	0.32
OVF-05	JUNCTION	0.02	0.52	84.52	0	01:14	0.52
OVF-06	JUNCTION	0.02	0.49	83.18	0	01:20	0.49
OVF-07	JUNCTION	0.03	0.60	83.00	0	01:21	0.60
RYCB01	JUNCTION	0.01	0.24	90.69	0	01:15	0.24
RYCB02	JUNCTION	0.00	0.47	90.61	0	01:11	0.46
RYCB03	JUNCTION	0.00	0.56	90.47	0	01:11	0.55
RYCB04	JUNCTION	0.01	1.94	90.61	0	01:12	1.94
RYCB05	JUNCTION	0.01	1.23	87.83	0	01:10	1.19
RYCB06	JUNCTION	0.01	1.83	90.78	0	01:12	1.83
RYCB07	JUNCTION	0.01	1.65	88.45	0	01:10	1.61
RYCB08	JUNCTION	0.00	0.29	89.40	0	01:10	0.28
RYCB09	JUNCTION	0.01	0.45	89.20	0	01:10	0.44
RYCB10	JUNCTION	0.01	1.47	88.69	0	01:12	1.46
RYCB11	JUNCTION	0.01	1.17	88.42	0	01:12	1.16
RYCB12	JUNCTION	0.01	0.65	89.72	0	01:10	0.64
RYCB13	JUNCTION	0.01	1.20	88.97	0	01:11	1.20
RYCB14	JUNCTION	0.02	1.24	88.03	0	01:11	1.24

RYCB15	JUNCTION	0.00	0.36	87.27	0	01:10	0.36
RYCB16	JUNCTION	0.02	1.88	87.84	0	01:11	1.88
RYCB17	JUNCTION	0.02	1.97	89.47	0	01:13	1.96
RYCB18	JUNCTION	0.00	0.36	89.31	0	01:09	0.25
RYCB20	JUNCTION	0.01	0.99	90.70	0	01:10	0.96
RYCB21	JUNCTION	0.01	0.77	89.94	0	01:15	0.77
RYCB22	JUNCTION	0.02	1.91	87.70	0	01:10	1.91
RYCB23	JUNCTION	0.01	0.78	88.48	0	01:14	0.77
RYCB24	JUNCTION	0.02	1.73	88.88	0	01:10	1.73
RYCB25	JUNCTION	0.00	0.37	89.37	0	01:10	0.37
RYCB26	JUNCTION	0.01	0.94	89.55	0	01:11	0.93
RYCB27	JUNCTION	0.01	1.47	90.18	0	01:12	1.47
RYCB28	JUNCTION	0.01	0.79	90.55	0	01:12	0.79
RYCB29	JUNCTION	0.02	2.09	90.61	0	01:12	2.09
RYCB30	JUNCTION	0.01	2.07	90.20	0	01:12	2.07
RYCB31	JUNCTION	0.01	0.50	88.25	0	01:10	0.49
RYCB32	JUNCTION	0.01	1.32	87.07	0	01:10	1.28
RYCB33	JUNCTION	0.01	0.54	86.47	0	01:10	0.53
RYCB34	JUNCTION	0.00	0.61	88.93	0	01:11	0.61
RYCB35	JUNCTION	0.00	0.20	88.30	0	01:12	0.20
RYCB39	JUNCTION	0.02	0.58	89.70	0	02:15	0.56
SWM2	JUNCTION	0.48	0.60	79.64	0	03:17	0.60
SWM3	JUNCTION	0.48	0.60	79.58	0	03:17	0.60
OF-LOWER	OUTFALL	0.18	0.30	79.54	0	03:17	0.30
OF-UPPER	OUTFALL	0.17	0.28	81.98	0	03:17	0.28
OUT-EXT	OUTFALL	0.05	0.62	87.09	0	02:16	0.62
100_(STM)	STORAGE	0.32	1.66	89.28	0	01:17	1.66
102_(STM)	STORAGE	0.32	1.90	89.24	0	01:16	1.90
106_(STM)	STORAGE	0.31	1.79	89.17	0	01:16	1.79
206_(STM)	STORAGE	0.30	1.67	90.06	0	01:12	1.67
208_(STM)	STORAGE	0.31	1.81	89.93	0	01:13	1.81
20A_(STM)	STORAGE	0.01	1.51	90.02	0	01:13	1.51
400_(STM)	STORAGE	0.33	2.33	88.98	0	01:15	2.33
700_(STM)	STORAGE	0.31	1.08	88.28	0	01:13	1.08
POND-LOWER	STORAGE	2.72	3.71	81.71	0	03:16	3.71
POND-UPPER	STORAGE	2.62	3.86	84.36	0	03:16	3.86
SU-031	STORAGE	0.03	1.74	87.75	0	01:14	1.74
SU-090	STORAGE	0.03	1.73	88.54	0	01:15	1.73
SU-098	STORAGE	0.03	1.75	87.79	0	01:14	1.75
SU-104B	STORAGE	0.05	1.74	86.55	0	01:23	1.74
SU-108	STORAGE	0.03	1.74	88.77	0	01:14	1.74
SU-109	STORAGE	0.03	1.74	89.09	0	01:13	1.74
SU-110B	STORAGE	0.04	1.74	85.74	0	01:14	1.74
SU-111	STORAGE	0.03	1.74	87.27	0	01:14	1.73
SU-112	STORAGE	0.03	1.74	84.74	0	01:13	1.74
SU-114	STORAGE	0.03	1.74	84.56	0	01:13	1.74
SU-118	STORAGE	0.03	1.74	87.73	0	01:14	1.74
SU-120	STORAGE	0.03	1.74	86.33	0	01:13	1.74
SU-122	STORAGE	0.03	1.74	85.47	0	01:13	1.74
SU-123	STORAGE	0.08	1.73	82.96	0	01:14	1.73

****
Node Inflow Summary
****

Node	Type	Maximum Lateral Inflow LPS	Maximum Total Inflow LPS	Time of Max Occurrence days	hr:min	Lateral Inflow Volume 10^6 ltr	Total Inflow Volume 10^6 ltr	Flow Balance Error Percent	
1+000	JUNCTION	0.00	0.00	0	00:00	0	0	0.000	ltr
1+070	JUNCTION	0.00	14.11	0	01:19	0	0.00119	79.000	
1+150	JUNCTION	0.00	0.00	0	00:00	0	0	0.000	ltr
1+274	JUNCTION	0.00	156.36	0	01:12	0	0.111	-2.064	
10+091	JUNCTION	0.00	24.42	0	01:16	0	0.00819	3.719	
1000_(STM)	JUNCTION	0.00	165.87	0	01:10	0	0.348	0.132	
1002_(STM)	JUNCTION	0.00	201.44	0	01:11	0	0.442	0.081	
1004_(STM)	JUNCTION	0.00	247.85	0	01:13	0	0.575	0.067	
1004D_(STM)	JUNCTION	0.00	295.67	0	01:13	0	0.725	-0.017	
104_(STM)	JUNCTION	0.00	329.03	0	01:09	0	0.906	0.074	
11+094	JUNCTION	0.00	288.54	0	01:12	0	0.233	-2.102	
11+162	JUNCTION	0.00	0.00	0	00:00	0	0	0.000	ltr
1100_(STM)	JUNCTION	0.00	493.55	0	01:12	0	1.32	0.396	
1102_(STM)	JUNCTION	0.00	39.68	0	01:11	0	0.175	0.168	
12+000	JUNCTION	0.00	0.00	0	00:00	0	0	0.000	ltr
12+040	JUNCTION	0.00	0.00	0	00:00	0	0	0.000	ltr
12+134	JUNCTION	0.00	13.43	0	01:16	0	0.00134	74.999	
12+242	JUNCTION	0.00	147.99	0	01:14	0	0.0722	1.117	
12+310	JUNCTION	0.00	45.32	0	01:14	0	0.0237	1.629	
12+384	JUNCTION	0.00	0.00	0	00:00	0	0	0.000	ltr
12+428	JUNCTION	0.00	68.05	0	01:19	0	0.00441	20.469	
12+523	JUNCTION	0.00	0.00	0	00:00	0	0	0.000	ltr
12+600	JUNCTION	0.00	0.00	0	00:00	0	0	0.000	ltr
12+710	JUNCTION	0.00	0.00	0	00:00	0	0	0.000	ltr
1200_(STM)	JUNCTION	0.00	517.48	0	01:08	0	1.43	0.154	
1202_(STM)	JUNCTION	0.00	564.65	0	01:08	0	1.71	-0.232	
1204_(STM)	JUNCTION	0.00	1246.18	0	01:08	0	3.92	-0.136	
1206_(STM)	JUNCTION	0.00	1286.98	0	01:14	0	4.11	-0.090	
1208_(STM)	JUNCTION	0.00	1287.13	0	01:14	0	4.11	0.060	
1210_(STM)	JUNCTION	0.00	1615.97	0	01:14	0	5.19	-0.011	

1212_(STM)	JUNCTION	0.00	1872.30	0	01:14	0	5.9	0.175
1214_(STM)	JUNCTION	0.00	5854.58	0	01:14	0	17.2	-0.051
1216_(STM)	JUNCTION	0.00	5857.84	0	01:15	0	17.2	-0.177
1218_(STM)	JUNCTION	0.00	5857.96	0	01:15	0	17.3	0.330
1220_(STM)	JUNCTION	0.00	2126.29	0	01:16	0	5.13	0.022
1222_(STM)	JUNCTION	0.00	78.00	0	01:04	0	0.0476	4.115
13+093	JUNCTION	0.00	0.00	0	00:00	0	0	0.000 ltr
13+171	JUNCTION	0.00	0.00	0	00:00	0	0	0.000 ltr
13+251	JUNCTION	0.00	15.72	0	01:33	0	0.00172	19.499
13+413	JUNCTION	0.00	0.00	0	00:00	0	0	0.000 ltr
13+490	JUNCTION	0.00	0.00	0	00:00	0	0	0.000 ltr
1300_(STM)	JUNCTION	0.00	3970.73	0	01:14	0	11.3	0.142
1302_(STM)	JUNCTION	0.00	3804.22	0	01:13	0	10.9	-0.048
1304_(STM)	JUNCTION	0.00	3777.77	0	01:13	0	10.7	0.025
1306_(STM)	JUNCTION	0.00	3552.12	0	01:13	0	10.3	-0.030
1308_(STM)	JUNCTION	0.00	3556.57	0	01:13	0	10.3	0.016
1310_(STM)	JUNCTION	0.00	3445.91	0	01:13	0	9.91	-0.042
1312_(STM)	JUNCTION	0.00	352.00	0	01:12	0	0.977	0.148
1314_(STM)	JUNCTION	0.00	175.42	0	01:15	0	0.491	0.018
1400_(STM)	JUNCTION	0.00	588.95	0	01:11	0	1.12	0.217
1402_(STM)	JUNCTION	0.00	586.22	0	01:12	0	1.12	-0.563
1404_(STM)	JUNCTION	0.00	1004.97	0	01:12	0	2.26	0.021
1406_(STM)	JUNCTION	0.00	1128.14	0	01:24	0	2.62	0.328
1408_(STM)	JUNCTION	0.00	1129.18	0	01:24	0	2.62	-0.275
1410_(STM)	JUNCTION	0.00	1800.13	0	01:16	0	4.39	0.394
1412_(STM)	JUNCTION	0.00	1799.91	0	01:16	0	4.37	0.213
1500_(STM)	JUNCTION	0.00	429.97	0	01:13	0	1.12	0.040
1502_(STM)	JUNCTION	0.00	71.04	0	01:13	0	0.0132	-10.329
1505_(STM)	JUNCTION	0.00	2095.65	0	01:15	0	5.13	0.390
1600_(STM)	JUNCTION	0.00	38.00	0	01:08	0	0.0727	0.487
1602_(STM)	JUNCTION	0.00	157.36	0	01:10	0	0.278	0.147
1604_(STM)	JUNCTION	0.00	303.86	0	01:10	0	0.48	0.141
1606_(STM)	JUNCTION	0.00	268.01	0	01:10	0	0.364	0.107
2+089	JUNCTION	0.00	0.00	0	00:00	0	0	0.000 ltr
2+112	JUNCTION	0.00	0.00	0	00:00	0	0	0.000 ltr
2+218	JUNCTION	0.00	19.48	0	01:17	0	0.00203	62.581
2+335	JUNCTION	0.00	0.00	0	00:00	0	0	0.000 ltr
2+516	JUNCTION	0.00	77.78	0	01:14	0	0.0208	4.422
200_(STM)	JUNCTION	0.00	328.82	0	01:08	0	1.03	-0.280
202_(STM)	JUNCTION	0.00	252.20	0	01:08	0	0.752	0.172
204_(STM)	JUNCTION	0.00	148.61	0	01:09	0	0.405	0.064
210_(STM)	JUNCTION	0.00	284.75	0	01:08	0	0.736	0.281
212_(STM)	JUNCTION	0.00	432.44	0	01:08	0	1.15	0.151
3+088	JUNCTION	0.00	0.00	0	00:00	0	0	0.000 ltr
3+313	JUNCTION	0.00	8.50	0	01:23	0	0.000539	129.963
3+395	JUNCTION	0.00	0.00	0	00:00	0	0	0.000 ltr

3+447	JUNCTION	0.00	46.60	0	01:11	0	0.0252	-7.605
300_(STM)	JUNCTION	0.00	37.89	0	01:20	0	0.0893	0.253
302_(STM)	JUNCTION	0.00	462.70	0	01:08	0	1.33	-0.372
304_(STM)	JUNCTION	0.00	470.19	0	01:13	0	1.52	-0.036
306_(STM)	JUNCTION	0.00	664.18	0	01:17	0	1.96	0.226
308_(STM)	JUNCTION	0.00	79.09	0	01:24	0	0.344	-0.147
310_(STM)	JUNCTION	0.00	141.17	0	01:18	0	0.569	0.214
312_(STM)	JUNCTION	0.00	185.39	0	01:19	0	0.688	0.303
314_(STM)	JUNCTION	0.00	188.58	0	01:19	0	0.686	0.075
316_(STM)	JUNCTION	0.00	330.83	0	01:12	0	1.09	0.162
343_(STM)	JUNCTION	0.00	5857.88	0	01:15	0	17.3	-0.143
349_(STM)	JUNCTION	0.00	1429.03	0	01:10	0	3.79	0.191
351_(STM)	JUNCTION	0.00	1429.12	0	01:10	0	3.81	0.758
353_(STM)	JUNCTION	0.00	221.46	0	03:16	0	15.6	0.004
355_(STM)	JUNCTION	0.00	116.17	0	03:16	0	9.03	0.020
4+112	JUNCTION	0.00	0.00	0	00:00	0	0	0.000 ltr
4+213	JUNCTION	0.00	55.01	0	01:11	0	0.0335	-4.801
4+270	JUNCTION	0.00	32.16	0	01:16	0	0.015	0.581
402_(STM)	JUNCTION	0.00	781.45	0	01:16	0	2.45	-0.030
5+111	JUNCTION	0.00	0.00	0	00:00	0	0	0.000 ltr
5+210	JUNCTION	0.00	0.00	0	00:00	0	0	0.000 ltr
5+285	JUNCTION	0.00	54.81	0	01:11	0	0.0335	-0.072
500_(STM)	JUNCTION	0.00	163.96	0	01:20	0	0.452	0.251
502_(STM)	JUNCTION	0.00	257.40	0	01:10	0	0.76	-0.169
504_(STM)	JUNCTION	0.00	257.09	0	01:10	0	0.761	-0.061
506_(STM)	JUNCTION	0.00	416.57	0	01:10	0	1.03	0.007
6+088	JUNCTION	0.00	62.93	0	01:10	0	0.0559	-0.801
6+278	JUNCTION	0.00	268.44	0	01:19	0	0.39	-0.007
6+306	JUNCTION	0.00	270.19	0	01:20	0	0.33	-0.075
6+345	JUNCTION	0.00	252.37	0	01:21	0	0.29	-1.019
6+410	JUNCTION	0.00	233.30	0	01:22	0	0.222	0.541
6+505	JUNCTION	0.00	236.24	0	01:23	0	0.274	-0.157
6+572	JUNCTION	0.00	225.82	0	01:25	0	0.239	0.245
600_(STM)	JUNCTION	0.00	231.19	0	01:10	0	0.547	-0.155
600D_(STM)	JUNCTION	0.00	104.00	0	01:10	0	0.131	0.705
602_(STM)	JUNCTION	0.00	439.57	0	01:27	0	1.32	0.017
604_(STM)	JUNCTION	0.00	498.82	0	01:12	0	1.44	0.232
606_(STM)	JUNCTION	0.00	1315.90	0	01:15	0	4.2	-0.045
608_(STM)	JUNCTION	0.00	1316.22	0	01:15	0	4.21	0.071
610_(STM)	JUNCTION	0.00	1348.94	0	01:16	0	4.39	0.022
612_(STM)	JUNCTION	0.00	1348.84	0	01:15	0	4.39	0.030
614_(STM)	JUNCTION	0.00	1349.50	0	01:15	0	4.39	0.037
616_(STM)	JUNCTION	0.00	1713.45	0	01:15	0	5.32	0.104
618_(STM)	JUNCTION	0.00	1974.59	0	01:14	0	6.09	-0.001
620_(STM)	JUNCTION	0.00	2150.68	0	01:13	0	6.49	-0.006
702_(STM)	JUNCTION	0.00	329.54	0	01:11	0	0.611	0.291

704_(STM)	JUNCTION	0.00	329.38	0	01:11	0	0.609	-0.099
8+150	JUNCTION	0.00	55.05	0	01:10	0	0.0542	0.531
800_(STM)	JUNCTION	0.00	74.81	0	01:13	0	0.175	-0.119
802_(STM)	JUNCTION	0.00	38.00	0	01:05	0	0.0746	1.019
804_(STM)	JUNCTION	0.00	129.25	0	01:10	0	0.228	0.023
806_(STM)	JUNCTION	0.00	234.23	0	01:12	0	0.484	-0.022
808_(STM)	JUNCTION	0.00	233.45	0	01:12	0	0.484	0.078
9+000	JUNCTION	0.00	0.00	0	00:00	0	0	0.000 ltr
9+040	JUNCTION	0.00	0.00	0	00:00	0	0	0.000 ltr
9+261	JUNCTION	0.00	341.35	0	01:14	0	0.474	-0.774
9+342	JUNCTION	0.00	231.86	0	01:25	0	0.268	-0.486
9+347	JUNCTION	0.00	0.00	0	00:00	0	0	0.000 ltr
9+713	JUNCTION	0.00	0.00	0	00:00	0	0	0.000 ltr
900_(STM)	JUNCTION	0.00	109.12	0	01:09	0	0.212	0.545
900D_(STM)	JUNCTION	0.00	177.80	0	01:10	0	0.385	0.035
900DD_(STM)	JUNCTION	0.00	156.61	0	01:20	0	0.289	-0.344
902_(STM)	JUNCTION	0.00	345.51	0	01:11	0	0.662	0.160
904_(STM)	JUNCTION	0.00	401.33	0	01:11	0	0.801	0.395
906_(STM)	JUNCTION	0.00	3098.44	0	01:13	0	8.93	0.035
908_(STM)	JUNCTION	0.00	245.90	0	01:10	0	0.596	0.166
910_(STM)	JUNCTION	0.00	764.02	0	01:12	0	1.95	-0.003
912_(STM)	JUNCTION	0.00	831.57	0	01:12	0	2.11	0.307
914_(STM)	JUNCTION	0.00	1447.37	0	01:10	0	3.8	-0.185
918_(STM)	JUNCTION	0.00	505.12	0	01:04	0	1.58	20.298
920_(STM)	JUNCTION	0.00	1429.08	0	01:10	0	3.82	0.277
CB-001-002	JUNCTION	33.32	33.32	0	01:10	0.0483	0.0483	-0.008
CB-003-004	JUNCTION	150.45	150.45	0	01:10	0.23	0.23	0.006
CB-005-006	JUNCTION	144.38	147.64	0	01:15	0.226	0.25	-0.163
CB-007-008	JUNCTION	144.47	147.86	0	01:15	0.219	0.266	-0.009
CB-009-010	JUNCTION	105.39	105.39	0	01:10	0.161	0.182	-0.142
CB-011-012	JUNCTION	117.94	117.94	0	01:10	0.158	0.16	-0.234
CB-013-014	JUNCTION	32.91	32.91	0	01:10	0.0436	0.0436	-0.009
CB-015-016	JUNCTION	79.13	91.12	0	01:10	0.105	0.117	0.216
CB-017-018	JUNCTION	103.55	103.55	0	01:10	0.138	0.142	-0.893
CB-019-020	JUNCTION	30.81	30.81	0	01:10	0.0412	0.0412	-0.006
CB-021-022	JUNCTION	66.25	66.25	0	01:10	0.0921	0.0921	-0.056
CB-023-024	JUNCTION	81.38	81.38	0	01:10	0.111	0.111	-0.155
CB-025-026	JUNCTION	136.64	137.39	0	01:10	0.211	0.212	-0.101
CB-027-028	JUNCTION	133.96	140.57	0	01:25	0.205	0.332	0.372
CB-029-030	JUNCTION	79.11	140.67	0	01:26	0.121	0.279	-0.230
CB-031-032	JUNCTION	103.08	103.08	0	01:10	0.158	0.158	-0.008
CB-033-034	JUNCTION	43.50	43.50	0	01:10	0.0645	0.0645	-0.030
CB-035-036	JUNCTION	131.04	150.01	0	01:10	0.195	0.221	-0.022
CB-037-038	JUNCTION	122.71	203.27	0	01:10	0.184	0.281	-0.532
CB-039-040	JUNCTION	131.45	310.59	0	01:23	0.204	0.596	0.166
CB-041-042	JUNCTION	146.87	146.87	0	01:10	0.228	0.228	-0.028
CB-043-044	JUNCTION	143.53	143.53	0	01:10	0.221	0.221	-0.198
CB-045-046	JUNCTION	48.45	48.45	0	01:10	0.0753	0.0753	-0.670
CB-047-048	JUNCTION	89.37	244.27	0	01:12	0.135	0.226	-0.484
CB-049-050	JUNCTION	78.87	102.96	0	01:10	0.123	0.149	-0.085
CB-051-052	JUNCTION	89.54	273.14	0	01:17	0.135	0.293	0.483
CB-053-054	JUNCTION	139.10	266.77	0	01:19	0.21	0.388	-0.176
CB-055-056	JUNCTION	94.35	305.66	0	01:19	0.139	0.529	-0.014
CB-057-058	JUNCTION	46.56	288.40	0	01:20	0.0715	0.403	0.081
CB-059-060	JUNCTION	77.47	297.66	0	01:12	0.118	0.413	0.667
CB-061-062	JUNCTION	149.81	349.42	0	01:10	0.227	0.596	0.167
CB-063-064	JUNCTION	86.27	282.12	0	01:17	0.13	0.532	0.543
CB-065-066	JUNCTION	78.46	244.17	0	01:25	0.118	0.423	0.374
CB-067-068	JUNCTION	124.04	334.76	0	01:13	0.185	0.398	1.337
CB-069-070	JUNCTION	103.70	189.46	0	01:10	0.157	0.201	0.989
CB-071-072	JUNCTION	91.20	117.98	0	01:10	0.135	0.161	-0.071
CB-073-074	JUNCTION	89.13	159.58	0	01:10	0.133	0.201	-0.020
CB-075-076	JUNCTION	77.92	253.76	0	01:10	0.118	0.239	-0.730
CB-077-078	JUNCTION	140.41	289.67	0	01:10	0.21	0.359	-0.068
CB-079-080	JUNCTION	141.98	204.68	0	01:10	0.213	0.283	0.020
CB-081-082	JUNCTION	103.94	103.94	0	01:10	0.156	0.163	-0.074
CB-083-084	JUNCTION	183.90	183.90	0	01:10	0.297	0.298	-0.132
CB-085-086	JUNCTION	75.30	75.30	0	01:10	0.114	0.114	-0.001
CB-087-088	JUNCTION	58.54	93.97	0	01:10	0.0874	0.129	-0.021
CB-089-090	JUNCTION	89.09	115.19	0	01:10	0.138	0.166	-0.041
CB-091-092	JUNCTION	90.11	162.65	0	01:10	0.134	0.206	-0.006
CB-093-094	JUNCTION	75.64	195.49	0	01:10	0.111	0.221	-0.870
CB-095-096	JUNCTION	65.48	65.48	0	01:10	0.0909	0.0909	-0.041
CB-097-098	JUNCTION	85.44	113.95	0	01:10	0.119	0.151	0.029
CB-099-100	JUNCTION	61.10	157.67	0	01:10	0.0839	0.167	-0.019
CB-101-102	JUNCTION	68.58	68.58	0	01:10	0.0951	0.0951	0.004
CB-103-104	JUNCTION	165.67	165.67	0	01:10	0.256	0.291	0.100
CB-105-106	JUNCTION	234.99	316.04	0	01:11	0.374	0.448	0.307
CB-107-108	JUNCTION	97.56	97.56	0	01:10	0.143	0.143	-2.576
CB-109-110	JUNCTION	200.20	200.20	0	01:10	0.308	0.308	-0.214
CB-111-112	JUNCTION	185.19	185.19	0	01:10	0.285	0.285	-0.073
CB-113-114	JUNCTION	136.04	136.04	0	01:10	0.213	0.213	0.009
CB-115-116	JUNCTION	76.98	76.98	0	01:10	0.115	0.115	-0.052
CB-117-118	JUNCTION	129.76	166.46	0	01:10	0.194	0.236	-0.045
CB-119-120	JUNCTION	99.63	220.55	0	01:10	0.156	0.277	0.090
CB-121-122	JUNCTION	114.18	284.84	0	01:10	0.174	0.334	-0.082
CB-123-124	JUNCTION	68.36	68.36	0	01:10	0.0893	0.0893	-0.002
CB-125-126	JUNCTION	109.46	109.46	0	01:10	0.165	0.165	-1.181
CB-127-128	JUNCTION	132.23	199.36	0	01:10	0.199	0.27	0.749
CB-129	JUNCTION	46.58	46.58	0	01:10	0.0674	0.0736	-0.126
CB-130-131	JUNCTION	153.92	186.19	0	01:12	0.231	0.283	0.752
CB-132-133	JUNCTION	147.69	147.69	0	01:10	0.224	0.224	-0.214

CB-134-135	JUNCTION	94.67	94.67	0	01:10	0.143	0.145	-0.175
CB-136-137	JUNCTION	106.07	206.65	0	01:19	0.161	0.219	0.967
CB-138-139	JUNCTION	162.38	185.60	0	01:10	0.251	0.256	-0.471
CB-140-141	JUNCTION	155.09	164.81	0	01:10	0.24	0.252	0.428
CB-142-143	JUNCTION	61.63	91.82	0	01:12	0.0914	0.118	0.464
CB-144-145	JUNCTION	86.03	86.03	0	01:10	0.131	0.139	0.062
CB-146-147	JUNCTION	154.64	154.64	0	01:10	0.257	0.257	-0.147
CB-148-149	JUNCTION	102.89	102.89	0	01:10	0.158	0.158	-0.161
DICB1	JUNCTION	152.46	152.46	0	01:15	0.321	0.321	-0.018
DICB2	JUNCTION	376.24	395.89	0	01:16	0.801	0.811	-0.509
DICB3	JUNCTION	189.75	257.94	0	01:13	0.4	0.427	0.187
DICB-OUT	JUNCTION	0.00	212.35	0	01:17	0	0.128	0.004
HP-W	JUNCTION	0.00	0.00	0	00:00	0	0	0.000 ltr
HW1_(STM-OS)	JUNCTION	1081.13	1081.13	0	02:15	8.86	8.86	0.006
OS-1_(STM-OS)	JUNCTION	0.00	1083.92	0	02:15	0	8.86	0.005
OS-2_(STM-OS)	JUNCTION	0.00	1082.65	0	02:17	0	8.86	0.005
OS-3_(STM-OS)	JUNCTION	0.00	1081.32	0	02:19	0	8.86	-0.003
OS-4_(STM-OS)	JUNCTION	0.00	1081.25	0	02:16	0	8.86	0.008
OS-5_(STM-OS)	JUNCTION	0.00	1081.15	0	02:16	0	8.86	-0.038
OS-6_(STM-OS)	JUNCTION	0.00	1081.16	0	02:16	0	8.86	0.004
OVF-02	JUNCTION	0.00	245.12	0	01:10	0	0.23	-0.011
OVF-03	JUNCTION	0.00	419.75	0	01:11	0	0.992	-0.058
OVF-04	JUNCTION	75.99	486.79	0	01:12	0.152	1.14	0.128
OVF-05	JUNCTION	0.00	997.92	0	01:14	0	2.56	-0.553
OVF-06	JUNCTION	0.00	1030.75	0	01:17	0	2.58	0.434
OVF-07	JUNCTION	0.00	989.63	0	01:20	0	2.56	0.070
RYCB01	JUNCTION	45.34	45.34	0	01:15	0.103	0.103	-0.013
RYCB02	JUNCTION	72.23	72.23	0	01:10	0.0792	0.0792	0.001
RYCB03	JUNCTION	46.40	46.40	0	01:10	0.0511	0.0511	-0.023
RYCB04	JUNCTION	99.49	99.49	0	01:10	0.111	0.111	0.060
RYCB05	JUNCTION	141.76	141.76	0	01:10	0.158	0.158	-0.004
RYCB06	JUNCTION	127.38	127.38	0	01:10	0.142	0.142	0.081
RYCB07	JUNCTION	167.05	167.05	0	01:10	0.186	0.186	-0.003
RYCB08	JUNCTION	53.57	53.57	0	01:10	0.0595	0.0595	-0.004
RYCB09	JUNCTION	75.77	75.77	0	01:10	0.0866	0.0866	-0.004
RYCB10	JUNCTION	107.33	107.33	0	01:10	0.123	0.123	-0.007
RYCB11	JUNCTION	15.69	46.04	0	01:08	0.0172	0.0178	-2.939
RYCB12	JUNCTION	97.30	97.30	0	01:10	0.11	0.11	-0.004
RYCB13	JUNCTION	198.95	198.95	0	01:10	0.224	0.224	0.007
RYCB14	JUNCTION	197.90	197.90	0	01:10	0.222	0.282	-0.161
RYCB15	JUNCTION	65.48	65.48	0	01:10	0.0725	0.0725	-0.005
RYCB16	JUNCTION	191.38	191.38	0	01:10	0.213	0.213	-0.030
RYCB17	JUNCTION	148.31	148.31	0	01:10	0.166	0.167	0.010
RYCB18	JUNCTION	47.08	108.44	0	01:09	0.0516	0.0517	-0.131
RYCB20	JUNCTION	125.13	125.13	0	01:10	0.14	0.14	-0.004
RYCB21	JUNCTION	131.92	131.92	0	01:10	0.147	0.183	0.159
RYCB22	JUNCTION	194.39	194.39	0	01:10	0.218	0.221	-0.084
RYCB23	JUNCTION	77.67	77.67	0	01:10	0.0866	0.0935	-0.014
RYCB24	JUNCTION	205.38	205.38	0	01:10	0.23	0.248	0.324
RYCB25	JUNCTION	66.82	66.82	0	01:10	0.0751	0.0751	-0.005
RYCB26	JUNCTION	64.22	64.22	0	01:10	0.0704	0.0704	-0.004
RYCB27	JUNCTION	72.25	72.25	0	01:10	0.0792	0.0792	-0.009
RYCB28	JUNCTION	87.52	94.37	0	01:10	0.0959	0.125	-0.004
RYCB29	JUNCTION	192.06	192.06	0	01:10	0.215	0.243	0.252
RYCB30	JUNCTION	129.42	129.42	0	01:10	0.146	0.147	-0.175
RYCB31	JUNCTION	81.96	82.24	0	01:10	0.0896	0.0898	-0.005
RYCB32	JUNCTION	147.30	147.30	0	01:10	0.163	0.163	-0.003
RYCB33	JUNCTION	86.19	86.19	0	01:10	0.0955	0.0955	-0.004
RYCB34	JUNCTION	47.56	86.66	0	01:08	0.0521	0.0522	-0.181
RYCB35	JUNCTION	27.59	29.42	0	01:10	0.0302	0.0378	-0.010
RYCB39	JUNCTION	0.00	6.55	0	03:22	0	0.00457	-2.432
SWM2	JUNCTION	0.00	116.17	0	03:16	0	9.02	0.023
SWM3	JUNCTION	0.00	116.16	0	03:17	0	9.02	0.020
OF-LOWER	OUTFALL	0.00	116.16	0	03:17	0	9.02	0.000
OF-UPPER	OUTFALL	0.00	221.46	0	03:17	0	15.6	0.000
OUT-EXT	OUTFALL	0.00	1081.23	0	02:16	0	8.86	0.000
100_(STM)	STORAGE	0.00	87.85	0	01:10	0	0.227	0.383
102_(STM)	STORAGE	0.00	139.25	0	01:34	0	0.45	-0.245
106_(STM)	STORAGE	0.00	48.86	0	01:09	0	0.059	0.994
206_(STM)	STORAGE	0.00	111.02	0	01:09	0	0.0182	-0.887
208_(STM)	STORAGE	0.00	127.43	0	01:09	0	0.117	0.163
20A_(STM)	STORAGE	0.00	139.58	0	01:09	0	0.112	0.379
400_(STM)	STORAGE	0.00	359.68	0	01:08	0	1.15	-0.325
700_(STM)	STORAGE	0.00	38.00	0	01:04	0	0.0938	0.113
POND-LOWER	STORAGE	591.69	4506.07	0	01:17	0.871	16.5	0.021
POND-UPPER	STORAGE	569.06	6263.54	0	01:12	0.819	24.6	-0.030
SU-031	STORAGE	357.44	357.44	0	01:10	0.552	0.552	0.053
SU-090	STORAGE	216.94	216.94	0	01:10	0.333	0.333	0.047
SU-098	STORAGE	224.24	224.24	0	01:10	0.338	0.338	0.056
SU-104B	STORAGE	403.47	403.47	0	01:10	0.763	0.763	0.042
SU-108	STORAGE	226.55	226.55	0	01:10	0.367	0.367	0.058
SU-109	STORAGE	687.13	687.13	0	01:10	1.12	1.12	0.045
SU-110B	STORAGE	857.81	857.81	0	01:10	1.42	1.42	0.058
SU-111	STORAGE	242.90	242.90	0	01:10	0.369	0.369	0.060
SU-112	STORAGE	1221.50	1221.50	0	01:10	1.76	1.76	0.074
SU-114	STORAGE	424.03	424.03	0	01:10	0.609	0.609	0.082
SU-118	STORAGE	352.88	352.88	0	01:10	0.537	0.537	0.066
SU-120	STORAGE	769.18	769.18	0	01:10	1.27	1.27	0.051
SU-122	STORAGE	111.68	111.68	0	01:10	0.162	0.162	0.088
SU-123	STORAGE	809.31	809.31	0	01:10	1.23	1.24	-4.930

****
Node Surcharge Summary
****

Surcharging occurs when water rises above the top of the highest conduit.

Node	Type	Hours Surcharged	Max. Height Above Crown Meters	Min. Depth Below Rim Meters
1000_(STM)	JUNCTION	0.07	0.093	2.052
1004D_(STM)	JUNCTION	0.13	0.444	2.576
104_(STM)	JUNCTION	0.42	1.728	0.542
1100_(STM)	JUNCTION	0.10	0.375	1.665
1102_(STM)	JUNCTION	0.14	1.375	0.805
1200_(STM)	JUNCTION	0.26	1.199	1.676
1202_(STM)	JUNCTION	0.33	1.171	1.429
1204_(STM)	JUNCTION	0.37	1.558	0.787
1206_(STM)	JUNCTION	0.43	1.064	1.424
1208_(STM)	JUNCTION	0.43	0.996	1.606
1210_(STM)	JUNCTION	0.43	0.620	1.725
1212_(STM)	JUNCTION	0.43	0.568	1.687
1216_(STM)	JUNCTION	11.18	0.793	1.008
1218_(STM)	JUNCTION	12.97	0.942	1.148
1220_(STM)	JUNCTION	10.62	0.576	2.499
1222_(STM)	JUNCTION	18.40	0.961	0.834
1300_(STM)	JUNCTION	8.81	1.027	2.643
1402_(STM)	JUNCTION	0.04	0.009	0.861
1406_(STM)	JUNCTION	0.29	0.354	4.066
1408_(STM)	JUNCTION	0.31	0.406	3.924
1410_(STM)	JUNCTION	0.23	0.365	2.275
1412_(STM)	JUNCTION	5.64	0.271	2.434
1500_(STM)	JUNCTION	0.40	1.645	0.955
1505_(STM)	JUNCTION	25.44	1.174	2.076
200_(STM)	JUNCTION	0.33	1.356	1.251
202_(STM)	JUNCTION	0.29	1.355	0.985
204_(STM)	JUNCTION	0.19	1.000	1.010
210_(STM)	JUNCTION	0.22	1.188	0.912
212_(STM)	JUNCTION	0.25	1.290	1.065
300_(STM)	JUNCTION	0.32	1.919	0.271
302_(STM)	JUNCTION	0.31	2.064	0.466
304_(STM)	JUNCTION	0.39	1.435	0.795
306_(STM)	JUNCTION	0.40	1.322	0.958
308_(STM)	JUNCTION	0.11	1.611	0.874
310_(STM)	JUNCTION	0.20	1.558	0.642
312_(STM)	JUNCTION	0.22	1.523	0.652
314_(STM)	JUNCTION	0.32	0.786	1.249
316_(STM)	JUNCTION	0.34	0.698	1.397
343_(STM)	JUNCTION	11.85	0.855	0.575
349_(STM)	JUNCTION	40.82	1.453	2.077
351_(STM)	JUNCTION	32.42	1.305	2.075
402_(STM)	JUNCTION	0.49	1.488	1.537
500_(STM)	JUNCTION	0.31	1.267	0.623
502_(STM)	JUNCTION	0.36	1.592	1.188
504_(STM)	JUNCTION	0.42	1.486	1.864
506_(STM)	JUNCTION	0.44	1.522	1.908
600_(STM)	JUNCTION	0.22	0.807	1.278
600D_(STM)	JUNCTION	0.14	0.971	1.365
602_(STM)	JUNCTION	0.37	0.982	1.123
604_(STM)	JUNCTION	0.33	0.918	1.427
606_(STM)	JUNCTION	0.41	1.172	1.313
608_(STM)	JUNCTION	0.39	0.917	1.198
610_(STM)	JUNCTION	0.39	0.913	1.192
612_(STM)	JUNCTION	0.38	0.832	1.303
614_(STM)	JUNCTION	0.38	0.811	1.404
616_(STM)	JUNCTION	0.38	0.792	1.263
618_(STM)	JUNCTION	0.33	0.595	1.490
620_(STM)	JUNCTION	0.34	0.560	1.670
702_(STM)	JUNCTION	0.28	1.353	1.027
704_(STM)	JUNCTION	0.38	0.948	1.172
800_(STM)	JUNCTION	0.19	1.062	1.053
804_(STM)	JUNCTION	0.08	0.594	1.371
806_(STM)	JUNCTION	0.22	1.127	1.613
808_(STM)	JUNCTION	0.39	0.903	1.142
900_(STM)	JUNCTION	0.09	0.278	2.167
900D_(STM)	JUNCTION	0.11	0.479	1.711
900DD_(STM)	JUNCTION	0.23	1.254	1.418
902_(STM)	JUNCTION	0.23	1.338	0.737
904_(STM)	JUNCTION	0.11	0.636	1.669
906_(STM)	JUNCTION	0.21	0.263	2.057
908_(STM)	JUNCTION	0.32	1.039	1.356
910_(STM)	JUNCTION	0.38	0.594	1.821
912_(STM)	JUNCTION	0.42	0.642	1.808
918_(STM)	JUNCTION	12.69	1.043	0.542
920_(STM)	JUNCTION	20.21	1.024	0.876
HW1_(STM-OS)	JUNCTION	0.74	0.112	0.058
OS-1_(STM-OS)	JUNCTION	0.73	0.085	1.325
RYCB39	JUNCTION	1.71	0.327	0.883

****
Node Flooding Summary

****

No nodes were flooded.

****
Storage Volume Summary
****

Storage Unit	Average Volume 1000 m3	Avg Pcnt Full	Evap Pcnt Loss	Exfil Pcnt Loss	Maximum Volume 1000 m3	Max Pcnt Full	Time of Max Occurrence days hr:min	Maximum Outflow LPS
100_(STM)	0.000	12	0	0	0.002	63	0 01:17	73.81
102_(STM)	0.000	11	0	0	0.002	67	0 01:16	153.17
106_(STM)	0.000	13	0	0	0.002	73	0 01:16	34.87
206_(STM)	0.000	11	0	0	0.002	60	0 01:12	34.91
208_(STM)	0.000	11	0	0	0.002	66	0 01:13	101.58
20A_(STM)	0.000	1	0	0	0.002	61	0 01:13	72.40
400_(STM)	0.000	9	0	0	0.002	66	0 01:15	366.59
700_(STM)	0.000	11	0	0	0.001	40	0 01:13	62.36
POND-LOWER	9.963	53	0	0	15.193	81	0 03:16	211.88
POND-UPPER	13.500	52	0	0	22.344	86	0 03:16	221.46
SU-031	0.001	1	0	0	0.067	95	0 01:14	217.96
SU-090	0.000	1	0	0	0.045	90	0 01:15	126.16
SU-098	0.000	1	0	0	0.044	98	0 01:14	133.81
SU-104B	0.002	2	0	0	0.119	97	0 01:23	190.88
SU-108	0.000	1	0	0	0.043	95	0 01:14	138.33
SU-109	0.001	1	0	0	0.119	96	0 01:13	429.97
SU-110B	0.001	1	0	0	0.154	92	0 01:14	517.46
SU-111	0.000	1	0	0	0.046	92	0 01:14	146.61
SU-112	0.001	1	0	0	0.199	94	0 01:13	777.21
SU-114	0.000	1	0	0	0.070	95	0 01:13	269.98
SU-118	0.001	1	0	0	0.067	93	0 01:14	213.24
SU-120	0.001	1	0	0	0.133	95	0 01:13	482.64
SU-122	0.000	1	0	0	0.021	96	0 01:13	67.51
SU-123	0.002	1	0	0	0.174	90	0 01:14	469.38

****
Outfall Loading Summary
****

	Flow Freq Pcnt	Avg Flow LPS	Max Flow LPS	Total Volume 10^6 ltr
OF-LOWER	98.21	53.43	116.16	9.019
OF-UPPER	98.83	91.98	221.46	15.620
OUT-EXT	20.90	273.67	1081.23	8.860
System	72.65	419.08	1407.96	33.500

****
Link Flow Summary
****

Link	Type	Maximum |Flow| LPS	Time of Max Occurrence days hr:min	Maximum |Veloc| m/sec	Max/ Full Flow	Max/ Full Depth
1_(STM)	CONDUIT	176.96	0 01:20	1.28	0.85	0.71
2_(STM)	CONDUIT	352.73	0 01:16	1.50	0.86	0.82
3_(1)_(STM)	CONDUIT	3437.79	0 01:13	2.54	1.60	0.92
3_(10)_(STM)	CONDUIT	1871.69	0 01:14	3.54	1.41	0.97
3_(100)_(STM)	CONDUIT	5858.18	0 01:15	3.36	1.45	1.00
3_(11)_(STM)	CONDUIT	1616.39	0 01:14	3.02	1.22	1.00
3_(12)_(STM)	CONDUIT	1287.20	0 01:14	2.41	1.11	1.00
3_(13)_(STM)	CONDUIT	1287.13	0 01:14	2.41	1.26	1.00
3_(14)_(STM)	CONDUIT	1239.09	0 01:14	2.32	1.08	1.00
3_(15)_(STM)	CONDUIT	542.94	0 01:12	2.01	1.07	1.00
3_(16)_(STM)	CONDUIT	481.28	0 01:08	1.79	1.08	1.00
3_(17)_(STM)	CONDUIT	116.17	0 03:16	0.85	0.32	0.40
3_(18)_(STM)	CONDUIT	116.16	0 03:17	0.76	0.42	0.44
3_(19)_(STM)	CONDUIT	116.16	0 03:17	0.77	0.40	0.44
3_(2)_(1)_(STM)	CONDUIT	3548.65	0 01:14	2.37	1.49	0.83
3_(2)_(STM)	CONDUIT	3552.12	0 01:13	2.22	1.49	0.87
3_(20)_(STM)	CONDUIT	1429.12	0 01:10	2.25	1.34	1.00
3_(21)_(STM)	CONDUIT	5857.96	0 01:15	2.92	1.74	1.00
3_(22)_(STM)	CONDUIT	2095.65	0 01:15	1.89	1.36	1.00
3_(23)_(STM)	CONDUIT	2094.07	0 01:15	3.29	2.97	1.00
3_(24)_(STM)	CONDUIT	387.41	0 01:08	1.44	1.02	1.00
3_(25)_(1)_(STM)	CONDUIT	41.12	0 01:28	1.03	1.02	1.00
3_(25)_(STM)	CONDUIT	1424.34	0 01:10	2.53	1.43	1.00
3_(26)_(1)_(STM)	CONDUIT	470.24	0 01:13	1.66	0.95	1.00
3_(26)_(STM)	CONDUIT	448.92	0 01:13	1.66	0.91	1.00
3_(27)_(STM)	CONDUIT	663.80	0 01:17	1.88	1.11	1.00
3_(28)_(STM)	CONDUIT	90.60	0 01:18	1.02	0.92	1.00

3_(29)_(STM)	CONDUIT	147.35	0	01:19	1.17	0.91	1.00
3_(3)_(STM)	CONDUIT	3766.08	0	01:13	2.76	1.46	0.76
3_(30)_(STM)	CONDUIT	188.58	0	01:19	1.17	0.82	1.00
3_(31)_(STM)	CONDUIT	198.49	0	01:29	1.25	0.87	1.00
3_(32)_(STM)	CONDUIT	330.54	0	01:13	1.65	0.91	1.00
3_(33)_(STM)	CONDUIT	73.81	0	01:34	0.98	0.76	1.00
3_(34)_(STM)	CONDUIT	153.17	0	01:35	1.16	0.90	1.00
3_(35)_(STM)	CONDUIT	34.87	0	01:08	0.84	0.54	1.00
3_(36)_(STM)	CONDUIT	164.00	0	01:20	1.34	0.86	1.00
3_(37)_(STM)	CONDUIT	257.09	0	01:10	1.07	0.84	1.00
3_(38)_(STM)	CONDUIT	257.20	0	01:09	1.13	0.73	1.00
3_(39)_(STM)	CONDUIT	416.00	0	01:10	1.16	1.04	1.00
3_(4)_(STM)	CONDUIT	3799.24	0	01:14	2.15	1.57	1.00
3_(40)_(STM)	CONDUIT	366.59	0	01:23	1.30	0.92	1.00
3_(41)_(STM)	CONDUIT	302.16	0	01:08	1.30	0.99	1.00
3_(42)_(STM)	CONDUIT	781.21	0	01:16	2.18	1.22	1.00
3_(43)_(STM)	CONDUIT	1429.03	0	01:10	2.32	1.33	1.00
3_(44)_(STM)	CONDUIT	89.43	0	01:12	1.33	0.60	1.00
3_(44A)_(STM)	CONDUIT	66.00	0	01:10	0.93	0.44	1.00
3_(45)_(STM)	CONDUIT	218.67	0	01:12	1.16	0.60	1.00
3_(46)_(STM)	CONDUIT	439.84	0	01:27	2.03	1.21	1.00
3_(47)_(STM)	CONDUIT	498.62	0	01:12	1.95	0.93	1.00
3_(48)_(STM)	CONDUIT	1316.22	0	01:15	1.76	1.31	1.00
3_(49)_(STM)	CONDUIT	1317.02	0	01:15	1.76	1.03	1.00
3_(5)_(STM)	CONDUIT	3970.61	0	01:14	2.25	1.62	1.00
3_(50)_(STM)	CONDUIT	1348.84	0	01:15	1.81	1.32	1.00
3_(51)_(STM)	CONDUIT	1349.50	0	01:15	1.81	1.25	1.00
3_(52)_(STM)	CONDUIT	1349.46	0	01:16	1.81	1.33	1.00
3_(53)_(STM)	CONDUIT	1713.36	0	01:15	1.98	1.55	1.00
3_(54)_(1)_(STM)	CONDUIT	2150.31	0	01:13	1.90	1.35	1.00
3_(54)_(STM)	CONDUIT	1974.99	0	01:14	1.75	1.19	1.00
3_(58)_(STM)	CONDUIT	3098.36	0	01:13	2.21	1.51	0.96
3_(6)_(STM)	CONDUIT	5855.08	0	01:15	2.74	1.82	1.00
3_(61)_(STM)	CONDUIT	345.33	0	01:11	3.13	1.33	1.00
3_(63)_(STM)	CONDUIT	128.11	0	01:20	1.17	0.98	1.00
3_(63D)_(STM)	CONDUIT	156.74	0	01:20	1.47	1.20	1.00
3_(64)_(STM)	CONDUIT	47.47	0	01:10	0.47	0.43	1.00
3_(64D)_(STM)	CONDUIT	165.87	0	01:10	1.51	1.48	1.00
3_(65)_(STM)	CONDUIT	163.44	0	01:11	1.57	1.46	0.90
3_(66)_(STM)	CONDUIT	199.85	0	01:13	2.23	0.92	0.76
3_(67)_(STM)	CONDUIT	247.67	0	01:13	1.79	0.69	0.81
3_(67D)_(STM)	CONDUIT	295.80	0	01:13	1.86	0.82	1.00
3_(68)_(STM)	CONDUIT	493.56	0	01:12	1.38	1.06	1.00
3_(69)_(STM)	CONDUIT	49.88	0	01:20	1.01	0.77	1.00
3_(7)_(STM)	CONDUIT	5857.88	0	01:15	2.74	1.66	1.00
3_(70)_(1)_(STM)	CONDUIT	764.19	0	01:12	2.71	0.92	1.00
3_(70)_(STM)	CONDUIT	245.92	0	01:10	2.37	1.06	1.00
3_(71)_(STM)	CONDUIT	831.53	0	01:12	2.97	1.04	1.00
3_(72)_(1)_(STM)	CONDUIT	504.78	0	01:04	0.94	1.02	1.00
3_(73)_(STM)	CONDUIT	1798.78	0	01:16	2.53	1.29	1.00
3_(74)_(STM)	CONDUIT	1799.91	0	01:16	2.41	1.25	1.00
3_(75)_(STM)	CONDUIT	1129.94	0	01:24	1.83	0.97	1.00
3_(76)_(1)_(STM)	CONDUIT	987.63	0	01:24	1.82	0.74	1.00
3_(76)_(STM)	CONDUIT	1129.18	0	01:24	1.77	0.93	1.00
3_(77)_(STM)	CONDUIT	575.57	0	01:12	1.74	0.95	1.00
3_(78)_(STM)	CONDUIT	586.22	0	01:12	1.62	0.96	0.88
3_(79)_(STM)	CONDUIT	429.97	0	01:13	2.73	1.17	0.97
3_(80)_(STM)	CONDUIT	85.37	0	01:25	0.34	0.18	0.83
3_(81)_(STM)	CONDUIT	298.05	0	01:11	1.35	0.73	0.73
3_(82)_(STM)	CONDUIT	265.86	0	01:10	1.25	0.50	0.58
3_(83)_(1)_(STM)	CONDUIT	37.99	0	01:11	1.43	0.55	0.53
3_(83)_(STM)	CONDUIT	153.58	0	01:11	2.19	1.12	0.97
3_(84)_(STM)	CONDUIT	62.36	0	01:20	1.14	0.60	1.00
3_(85)_(1)_(STM)	CONDUIT	329.35	0	01:11	1.54	1.09	1.00
3_(85)_(STM)	CONDUIT	329.38	0	01:11	2.07	1.32	1.00
3_(86)_(STM)	CONDUIT	79.47	0	01:20	0.94	0.83	1.00
3_(87)_(STM)	CONDUIT	38.66	0	01:11	1.54	0.51	0.75
3_(88)_(STM)	CONDUIT	92.22	0	01:19	1.67	0.78	1.00
3_(89)_(1)_(STM)	CONDUIT	233.68	0	01:12	2.12	1.36	1.00
3_(89)_(STM)	CONDUIT	233.45	0	01:12	2.11	1.09	1.00
3_(9)_(STM)	CONDUIT	56.77	0	01:04	0.36	0.18	1.00
3_(90)_(STM)	CONDUIT	393.13	0	01:11	2.81	0.98	1.00
3_(94)_(STM)	CONDUIT	1429.08	0	01:10	2.25	1.27	1.00
3_(97)_(STM)	CONDUIT	221.46	0	03:17	1.68	0.46	0.47
C1	CHANNEL	12.05	0	01:10	0.79	0.00	0.02
C10	CHANNEL	0.00	0	00:00	0.00	0.00	0.07
C100	CHANNEL	0.00	0	00:00	0.00	0.00	0.14
C101	CHANNEL	0.00	0	00:00	0.00	0.00	0.00
C102	CHANNEL	0.00	0	00:00	0.00	0.00	0.06
C103	CHANNEL	0.00	0	00:00	0.00	0.00	0.12
C104	CHANNEL	0.00	0	00:00	0.00	0.00	0.02
C105	CHANNEL	0.00	0	00:00	0.00	0.00	0.02
C106	CHANNEL	0.00	0	00:00	0.00	0.00	0.12
C107	CHANNEL	0.00	0	00:00	0.00	0.00	0.10
C108	CHANNEL	0.00	0	00:00	0.00	0.00	0.02
C109	CHANNEL	245.12	0	01:10	0.58	0.00	0.15
C11	CHANNEL	0.00	0	00:00	0.00	0.00	0.07
C110	CHANNEL	66.22	0	01:16	0.16	0.00	0.15
C111	CHANNEL	68.68	0	01:16	0.19	0.00	0.17
C112	CHANNEL	147.99	0	01:14	0.23	0.00	0.14
C113	CHANNEL	0.00	0	00:00	0.00	0.00	0.11
C114	CHANNEL	68.05	0	01:19	0.11	0.00	0.17

C115	CHANNEL	0.00	0	00:00	0.00	0.00	0.01
C116	CHANNEL	3.66	0	01:20	0.22	0.00	0.10
C117	CHANNEL	0.00	0	00:00	0.00	0.00	0.05
C118	CHANNEL	0.00	0	00:00	0.00	0.00	0.09
C119	CHANNEL	0.00	0	00:00	0.00	0.00	0.01
C12	CHANNEL	0.71	0	01:38	0.22	0.00	0.10
C120	CHANNEL	143.77	0	01:12	1.15	0.00	0.07
C121	CHANNEL	271.05	0	01:24	0.38	0.00	0.21
C122	CHANNEL	207.63	0	01:25	0.39	0.00	0.25
C123	CHANNEL	237.79	0	01:15	0.27	0.01	0.23
C124	CHANNEL	231.86	0	01:25	0.19	0.01	0.20
C125	CHANNEL	121.68	0	01:26	0.16	0.00	0.21
C126	CHANNEL	108.33	0	01:26	0.18	0.00	0.18
C127	CHANNEL	0.00	0	00:00	0.00	0.00	0.02
C128	CHANNEL	127.50	0	01:12	0.18	0.00	0.16
C129	CHANNEL	16.70	0	01:10	0.58	0.00	0.04
C13	CHANNEL	0.00	0	00:00	0.00	0.00	0.10
C130	CHANNEL	71.58	0	01:14	0.25	0.00	0.14
C131	CHANNEL	69.94	0	01:14	0.20	0.00	0.17
C132	CONDUIT	151.36	0	01:10	1.68	0.00	0.02
C134_1	CONDUIT	1030.75	0	01:17	0.84	0.21	0.49
C134_2	CONDUIT	989.63	0	01:20	0.70	0.20	0.54
C135	CHANNEL	122.69	0	01:10	0.71	0.00	0.07
C136	CHANNEL	175.48	0	01:11	1.02	0.00	0.07
C137	CONDUIT	83.34	0	01:10	0.88	0.00	0.28
C138	CONDUIT	979.17	0	01:22	0.88	0.31	0.46
C139	CONDUIT	413.90	0	01:12	0.70	0.07	0.31
C14	CHANNEL	15.72	0	01:33	0.14	0.00	0.16
C140	CONDUIT	480.51	0	01:14	0.51	0.08	0.42
C141	CHANNEL	26.33	0	01:07	0.12	0.00	0.13
C15	CHANNEL	44.01	0	01:12	0.09	0.00	0.17
C16	CHANNEL	46.60	0	01:11	0.26	0.00	0.10
C17	CHANNEL	0.00	0	00:00	0.00	0.00	0.13
C18	CHANNEL	0.00	0	00:00	0.00	0.00	0.08
C19	CHANNEL	8.50	0	01:23	0.02	0.00	0.15
C2	CHANNEL	0.00	0	00:00	0.00	0.00	0.03
C20	CHANNEL	0.02	0	01:24	0.04	0.00	0.14
C21	CHANNEL	12.01	0	01:23	0.42	0.00	0.03
C22	CHANNEL	63.22	0	01:10	0.53	0.00	0.06
C23	CHANNEL	151.25	0	01:10	0.71	0.00	0.08
C24	CHANNEL	24.42	0	01:16	0.09	0.00	0.18
C25	CHANNEL	17.83	0	01:10	0.29	0.00	0.04
C26	CHANNEL	83.37	0	01:11	0.65	0.00	0.06
C27	CHANNEL	0.00	0	00:00	0.00	0.00	0.09
C28	CHANNEL	0.00	0	00:00	0.00	0.00	0.09
C29	CHANNEL	0.00	0	00:00	0.00	0.00	0.18
C3	CHANNEL	0.00	0	00:00	0.00	0.00	0.01
C30	CHANNEL	73.79	0	01:10	0.65	0.00	0.06
C31	CHANNEL	121.89	0	01:10	0.91	0.00	0.06
C32	CHANNEL	74.12	0	01:11	0.48	0.00	0.07
C33	CHANNEL	118.24	0	01:11	0.64	0.00	0.07
C34	CHANNEL	251.54	0	01:21	0.34	0.00	0.22
C35	CHANNEL	233.30	0	01:22	0.18	0.01	0.22
C36	CHANNEL	270.19	0	01:20	0.25	0.01	0.19
C37	CHANNEL	269.38	0	01:20	0.48	0.01	0.17
C38	CHANNEL	252.37	0	01:21	0.30	0.01	0.16
C39	CHANNEL	208.43	0	01:20	0.61	0.01	0.10
C4_1	CHANNEL	0.00	0	00:00	0.00	0.00	0.01
C4_2	CHANNEL	0.00	0	00:00	0.00	0.00	0.02
C40	CHANNEL	35.72	0	01:10	0.56	0.00	0.04
C41	CHANNEL	0.00	0	00:00	0.00	0.00	0.14
C42	CHANNEL	0.00	0	00:00	0.00	0.00	0.10
C43	CHANNEL	0.00	0	00:00	0.00	0.00	0.12
C44	CHANNEL	0.00	0	00:00	0.00	0.00	0.12
C45	CHANNEL	0.00	0	00:00	0.00	0.00	0.07
C46	CHANNEL	0.00	0	00:00	0.00	0.00	0.13
C47	CHANNEL	0.00	0	00:00	0.00	0.00	0.14
C48	CHANNEL	0.00	0	00:00	0.00	0.00	0.12
C49	CHANNEL	45.32	0	01:14	0.18	0.00	0.17
C5	CHANNEL	26.84	0	01:10	0.76	0.00	0.03
C50	CHANNEL	37.16	0	01:21	0.17	0.00	0.13
C51	CHANNEL	0.00	0	00:00	0.00	0.00	0.03
C52	CHANNEL	53.11	0	01:10	0.34	0.00	0.17
C53	CHANNEL	77.78	0	01:14	0.15	0.00	0.17
C54	CHANNEL	25.79	0	01:19	0.16	0.00	0.16
C55	CHANNEL	0.00	0	00:00	0.00	0.00	0.13
C56	CHANNEL	19.48	0	01:17	0.12	0.00	0.13
C57	CHANNEL	0.32	0	01:18	0.12	0.00	0.14
C58	CHANNEL	67.82	0	01:10	0.41	0.00	0.16
C59	CHANNEL	13.43	0	01:16	0.12	0.00	0.10
C6	CHANNEL	71.58	0	01:10	1.64	0.00	0.04
C60	CHANNEL	0.13	0	01:18	0.12	0.00	0.13
C61	CHANNEL	37.07	0	01:10	0.37	0.00	0.05
C62	CONDUIT	237.65	0	01:11	0.52	0.04	0.26
C63	CHANNEL	31.98	0	01:11	0.29	0.00	0.07
C64	CHANNEL	28.78	0	01:11	0.31	0.00	0.05
C65	CHANNEL	62.93	0	01:10	0.71	0.00	0.05
C66	CHANNEL	234.72	0	01:24	0.12	0.00	0.26
C67	CHANNEL	155.69	0	01:10	0.70	0.00	0.23
C68	CHANNEL	25.31	0	01:11	0.28	0.00	0.05
C69	CHANNEL	55.05	0	01:10	0.80	0.00	0.04
C7	CONDUIT	53.78	0	01:10	0.50	0.00	0.02

C70	CHANNEL	27.43	0	01:11	0.32	0.00	0.05
C71	CHANNEL	229.81	0	01:23	0.15	0.01	0.22
C72	CHANNEL	212.47	0	01:11	0.63	0.00	0.19
C73	CHANNEL	236.24	0	01:23	0.16	0.01	0.22
C74	CHANNEL	225.82	0	01:25	0.12	0.00	0.26
C75	CHANNEL	225.58	0	01:25	0.13	0.00	0.24
C76	CHANNEL	238.55	0	01:10	1.09	0.00	0.09
C77	CHANNEL	89.49	0	01:11	0.29	0.00	0.19
C78	CHANNEL	242.69	0	01:13	0.43	0.00	0.23
C79	CHANNEL	0.00	0	00:00	0.00	0.00	0.02
C8	CHANNEL	28.70	0	01:10	0.39	0.00	0.05
C80	CHANNEL	0.00	0	00:00	0.00	0.00	0.02
C81	CHANNEL	0.00	0	00:00	0.00	0.00	0.16
C82	CHANNEL	0.00	0	00:00	0.00	0.00	0.00
C83	CHANNEL	268.09	0	01:20	0.73	0.00	0.17
C84	CHANNEL	245.00	0	01:20	1.06	0.00	0.08
C85	CHANNEL	32.16	0	01:16	0.10	0.00	0.11
C86	CHANNEL	31.47	0	01:16	0.30	0.00	0.06
C87	CHANNEL	54.81	0	01:11	0.20	0.00	0.09
C88	CHANNEL	55.01	0	01:11	1.11	0.00	0.04
C89	CHANNEL	33.99	0	01:13	0.36	0.00	0.11
C9	CHANNEL	0.00	0	00:00	0.00	0.00	0.05
C90	CHANNEL	17.43	0	01:13	0.12	0.00	0.15
C91	CHANNEL	14.11	0	01:19	0.09	0.00	0.13
C92	CHANNEL	0.10	0	01:21	0.10	0.00	0.10
C93	CHANNEL	0.09	0	01:21	0.09	0.00	0.13
C94	CHANNEL	0.00	0	00:00	0.00	0.00	0.13
C95	CHANNEL	0.00	0	00:00	0.00	0.00	0.12
C96	CHANNEL	0.00	0	00:00	0.00	0.00	0.02
C97	CHANNEL	0.00	0	00:00	0.00	0.00	0.14
C98	CHANNEL	0.00	0	00:00	0.00	0.00	0.06
C99	CHANNEL	0.00	0	00:00	0.00	0.00	0.03
RYCB01-MAJOR	CONDUIT	0.00	0	00:00	0.00	0.00	0.07
RYCB02-MAJOR	CONDUIT	0.00	0	00:00	0.00	0.00	0.50
RYCB03-MAJOR	CONDUIT	0.00	0	00:00	0.00	0.00	0.05
RYCB04-MAJOR	CONDUIT	7.65	0	01:12	0.23	0.10	0.35
RYCB05-MAJOR	CONDUIT	0.00	0	00:00	0.00	0.00	0.50
RYCB06-MAJOR	CONDUIT	14.29	0	01:12	0.34	0.10	0.40
RYCB07-MAJOR	CONDUIT	0.00	0	00:00	0.00	0.00	0.14
RYCB08-MAJOR	CONDUIT	0.00	0	00:00	0.00	0.00	0.10
RYCB09-MAJOR	CONDUIT	0.00	0	00:00	0.00	0.00	0.10
RYCB10-MAJOR	CONDUIT	0.00	0	00:00	0.00	0.00	0.12
RYCB11-MAJOR	CONDUIT	0.00	0	00:00	0.00	0.00	0.11
RYCB12-MAJOR	CONDUIT	0.00	0	00:00	0.00	0.00	0.14
RYCB13-MAJOR	CONDUIT	63.38	0	01:11	1.11	0.32	0.46
RYCB14-MAJOR	CONDUIT	49.31	0	01:11	0.41	0.41	0.70
RYCB15-MAJOR	CONDUIT	0.00	0	00:00	0.00	0.00	0.50
RYCB16-MAJOR	CONDUIT	4.49	0	01:11	0.10	0.02	0.41
RYCB17-MAJOR	CONDUIT	11.83	0	01:28	0.32	0.06	0.43
RYCB18-MAJOR	CONDUIT	0.00	0	00:00	0.00	0.00	0.41
RYCB20-MAJOR	CONDUIT	0.00	0	00:00	0.00	0.00	0.22
RYCB21-MAJOR	CONDUIT	39.50	0	01:18	0.38	0.41	0.73
RYCB22-MAJOR	CONDUIT	141.49	0	01:19	0.81	0.60	0.83
RYCB23-MAJOR	CONDUIT	40.42	0	01:12	0.50	0.16	0.59
RYCB24-MAJOR	CONDUIT	80.38	0	01:11	0.52	0.92	0.79
RYCB25-MAJOR	CONDUIT	0.00	0	00:00	0.00	0.00	0.34
RYCB26-MAJOR	CONDUIT	0.00	0	00:00	0.00	0.00	0.40
RYCB27-MAJOR	CONDUIT	0.00	0	00:00	0.00	0.00	0.45
RYCB28-MAJOR	CONDUIT	21.10	0	01:20	0.22	0.23	0.60
RYCB29-MAJOR	CONDUIT	57.94	0	01:12	0.36	0.43	0.81
RYCB30-MAJOR	CONDUIT	58.51	0	01:25	0.47	0.33	0.73
RYCB31-MAJOR	CONDUIT	0.28	0	01:10	0.09	0.01	0.14
RYCB32-MAJOR	CONDUIT	0.00	0	00:00	0.00	0.00	0.13
RYCB33-MAJOR	CONDUIT	0.00	0	00:00	0.00	0.00	0.11
RYCB34-MAJOR	CONDUIT	0.00	0	00:00	0.00	0.00	0.34
RYCB35-MAJOR	CONDUIT	7.03	0	01:19	0.13	0.08	0.45
RYCB36-MAJOR	CONDUIT	80.37	0	01:13	0.15	0.19	0.66
RYCB38-MAJOR_1	CONDUIT	212.35	0	01:17	0.33	0.13	0.48
RYCB38-MAJOR_2	CONDUIT	212.19	0	01:17	0.58	0.07	0.30
RYCB40-MAJOR	CONDUIT	30.04	0	01:15	0.43	0.13	0.51
STM-1_(STM)	CONDUIT	329.19	0	01:08	1.55	1.14	1.00
STM-2_(STM)	CONDUIT	226.75	0	01:08	1.43	1.10	1.00
STM-2-10_(STM-OS)	CONDUIT	1081.32	0	02:19	1.80	1.02	0.90
STM-2-11_(STM-OS)	CONDUIT	1081.25	0	02:16	1.91	0.97	0.83
STM-2-12_(STM-OS)	CONDUIT	1081.15	0	02:16	2.05	1.01	0.77
STM-2-13_(STM-OS)	CONDUIT	1081.16	0	02:16	2.24	1.05	0.71
STM-2-15_(STM-OS)	CONDUIT	1081.23	0	02:16	2.20	1.01	0.72
STM-2-8_(STM-OS)	CONDUIT	1081.90	0	02:15	1.70	0.99	1.00
STM-2-9_(STM-OS)	CONDUIT	1082.65	0	02:17	1.75	1.00	0.94
STM-3_(STM)	CONDUIT	130.45	0	01:08	1.00	0.68	1.00
STM-4_(STM)	CONDUIT	91.21	0	01:09	1.87	1.91	1.00
STM-5_(STM)	CONDUIT	34.91	0	01:10	0.49	0.59	1.00
STM-5A_(STM)	CONDUIT	101.58	0	01:09	1.44	1.73	1.00
STM-6_(STM)	CONDUIT	88.63	0	01:09	1.25	1.44	1.00
STM-7_(STM)	CONDUIT	273.32	0	01:19	1.46	1.03	1.00
CB-003-PIPE	ORIFICE	31.90	0	01:19			1.00
CB-004-PIPE	ORIFICE	31.90	0	01:19			1.00
CB-005-PIPE	ORIFICE	31.86	0	01:28			1.00
CB-006-PIPE	ORIFICE	31.86	0	01:28			1.00
CB-007-PIPE	ORIFICE	33.59	0	01:23			1.00
CB-008-PIPE	ORIFICE	33.59	0	01:23			1.00
CB-009-PIPE	ORIFICE	24.98	0	01:25			1.00

CB-010-PIPE	ORIFICE	24.98	0	01:25	1.00
CB-011-PIPE	ORIFICE	24.25	0	01:35	1.00
CB-012-PIPE	ORIFICE	24.25	0	01:35	1.00
CB-017-PIPE	ORIFICE	23.51	0	01:10	1.00
CB-018-PIPE	ORIFICE	23.51	0	01:10	1.00
CB-021-PIPE	ORIFICE	18.84	0	01:14	1.00
CB-022-PIPE	ORIFICE	18.84	0	01:14	1.00
CB-023-PIPE	ORIFICE	19.08	0	01:16	1.00
CB-024-PIPE	ORIFICE	19.08	0	01:16	1.00
CB-025-PIPE	ORIFICE	32.66	0	01:18	1.00
CB-026-PIPE	ORIFICE	32.66	0	01:18	1.00
CB-027-PIPE	ORIFICE	33.73	0	01:39	1.00
CB-028-PIPE	ORIFICE	33.73	0	01:39	1.00
CB-029-PIPE	ORIFICE	20.24	0	01:38	1.00
CB-030-PIPE	ORIFICE	20.24	0	01:38	1.00
CB-031-PIPE	ORIFICE	24.65	0	01:18	1.00
CB-032-PIPE	ORIFICE	24.65	0	01:18	1.00
CB-039-PIPE	ORIFICE	33.96	0	01:25	1.00
CB-040-PIPE	ORIFICE	33.96	0	01:25	1.00
CB-041-PIPE	ORIFICE	32.89	0	01:32	1.00
CB-042-PIPE	ORIFICE	32.89	0	01:32	1.00
CB-043-PIPE	ORIFICE	32.82	0	01:33	1.00
CB-044-PIPE	ORIFICE	32.82	0	01:33	1.00
CB-047-PIPE	ORIFICE	19.29	0	01:28	1.00
CB-048-PIPE	ORIFICE	19.29	0	01:28	1.00
CB-055-PIPE	ORIFICE	19.69	0	01:08	1.00
CB-056-PIPE	ORIFICE	19.69	0	01:08	1.00
CB-057-PIPE	ORIFICE	19.42	0	01:28	1.00
CB-058-PIPE	ORIFICE	19.42	0	01:28	1.00
CB-059-PIPE	ORIFICE	20.17	0	01:27	1.00
CB-060-PIPE	ORIFICE	20.17	0	01:27	1.00
CB-061-PIPE	ORIFICE	25.89	0	01:23	1.00
CB-062-PIPE	ORIFICE	25.89	0	01:23	1.00
CB-063-PIPE	ORIFICE	20.65	0	01:25	1.00
CB-064-PIPE	ORIFICE	20.65	0	01:25	1.00
CB-065-PIPE	ORIFICE	20.46	0	01:24	1.00
CB-066-PIPE	ORIFICE	20.46	0	01:24	1.00
CB-067-PIPE	ORIFICE	20.33	0	01:23	1.00
CB-068-PIPE	ORIFICE	20.33	0	01:23	1.00
CB-069-PIPE	ORIFICE	19.84	0	01:11	1.00
CB-070-PIPE	ORIFICE	19.84	0	01:11	1.00
CB-083-PIPE	ORIFICE	30.25	0	01:23	1.00
CB-084-PIPE	ORIFICE	30.25	0	01:23	1.00
CB-103-PIPE	ORIFICE	29.90	0	01:25	1.00
CB-104-PIPE	ORIFICE	29.90	0	01:25	1.00
CB-105-PIPE	ORIFICE	46.37	0	01:21	1.00
CB-106-PIPE	ORIFICE	46.37	0	01:21	1.00
CB-109-PIPE	ORIFICE	33.25	0	01:20	1.00
CB-110-PIPE	ORIFICE	33.25	0	01:20	1.00
CB-111-PIPE	ORIFICE	33.36	0	01:22	1.00
CB-112-PIPE	ORIFICE	33.36	0	01:22	1.00
CB-113-PIPE	ORIFICE	25.12	0	01:22	1.00
CB-114-PIPE	ORIFICE	25.12	0	01:22	1.00
CB-123-PIPE	ORIFICE	18.95	0	01:20	1.00
CB-124-PIPE	ORIFICE	18.95	0	01:20	1.00
CB-127-PIPE	ORIFICE	19.52	0	01:30	1.00
CB-128-PIPE	ORIFICE	19.52	0	01:30	1.00
CB-130-PIPE	ORIFICE	30.05	0	01:24	1.00
CB-131-PIPE	ORIFICE	30.05	0	01:24	1.00
CB-132-PIPE	ORIFICE	25.32	0	01:22	1.00
CB-133-PIPE	ORIFICE	25.32	0	01:22	1.00
CB-134-PIPE	ORIFICE	19.09	0	01:09	1.00
CB-135-PIPE	ORIFICE	19.09	0	01:09	1.00
CB-136-PIPE	ORIFICE	19.96	0	01:30	1.00
CB-137-PIPE	ORIFICE	19.96	0	01:30	1.00
CB-138-PIPE	ORIFICE	29.25	0	01:28	1.00
CB-139-PIPE	ORIFICE	29.25	0	01:28	1.00
CB-140-PIPE	ORIFICE	29.77	0	01:25	1.00
CB-141-PIPE	ORIFICE	29.77	0	01:25	1.00
CB-142-PIPE	ORIFICE	19.07	0	01:28	1.00
CB-143-PIPE	ORIFICE	19.07	0	01:28	1.00
CB-144-PIPE	ORIFICE	19.32	0	01:26	1.00
CB-145-PIPE	ORIFICE	19.32	0	01:26	1.00
CB-146-PIPE	ORIFICE	29.57	0	01:23	1.00
CB-147-PIPE	ORIFICE	29.57	0	01:23	1.00
CB-148-PIPE	ORIFICE	19.01	0	01:11	1.00
CB-149-PIPE	ORIFICE	19.01	0	01:11	1.00
LOWER-OR1	ORIFICE	39.28	0	03:16	1.00
LOWER-OR2	ORIFICE	76.89	0	03:16	1.00
OR-SU-031	ORIFICE	217.96	0	01:14	1.00
OR-SU-090	ORIFICE	126.16	0	01:15	1.00
OR-SU-098	ORIFICE	133.81	0	01:14	1.00
OR-SU-104B	ORIFICE	190.88	0	01:28	1.00
OR-SU-108	ORIFICE	138.33	0	01:14	1.00
OR-SU-109	ORIFICE	429.97	0	01:13	1.00
OR-SU-110B	ORIFICE	517.46	0	01:13	1.00
OR-SU-111	ORIFICE	146.61	0	01:14	1.00
OR-SU-112	ORIFICE	777.21	0	01:13	1.00
OR-SU-114	ORIFICE	269.98	0	01:13	1.00
OR-SU-118	ORIFICE	213.24	0	01:14	1.00
OR-SU-120	ORIFICE	482.64	0	01:13	1.00
OR-SU-122	ORIFICE	67.51	0	01:13	1.00

OR-SU-123	ORIFICE	469.38	0	01:04	1.00
RYCB01-PIPE	ORIFICE	45.12	0	01:15	0.97
RYCB02-PIPE	ORIFICE	75.81	0	01:10	1.00
RYCB03-PIPE	ORIFICE	44.11	0	01:09	1.00
RYCB04-PIPE	ORIFICE	89.08	0	01:10	1.00
RYCB05-PIPE	ORIFICE	139.43	0	01:10	1.00
RYCB06-PIPE	ORIFICE	109.76	0	01:09	1.00
RYCB07-PIPE	ORIFICE	163.82	0	01:10	1.00
RYCB08-PIPE	ORIFICE	53.25	0	01:10	1.00
RYCB09-PIPE	ORIFICE	75.12	0	01:10	1.00
RYCB10-PIPE	ORIFICE	102.47	0	01:10	1.00
RYCB11-PIPE	ORIFICE	32.91	0	01:08	1.00
RYCB12-PIPE	ORIFICE	96.20	0	01:10	1.00
RYCB13-PIPE	ORIFICE	137.34	0	01:10	1.00
RYCB14-PIPE	ORIFICE	140.30	0	01:11	1.00
RYCB15-PIPE	ORIFICE	64.99	0	01:10	1.00
RYCB16-PIPE	ORIFICE	175.99	0	01:11	1.00
RYCB17-PIPE	ORIFICE	140.30	0	01:10	1.00
RYCB18-PIPE	ORIFICE	65.80	0	01:09	1.00
RYCB20-PIPE	ORIFICE	123.31	0	01:10	1.00
RYCB21-PIPE	ORIFICE	106.68	0	01:15	1.00
RYCB22-PIPE	ORIFICE	163.41	0	01:09	1.00
RYCB23-PIPE	ORIFICE	73.81	0	01:14	1.00
RYCB24-PIPE	ORIFICE	157.77	0	01:08	1.00
RYCB25-PIPE	ORIFICE	66.30	0	01:10	1.00
RYCB26-PIPE	ORIFICE	63.37	0	01:09	1.00
RYCB27-PIPE	ORIFICE	67.85	0	01:09	1.00
RYCB28-PIPE	ORIFICE	93.64	0	01:10	1.00
RYCB29-PIPE	ORIFICE	159.42	0	01:09	1.00
RYCB30-PIPE	ORIFICE	120.72	0	01:10	1.00
RYCB31-PIPE	ORIFICE	81.46	0	01:10	1.00
RYCB32-PIPE	ORIFICE	144.79	0	01:10	1.00
RYCB33-PIPE	ORIFICE	85.34	0	01:10	1.00
RYCB34-PIPE	ORIFICE	53.70	0	01:09	1.00
RYCB35-PIPE	ORIFICE	29.37	0	01:13	0.81
RYCB36-PIPE	ORIFICE	167.71	0	01:23	1.00
RYCB38-PIPE	ORIFICE	187.06	0	01:27	1.00
RYCB39-PIPE	ORIFICE	9.24	0	03:22	1.00
RYCB40-PIPE	ORIFICE	134.81	0	01:20	1.00
UPPER-OR1	ORIFICE	85.26	0	03:16	1.00
UPPER-OR2	ORIFICE	136.20	0	03:16	1.00
CB-001-PIPE	DUMMY	16.45	0	01:10	
CB-002-PIPE	DUMMY	16.45	0	01:10	
CB-013-PIPE	DUMMY	10.22	0	01:10	
CB-014-PIPE	DUMMY	10.22	0	01:10	
CB-015-PIPE	DUMMY	3.41	0	01:10	
CB-016-PIPE	DUMMY	3.41	0	01:10	
CB-019-PIPE	DUMMY	15.30	0	01:10	
CB-020-PIPE	DUMMY	15.30	0	01:10	
CB-033-PIPE	DUMMY	12.50	0	01:10	
CB-034-PIPE	DUMMY	12.50	0	01:10	
CB-035-PIPE	DUMMY	32.00	0	01:09	
CB-036-PIPE	DUMMY	32.00	0	01:09	
CB-037-PIPE	DUMMY	28.00	0	01:03	
CB-038-PIPE	DUMMY	28.00	0	01:03	
CB-045-PIPE	DUMMY	16.59	0	01:09	
CB-046-PIPE	DUMMY	16.59	0	01:09	
CB-049-PIPE	DUMMY	19.00	0	01:04	
CB-050-PIPE	DUMMY	19.00	0	01:04	
CB-051-PIPE	DUMMY	19.00	0	01:04	
CB-052-PIPE	DUMMY	19.00	0	01:04	
CB-053-PIPE	DUMMY	9.67	0	01:20	
CB-054-PIPE	DUMMY	9.67	0	01:20	
CB-071-PIPE	DUMMY	19.00	0	01:04	
CB-072-PIPE	DUMMY	19.00	0	01:04	
CB-073-PIPE	DUMMY	19.00	0	01:03	
CB-074-PIPE	DUMMY	19.00	0	01:03	
CB-075-PIPE	DUMMY	19.00	0	01:04	
CB-076-PIPE	DUMMY	19.00	0	01:04	
CB-077-PIPE	DUMMY	24.00	0	01:02	
CB-078-PIPE	DUMMY	24.00	0	01:02	
CB-079-PIPE	DUMMY	24.00	0	01:04	
CB-080-PIPE	DUMMY	24.00	0	01:04	
CB-081-PIPE	DUMMY	19.00	0	01:04	
CB-082-PIPE	DUMMY	19.00	0	01:04	
CB-085-PIPE	DUMMY	19.00	0	01:08	
CB-086-PIPE	DUMMY	19.00	0	01:08	
CB-087-PIPE	DUMMY	19.00	0	01:05	
CB-088-PIPE	DUMMY	19.00	0	01:05	
CB-089-PIPE	DUMMY	19.00	0	01:04	
CB-090-PIPE	DUMMY	19.00	0	01:04	
CB-091-PIPE	DUMMY	19.00	0	01:03	
CB-092-PIPE	DUMMY	19.00	0	01:03	
CB-093-PIPE	DUMMY	19.00	0	01:03	
CB-094-PIPE	DUMMY	19.00	0	01:03	
CB-095-PIPE	DUMMY	17.52	0	01:10	
CB-096-PIPE	DUMMY	17.52	0	01:10	
CB-097-PIPE	DUMMY	19.00	0	01:04	
CB-098-PIPE	DUMMY	19.00	0	01:04	
CB-099-PIPE	DUMMY	3.02	0	01:10	
CB-100-PIPE	DUMMY	3.02	0	01:10	
CB-101-PIPE	DUMMY	19.00	0	01:05	

CB-102-PIPE	DUMMY	19.00	0	01:05
CB-107-PIPE	DUMMY	19.00	0	01:04
CB-108-PIPE	DUMMY	19.00	0	01:04
CB-115-PIPE	DUMMY	19.00	0	01:08
CB-116-PIPE	DUMMY	19.00	0	01:08
CB-117-PIPE	DUMMY	19.00	0	01:02
CB-118-PIPE	DUMMY	19.00	0	01:02
CB-119-PIPE	DUMMY	19.00	0	01:03
CB-120-PIPE	DUMMY	19.00	0	01:03
CB-121-PIPE	DUMMY	19.00	0	01:03
CB-122-PIPE	DUMMY	19.00	0	01:03
CB-125-PIPE	DUMMY	19.00	0	01:03
CB-126-PIPE	DUMMY	19.00	0	01:03
CB-129-PIPE	DUMMY	19.00	0	01:02

****
Flow Classification Summary
****

	Adjusted	Fraction of Time in Flow Class								
Conduit	/Actual Length	Dry	Up Dry	Down Dry	Sub Crit	Sup Crit	Up Crit	Down Crit	Norm Ltd	Inlet Ctrl
1_(STM)	1.00	0.01	0.00	0.00	0.01	0.00	0.00	0.99	0.00	0.00
2_(STM)	1.00	0.01	0.00	0.00	0.01	0.00	0.00	0.99	0.00	0.00
3_(1)_(STM)	1.00	0.01	0.00	0.00	0.03	0.00	0.00	0.96	0.00	0.00
3_(10)_(STM)	1.00	0.01	0.00	0.00	0.19	0.00	0.00	0.80	0.19	0.00
3_(100)_(STM)	1.00	0.00	0.00	0.00	0.99	0.00	0.00	0.01	0.00	0.00
3_(11)_(STM)	1.00	0.01	0.28	0.00	0.65	0.07	0.00	0.00	0.93	0.00
3_(12)_(STM)	1.00	0.01	0.00	0.00	0.66	0.06	0.00	0.27	0.38	0.00
3_(13)_(STM)	1.00	0.01	0.00	0.00	0.93	0.00	0.00	0.06	0.47	0.00
3_(14)_(STM)	1.00	0.01	0.00	0.00	0.94	0.05	0.00	0.00	0.49	0.00
3_(15)_(STM)	1.00	0.01	0.00	0.00	0.02	0.00	0.00	0.98	0.00	0.00
3_(16)_(STM)	1.00	0.01	0.09	0.00	0.86	0.04	0.00	0.01	0.97	0.00
3_(17)_(STM)	1.00	0.01	0.00	0.00	0.41	0.00	0.00	0.58	0.00	0.00
3_(18)_(STM)	1.00	0.02	0.00	0.00	0.98	0.00	0.00	0.00	0.00	0.00
3_(19)_(STM)	1.00	0.02	0.00	0.00	0.98	0.00	0.00	0.00	0.07	0.00
3_(2)_(1)_(STM)	1.00	0.01	0.25	0.00	0.75	0.00	0.00	0.00	0.77	0.00
3_(2)_(STM)	1.00	0.01	0.00	0.00	0.75	0.00	0.00	0.25	0.42	0.00
3_(20)_(STM)	1.00	0.01	0.00	0.00	0.98	0.00	0.00	0.01	0.00	0.00
3_(21)_(STM)	1.00	0.00	0.00	0.00	1.00	0.00	0.00	0.00	0.00	0.00
3_(22)_(STM)	1.00	0.00	0.00	0.00	1.00	0.00	0.00	0.00	0.00	0.00
3_(23)_(STM)	1.00	0.00	0.00	0.00	0.99	0.00	0.00	0.01	0.00	0.00
3_(24)_(STM)	1.00	0.01	0.00	0.00	0.01	0.00	0.00	0.98	0.00	0.00
3_(25)_(1)_(STM)	1.00	0.01	0.00	0.00	0.01	0.00	0.00	0.98	0.00	0.00
3_(25)_(STM)	1.00	0.00	0.00	0.00	1.00	0.00	0.00	0.00	0.00	0.00
3_(26)_(1)_(STM)	1.00	0.01	0.00	0.00	0.02	0.00	0.00	0.97	0.00	0.00
3_(26)_(STM)	1.00	0.01	0.00	0.00	0.03	0.04	0.00	0.92	0.04	0.00
3_(27)_(STM)	1.00	0.01	0.00	0.00	0.02	0.00	0.00	0.98	0.00	0.00
3_(28)_(STM)	1.00	0.01	0.00	0.00	0.03	0.00	0.00	0.97	0.00	0.00
3_(29)_(STM)	1.00	0.01	0.00	0.00	0.04	0.00	0.00	0.96	0.00	0.00
3_(3)_(STM)	1.00	0.01	0.00	0.00	0.11	0.00	0.00	0.88	0.02	0.00
3_(30)_(STM)	1.00	0.01	0.00	0.00	0.04	0.00	0.00	0.96	0.00	0.00
3_(31)_(STM)	1.00	0.01	0.00	0.00	0.04	0.00	0.00	0.95	0.00	0.00
3_(32)_(STM)	1.00	0.01	0.00	0.00	0.02	0.00	0.00	0.98	0.00	0.00
3_(33)_(STM)	1.00	0.01	0.00	0.00	0.03	0.00	0.00	0.97	0.01	0.00
3_(34)_(STM)	1.00	0.01	0.00	0.00	0.02	0.00	0.00	0.97	0.00	0.00
3_(35)_(STM)	1.00	0.01	0.00	0.00	0.02	0.00	0.00	0.97	0.00	0.00
3_(36)_(STM)	1.00	0.01	0.00	0.00	0.02	0.00	0.00	0.98	0.00	0.00
3_(37)_(STM)	1.00	0.01	0.00	0.00	0.03	0.00	0.00	0.97	0.00	0.00
3_(38)_(STM)	1.00	0.01	0.00	0.00	0.03	0.00	0.00	0.96	0.00	0.00
3_(39)_(STM)	1.00	0.01	0.00	0.00	0.03	0.00	0.00	0.96	0.00	0.00
3_(4)_(STM)	1.00	0.01	0.00	0.00	0.99	0.00	0.00	0.00	0.00	0.00
3_(40)_(STM)	1.00	0.01	0.00	0.00	0.09	0.01	0.00	0.90	0.05	0.00
3_(41)_(STM)	1.00	0.01	0.00	0.00	0.08	0.00	0.00	0.91	0.00	0.00
3_(42)_(STM)	1.00	0.01	0.00	0.00	0.02	0.00	0.00	0.98	0.00	0.00
3_(43)_(STM)	1.00	0.00	0.00	0.00	0.99	0.00	0.00	0.01	0.00	0.00
3_(44)_(STM)	1.00	0.00	0.00	0.00	0.01	0.00	0.00	0.99	0.00	0.00
3_(44A)_(STM)	1.00	0.00	0.97	0.00	0.03	0.00	0.00	0.00	0.98	0.00
3_(45)_(STM)	1.00	0.01	0.00	0.00	0.07	0.00	0.00	0.92	0.05	0.00
3_(46)_(STM)	1.00	0.01	0.00	0.00	0.01	0.00	0.00	0.98	0.00	0.00
3_(47)_(STM)	1.00	0.01	0.00	0.00	0.02	0.00	0.00	0.97	0.01	0.00
3_(48)_(STM)	1.00	0.01	0.00	0.00	0.04	0.00	0.00	0.96	0.00	0.00
3_(49)_(STM)	1.00	0.01	0.00	0.00	0.07	0.00	0.00	0.92	0.00	0.00
3_(5)_(STM)	1.00	0.01	0.00	0.00	0.98	0.00	0.00	0.01	0.00	0.00
3_(50)_(STM)	1.00	0.01	0.00	0.00	0.04	0.00	0.00	0.96	0.00	0.00
3_(51)_(STM)	1.00	0.01	0.00	0.00	0.04	0.00	0.00	0.95	0.00	0.00
3_(52)_(STM)	1.00	0.01	0.00	0.00	0.04	0.00	0.00	0.95	0.00	0.00
3_(53)_(STM)	1.00	0.01	0.00	0.00	0.03	0.00	0.00	0.96	0.00	0.00
3_(54)_(1)_(STM)	1.00	0.01	0.00	0.00	0.03	0.00	0.00	0.96	0.00	0.00
3_(54)_(STM)	1.00	0.01	0.23	0.00	0.77	0.00	0.00	0.00	0.93	0.00
3_(58)_(STM)	1.00	0.01	0.00	0.00	0.04	0.00	0.00	0.95	0.00	0.00
3_(6)_(STM)	1.00	0.00	0.01	0.00	0.99	0.00	0.00	0.00	0.00	0.00
3_(61)_(STM)	1.00	0.01	0.00	0.00	0.00	0.00	0.00	0.99	0.00	0.00
3_(63)_(STM)	1.00	0.00	0.01	0.00	0.99	0.00	0.00	0.00	0.15	0.00
3_(63D)_(STM)	1.00	0.00	0.00	0.00	0.94	0.00	0.00	0.06	0.92	0.00
3_(64)_(STM)	1.00	0.00	0.96	0.00	0.00	0.00	0.03	0.00	0.00	0.00
3_(64D)_(STM)	1.00	0.00	0.00	0.00	0.01	0.00	0.00	0.99	0.00	0.00
3_(65)_(STM)	1.00	0.01	0.00	0.00	0.00	0.00	0.00	0.99	0.00	0.00
3_(66)_(STM)	1.00	0.01	0.00	0.00	0.00	0.00	0.00	0.99	0.00	0.00

3_(67)_(STM)	1.00	0.00	0.06	0.00	0.86	0.08	0.00	0.00	0.99	0.00
3_(67D)_(STM)	1.00	0.00	0.00	0.00	0.01	0.00	0.00	0.99	0.00	0.00
3_(68)_(STM)	1.00	0.01	0.00	0.00	0.02	0.00	0.00	0.97	0.00	0.00
3_(69)_(STM)	1.00	0.01	0.00	0.00	0.01	0.00	0.00	0.98	0.00	0.00
3_(7)_(STM)	1.00	0.00	0.00	0.00	1.00	0.00	0.00	0.00	0.00	0.00
3_(70)_(1)_(STM)	1.00	0.00	0.00	0.00	0.01	0.01	0.00	0.97	0.01	0.00
3_(70)_(STM)	1.00	0.01	0.00	0.00	0.01	0.00	0.00	0.98	0.00	0.00
3_(71)_(STM)	1.00	0.01	0.00	0.00	0.19	0.01	0.00	0.80	0.18	0.00
3_(72)_(1)_(STM)	1.00	0.00	0.00	0.00	0.99	0.00	0.00	0.01	0.07	0.00
3_(73)_(STM)	1.00	0.01	0.02	0.00	0.96	0.00	0.00	0.02	0.35	0.00
3_(74)_(STM)	1.00	0.00	0.00	0.00	0.62	0.00	0.00	0.37	0.25	0.00
3_(75)_(STM)	1.00	0.01	0.00	0.00	0.35	0.00	0.00	0.64	0.08	0.00
3_(76)_(1)_(STM)	1.00	0.01	0.00	0.00	0.05	0.01	0.00	0.93	0.04	0.00
3_(76)_(STM)	1.00	0.01	0.00	0.00	0.25	0.00	0.00	0.74	0.17	0.00
3_(77)_(STM)	1.00	0.01	0.00	0.00	0.01	0.00	0.00	0.98	0.00	0.00
3_(78)_(STM)	1.00	0.01	0.09	0.00	0.90	0.00	0.00	0.00	0.97	0.00
3_(79)_(STM)	1.00	0.01	0.00	0.00	0.00	0.00	0.00	0.99	0.00	0.00
3_(80)_(STM)	1.00	0.02	0.01	0.00	0.02	0.00	0.00	0.96	0.01	0.00
3_(81)_(STM)	1.00	0.01	0.00	0.00	0.01	0.00	0.00	0.98	0.00	0.00
3_(82)_(STM)	1.00	0.01	0.67	0.00	0.32	0.00	0.00	0.00	0.99	0.00
3_(83)_(1)_(STM)	1.00	0.01	0.00	0.00	0.00	0.00	0.00	0.99	0.00	0.00
3_(83)_(STM)	1.00	0.01	0.00	0.00	0.00	0.00	0.00	0.99	0.00	0.00
3_(84)_(STM)	1.00	0.01	0.00	0.00	0.01	0.00	0.00	0.98	0.00	0.00
3_(85)_(1)_(STM)	1.00	0.01	0.00	0.00	0.02	0.00	0.00	0.97	0.00	0.00
3_(85)_(STM)	1.00	0.01	0.00	0.00	0.02	0.00	0.00	0.97	0.01	0.00
3_(86)_(STM)	1.00	0.01	0.00	0.00	0.01	0.00	0.00	0.99	0.00	0.00
3_(87)_(STM)	1.00	0.01	0.00	0.00	0.00	0.01	0.00	0.98	0.01	0.00
3_(88)_(STM)	1.00	0.01	0.00	0.00	0.01	0.00	0.00	0.98	0.00	0.00
3_(89)_(1)_(STM)	1.00	0.01	0.00	0.00	0.02	0.00	0.00	0.97	0.00	0.00
3_(89)_(STM)	1.00	0.01	0.00	0.00	0.02	0.02	0.00	0.96	0.02	0.00
3_(9)_(STM)	1.00	0.01	0.00	0.00	0.98	0.00	0.00	0.01	0.00	0.00
3_(90)_(STM)	1.00	0.01	0.00	0.00	0.01	0.01	0.00	0.97	0.01	0.00
3_(94)_(STM)	1.00	0.01	0.00	0.00	0.98	0.00	0.00	0.01	0.00	0.00
3_(97)_(STM)	1.00	0.01	0.00	0.00	0.01	0.98	0.00	0.00	0.28	0.00
C1	1.00	0.90	0.01	0.00	0.02	0.08	0.00	0.00	0.00	0.00
C10	1.00	0.98	0.02	0.00	0.00	0.00	0.00	0.00	0.00	0.00
C100	1.00	0.97	0.03	0.00	0.00	0.00	0.00	0.00	0.00	0.00
C101	1.00	1.00	0.00	0.00	0.00	0.00	0.00	0.00	0.00	0.00
C102	1.00	0.99	0.01	0.00	0.00	0.00	0.00	0.00	0.00	0.00
C103	1.00	0.97	0.03	0.00	0.00	0.00	0.00	0.00	0.00	0.00
C104	1.00	0.89	0.11	0.00	0.00	0.00	0.00	0.00	0.00	0.00
C105	1.00	0.89	0.11	0.00	0.00	0.00	0.00	0.00	0.00	0.00
C106	1.00	0.97	0.03	0.00	0.00	0.00	0.00	0.00	0.00	0.00
C107	1.00	0.98	0.02	0.00	0.00	0.00	0.00	0.00	0.00	0.00
C108	1.00	0.87	0.13	0.00	0.00	0.00	0.00	0.00	0.00	0.00
C109	1.00	0.78	0.08	0.00	0.08	0.06	0.00	0.00	0.99	0.00

C11	1.00	0.98	0.02	0.00	0.00	0.00	0.00	0.00	0.00	0.00
C110	1.00	0.02	0.00	0.00	0.02	0.00	0.00	0.95	0.01	0.00
C111	1.00	0.02	0.00	0.00	0.02	0.00	0.00	0.95	0.01	0.00
C112	1.00	0.02	0.00	0.00	0.02	0.00	0.00	0.95	0.01	0.00
C113	1.00	0.98	0.02	0.00	0.00	0.00	0.00	0.00	0.00	0.00
C114	1.00	0.02	0.01	0.00	0.03	0.00	0.00	0.94	0.02	0.00
C115	1.00	0.03	0.97	0.00	0.00	0.00	0.00	0.00	0.00	0.00
C116	1.00	0.02	0.01	0.00	0.01	0.00	0.00	0.96	0.01	0.00
C117	1.00	0.99	0.01	0.00	0.00	0.00	0.00	0.00	0.00	0.00
C118	1.00	0.98	0.02	0.00	0.00	0.00	0.00	0.00	0.00	0.00
C119	1.00	0.91	0.09	0.00	0.00	0.00	0.00	0.00	0.00	0.00
C12	1.00	0.02	0.02	0.00	0.00	0.00	0.00	0.96	0.00	0.00
C120	1.00	0.00	0.86	0.00	0.08	0.06	0.00	0.00	0.95	0.00
C121	1.00	0.01	0.00	0.00	0.03	0.00	0.00	0.96	0.02	0.00
C122	1.00	0.01	0.00	0.00	0.04	0.00	0.00	0.96	0.01	0.00
C123	1.00	0.01	0.00	0.00	0.04	0.00	0.00	0.95	0.02	0.00
C124	1.00	0.02	0.01	0.00	0.03	0.00	0.00	0.95	0.01	0.00
C125	1.00	0.02	0.01	0.00	0.03	0.00	0.00	0.94	0.02	0.00
C126	1.00	0.02	0.01	0.00	0.03	0.00	0.00	0.94	0.02	0.00
C127	1.00	0.89	0.11	0.00	0.00	0.00	0.00	0.00	0.00	0.00
C128	1.00	0.01	0.00	0.00	0.03	0.00	0.00	0.96	0.01	0.00
C129	1.00	0.00	0.87	0.00	0.07	0.06	0.00	0.00	0.94	0.00
C13	1.00	0.98	0.02	0.00	0.00	0.00	0.00	0.00	0.00	0.00
C130	1.00	0.01	0.00	0.00	0.02	0.00	0.00	0.97	0.02	0.00
C131	1.00	0.01	0.00	0.00	0.03	0.00	0.00	0.96	0.02	0.00
C132	1.00	0.91	0.00	0.00	0.00	0.00	0.00	0.09	0.00	0.00
C134_1	1.00	0.00	0.00	0.00	1.00	0.00	0.00	0.00	0.97	0.00
C134_2	1.00	0.01	0.00	0.00	0.99	0.00	0.00	0.00	0.98	0.00
C135	1.00	0.83	0.04	0.00	0.05	0.09	0.00	0.00	0.96	0.00
C136	1.00	0.82	0.02	0.00	0.08	0.08	0.00	0.00	0.01	0.00
C137	1.00	0.79	0.11	0.00	0.06	0.00	0.00	0.04	0.16	0.00
C138	1.00	0.01	0.00	0.00	0.00	0.00	0.00	0.99	0.00	0.00
C139	1.00	0.05	0.33	0.00	0.62	0.00	0.00	0.00	0.62	0.00
C14	1.00	0.02	0.02	0.00	0.02	0.00	0.00	0.94	0.01	0.00
C140	1.00	0.00	0.06	0.00	0.94	0.00	0.00	0.00	1.00	0.00
C141	1.00	0.00	0.01	0.00	0.85	0.15	0.00	0.00	0.05	0.00
C15	1.00	0.02	0.00	0.00	0.03	0.00	0.00	0.94	0.03	0.00
C16	1.00	0.02	0.00	0.00	0.02	0.00	0.00	0.96	0.00	0.00
C17	1.00	0.97	0.03	0.00	0.00	0.00	0.00	0.00	0.00	0.00
C18	1.00	0.98	0.02	0.00	0.00	0.00	0.00	0.00	0.00	0.00
C19	1.00	0.02	0.01	0.00	0.02	0.00	0.00	0.95	0.01	0.00
C2	1.00	0.81	0.19	0.00	0.00	0.00	0.00	0.00	0.00	0.00
C20	1.00	0.02	0.01	0.00	0.02	0.00	0.00	0.95	0.01	0.00
C21	1.00	0.00	0.03	0.00	0.92	0.05	0.00	0.00	0.05	0.00
C22	1.00	0.84	0.03	0.00	0.08	0.05	0.00	0.00	1.00	0.00
C23	1.00	0.83	0.02	0.00	0.06	0.08	0.00	0.00	0.06	0.00

C24	1.00	0.02	0.01	0.00	0.02	0.00	0.00	0.95	0.01	0.00
C25	1.00	0.85	0.04	0.00	0.11	0.00	0.00	0.00	1.00	0.00
C26	1.00	0.84	0.02	0.00	0.06	0.08	0.00	0.00	0.99	0.00
C27	1.00	0.98	0.02	0.00	0.00	0.00	0.00	0.00	0.00	0.00
C28	1.00	0.98	0.02	0.00	0.00	0.00	0.00	0.00	0.00	0.00
C29	1.00	0.96	0.04	0.00	0.00	0.00	0.00	0.00	0.00	0.00
C3	1.00	0.99	0.01	0.00	0.00	0.00	0.00	0.00	0.00	0.00
C30	1.00	0.77	0.00	0.00	0.14	0.08	0.00	0.00	0.05	0.00
C31	1.00	0.86	0.01	0.00	0.04	0.08	0.00	0.00	0.01	0.00
C32	1.00	0.78	0.01	0.00	0.19	0.03	0.00	0.00	0.06	0.00
C33	1.00	0.85	0.02	0.00	0.07	0.05	0.00	0.00	0.00	0.00
C34	1.00	0.02	0.00	0.00	0.03	0.00	0.00	0.95	0.02	0.00
C35	1.00	0.02	0.00	0.00	0.03	0.00	0.00	0.95	0.01	0.00
C36	1.00	0.02	0.00	0.00	0.03	0.00	0.00	0.95	0.00	0.00
C37	1.00	0.02	0.00	0.00	0.02	0.00	0.00	0.96	0.01	0.00
C38	1.00	0.02	0.00	0.00	0.02	0.00	0.00	0.96	0.00	0.00
C39	1.00	0.00	0.78	0.00	0.22	0.00	0.00	0.00	0.99	0.00
C4_1	1.00	0.99	0.01	0.00	0.00	0.00	0.00	0.00	0.00	0.00
C4_2	1.00	0.90	0.10	0.00	0.00	0.00	0.00	0.00	0.00	0.00
C40	1.00	0.86	0.01	0.00	0.05	0.08	0.00	0.00	0.03	0.00
C41	1.00	0.97	0.03	0.00	0.00	0.00	0.00	0.00	0.00	0.00
C42	1.00	0.98	0.02	0.00	0.00	0.00	0.00	0.00	0.00	0.00
C43	1.00	0.97	0.03	0.00	0.00	0.00	0.00	0.00	0.00	0.00
C44	1.00	0.97	0.03	0.00	0.00	0.00	0.00	0.00	0.00	0.00
C45	1.00	0.98	0.02	0.00	0.00	0.00	0.00	0.00	0.00	0.00
C46	1.00	0.98	0.02	0.00	0.00	0.00	0.00	0.00	0.00	0.00
C47	1.00	0.97	0.03	0.00	0.00	0.00	0.00	0.00	0.00	0.00
C48	1.00	0.98	0.02	0.00	0.00	0.00	0.00	0.00	0.00	0.00
C49	1.00	0.02	0.01	0.00	0.02	0.00	0.00	0.95	0.01	0.00
C5	1.00	0.81	0.00	0.00	0.11	0.08	0.00	0.00	0.00	0.00
C50	1.00	0.02	0.01	0.00	0.02	0.00	0.00	0.95	0.01	0.00
C51	1.00	0.87	0.13	0.00	0.00	0.00	0.00	0.00	0.00	0.00
C52	1.00	0.87	0.00	0.00	0.03	0.00	0.00	0.10	0.02	0.00
C53	1.00	0.02	0.01	0.00	0.02	0.00	0.00	0.95	0.01	0.00
C54	1.00	0.02	0.01	0.00	0.03	0.00	0.00	0.95	0.02	0.00
C55	1.00	0.97	0.03	0.00	0.00	0.00	0.00	0.00	0.00	0.00
C56	1.00	0.02	0.01	0.00	0.02	0.00	0.00	0.95	0.01	0.00
C57	1.00	0.02	0.01	0.00	0.02	0.00	0.00	0.95	0.02	0.00
C58	1.00	0.86	0.00	0.00	0.03	0.00	0.00	0.11	0.02	0.00
C59	1.00	0.02	0.01	0.00	0.02	0.00	0.00	0.96	0.01	0.00
C6	1.00	0.88	0.00	0.00	0.04	0.08	0.00	0.00	0.00	0.00
C60	1.00	0.02	0.01	0.00	0.02	0.00	0.00	0.95	0.01	0.00
C61	1.00	0.85	0.02	0.00	0.12	0.01	0.00	0.00	1.00	0.00
C62	1.00	0.38	0.41	0.00	0.21	0.00	0.00	0.00	0.99	0.00
C63	1.00	0.00	0.00	0.00	0.74	0.25	0.00	0.00	0.06	0.00
C64	1.00	0.00	0.00	0.00	0.74	0.25	0.00	0.00	0.06	0.00
C65	1.00	0.00	0.78	0.00	0.14	0.07	0.00	0.00	0.93	0.00
C66	1.00	0.02	0.01	0.00	0.04	0.00	0.00	0.93	0.04	0.00
C67	1.00	0.88	0.00	0.00	0.05	0.00	0.00	0.07	0.04	0.00
C68	1.00	0.00	0.00	0.00	0.72	0.27	0.00	0.00	0.06	0.00
C69	1.00	0.00	0.88	0.00	0.04	0.07	0.00	0.00	0.98	0.00
C7	1.00	0.99	0.00	0.00	0.00	0.00	0.00	0.01	0.00	0.00
C70	1.00	0.00	0.00	0.00	0.72	0.27	0.00	0.00	0.06	0.00
C71	1.00	0.02	0.01	0.00	0.04	0.00	0.00	0.94	0.03	0.00
C72	1.00	0.87	0.00	0.00	0.04	0.00	0.00	0.09	0.03	0.00
C73	1.00	0.02	0.01	0.00	0.04	0.00	0.00	0.94	0.02	0.00
C74	1.00	0.02	0.01	0.00	0.04	0.00	0.00	0.93	0.02	0.00
C75	1.00	0.02	0.01	0.00	0.03	0.00	0.00	0.94	0.02	0.00
C76	1.00	0.00	0.86	0.00	0.07	0.07	0.00	0.00	0.94	0.00
C77	1.00	0.01	0.00	0.00	0.03	0.00	0.00	0.97	0.01	0.00
C78	1.00	0.01	0.00	0.00	0.04	0.00	0.00	0.95	0.03	0.00
C79	1.00	0.89	0.11	0.00	0.00	0.00	0.00	0.00	0.00	0.00
C8	1.00	0.87	0.02	0.00	0.07	0.04	0.00	0.00	1.00	0.00
C80	1.00	0.87	0.13	0.00	0.00	0.00	0.00	0.00	0.00	0.00
C81	1.00	0.97	0.03	0.00	0.00	0.00	0.00	0.00	0.00	0.00
C82	1.00	1.00	0.00	0.00	0.00	0.00	0.00	0.00	0.00	0.00
C83	1.00	0.01	0.00	0.00	0.03	0.00	0.00	0.97	0.02	0.00
C84	1.00	0.00	0.00	0.00	0.14	0.86	0.00	0.00	0.93	0.00
C85	1.00	0.02	0.00	0.00	0.01	0.00	0.00	0.96	0.00	0.00
C86	1.00	0.01	0.02	0.00	0.86	0.11	0.00	0.00	0.97	0.00
C87	1.00	0.02	0.00	0.00	0.02	0.00	0.00	0.96	0.00	0.00
C88	1.00	0.02	0.00	0.00	0.97	0.01	0.00	0.00	0.97	0.00
C89	1.00	0.02	0.00	0.00	0.02	0.00	0.00	0.96	0.01	0.00
C9	1.00	0.99	0.01	0.00	0.00	0.00	0.00	0.00	0.00	0.00
C90	1.00	0.02	0.00	0.00	0.03	0.00	0.00	0.95	0.02	0.00
C91	1.00	0.02	0.01	0.00	0.01	0.00	0.00	0.96	0.01	0.00
C92	1.00	0.02	0.01	0.00	0.02	0.00	0.00	0.95	0.01	0.00
C93	1.00	0.02	0.01	0.00	0.01	0.00	0.00	0.96	0.01	0.00
C94	1.00	0.98	0.02	0.00	0.00	0.00	0.00	0.00	0.00	0.00
C95	1.00	0.98	0.02	0.00	0.00	0.00	0.00	0.00	0.00	0.00
C96	1.00	0.87	0.13	0.00	0.00	0.00	0.00	0.00	0.00	0.00
C97	1.00	0.97	0.03	0.00	0.00	0.00	0.00	0.00	0.00	0.00
C98	1.00	0.99	0.01	0.00	0.00	0.00	0.00	0.00	0.00	0.00
C99	1.00	0.86	0.14	0.00	0.00	0.00	0.00	0.00	0.00	0.00
RYCB01-MAJOR	1.00	0.87	0.13	0.00	0.00	0.00	0.00	0.00	0.00	0.00
RYCB02-MAJOR	1.00	0.97	0.03	0.00	0.00	0.00	0.00	0.00	0.00	0.00
RYCB03-MAJOR	1.00	0.89	0.11	0.00	0.00	0.00	0.00	0.00	0.00	0.00
RYCB04-MAJOR	1.00	0.86	0.13	0.00	0.00	0.00	0.00	0.00	0.97	0.00
RYCB05-MAJOR	1.00	0.96	0.04	0.00	0.00	0.00	0.00	0.00	0.00	0.00
RYCB06-MAJOR	1.00	0.86	0.14	0.00	0.00	0.00	0.00	0.00	0.97	0.00
RYCB07-MAJOR	1.00	0.03	0.97	0.00	0.00	0.00	0.00	0.00	0.00	0.00
RYCB08-MAJOR	1.00	0.87	0.13	0.00	0.00	0.00	0.00	0.00	0.00	0.00

RYCB09-MAJOR	1.00	0.87	0.13	0.00	0.00	0.00	0.00	0.00	0.00	0.00
RYCB10-MAJOR	1.00	0.87	0.13	0.00	0.00	0.00	0.00	0.00	0.00	0.00
RYCB11-MAJOR	1.00	0.88	0.12	0.00	0.00	0.00	0.00	0.00	0.00	0.00
RYCB12-MAJOR	1.00	0.00	1.00	0.00	0.00	0.00	0.00	0.00	0.00	0.00
RYCB13-MAJOR	1.00	0.87	0.13	0.00	0.00	0.00	0.00	0.00	0.97	0.00
RYCB14-MAJOR	1.00	0.96	0.01	0.00	0.01	0.00	0.03	0.00	0.00	0.00
RYCB15-MAJOR	1.00	0.97	0.03	0.00	0.00	0.00	0.00	0.00	0.00	0.00
RYCB16-MAJOR	1.00	0.98	0.02	0.00	0.00	0.00	0.00	0.00	0.98	0.00
RYCB17-MAJOR	1.00	0.98	0.01	0.00	0.00	0.00	0.01	0.00	0.00	0.00
RYCB18-MAJOR	1.00	0.97	0.03	0.00	0.00	0.00	0.00	0.00	0.00	0.00
RYCB20-MAJOR	1.00	0.98	0.02	0.00	0.00	0.00	0.00	0.00	0.00	0.00
RYCB21-MAJOR	1.00	0.98	0.00	0.00	0.01	0.00	0.02	0.00	0.00	0.00
RYCB22-MAJOR	1.00	0.96	0.02	0.00	0.00	0.00	0.02	0.00	0.00	0.00
RYCB23-MAJOR	1.00	0.98	0.01	0.00	0.00	0.00	0.02	0.00	0.00	0.00
RYCB24-MAJOR	1.00	0.98	0.00	0.00	0.00	0.00	0.02	0.00	0.00	0.00
RYCB25-MAJOR	1.00	0.98	0.02	0.00	0.00	0.00	0.00	0.00	0.00	0.00
RYCB26-MAJOR	1.00	0.97	0.03	0.00	0.00	0.00	0.00	0.00	0.00	0.00
RYCB27-MAJOR	1.00	0.97	0.03	0.00	0.00	0.00	0.00	0.00	0.00	0.00
RYCB28-MAJOR	1.00	0.97	0.00	0.00	0.00	0.00	0.02	0.00	0.00	0.00
RYCB29-MAJOR	1.00	0.97	0.01	0.00	0.00	0.00	0.02	0.00	0.00	0.00
RYCB30-MAJOR	1.00	0.97	0.02	0.00	0.00	0.00	0.01	0.00	0.00	0.00
RYCB31-MAJOR	1.00	0.86	0.11	0.00	0.00	0.00	0.03	0.00	0.00	0.00
RYCB32-MAJOR	1.00	0.84	0.16	0.00	0.00	0.00	0.00	0.00	0.00	0.00
RYCB33-MAJOR	1.00	0.86	0.14	0.00	0.00	0.00	0.00	0.00	0.00	0.00
RYCB34-MAJOR	1.00	0.98	0.02	0.00	0.00	0.00	0.00	0.00	0.00	0.00
RYCB35-MAJOR	1.00	0.98	0.00	0.00	0.00	0.00	0.02	0.00	0.00	0.00
RYCB36-MAJOR	1.00	0.98	0.00	0.00	0.01	0.00	0.00	0.00	0.00	0.00
RYCB38-MAJOR_1	1.00	0.97	0.00	0.00	0.01	0.00	0.00	0.01	0.00	0.00
RYCB38-MAJOR_2	1.00	0.78	0.19	0.00	0.03	0.00	0.00	0.00	0.98	0.00
RYCB40-MAJOR	1.00	0.98	0.02	0.00	0.00	0.00	0.00	0.00	0.98	0.00
STM-1_(STM)	1.00	0.01	0.00	0.00	0.01	0.00	0.00	0.98	0.00	0.00
STM-2_(STM)	1.00	0.01	0.00	0.00	0.03	0.00	0.00	0.97	0.01	0.00
STM-2-10_(STM-OS)	1.00	0.01	0.00	0.00	0.07	0.00	0.00	0.92	0.00	0.00
STM-2-11_(STM-OS)	1.00	0.01	0.00	0.00	0.05	0.00	0.00	0.94	0.00	0.00
STM-2-12_(STM-OS)	1.00	0.01	0.77	0.00	0.22	0.00	0.00	0.00	0.89	0.00
STM-2-13_(STM-OS)	1.00	0.01	0.00	0.00	0.00	0.00	0.00	0.99	0.00	0.00
STM-2-15_(STM-OS)	1.00	0.01	0.00	0.00	0.96	0.03	0.00	0.00	0.00	0.00
STM-2-8_(STM-OS)	1.00	0.00	0.00	0.00	0.10	0.00	0.00	0.90	0.00	0.00
STM-2-9_(STM-OS)	1.00	0.01	0.00	0.00	0.05	0.00	0.00	0.94	0.00	0.00
STM-3_(STM)	1.00	0.01	0.08	0.00	0.91	0.00	0.00	0.00	0.99	0.00
STM-4_(STM)	1.00	0.98	0.01	0.00	0.01	0.00	0.00	0.00	0.00	0.00
STM-5_(STM)	1.00	0.00	0.93	0.00	0.07	0.00	0.00	0.00	0.97	0.00
STM-5A_(STM)	1.00	0.00	0.00	0.00	0.01	0.00	0.00	0.99	0.00	0.00
STM-6_(STM)	1.00	0.01	0.00	0.00	0.01	0.00	0.00	0.98	0.00	0.00
STM-7_(STM)	1.00	0.01	0.00	0.00	0.01	0.00	0.00	0.98	0.00	0.00

****
Conduit Surcharge Summary
****

Conduit	Hours Full: Both Ends	Hours Full: Upstream	Hours Full: Dnstream	Hours Above Full Normal Flow	Hours Capacity Limited
3_(1)_(STM)	0.01	0.01	0.01	0.45	0.01
3_(10)_(STM)	0.01	0.43	0.01	0.50	0.01
3_(100)_(STM)	12.97	12.97	13.43	0.39	0.04
3_(11)_(STM)	0.43	0.43	0.43	0.44	0.42
3_(12)_(STM)	0.43	0.43	0.43	0.20	0.40
3_(13)_(STM)	0.42	0.43	0.43	0.46	0.42
3_(14)_(STM)	0.37	0.37	0.43	0.19	0.19
3_(15)_(STM)	0.33	0.33	0.39	0.15	0.14
3_(16)_(STM)	0.27	0.27	0.33	0.14	0.13
3_(2)_(1)_(STM)	0.01	0.01	0.01	0.41	0.01
3_(2)_(STM)	0.01	0.01	0.01	0.41	0.01
3_(20)_(STM)	21.06	21.07	32.42	0.42	0.42
3_(21)_(STM)	12.52	12.83	12.97	0.51	0.51
3_(22)_(STM)	21.85	21.95	25.44	0.31	0.27
3_(23)_(STM)	45.63	45.69	46.82	0.53	0.37
3_(24)_(STM)	0.28	0.28	0.30	0.04	0.16
3_(25)_(1)_(STM)	0.32	0.32	0.33	0.01	0.01
3_(25)_(STM)	44.41	44.42	46.82	0.42	0.31
3_(26)_(1)_(STM)	0.39	0.39	0.40	0.01	0.37
3_(26)_(STM)	0.33	0.33	0.39	0.01	0.01
3_(27)_(STM)	0.37	0.41	0.37	0.21	0.37
3_(28)_(STM)	0.11	0.11	0.21	0.01	0.01
3_(29)_(STM)	0.20	0.20	0.29	0.01	0.01
3_(3)_(STM)	0.01	0.01	0.01	0.37	0.01
3_(30)_(STM)	0.22	0.22	0.32	0.01	0.01
3_(31)_(STM)	0.33	0.34	0.34	0.01	0.07
3_(32)_(STM)	0.35	0.35	0.43	0.01	0.11
3_(33)_(STM)	0.36	0.36	0.41	0.01	0.01
3_(34)_(STM)	0.41	0.41	0.42	0.01	0.02
3_(35)_(STM)	0.37	0.37	0.42	0.01	0.01
3_(36)_(STM)	0.31	0.31	0.36	0.01	0.01
3_(37)_(STM)	0.36	0.36	0.42	0.01	0.01
3_(38)_(STM)	0.43	0.43	0.44	0.01	0.07
3_(39)_(STM)	0.44	0.44	0.49	0.04	0.16
3_(4)_(STM)	7.64	7.64	8.81	0.44	0.43
3_(40)_(STM)	0.48	0.48	0.60	0.01	0.01

3_(41)_(STM)	0.42	0.42	0.48	0.01	0.01
3_(42)_(STM)	0.41	0.55	0.41	0.43	0.40
3_(43)_(STM)	33.96	34.08	40.82	0.41	0.33
3_(44)_(STM)	0.14	0.14	0.22	0.01	0.01
3_(44A)_(STM)	0.08	0.08	0.14	0.01	0.01
3_(45)_(STM)	0.25	0.25	0.37	0.01	0.01
3_(46)_(STM)	0.33	0.41	0.33	0.41	0.33
3_(47)_(STM)	0.33	0.33	0.41	0.01	0.01
3_(48)_(STM)	0.39	0.41	0.39	0.50	0.38
3_(49)_(STM)	0.39	0.41	0.39	0.18	0.39
3_(5)_(STM)	8.80	8.81	10.15	0.44	0.61
3_(50)_(STM)	0.38	0.41	0.38	0.50	0.38
3_(51)_(STM)	0.38	0.40	0.38	0.46	0.38
3_(52)_(STM)	0.38	0.40	0.38	0.51	0.37
3_(53)_(STM)	0.34	0.39	0.34	0.56	0.34
3_(54)_(1)_(STM)	0.21	0.34	0.21	0.38	0.21
3_(54)_(STM)	0.34	0.34	0.34	0.29	0.33
3_(58)_(STM)	0.01	0.27	0.01	0.40	0.01
3_(6)_(STM)	10.14	10.15	11.18	0.55	0.52
3_(61)_(STM)	0.18	0.23	0.18	0.26	0.18
3_(63)_(STM)	0.21	0.21	0.23	0.01	0.01
3_(63D)_(STM)	0.22	0.23	0.23	0.08	0.06
3_(64)_(STM)	0.09	0.09	0.11	0.01	0.01
3_(64D)_(STM)	0.07	0.11	0.07	0.13	0.07
3_(65)_(STM)	0.01	0.10	0.01	0.13	0.01
3_(67)_(STM)	0.01	0.01	0.13	0.01	0.01
3_(67D)_(STM)	0.10	0.13	0.10	0.01	0.10
3_(68)_(STM)	0.20	0.20	0.24	0.08	0.16
3_(69)_(STM)	0.14	0.14	0.20	0.01	0.01
3_(7)_(STM)	11.04	11.18	11.85	0.49	0.48
3_(70)_(1)_(STM)	0.38	0.38	0.42	0.01	0.01
3_(70)_(STM)	0.32	0.32	0.38	0.19	0.18
3_(71)_(STM)	0.24	0.43	0.26	0.19	0.24
3_(72)_(1)_(STM)	12.69	12.69	14.40	0.02	0.43
3_(73)_(STM)	5.73	5.83	10.62	0.31	0.08
3_(74)_(STM)	0.16	0.24	5.64	0.30	0.16
3_(75)_(STM)	0.23	0.35	0.23	0.01	0.23
3_(76)_(1)_(STM)	0.16	0.16	0.29	0.01	0.01
3_(76)_(STM)	0.30	0.31	0.31	0.01	0.25
3_(77)_(STM)	0.04	0.04	0.16	0.01	0.01
3_(78)_(STM)	0.01	0.01	0.04	0.01	0.01
3_(79)_(STM)	0.01	0.40	0.01	0.40	0.01
3_(80)_(STM)	0.01	0.01	0.16	0.01	0.01
3_(83)_(STM)	0.01	0.16	0.01	0.11	0.01
3_(84)_(STM)	0.16	0.16	0.28	0.01	0.01
3_(85)_(1)_(STM)	0.36	0.38	0.38	0.19	0.29
3_(85)_(STM)	0.28	0.28	0.38	0.24	0.22
3_(86)_(STM)	0.19	0.19	0.20	0.01	0.01
3_(87)_(STM)	0.01	0.01	0.13	0.01	0.01
3_(88)_(STM)	0.13	0.13	0.22	0.01	0.01
3_(89)_(1)_(STM)	0.33	0.41	0.33	0.30	0.33
3_(89)_(STM)	0.22	0.22	0.39	0.15	0.15
3_(9)_(STM)	18.40	18.40	21.78	0.01	0.01
3_(90)_(STM)	0.12	0.12	0.27	0.01	0.01
3_(94)_(STM)	14.50	14.50	20.21	0.39	0.41
RYCB14-MAJOR	0.01	0.01	0.42	0.01	0.01
RYCB22-MAJOR	0.01	0.01	0.24	0.01	0.01
RYCB29-MAJOR	0.01	0.01	0.04	0.01	0.01
STM-1_(STM)	0.26	0.32	0.26	0.18	0.26
STM-2_(STM)	0.29	0.29	0.33	0.25	0.22
STM-2-10_(STM-OS)	0.01	0.01	0.01	0.37	0.01
STM-2-12_(STM-OS)	0.01	0.01	0.01	0.24	0.01
STM-2-13_(STM-OS)	0.01	0.01	0.01	0.55	0.01
STM-2-15_(STM-OS)	0.01	0.01	0.01	0.28	0.01
STM-2-8_(STM-OS)	0.73	0.74	0.73	0.01	0.73
STM-2-9_(STM-OS)	0.01	0.88	0.01	0.12	0.01
STM-3_(STM)	0.19	0.19	0.29	0.01	0.01
STM-4_(STM)	0.18	0.18	0.19	0.03	0.01
STM-5_(STM)	0.20	0.20	0.22	0.01	0.01
STM-5A_(STM)	0.22	0.22	0.22	0.16	0.18
STM-6_(STM)	0.22	0.23	0.22	0.18	0.18
STM-7_(STM)	0.22	0.22	0.25	0.02	0.01

```
Analysis begun on:  Fri May 10 10:33:52 2019
Analysis ended on:  Fri May 10 10:34:24 2019
Total elapsed time: 00:00:32
```

```
ALTERNATIVE RUNOFF METHOD (ARM) - PCSWMM BETA VERSION 7.2.2780
---------------------------------------------------------------

This is a *BETA* version of ARM - your feedback and suggestions are solicited.
Create a ticket, post on the PCSWMM feature request forum, or email us directly!

Simulation start time:                  03/09/2018 00:00:00
Simulation end time:                    03/11/2018 00:00:00
Runoff wet weather time steps:          300 seconds
Report time steps:                      60 seconds
Number of data points:                  2881


*******************************
Unit Hydrographs Runoff Method
*******************************
```

Subcatchment	Runoff Method	Raingage	Area (ha)	Time of Concentration (min)	Time to Peak (min)	Time after Pe (min)
NW-049	Nash IUH	Raingage	2.408	10	6.67	48.33
NW-073	Nash IUH	Raingage	0.423	10	6.67	38.33
NW-064	Nash IUH	Raingage	1.066	10	6.67	43.33
NW-040	Nash IUH	Raingage	0.866	10	6.67	43.33
NW-041	Nash IUH	Raingage	0.151	10	6.67	38.33
NADIA	Nash IUH	Raingage	26.117	86	57.33	357.67

```
******************
ARM Runoff Summary
******************
```

Subcatchment	Total Precip (mm)	Total Losses (mm)	Total Runoff (mm)	Total Runoff 10^6 ltr	Peak Runoff LPS	Runoff Coeff (fraction)
NW-049	106.73	47.146	58.513	1.409	194.135	0.548
NW-073	106.73	59.873	46.005	0.195	27.815	0.431
NW-064	106.73	39.994	65.544	0.699	97.626	0.614
NW-040	106.73	42.254	63.326	0.548	73.77	0.593
NW-041	106.73	44.335	61.252	0.092	12.495	0.574
NADIA	106.73	47.09	59.616	15.57	1116.951	0.559

```
WARNING ARM01: Computed UH depth for ARM subcatchment NW-049 is not unity. Consider reducing wet weather time step.
WARNING ARM01: Computed UH depth for ARM subcatchment NW-073 is not unity. Consider reducing wet weather time step.
WARNING ARM01: Computed UH depth for ARM subcatchment NW-064 is not unity. Consider reducing wet weather time step.
WARNING ARM01: Computed UH depth for ARM subcatchment NW-040 is not unity. Consider reducing wet weather time step.
WARNING ARM01: Computed UH depth for ARM subcatchment NW-041 is not unity. Consider reducing wet weather time step.


EPA STORM WATER MANAGEMENT MODEL - VERSION 5.1 (Build 5.1.012)
---------------------------------------------------------------

PCSWMM Model for Claridge Uniform Subdivision

WARNING 02: maximum depth increased for Node CB-003-004
WARNING 02: maximum depth increased for Node CB-111-112
WARNING 02: maximum depth increased for Node CB-142-143
WARNING 02: maximum depth increased for Node DICB1
WARNING 02: maximum depth increased for Node DICB2
WARNING 02: maximum depth increased for Node RYCB03
WARNING 02: maximum depth increased for Node RYCB04
WARNING 02: maximum depth increased for Node RYCB05
WARNING 02: maximum depth increased for Node RYCB07
WARNING 02: maximum depth increased for Node RYCB09
WARNING 02: maximum depth increased for Node RYCB10
WARNING 02: maximum depth increased for Node RYCB11
WARNING 02: maximum depth increased for Node RYCB16
WARNING 02: maximum depth increased for Node RYCB17
WARNING 02: maximum depth increased for Node RYCB22
WARNING 02: maximum depth increased for Node RYCB26
WARNING 02: maximum depth increased for Node RYCB29
WARNING 02: maximum depth increased for Node RYCB30
WARNING 02: maximum depth increased for Node RYCB32
WARNING 02: maximum depth increased for Node RYCB34
WARNING 02: maximum depth increased for Node RYCB35

*************
Element Count
*************
Number of rain gages ...... 1
Number of subcatchments ... 125
Number of nodes ........... 304
Number of links ........... 501
Number of pollutants ...... 0
Number of land uses ....... 0
```

****
Raingage Summary
****

Name	Data Source	Data Type	Recording Interval
Raingage	S24hr-100yr	INTENSITY	60 min.

****
Subcatchment Summary
****

Name	Area	Width	%Imperv	%Slope	Rain Gage	Outlet
NW-001	0.55	286.35	64.29	0.8000	Raingage	CB-109-110
NW-002	0.18	242.52	64.29	1.6000	Raingage	RYCB28
NW-003	0.51	263.42	64.29	0.8000	Raingage	CB-111-112
NW-004	0.15	190.33	64.29	1.6000	Raingage	RYCB27
NW-005	0.38	196.99	64.29	0.5000	Raingage	CB-113-114
NW-006	0.14	178.97	64.29	1.6000	Raingage	RYCB26
NW-007	0.09	113.95	64.29	0.4000	Raingage	CB-001-002
NW-008	0.41	205.88	64.29	1.0000	Raingage	CB-003-004
NW-009	0.10	134.39	64.29	1.5000	Raingage	RYCB34
NW-010	0.14	93.03	64.29	1.5000	Raingage	RYCB25
NW-011	0.06	72.17	64.29	1.8000	Raingage	RYCB35
NW-012	0.41	198.16	64.29	0.6000	Raingage	CB-005-006
NW-013	0.25	133.26	64.29	2.2000	Raingage	CB-107-108
NW-014	0.67	314.12	64.29	0.4000	Raingage	CB-105-106
NW-015	0.41	239.45	64.29	2.0000	Raingage	RYCB29
NW-016	0.46	227.31	64.29	0.8000	Raingage	CB-103-104
NW-017	0.28	179.50	64.29	1.5000	Raingage	RYCB30
NW-018	0.16	355.85	64.29	1.1000	Raingage	CB-123-124
NW-019	0.29	158.15	64.29	1.2000	Raingage	CB-125-126
NW-020	0.35	191.83	64.29	1.2000	Raingage	CB-127-128
NW-021A	0.12	114.30	64.29	0.8000	Raingage	CB-129
NW-021B	0.24	136.83	64.29	1.0000	Raingage	CB-047-048
NW-022	0.44	272.48	64.29	2.0000	Raingage	RYCB24
NW-023	0.17	100.50	64.29	2.3000	Raingage	RYCB23
NW-024	0.38	190.41	67.14	0.9000	Raingage	CB-007-008
NW-025	0.29	143.78	64.29	1.0000	Raingage	CB-009-010
NW-026	0.41	215.45	64.29	1.3000	Raingage	CB-130-131
NW-027	0.40	203.39	64.29	1.1000	Raingage	CB-132-133
NW-028	0.26	134.96	64.29	1.1000	Raingage	CB-134-135
NW-029	0.29	138.42	64.29	1.3000	Raingage	CB-136-137
NW-030	0.42	242.43	64.29	2.0000	Raingage	RYCB22
NW-031	0.94	247.47	71.43	1.0000	Raingage	SU-031
NW-032	0.26	399.70	71.43	1.5000	Raingage	CB-011-012
NW-033	0.41	192.32	64.29	0.8000	Raingage	CB-041-042
NW-034	0.40	179.50	64.29	1.0000	Raingage	CB-043-044
NW-035	0.14	61.68	64.29	0.8000	Raingage	CB-045-046
NW-036	0.45	232.78	64.29	0.7000	Raingage	CB-138-139
NW-037	0.28	196.52	64.29	2.0000	Raingage	RYCB21
NW-038	0.43	221.30	64.29	0.7000	Raingage	CB-140-141
NW-039	0.23	122.28	64.29	1.0000	Raingage	CB-144-145
NW-042	0.36	187.99	64.29	1.1000	Raingage	CB-146-147
NW-043A	0.10	128.69	64.29	1.6000	Raingage	RYCB18
NW-044	0.28	147.96	64.29	0.8000	Raingage	CB-148-149
NW-045	0.27	181.00	64.29	1.5000	Raingage	RYCB20
NW-046	0.16	84.82	64.29	1.7000	Raingage	CB-142-143
NW-047	0.32	206.01	64.29	1.6000	Raingage	RYCB17
NW-048	0.24	122.81	64.29	1.2000	Raingage	CB-051-052
NW-050	0.38	208.65	64.29	1.0000	Raingage	CB-053-054
NW-051	0.21	128.46	64.29	1.6000	Raingage	RYCB12
NW-052	0.25	136.22	64.29	1.7000	Raingage	CB-055-056
NW-053	0.13	71.91	64.29	0.7000	Raingage	CB-057-058
NW-054	0.21	114.74	64.29	0.9000	Raingage	CB-059-060
NW-055	0.24	130.44	64.29	1.7000	Raingage	CB-071-072
NW-056	0.11	115.50	64.29	1.0000	Raingage	RYCB08
NW-057	0.24	129.88	64.29	1.3000	Raingage	CB-073-074
NW-058	0.21	115.12	64.29	1.0000	Raingage	CB-075-076
NW-059	0.23	151.45	64.29	1.0000	Raingage	RYCB10
NW-060	0.43	266.11	64.29	1.6000	Raingage	RYCB13
NW-061	0.41	231.75	64.29	0.9000	Raingage	CB-061-062
NW-062	0.16	80.66	64.29	1.5000	Raingage	CB-087-088
NW-063	0.22	114.59	64.29	0.6000	Raingage	CB-049-050
NW-065	0.25	122.30	64.29	0.7000	Raingage	CB-089-090
NW-066	0.17	106.26	64.29	1.0000	Raingage	RYCB09
NW-067	0.24	124.81	64.29	1.5000	Raingage	CB-091-092
NW-068A	0.20	103.09	64.29	2.2000	Raingage	CB-093-094
NW-068B	0.03	42.83	64.29	1.5000	Raingage	RYCB11
NW-069	0.23	123.40	64.29	1.2000	Raingage	CB-063-064
NW-070	0.36	244.92	64.29	1.8000	Raingage	RYCB07
NW-071	0.21	95.25	64.29	1.8000	Raingage	CB-065-066
NW-072	0.20	105.54	64.29	1.2000	Raingage	CB-085-086
NW-074	0.12	52.81	64.29	2.2000	Raingage	CB-033-034
NW-075	0.10	126.52	64.29	1.0000	Raingage	RYCB03
NW-076	0.35	160.83	64.29	2.0000	Raingage	CB-035-036
NW-077	0.27	184.68	64.29	1.9000	Raingage	RYCB06
NW-078	0.33	150.70	64.29	1.8000	Raingage	CB-037-038
NW-079	0.61	321.01	48.57	1.5000	Raingage	CB-083-084

NW-080	0.15	181.73	64.29	1.7000	Raingage	RYCB02
NW-081	0.28	130.70	64.29	1.6000	Raingage	CB-081-082
NW-082	0.21	146.91	64.29	2.0000	Raingage	RYCB04
NW-083	0.38	173.73	64.29	1.7000	Raingage	CB-079-080
NW-084	0.38	173.57	64.29	1.8000	Raingage	CB-077-078
NW-085	0.28	157.10	64.29	1.0000	Raingage	CB-069-070
NW-086	0.33	181.69	64.29	1.3000	Raingage	CB-067-068
NW-087	0.30	205.60	64.29	2.1000	Raingage	RYCB05
NW-088	0.37	168.41	64.29	0.8000	Raingage	CB-039-040
NW-089	0.28	134.96	64.29	1.0000	Raingage	CB-031-032
NW-090	0.60	277.83	64.29	1.0000	Raingage	SU-090
NW-091	0.22	104.39	64.29	1.0000	Raingage	CB-029-030
NW-092	0.43	271.48	64.29	1.6000	Raingage	RYCB14
NW-093	0.36	178.46	65.71	0.8000	Raingage	CB-027-028
NW-094	0.14	118.71	64.29	1.6000	Raingage	RYCB15
NW-095	0.37	180.70	65.71	0.7000	Raingage	CB-025-026
NW-096	0.41	265.88	64.29	2.0000	Raingage	RYCB16
NW-097	0.19	251.73	71.43	1.1000	Raingage	CB-023-024
NW-098	0.57	225.21	71.43	1.0000	Raingage	SU-098
NW-099	0.16	217.00	71.43	0.6000	Raingage	CB-021-022
NW-100	0.07	104.20	71.43	2.2000	Raingage	CB-013-014
NW-101	0.20	110.52	64.29	1.4000	Raingage	CB-115-116
NW-102	0.35	184.25	64.29	1.4000	Raingage	CB-117-118
NW-103	0.17	241.74	64.29	2.0000	Raingage	RYCB31
NW-104A	0.31	160.41	64.29	1.0000	Raingage	CB-121-122
NW-104B	2.37	285.35	21.43	1.0000	Raingage	SU-104B
NW-105	0.18	139.43	64.29	2.0000	Raingage	RYCB33
NW-106	0.28	141.50	64.29	0.5000	Raingage	CB-119-120
NW-107	0.31	233.06	64.29	2.0000	Raingage	RYCB32
NW-108	0.66	144.47	64.29	1.0000	Raingage	SU-108
NW-109	1.98	274.79	67.14	1.0000	Raingage	SU-109
NW-110A	0.65	152.45	0.00	1.0000	Raingage	OVF-04
NW-110B	2.59	344.91	64.29	1.0000	Raingage	SU-110B
NW-111	0.63	214.65	71.43	1.0000	Raingage	SU-111
NW-112	2.58	532.37	92.86	1.0000	Raingage	SU-112
NW-113	0.17	250.18	71.43	2.4000	Raingage	CB-015-016
NW-114	0.89	215.05	92.86	1.0000	Raingage	SU-114
NW-115	0.23	316.68	71.43	1.8000	Raingage	CB-017-018
NW-116	0.07	94.52	71.43	1.8000	Raingage	CB-019-020
NW-117	0.15	129.22	71.43	1.7000	Raingage	CB-095-096
NW-118	0.91	311.42	71.43	1.0000	Raingage	SU-118
NW-119	0.20	165.49	71.43	1.7000	Raingage	CB-097-098
NW-120	2.31	334.48	64.29	1.0000	Raingage	SU-120
NW-121	0.14	108.81	71.43	2.7000	Raingage	CB-099-100
NW-122	0.26	104.87	81.43	1.0000	Raingage	SU-122
NW-123	1.96	333.26	80.00	1.0000	Raingage	SU-123
NW-124	0.16	126.59	71.43	2.0000	Raingage	CB-101-102
SWM-1	1.30	651.50	80.00	1.0000	Raingage	POND-UPPER
SWM-2	1.39	462.33	80.00	1.0000	Raingage	POND-LOWER

****
Node Summary
****

Name	Type	Invert Elev.	Max. Depth	Ponded Area	External Inflow
1+000	JUNCTION	90.47	1.00	0.0	
1+070	JUNCTION	90.12	1.00	0.0	
1+150	JUNCTION	90.01	1.00	0.0	
1+274	JUNCTION	89.07	1.00	0.0	
10+091	JUNCTION	92.07	1.00	0.0	
1000_(STM)	JUNCTION	89.19	2.85	0.0	
1002_(STM)	JUNCTION	89.10	2.93	0.0	
1004_(STM)	JUNCTION	87.27	2.97	0.0	
1004D_(STM)	JUNCTION	86.19	3.47	0.0	
104_(STM)	JUNCTION	86.91	3.17	0.0	
11+094	JUNCTION	88.41	1.00	0.0	
11+162	JUNCTION	88.67	1.00	0.0	
1100_(STM)	JUNCTION	85.18	3.31	0.0	
1102_(STM)	JUNCTION	85.84	2.78	0.0	
12+000	JUNCTION	90.44	1.00	0.0	
12+040	JUNCTION	90.46	1.00	0.0	
12+134	JUNCTION	89.70	1.00	0.0	
12+242	JUNCTION	88.72	1.00	0.0	
12+310	JUNCTION	88.52	1.00	0.0	
12+384	JUNCTION	88.22	1.00	0.0	
12+428	JUNCTION	87.57	1.00	0.0	
12+523	JUNCTION	86.87	1.00	0.0	
12+600	JUNCTION	84.87	1.00	0.0	
12+710	JUNCTION	83.01	1.00	0.0	
1200_(STM)	JUNCTION	86.73	3.78	0.0	
1202_(STM)	JUNCTION	86.20	3.50	0.0	
1204_(STM)	JUNCTION	85.32	3.47	0.0	
1206_(STM)	JUNCTION	84.56	3.61	0.0	
1208_(STM)	JUNCTION	84.35	3.73	0.0	
1210_(STM)	JUNCTION	84.16	3.48	0.0	
1212_(STM)	JUNCTION	84.03	3.38	0.0	
1214_(STM)	JUNCTION	81.71	5.24	0.0	
1216_(STM)	JUNCTION	81.63	3.75	0.0	
1218_(STM)	JUNCTION	81.48	4.04	0.0	
1220_(STM)	JUNCTION	79.14	5.08	0.0	

1222_(STM)	JUNCTION	79.79	2.77	0.0
13+093	JUNCTION	87.48	1.00	0.0
13+171	JUNCTION	87.69	1.00	0.0
13+251	JUNCTION	87.79	1.00	0.0
13+413	JUNCTION	88.12	1.00	0.0
13+490	JUNCTION	88.25	1.00	0.0
1300_(STM)	JUNCTION	81.97	5.47	0.0
1302_(STM)	JUNCTION	82.07	5.46	0.0
1304_(STM)	JUNCTION	83.73	4.03	0.0
1306_(STM)	JUNCTION	82.08	5.61	0.0
1308_(STM)	JUNCTION	83.82	4.06	0.0
1310_(STM)	JUNCTION	84.01	4.06	0.0
1312_(STM)	JUNCTION	84.89	3.28	0.0
1314_(STM)	JUNCTION	85.20	3.00	0.0
1400_(STM)	JUNCTION	82.39	6.04	0.0
1402_(STM)	JUNCTION	82.06	1.92	0.0
1404_(STM)	JUNCTION	81.69	4.50	0.0
1406_(STM)	JUNCTION	81.26	5.67	0.0
1408_(STM)	JUNCTION	80.74	5.59	0.0
1410_(STM)	JUNCTION	80.48	3.92	0.0
1412_(STM)	JUNCTION	80.16	3.99	0.0
1500_(STM)	JUNCTION	85.40	3.35	0.0
1502_(STM)	JUNCTION	82.27	3.22	0.0
1505_(STM)	JUNCTION	78.99	4.81	0.0
1600_(STM)	JUNCTION	87.38	3.15	0.0
1602_(STM)	JUNCTION	84.60	4.17	0.0
1604_(STM)	JUNCTION	82.78	4.53	0.0
1606_(STM)	JUNCTION	83.17	2.89	0.0
2+089	JUNCTION	90.50	1.00	0.0
2+112	JUNCTION	90.67	1.00	0.0
2+218	JUNCTION	90.93	1.00	0.0
2+335	JUNCTION	91.17	1.00	0.0
2+516	JUNCTION	90.51	1.00	0.0
200_(STM)	JUNCTION	87.17	3.44	0.0
202_(STM)	JUNCTION	87.84	3.09	0.0
204_(STM)	JUNCTION	88.35	2.76	0.0
210_(STM)	JUNCTION	87.84	2.93	0.0
212_(STM)	JUNCTION	87.24	3.35	0.0
3+088	JUNCTION	90.17	1.00	0.0
3+313	JUNCTION	88.52	1.00	0.0
3+395	JUNCTION	88.32	1.00	0.0
3+447	JUNCTION	87.97	1.00	0.0
300_(STM)	JUNCTION	87.31	2.74	0.0
302_(STM)	JUNCTION	86.75	3.49	0.0
304_(STM)	JUNCTION	86.34	3.14	0.0
306_(STM)	JUNCTION	85.88	3.26	0.0
308_(STM)	JUNCTION	85.86	3.16	0.0
310_(STM)	JUNCTION	85.45	2.95	0.0
312_(STM)	JUNCTION	85.25	3.00	0.0
314_(STM)	JUNCTION	85.05	2.89	0.0
316_(STM)	JUNCTION	84.98	2.95	0.0
343_(STM)	JUNCTION	81.47	3.48	0.0
349_(STM)	JUNCTION	79.01	4.79	0.0
351_(STM)	JUNCTION	79.19	4.61	0.0
353_(STM)	JUNCTION	81.90	2.90	0.0
355_(STM)	JUNCTION	79.15	3.15	0.0
4+112	JUNCTION	90.12	1.00	0.0
4+213	JUNCTION	90.23	1.00	0.0
4+270	JUNCTION	89.37	1.00	0.0
402_(STM)	JUNCTION	86.21	4.08	0.0
5+111	JUNCTION	90.47	1.00	0.0
5+210	JUNCTION	90.87	1.00	0.0
5+285	JUNCTION	90.36	1.00	0.0
500_(STM)	JUNCTION	87.29	2.64	0.0
502_(STM)	JUNCTION	86.84	3.68	0.0
504_(STM)	JUNCTION	86.57	4.28	0.0
506_(STM)	JUNCTION	86.45	4.41	0.0
6+088	JUNCTION	90.12	1.00	0.0
6+278	JUNCTION	88.78	1.00	0.0
6+306	JUNCTION	88.67	1.00	0.0
6+345	JUNCTION	88.61	1.00	0.0
6+410	JUNCTION	88.49	1.00	0.0
6+505	JUNCTION	88.27	1.00	0.0
6+572	JUNCTION	88.20	1.00	0.0
600_(STM)	JUNCTION	87.22	2.99	0.0
600D_(STM)	JUNCTION	88.13	2.71	0.0
602_(STM)	JUNCTION	86.70	2.96	0.0
604_(STM)	JUNCTION	86.51	3.25	0.0
606_(STM)	JUNCTION	85.45	3.76	0.0
608_(STM)	JUNCTION	85.26	3.42	0.0
610_(STM)	JUNCTION	85.20	3.41	0.0
612_(STM)	JUNCTION	85.07	3.44	0.0
614_(STM)	JUNCTION	85.01	3.52	0.0
616_(STM)	JUNCTION	84.87	3.41	0.0
618_(STM)	JUNCTION	84.58	3.59	0.0
620_(STM)	JUNCTION	84.51	3.73	0.0
702_(STM)	JUNCTION	86.05	3.13	0.0
704_(STM)	JUNCTION	85.46	2.95	0.0
8+150	JUNCTION	90.57	1.00	0.0
800_(STM)	JUNCTION	88.94	2.79	0.0
802_(STM)	JUNCTION	88.90	2.58	0.0
804_(STM)	JUNCTION	87.93	2.71	0.0

806_(STM)	JUNCTION	86.61	3.42	0.0
808_(STM)	JUNCTION	85.47	2.75	0.0
9+000	JUNCTION	93.32	1.00	0.0
9+040	JUNCTION	92.52	1.00	0.0
9+261	JUNCTION	88.15	1.00	0.0
9+342	JUNCTION	87.99	1.00	0.0
9+347	JUNCTION	87.99	1.00	0.0
9+713	JUNCTION	84.10	1.00	0.0
900_(STM)	JUNCTION	88.67	3.97	0.0
900D_(STM)	JUNCTION	89.70	2.56	0.0
900DD_(STM)	JUNCTION	88.74	3.05	0.0
902_(STM)	JUNCTION	88.25	2.75	0.0
904_(STM)	JUNCTION	86.52	3.06	0.0
906_(STM)	JUNCTION	84.19	4.07	0.0
908_(STM)	JUNCTION	84.32	3.07	0.0
910_(STM)	JUNCTION	82.67	3.32	0.0
912_(STM)	JUNCTION	81.75	3.38	0.0
914_(STM)	JUNCTION	79.75	4.10	0.0
918_(STM)	JUNCTION	79.92	2.71	0.0
920_(STM)	JUNCTION	79.47	3.13	0.0
CB-001-002	JUNCTION	90.32	1.00	0.0
CB-003-004	JUNCTION	87.99	2.51	0.0
CB-005-006	JUNCTION	87.04	2.48	0.0
CB-007-008	JUNCTION	86.67	2.60	0.0
CB-009-010	JUNCTION	86.37	2.60	0.0
CB-011-012	JUNCTION	84.97	2.60	0.0
CB-013-014	JUNCTION	86.39	1.00	0.0
CB-015-016	JUNCTION	84.90	1.00	0.0
CB-017-018	JUNCTION	81.06	2.60	0.0
CB-019-020	JUNCTION	82.49	1.00	0.0
CB-021-022	JUNCTION	85.05	2.60	0.0
CB-023-024	JUNCTION	85.53	2.60	0.0
CB-025-026	JUNCTION	85.74	2.60	0.0
CB-027-028	JUNCTION	85.89	2.60	0.0
CB-029-030	JUNCTION	86.04	2.60	0.0
CB-031-032	JUNCTION	86.17	2.60	0.0
CB-033-034	JUNCTION	91.73	1.00	0.0
CB-035-036	JUNCTION	90.40	1.00	0.0
CB-037-038	JUNCTION	89.28	1.00	0.0
CB-039-040	JUNCTION	86.14	2.60	0.0
CB-041-042	JUNCTION	88.27	2.60	0.0
CB-043-044	JUNCTION	88.11	2.60	0.0
CB-045-046	JUNCTION	89.76	1.00	0.0
CB-047-048	JUNCTION	86.97	2.60	0.0
CB-049-050	JUNCTION	90.20	1.00	0.0
CB-051-052	JUNCTION	89.52	1.00	0.0
CB-053-054	JUNCTION	89.20	1.00	0.0
CB-055-056	JUNCTION	86.92	2.60	0.0
CB-057-058	JUNCTION	86.89	2.60	0.0
CB-059-060	JUNCTION	86.64	2.60	0.0
CB-061-062	JUNCTION	86.42	2.60	0.0
CB-063-064	JUNCTION	86.25	2.60	0.0
CB-065-066	JUNCTION	86.25	2.60	0.0
CB-067-068	JUNCTION	86.27	2.60	0.0
CB-069-070	JUNCTION	86.61	2.60	0.0
CB-071-072	JUNCTION	89.54	1.00	0.0
CB-073-074	JUNCTION	89.07	1.00	0.0
CB-075-076	JUNCTION	88.62	1.00	0.0
CB-077-078	JUNCTION	88.64	1.00	0.0
CB-079-080	JUNCTION	89.89	1.00	0.0
CB-081-082	JUNCTION	91.12	1.00	0.0
CB-083-084	JUNCTION	90.17	2.60	0.0
CB-085-086	JUNCTION	91.66	1.00	0.0
CB-087-088	JUNCTION	90.88	1.00	0.0
CB-089-090	JUNCTION	90.19	1.00	0.0
CB-091-092	JUNCTION	89.53	1.00	0.0
CB-093-094	JUNCTION	88.42	1.00	0.0
CB-095-096	JUNCTION	86.55	1.00	0.0
CB-097-098	JUNCTION	85.11	1.00	0.0
CB-099-100	JUNCTION	83.54	1.00	0.0
CB-101-102	JUNCTION	84.00	1.00	0.0
CB-103-104	JUNCTION	88.27	2.60	0.0
CB-105-106	JUNCTION	88.65	2.60	0.0
CB-107-108	JUNCTION	90.89	1.00	0.0
CB-109-110	JUNCTION	89.08	2.60	0.0
CB-111-112	JUNCTION	88.77	2.60	0.0
CB-113-114	JUNCTION	88.56	2.60	0.0
CB-115-116	JUNCTION	89.61	1.00	0.0
CB-117-118	JUNCTION	88.50	1.00	0.0
CB-119-120	JUNCTION	87.36	1.00	0.0
CB-121-122	JUNCTION	86.00	1.00	0.0
CB-123-124	JUNCTION	88.27	2.60	0.0
CB-125-126	JUNCTION	89.51	1.00	0.0
CB-127-128	JUNCTION	87.27	2.60	0.0
CB-129	JUNCTION	88.92	1.00	0.0
CB-130-131	JUNCTION	86.62	2.60	0.0
CB-132-133	JUNCTION	86.42	2.60	0.0
CB-134-135	JUNCTION	86.27	2.60	0.0
CB-136-137	JUNCTION	85.67	2.60	0.0
CB-138-139	JUNCTION	88.11	2.60	0.0
CB-140-141	JUNCTION	88.22	2.60	0.0
CB-142-143	JUNCTION	87.63	2.60	0.0

CB-144-145	JUNCTION	88.17	2.60	0.0
CB-146-147	JUNCTION	88.57	2.60	0.0
CB-148-149	JUNCTION	88.69	2.60	0.0
DICB1	JUNCTION	88.04	2.26	0.0
DICB2	JUNCTION	87.58	2.27	0.0
DICB3	JUNCTION	88.02	1.88	0.0
DICB-OUT	JUNCTION	89.67	0.30	0.0
HP-W	JUNCTION	90.33	1.00	0.0
HW1_(STM-OS)	JUNCTION	88.83	1.07	0.0
OS-1_(STM-OS)	JUNCTION	88.37	2.64	0.0
OS-2_(STM-OS)	JUNCTION	88.19	2.34	0.0
OS-3_(STM-OS)	JUNCTION	88.03	2.98	0.0
OS-4_(STM-OS)	JUNCTION	87.96	3.05	0.0
OS-5_(STM-OS)	JUNCTION	87.71	2.49	0.0
OS-6_(STM-OS)	JUNCTION	86.37	3.96	0.0
OVF-02	JUNCTION	85.10	1.00	0.0
OVF-03	JUNCTION	84.81	1.00	0.0
OVF-04	JUNCTION	84.32	1.00	0.0
OVF-05	JUNCTION	84.00	1.00	0.0
OVF-06	JUNCTION	82.69	1.00	0.0
OVF-07	JUNCTION	82.40	1.00	0.0
RYCB01	JUNCTION	90.45	1.95	0.0
RYCB02	JUNCTION	90.14	2.54	0.0
RYCB03	JUNCTION	89.91	2.17	0.0
RYCB04	JUNCTION	88.67	2.08	0.0
RYCB05	JUNCTION	86.60	1.95	0.0
RYCB06	JUNCTION	88.95	1.95	0.0
RYCB07	JUNCTION	86.80	1.95	0.0
RYCB08	JUNCTION	89.11	1.30	0.0
RYCB09	JUNCTION	88.75	1.30	0.0
RYCB10	JUNCTION	87.22	2.04	0.0
RYCB11	JUNCTION	87.25	2.17	0.0
RYCB12	JUNCTION	89.07	1.30	0.0
RYCB13	JUNCTION	87.77	1.30	0.0
RYCB14	JUNCTION	86.79	1.30	0.0
RYCB15	JUNCTION	86.91	1.30	0.0
RYCB16	JUNCTION	85.96	2.11	0.0
RYCB17	JUNCTION	87.50	2.17	0.0
RYCB18	JUNCTION	88.95	1.93	0.0
RYCB20	JUNCTION	89.71	1.30	0.0
RYCB21	JUNCTION	89.17	0.87	0.0
RYCB22	JUNCTION	85.79	2.05	0.0
RYCB23	JUNCTION	87.70	1.30	0.0
RYCB24	JUNCTION	87.15	1.75	0.0
RYCB25	JUNCTION	89.00	1.30	0.0
RYCB26	JUNCTION	88.61	2.20	0.0
RYCB27	JUNCTION	88.71	2.23	0.0
RYCB28	JUNCTION	89.76	1.30	0.0
RYCB29	JUNCTION	88.52	2.17	0.0
RYCB30	JUNCTION	88.13	2.29	0.0
RYCB31	JUNCTION	87.75	1.07	0.0
RYCB32	JUNCTION	85.75	2.05	0.0
RYCB33	JUNCTION	85.93	1.30	0.0
RYCB34	JUNCTION	88.32	1.95	0.0
RYCB35	JUNCTION	88.10	1.79	0.0
RYCB39	JUNCTION	89.12	1.46	0.0
SWM2	JUNCTION	79.04	3.26	0.0
SWM3	JUNCTION	78.98	2.55	0.0
OF-LOWER	OUTFALL	79.24	0.68	0.0
OF-UPPER	OUTFALL	81.70	0.60	0.0
OUT-EXT	OUTFALL	86.47	0.90	0.0
100_(STM)	STORAGE	87.62	2.66	0.0
102_(STM)	STORAGE	87.34	2.85	0.0
106_(STM)	STORAGE	87.38	2.44	0.0
206_(STM)	STORAGE	88.39	2.79	0.0
208_(STM)	STORAGE	88.12	2.72	0.0
20A_(STM)	STORAGE	88.50	2.48	0.0
400_(STM)	STORAGE	86.65	3.55	0.0
700_(STM)	STORAGE	87.20	2.72	0.0
POND-LOWER	STORAGE	78.00	4.30	0.0
POND-UPPER	STORAGE	80.50	4.30	0.0
SU-031	STORAGE	86.01	1.75	0.0
SU-090	STORAGE	86.81	1.75	0.0
SU-098	STORAGE	86.04	1.75	0.0
SU-104B	STORAGE	84.81	1.75	0.0
SU-108	STORAGE	87.03	1.75	0.0
SU-109	STORAGE	87.35	1.75	0.0
SU-110B	STORAGE	84.00	1.75	0.0
SU-111	STORAGE	85.53	1.75	0.0
SU-112	STORAGE	83.00	1.75	0.0
SU-114	STORAGE	82.82	1.75	0.0
SU-118	STORAGE	85.99	1.75	0.0
SU-120	STORAGE	84.59	1.75	0.0
SU-122	STORAGE	83.73	1.75	0.0
SU-123	STORAGE	81.23	1.75	0.0

****
Link Summary
****

Name	From Node	To Node	Type	Length	%Slope	Roughness

1_(STM)	1314_(STM)	1312_(STM)	CONDUIT	68.4	0.2339	0.0130
2_(STM)	1312_(STM)	1310_(STM)	CONDUIT	72.0	0.2361	0.0130
3_(1)_(STM)	1310_(STM)	1308_(STM)	CONDUIT	24.6	0.1629	0.0130
3_(10)_(STM)	1212_(STM)	1214_(STM)	CONDUIT	77.0	0.8574	0.0130
3_(100)_(STM)	1218_(STM)	POND-UPPER	CONDUIT	15.2	0.1975	0.0130
3_(11)_(STM)	1210_(STM)	1212_(STM)	CONDUIT	15.2	0.8539	0.0130
3_(12)_(STM)	1208_(STM)	1210_(STM)	CONDUIT	29.0	0.6548	0.0130
3_(13)_(STM)	1206_(STM)	1208_(STM)	CONDUIT	41.2	0.5096	0.0130
3_(14)_(STM)	1204_(STM)	1206_(STM)	CONDUIT	118.5	0.6412	0.0130
3_(15)_(STM)	1202_(STM)	1204_(STM)	CONDUIT	101.6	0.6888	0.0130
3_(16)_(STM)	1200_(STM)	1202_(STM)	CONDUIT	101.0	0.5246	0.0130
3_(17)_(STM)	355_(STM)	SWM2	CONDUIT	26.0	0.1919	0.0130
3_(18)_(STM)	SWM2	SWM3	CONDUIT	55.2	0.1088	0.0130
3_(19)_(STM)	SWM3	OF-LOWER	CONDUIT	32.8	0.1220	0.0130
3_(2)_(1)_(STM)	1306_(STM)	1304_(STM)	CONDUIT	44.0	0.1136	0.0130
3_(2)_(STM)	1308_(STM)	1306_(STM)	CONDUIT	35.1	0.1140	0.0130
3_(20)_(STM)	920_(STM)	351_(STM)	CONDUIT	72.3	0.3456	0.0130
3_(21)_(STM)	343_(STM)	1218_(STM)	CONDUIT	21.9	0.1367	0.0130
3_(22)_(STM)	1220_(STM)	1505_(STM)	CONDUIT	57.7	0.1560	0.0130
3_(23)_(STM)	1505_(STM)	POND-LOWER	CONDUIT	13.2	0.1516	0.0130
3_(24)_(STM)	212_(STM)	302_(STM)	CONDUIT	113.2	0.3799	0.0130
3_(25)_(1)_(STM)	300_(STM)	302_(STM)	CONDUIT	45.9	0.4571	0.0130
3_(25)_(STM)	349_(STM)	POND-LOWER	CONDUIT	13.3	0.3018	0.0130
3_(26)_(1)_(STM)	304_(STM)	306_(STM)	CONDUIT	58.8	0.6461	0.0130
3_(26)_(STM)	302_(STM)	304_(STM)	CONDUIT	61.8	0.6471	0.0130
3_(27)_(STM)	306_(STM)	1204_(STM)	CONDUIT	81.5	0.5031	0.0130
3_(28)_(STM)	308_(STM)	310_(STM)	CONDUIT	108.3	0.3139	0.0130
3_(29)_(STM)	310_(STM)	312_(STM)	CONDUIT	52.9	0.3212	0.0130
3_(3)_(STM)	1304_(STM)	1302_(STM)	CONDUIT	44.8	0.1338	0.0130
3_(30)_(STM)	312_(STM)	314_(STM)	CONDUIT	59.3	0.2869	0.0130
3_(31)_(STM)	314_(STM)	316_(STM)	CONDUIT	14.1	0.2834	0.0130
3_(32)_(STM)	316_(STM)	1210_(STM)	CONDUIT	72.2	0.7064	0.0130
3_(33)_(STM)	100_(STM)	102_(STM)	CONDUIT	64.9	0.3083	0.0130
3_(34)_(STM)	102_(STM)	104_(STM)	CONDUIT	79.0	0.3545	0.0130
3_(35)_(STM)	106_(STM)	104_(STM)	CONDUIT	38.6	0.4406	0.0130
3_(36)_(STM)	500_(STM)	502_(STM)	CONDUIT	67.2	0.4465	0.0130
3_(37)_(STM)	502_(STM)	504_(STM)	CONDUIT	96.3	0.2493	0.0130
3_(38)_(STM)	504_(STM)	506_(STM)	CONDUIT	12.2	0.3282	0.0130
3_(39)_(STM)	506_(STM)	402_(STM)	CONDUIT	70.3	0.2277	0.0130
3_(4)_(STM)	1302_(STM)	1300_(STM)	CONDUIT	85.0	0.1177	0.0130
3_(40)_(STM)	400_(STM)	402_(STM)	CONDUIT	102.7	0.4187	0.0130
3_(41)_(STM)	104_(STM)	400_(STM)	CONDUIT	101.0	0.2475	0.0130
3_(42)_(STM)	402_(STM)	606_(STM)	CONDUIT	79.0	0.5823	0.0130
3_(43)_(STM)	351_(STM)	349_(STM)	CONDUIT	34.1	0.3521	0.0130
3_(44)_(STM)	600D_(STM)	600_(STM)	CONDUIT	52.4	0.7233	0.0130
3_(44A)_(STM)	804_(STM)	600D_(STM)	CONDUIT	23.6	0.7244	0.0130

3_(45)_(STM)	600_(STM)	602_(STM)	CONDUIT	68.1	0.7194	0.0130
3_(46)_(STM)	602_(STM)	604_(STM)	CONDUIT	15.4	0.7140	0.0130
3_(47)_(STM)	604_(STM)	606_(STM)	CONDUIT	90.1	0.7655	0.0130
3_(48)_(STM)	606_(STM)	608_(STM)	CONDUIT	79.7	0.2008	0.0130
3_(49)_(STM)	608_(STM)	610_(STM)	CONDUIT	9.2	0.3253	0.0130
3_(5)_(STM)	1300_(STM)	1214_(STM)	CONDUIT	91.4	0.1203	0.0130
3_(50)_(STM)	610_(STM)	612_(STM)	CONDUIT	48.5	0.2064	0.0130
3_(51)_(STM)	612_(STM)	614_(STM)	CONDUIT	12.9	0.2320	0.0130
3_(52)_(STM)	614_(STM)	616_(STM)	CONDUIT	29.4	0.2039	0.0130
3_(53)_(STM)	616_(STM)	618_(STM)	CONDUIT	85.2	0.1643	0.0130
3_(54)_(1)_(STM)	620_(STM)	906_(STM)	CONDUIT	42.1	0.1663	0.0130
3_(54)_(STM)	618_(STM)	620_(STM)	CONDUIT	38.8	0.1803	0.0130
3_(58)_(STM)	906_(STM)	1310_(STM)	CONDUIT	81.4	0.1474	0.0130
3_(6)_(STM)	1214_(STM)	1216_(STM)	CONDUIT	63.9	0.1251	0.0130
3_(61)_(STM)	902_(STM)	904_(STM)	CONDUIT	75.0	2.2000	0.0130
3_(63)_(STM)	900_(STM)	900DD_(STM)	CONDUIT	40.6	0.5594	0.0130
3_(63D)_(STM)	900DD_(STM)	902_(STM)	CONDUIT	34.6	0.5575	0.0130
3_(64)_(STM)	900_(STM)	900D_(STM)	CONDUIT	28.7	0.4004	0.0130
3_(64D)_(STM)	900D_(STM)	1000_(STM)	CONDUIT	45.3	0.4082	0.0130
3_(65)_(STM)	1000_(STM)	1002_(STM)	CONDUIT	14.7	0.4084	0.0130
3_(66)_(STM)	1002_(STM)	1004_(STM)	CONDUIT	113.7	1.5390	0.0130
3_(67)_(STM)	1004_(STM)	1004D_(STM)	CONDUIT	86.6	1.5944	0.0130
3_(67D)_(STM)	1004D_(STM)	1100_(STM)	CONDUIT	11.8	1.6094	0.0130
3_(68)_(STM)	1100_(STM)	906_(STM)	CONDUIT	85.0	0.3059	0.0130
3_(69)_(STM)	1102_(STM)	1100_(STM)	CONDUIT	62.5	0.4478	0.0130
3_(7)_(STM)	1216_(STM)	343_(STM)	CONDUIT	40.0	0.1501	0.0130
3_(70)_(1)_(STM)	910_(STM)	912_(STM)	CONDUIT	48.3	1.8417	0.0130
3_(70)_(STM)	908_(STM)	910_(STM)	CONDUIT	81.5	1.7428	0.0130
3_(71)_(STM)	912_(STM)	914_(STM)	CONDUIT	47.4	1.7080	0.0130
3_(72)_(1)_(STM)	918_(STM)	914_(STM)	CONDUIT	75.7	0.1188	0.0130
3_(73)_(STM)	1412_(STM)	1220_(STM)	CONDUIT	74.7	0.3882	0.0130
3_(74)_(STM)	1410_(STM)	1412_(STM)	CONDUIT	75.2	0.4121	0.0130
3_(75)_(STM)	1408_(STM)	1410_(STM)	CONDUIT	43.7	0.4121	0.0130
3_(76)_(1)_(STM)	1404_(STM)	1406_(STM)	CONDUIT	69.2	0.5493	0.0130
3_(76)_(STM)	1406_(STM)	1408_(STM)	CONDUIT	103.3	0.4455	0.0130
3_(77)_(STM)	1402_(STM)	1404_(STM)	CONDUIT	74.0	0.2972	0.0130
3_(78)_(STM)	1400_(STM)	1402_(STM)	CONDUIT	110.1	0.2997	0.0130
3_(79)_(STM)	1500_(STM)	1404_(STM)	CONDUIT	120.0	1.6500	0.0130
3_(80)_(STM)	1502_(STM)	1404_(STM)	CONDUIT	110.5	0.3167	0.0130
3_(81)_(STM)	1604_(STM)	1400_(STM)	CONDUIT	69.9	0.4433	0.0130
3_(82)_(STM)	1606_(STM)	1604_(STM)	CONDUIT	76.6	0.4045	0.0130
3_(83)_(1)_(STM)	1600_(STM)	1602_(STM)	CONDUIT	107.9	1.3442	0.0130
3_(83)_(STM)	1602_(STM)	1400_(STM)	CONDUIT	31.5	1.9995	0.0130
3_(84)_(STM)	700_(STM)	702_(STM)	CONDUIT	86.6	1.1550	0.0130
3_(85)_(1)_(STM)	704_(STM)	616_(STM)	CONDUIT	12.1	0.4947	0.0130
3_(85)_(STM)	702_(STM)	704_(STM)	CONDUIT	67.1	0.7603	0.0130

3_(86)_(STM)	800_(STM)	900_(STM)	CONDUIT	69.6	0.3016	0.0130
3_(87)_(STM)	802_(STM)	804_(STM)	CONDUIT	57.0	1.6131	0.0130
3_(88)_(STM)	804_(STM)	806_(STM)	CONDUIT	83.8	1.4796	0.0130
3_(89)_(1)_(STM)	808_(STM)	618_(STM)	CONDUIT	6.3	0.9599	0.0130
3_(89)_(STM)	806_(STM)	808_(STM)	CONDUIT	74.3	1.4934	0.0130
3_(9)_(STM)	1222_(STM)	1220_(STM)	CONDUIT	82.6	0.1452	0.0130
3_(90)_(STM)	904_(STM)	906_(STM)	CONDUIT	71.7	1.9936	0.0130
3_(94)_(STM)	914_(STM)	920_(STM)	CONDUIT	64.8	0.3857	0.0130
3_(97)_(STM)	353_(STM)	OF-UPPER	CONDUIT	32.0	0.6256	0.0130
C1	CB-013-014	CB-015-016	CONDUIT	53.6	2.7797	0.0150
C10	CB-023-024	13+093	CONDUIT	30.2	-1.1586	0.0150
C100	CB-111-112	2+112	CONDUIT	37.7	-0.7956	0.0150
C101	2+112	2+089	CONDUIT	17.9	0.9508	0.0150
C102	2+089	CB-123-124	CONDUIT	35.5	1.7770	0.0150
C103	2+089	CB-113-114	CONDUIT	39.9	0.8518	0.0150
C104	12+000	CB-001-002	CONDUIT	24.9	0.4817	0.0150
C105	CB-001-002	12+040	CONDUIT	14.2	-0.9845	0.0150
C106	CB-113-114	12+040	CONDUIT	47.3	-0.6345	0.0150
C107	12+040	CB-003-004	CONDUIT	72.1	1.3316	0.0150
C108	HP-W	CB-115-116	CONDUIT	53.7	1.3421	0.0150
C109	CB-121-122	OVF-02	CONDUIT	15.5	5.8268	0.0150
C11	13+171	CB-023-024	CONDUIT	47.0	1.1927	0.0150
C110	CB-005-006	12+242	CONDUIT	20.9	-0.9571	0.0150
C111	12+242	CB-007-008	CONDUIT	43.7	1.0293	0.0150
C112	CB-047-048	12+242	CONDUIT	43.5	-0.3451	0.0150
C113	CB-009-010	12+384	CONDUIT	18.0	-1.3853	0.0150
C114	CB-136-137	12+428	CONDUIT	28.0	-1.0714	0.0150
C115	12+384	12+428	CONDUIT	36.0	1.8044	0.0150
C116	12+428	CB-011-012	CONDUIT	69.0	1.4487	0.0150
C117	CB-021-022	12+523	CONDUIT	36.0	-0.6105	0.0150
C118	CB-011-012	12+523	CONDUIT	34.5	-0.8687	0.0150
C119	12+523	CB-013-014	CONDUIT	17.9	2.6885	0.0150
C12	13+251	CB-025-026	CONDUIT	60.3	0.7465	0.0150
C120	CB-037-038	9+261	CONDUIT	65.3	1.7300	0.0150
C121	9+261	CB-039-040	CONDUIT	35.3	1.1599	0.0150
C122	CB-065-066	9+261	CONDUIT	26.9	-1.1160	0.0150
C123	CB-067-068	9+261	CONDUIT	37.8	-0.7416	0.0150
C124	CB-039-040	9+342	CONDUIT	48.2	-0.5191	0.0150
C125	CB-029-030	9+342	CONDUIT	32.5	-1.0764	0.0150
C126	9+342	CB-027-028	CONDUIT	58.6	0.8532	0.0150
C127	9+347	CB-095-096	CONDUIT	71.8	2.0046	0.0150
C128	CB-127-128	1+274	CONDUIT	21.5	-0.9288	0.0150
C129	CB-045-046	1+274	CONDUIT	93.9	0.7347	0.0150
C13	CB-025-026	13+171	CONDUIT	22.5	-1.5539	0.0150
C130	1+274	CB-047-048	CONDUIT	38.8	1.2876	0.0150
C131	1+274	CB-130-131	CONDUIT	69.1	1.2294	0.0150
C132	CB-099-100	914_(STM)	CONDUIT	9.0	17.4351	0.0150
C134_1	OVF-05	OVF-06	CONDUIT	306.7	0.4271	0.0350
C134_2	OVF-06	OVF-07	CONDUIT	69.1	0.4196	0.0350
C135	CB-117-118	CB-119-120	CONDUIT	81.9	1.3925	0.0150
C136	CB-119-120	CB-121-122	CONDUIT	83.2	1.6358	0.0150
C137	CB-015-016	POND-UPPER	CONDUIT	25.0	4.4043	0.0150
C138	OVF-07	POND-LOWER	CONDUIT	60.0	0.1667	0.0350
C139	OVF-03	OVF-04	CONDUIT	84.4	0.5803	0.0350
C14	CB-027-028	13+251	CONDUIT	28.4	-1.0570	0.0150
C140	OVF-04	OVF-05	CONDUIT	54.0	0.5924	0.0350
C141	CB-129	1+274	CONDUIT	12.6	-1.1946	0.0150
C15	3+447	CB-136-137	CONDUIT	51.8	1.3506	0.0150
C16	CB-134-135	3+447	CONDUIT	7.8	-1.2856	0.0150
C17	CB-132-133	3+395	CONDUIT	30.0	-1.0000	0.0150
C18	3+395	CB-134-135	CONDUIT	40.2	1.1189	0.0150
C19	CB-130-131	3+313	CONDUIT	27.9	-1.0734	0.0150
C2	9+713	CB-101-102	CONDUIT	46.8	0.2137	0.0150
C20	3+313	CB-132-133	CONDUIT	50.3	0.9938	0.0150
C21	10+091	CB-081-082	CONDUIT	54.9	1.7300	0.0150
C22	CB-081-082	CB-079-080	CONDUIT	73.5	1.6746	0.0150
C23	CB-079-080	CB-077-078	CONDUIT	71.1	1.7588	0.0150
C24	CB-083-084	10+091	CONDUIT	25.2	-1.1918	0.0150
C25	CB-033-034	CB-035-036	CONDUIT	64.9	2.0507	0.0150
C26	CB-035-036	CB-037-038	CONDUIT	59.8	1.8726	0.0150
C27	13+490	CB-031-032	CONDUIT	50.5	0.9510	0.0150
C28	CB-031-032	13+413	CONDUIT	29.1	-1.2041	0.0150
C29	13+413	CB-029-030	CONDUIT	36.0	1.3344	0.0150
C3	12+600	CB-017-018	CONDUIT	76.6	2.8850	0.0150
C30	CB-089-090	CB-091-092	CONDUIT	50.0	1.3192	0.0150
C31	CB-091-092	CB-093-094	CONDUIT	47.2	2.3547	0.0150
C32	CB-071-072	CB-073-074	CONDUIT	51.1	0.9196	0.0150
C33	CB-073-074	CB-075-076	CONDUIT	60.4	0.7452	0.0150
C34	6+345	CB-059-060	CONDUIT	33.2	1.1152	0.0150
C35	CB-059-060	6+410	CONDUIT	34.4	-0.7270	0.0150
C36	CB-055-056	6+306	CONDUIT	18.3	-0.8201	0.0150
C37	6+306	CB-057-058	CONDUIT	26.1	0.6887	0.0150
C38	CB-057-058	6+345	CONDUIT	17.7	-0.6769	0.0150
C39	CB-051-052	CB-053-054	CONDUIT	106.0	0.3018	0.0150
C4_1	12+710	CB-017-018	CONDUIT	15.9	2.2021	0.0150
C4_2	12+710	CB-019-020	CONDUIT	17.9	2.9079	0.0150
C40	CB-085-086	CB-087-088	CONDUIT	46.9	1.6647	0.0150
C41	11+162	CB-069-070	CONDUIT	24.4	1.8837	0.0150
C42	5+111	CB-144-145	CONDUIT	64.6	1.0830	0.0150
C43	CB-146-147	5+111	CONDUIT	26.5	-1.1326	0.0150
C44	5+210	CB-146-147	CONDUIT	68.6	1.0201	0.0150
C45	5+210	CB-148-149	CONDUIT	65.0	0.8929	0.0150

C46	1+000	CB-041-042	CONDUIT	46.6	1.2874	0.0150
C47	CB-140-141	4+112	CONDUIT	30.5	-0.9850	0.0150
C48	4+112	CB-138-139	CONDUIT	70.7	0.5797	0.0150
C49	CB-007-008	12+310	CONDUIT	20.2	-1.2401	0.0150
C5	CB-101-102	CB-099-100	CONDUIT	67.2	0.6844	0.0150
C50	12+310	CB-009-010	CONDUIT	54.9	1.0014	0.0150
C51	2+335	CB-107-108	CONDUIT	48.8	0.5738	0.0150
C52	CB-107-108	CB-105-106	CONDUIT	83.4	0.7671	0.0150
C53	CB-105-106	2+516	CONDUIT	47.7	-0.5447	0.0150
C54	2+516	CB-103-104	CONDUIT	72.2	0.8868	0.0150
C55	2+335	CB-109-110	CONDUIT	68.9	0.7112	0.0150
C56	CB-109-110	2+218	CONDUIT	37.7	-0.6630	0.0150
C57	2+218	CB-111-112	CONDUIT	67.9	0.8253	0.0150
C58	CB-125-126	CB-127-128	CONDUIT	52.3	1.2245	0.0150
C59	CB-003-004	12+134	CONDUIT	21.4	-0.9365	0.0150
C6	CB-097-098	CB-099-100	CONDUIT	57.8	2.7191	0.0150
C60	12+134	CB-005-006	CONDUIT	92.2	1.2795	0.0150
C61	CB-115-116	CB-117-118	CONDUIT	66.8	1.6627	0.0150
C62	OVF-02	OVF-03	CONDUIT	48.7	0.5951	0.0350
C63	6+088	CB-051-052	CONDUIT	68.4	0.8773	0.0150
C64	6+088	CB-071-072	CONDUIT	81.6	0.7105	0.0150
C65	CB-049-050	6+088	CONDUIT	9.2	0.8695	0.0150
C66	6+505	CB-063-064	CONDUIT	44.9	0.9363	0.0150
C67	CB-093-094	CB-063-064	CONDUIT	22.1	2.5851	0.0150
C68	8+150	CB-049-050	CONDUIT	70.1	0.5281	0.0150
C69	CB-087-088	8+150	CONDUIT	13.8	2.2481	0.0150
C7	CB-017-018	POND-LOWER	CONDUIT	30.0	1.2001	0.0150
C70	8+150	CB-089-090	CONDUIT	61.3	0.6203	0.0150
C71	6+410	CB-061-062	CONDUIT	60.6	0.7752	0.0150
C72	CB-075-076	CB-061-062	CONDUIT	24.1	2.4924	0.0150
C73	CB-061-062	6+505	CONDUIT	37.8	-0.6620	0.0150
C74	CB-063-064	6+572	CONDUIT	17.5	-1.9979	0.0150
C75	6+572	CB-065-066	CONDUIT	20.6	1.7009	0.0150
C76	CB-077-078	11+094	CONDUIT	18.3	1.2545	0.0150
C77	CB-069-070	11+094	CONDUIT	39.2	-0.5108	0.0150
C78	11+094	CB-067-068	CONDUIT	39.8	1.3577	0.0150
C79	9+040	CB-033-034	CONDUIT	31.1	2.5376	0.0150
C8	CB-095-096	CB-097-098	CONDUIT	83.1	1.7333	0.0150
C80	9+040	CB-085-086	CONDUIT	74.5	1.1552	0.0150
C81	9+040	CB-083-084	CONDUIT	48.1	1.5588	0.0150
C82	9+000	9+040	CONDUIT	44.2	1.8111	0.0150
C83	6+278	CB-055-056	CONDUIT	9.7	2.6900	0.0150
C84	CB-053-054	6+278	CONDUIT	26.2	1.6020	0.0150
C85	CB-142-143	4+270	CONDUIT	16.1	-0.8676	0.0150
C86	4+270	6+278	CONDUIT	23.4	2.5226	0.0150
C87	CB-148-149	5+285	CONDUIT	7.3	-0.9535	0.0150
C88	5+285	4+213	CONDUIT	7.2	1.7984	0.0150
C89	4+213	CB-142-143	CONDUIT	39.1	2.5580	0.0150
C9	13+093	CB-021-022	CONDUIT	49.6	1.6752	0.0150
C90	4+213	CB-140-141	CONDUIT	61.0	0.6724	0.0150
C91	CB-041-042	1+070	CONDUIT	29.0	-0.8612	0.0150
C92	CB-144-145	1+070	CONDUIT	29.7	-1.1801	0.0150
C93	1+070	CB-043-044	CONDUIT	48.7	0.8414	0.0150
C94	CB-043-044	1+150	CONDUIT	29.4	-1.0204	0.0150
C95	CB-138-139	1+150	CONDUIT	34.7	-0.8640	0.0150
C96	1+150	CB-045-046	CONDUIT	31.2	0.8017	0.0150
C97	CB-103-104	3+088	CONDUIT	44.8	-0.6699	0.0150
C98	CB-123-124	3+088	CONDUIT	39.8	-0.7539	0.0150
C99	3+088	CB-125-126	CONDUIT	53.9	1.2246	0.0150
RYCB01-MAJOR	RYCB01	CB-085-086	CONDUIT	43.7	1.0068	0.0350
RYCB02-MAJOR	RYCB02	CB-083-084	CONDUIT	50.0	1.2209	0.0350
RYCB03-MAJOR	RYCB03	CB-033-034	CONDUIT	8.9	0.5620	0.0350
RYCB04-MAJOR	RYCB04	CB-035-036	CONDUIT	39.8	0.1257	0.0350
RYCB05-MAJOR	RYCB05	CB-067-068	CONDUIT	13.9	2.7406	0.0350
RYCB06-MAJOR	RYCB06	CB-035-036	CONDUIT	46.2	0.4325	0.0350
RYCB07-MAJOR	RYCB07	6+572	CONDUIT	14.4	1.7404	0.0350
RYCB08-MAJOR	RYCB08	CB-091-092	CONDUIT	67.5	0.8591	0.0350
RYCB09-MAJOR	RYCB09	CB-091-092	CONDUIT	45.0	0.4893	0.0350
RYCB10-MAJOR	RYCB10	CB-075-076	CONDUIT	31.6	1.0771	0.0350
RYCB11-MAJOR	RYCB11	CB-093-094	CONDUIT	26.3	2.6659	0.0350
RYCB12-MAJOR	RYCB12	CB-053-054	CONDUIT	66.7	1.3042	0.0350
RYCB13-MAJOR	RYCB13	CB-075-076	CONDUIT	17.3	0.8675	0.0350
RYCB14-MAJOR	RYCB14	CB-029-030	CONDUIT	46.3	0.3242	0.0350
RYCB15-MAJOR	RYCB15	CB-027-028	CONDUIT	54.4	0.7722	0.0350
RYCB16-MAJOR	RYCB16	CB-025-026	CONDUIT	57.0	0.7538	0.0350
RYCB17-MAJOR	RYCB17	CB-142-143	CONDUIT	13.9	1.0083	0.0350
RYCB18-MAJOR	RYCB18	CB-146-147	CONDUIT	69.4	0.5906	0.0350
RYCB20-MAJOR	RYCB20	CB-148-149	CONDUIT	36.3	1.1568	0.0350
RYCB21-MAJOR	RYCB21	CB-138-139	CONDUIT	14.1	0.2127	0.0350
RYCB22-MAJOR	RYCB22	CB-136-137	CONDUIT	21.4	1.2607	0.0350
RYCB23-MAJOR	RYCB23	CB-047-048	CONDUIT	9.3	1.3933	0.0350
RYCB24-MAJOR	RYCB24	CB-047-048	CONDUIT	17.2	0.1744	0.0350
RYCB25-MAJOR	RYCB25	CB-003-004	CONDUIT	38.1	1.3108	0.0350
RYCB26-MAJOR	RYCB26	CB-113-114	CONDUIT	42.8	0.8184	0.0350
RYCB27-MAJOR	RYCB27	CB-111-112	CONDUIT	42.7	0.6325	0.0350
RYCB28-MAJOR	RYCB28	CB-109-110	CONDUIT	43.0	0.1859	0.0350
RYCB29-MAJOR	RYCB29	CB-105-106	CONDUIT	34.7	0.4035	0.0350
RYCB30-MAJOR	RYCB30	CB-103-104	CONDUIT	35.7	0.6999	0.0350
RYCB31-MAJOR	RYCB31	CB-117-118	CONDUIT	49.4	0.0405	0.0350
RYCB32-MAJOR	RYCB32	CB-119-120	CONDUIT	62.2	0.2252	0.0350
RYCB33-MAJOR	RYCB33	CB-121-122	CONDUIT	62.7	1.4842	0.0350
RYCB34-MAJOR	RYCB34	CB-003-004	CONDUIT	35.3	1.3305	0.0350

RYCB35-MAJOR	RYCB35	CB-003-004	CONDUIT	58.0	0.1551	0.0350
RYCB36-MAJOR	DICB3	DICB2	CONDUIT	74.4	0.0672	0.0350
RYCB38-MAJOR_1	DICB2	DICB-OUT	CONDUIT	11.9	-1.0057	0.0350
RYCB38-MAJOR_2	DICB-OUT	CB-051-052	CONDUIT	4.7	3.1776	0.0350
RYCB40-MAJOR	DICB1	CB-144-145	CONDUIT	17.9	1.2832	0.0350
STM-1_(STM)	200_(STM)	1200_(STM)	CONDUIT	81.5	0.4503	0.0130
STM-2_(STM)	202_(STM)	200_(STM)	CONDUIT	113.3	0.5208	0.0130
STM-2-10_(STM-OS)	OS-2_(STM-OS)	OS-3_(STM-OS)	CONDUIT	38.1	0.3410	0.0130
STM-2-11_(STM-OS)	OS-3_(STM-OS)	OS-4_(STM-OS)	CONDUIT	10.6	0.3762	0.0130
STM-2-12_(STM-OS)	OS-4_(STM-OS)	OS-5_(STM-OS)	CONDUIT	71.4	0.3503	0.0130
STM-2-13_(STM-OS)	OS-5_(STM-OS)	OS-6_(STM-OS)	CONDUIT	12.4	0.3225	0.0130
STM-2-15_(STM-OS)	OS-6_(STM-OS)	OUT-EXT	CONDUIT	57.6	0.3472	0.0130
STM-2-8_(STM-OS)	HW1_(STM-OS)	OS-1_(STM-OS)	CONDUIT	35.7	0.3641	0.0130
STM-2-9_(STM-OS)	OS-1_(STM-OS)	OS-2_(STM-OS)	CONDUIT	33.8	0.3550	0.0130
STM-3_(STM)	204_(STM)	202_(STM)	CONDUIT	113.3	0.4502	0.0130
STM-4_(STM)	206_(STM)	204_(STM)	CONDUIT	12.5	0.6418	0.0130
STM-5_(STM)	206_(STM)	20A_(STM)	CONDUIT	49.8	0.3735	0.0130
STM-5A_(STM)	20A_(STM)	208_(STM)	CONDUIT	14.6	0.3692	0.0130
STM-6_(STM)	208_(STM)	210_(STM)	CONDUIT	12.4	0.4037	0.0130
STM-7_(STM)	210_(STM)	212_(STM)	CONDUIT	113.2	0.3799	0.0130
CB-003-PIPE	CB-003-004	1200_(STM)	ORIFICE			
CB-004-PIPE	CB-003-004	1200_(STM)	ORIFICE			
CB-005-PIPE	CB-005-006	1202_(STM)	ORIFICE			
CB-006-PIPE	CB-005-006	1202_(STM)	ORIFICE			
CB-007-PIPE	CB-007-008	1204_(STM)	ORIFICE			
CB-008-PIPE	CB-007-008	1204_(STM)	ORIFICE			
CB-009-PIPE	CB-009-010	1206_(STM)	ORIFICE			
CB-010-PIPE	CB-009-010	1206_(STM)	ORIFICE			
CB-011-PIPE	CB-011-012	1212_(STM)	ORIFICE			
CB-012-PIPE	CB-011-012	1212_(STM)	ORIFICE			
CB-017-PIPE	CB-017-018	1220_(STM)	ORIFICE			
CB-018-PIPE	CB-017-018	1220_(STM)	ORIFICE			
CB-021-PIPE	CB-021-022	1300_(STM)	ORIFICE			
CB-022-PIPE	CB-021-022	1300_(STM)	ORIFICE			
CB-023-PIPE	CB-023-024	1302_(STM)	ORIFICE			
CB-024-PIPE	CB-023-024	1302_(STM)	ORIFICE			
CB-025-PIPE	CB-025-026	1304_(STM)	ORIFICE			
CB-026-PIPE	CB-025-026	1304_(STM)	ORIFICE			
CB-027-PIPE	CB-027-028	1308_(STM)	ORIFICE			
CB-028-PIPE	CB-027-028	1308_(STM)	ORIFICE			
CB-029-PIPE	CB-029-030	1312_(STM)	ORIFICE			
CB-030-PIPE	CB-029-030	1312_(STM)	ORIFICE			
CB-031-PIPE	CB-031-032	1314_(STM)	ORIFICE			
CB-032-PIPE	CB-031-032	1314_(STM)	ORIFICE			
CB-039-PIPE	CB-039-040	906_(STM)	ORIFICE			
CB-040-PIPE	CB-039-040	906_(STM)	ORIFICE			

CB-041-PIPE	CB-041-042	100_(STM)	ORIFICE
CB-042-PIPE	CB-041-042	100_(STM)	ORIFICE
CB-043-PIPE	CB-043-044	102_(STM)	ORIFICE
CB-044-PIPE	CB-043-044	102_(STM)	ORIFICE
CB-047-PIPE	CB-047-048	306_(STM)	ORIFICE
CB-048-PIPE	CB-047-048	306_(STM)	ORIFICE
CB-055-PIPE	CB-055-056	606_(STM)	ORIFICE
CB-056-PIPE	CB-055-056	606_(STM)	ORIFICE
CB-057-PIPE	CB-057-058	606_(STM)	ORIFICE
CB-058-PIPE	CB-057-058	606_(STM)	ORIFICE
CB-059-PIPE	CB-059-060	610_(STM)	ORIFICE
CB-060-PIPE	CB-059-060	610_(STM)	ORIFICE
CB-061-PIPE	CB-061-062	616_(STM)	ORIFICE
CB-062-PIPE	CB-061-062	616_(STM)	ORIFICE
CB-063-PIPE	CB-063-064	618_(STM)	ORIFICE
CB-064-PIPE	CB-063-064	618_(STM)	ORIFICE
CB-065-PIPE	CB-065-066	620_(STM)	ORIFICE
CB-066-PIPE	CB-065-066	620_(STM)	ORIFICE
CB-067-PIPE	CB-067-068	1100_(STM)	ORIFICE
CB-068-PIPE	CB-067-068	1100_(STM)	ORIFICE
CB-069-PIPE	CB-069-070	1102_(STM)	ORIFICE
CB-070-PIPE	CB-069-070	1102_(STM)	ORIFICE
CB-083-PIPE	CB-083-084	900D_(STM)	ORIFICE
CB-084-PIPE	CB-083-084	900D_(STM)	ORIFICE
CB-103-PIPE	CB-103-104	212_(STM)	ORIFICE
CB-104-PIPE	CB-103-104	212_(STM)	ORIFICE
CB-105-PIPE	CB-105-106	210_(STM)	ORIFICE
CB-106-PIPE	CB-105-106	210_(STM)	ORIFICE
CB-109-PIPE	CB-109-110	204_(STM)	ORIFICE
CB-110-PIPE	CB-109-110	204_(STM)	ORIFICE
CB-111-PIPE	CB-111-112	202_(STM)	ORIFICE
CB-112-PIPE	CB-111-112	202_(STM)	ORIFICE
CB-113-PIPE	CB-113-114	200_(STM)	ORIFICE
CB-114-PIPE	CB-113-114	200_(STM)	ORIFICE
CB-123-PIPE	CB-123-124	300_(STM)	ORIFICE
CB-124-PIPE	CB-123-124	300_(STM)	ORIFICE
CB-127-PIPE	CB-127-128	304_(STM)	ORIFICE
CB-128-PIPE	CB-127-128	304_(STM)	ORIFICE
CB-130-PIPE	CB-130-131	308_(STM)	ORIFICE
CB-131-PIPE	CB-130-131	308_(STM)	ORIFICE
CB-132-PIPE	CB-132-133	310_(STM)	ORIFICE
CB-133-PIPE	CB-132-133	310_(STM)	ORIFICE
CB-134-PIPE	CB-134-135	312_(STM)	ORIFICE
CB-135-PIPE	CB-134-135	312_(STM)	ORIFICE
CB-136-PIPE	CB-136-137	316_(STM)	ORIFICE
CB-137-PIPE	CB-136-137	316_(STM)	ORIFICE

CB-138-PIPE	CB-138-139	104_(STM)	ORIFICE
CB-139-PIPE	CB-138-139	104_(STM)	ORIFICE
CB-140-PIPE	CB-140-141	400_(STM)	ORIFICE
CB-141-PIPE	CB-140-141	400_(STM)	ORIFICE
CB-142-PIPE	CB-142-143	402_(STM)	ORIFICE
CB-143-PIPE	CB-142-143	402_(STM)	ORIFICE
CB-144-PIPE	CB-144-145	500_(STM)	ORIFICE
CB-145-PIPE	CB-144-145	500_(STM)	ORIFICE
CB-146-PIPE	CB-146-147	502_(STM)	ORIFICE
CB-147-PIPE	CB-146-147	502_(STM)	ORIFICE
CB-148-PIPE	CB-148-149	506_(STM)	ORIFICE
CB-149-PIPE	CB-148-149	506_(STM)	ORIFICE
LOWER-OR1	POND-LOWER	355_(STM)	ORIFICE
LOWER-OR2	POND-LOWER	355_(STM)	ORIFICE
OR-SU-031	SU-031	1212_(STM)	ORIFICE
OR-SU-090	SU-090	1314_(STM)	ORIFICE
OR-SU-098	SU-098	1300_(STM)	ORIFICE
OR-SU-104B	SU-104B	OVF-03	ORIFICE
OR-SU-108	SU-108	1400_(STM)	ORIFICE
OR-SU-109	SU-109	1500_(STM)	ORIFICE
OR-SU-110B	SU-110B	OVF-05	ORIFICE
OR-SU-111	SU-111	1406_(STM)	ORIFICE
OR-SU-112	SU-112	1410_(STM)	ORIFICE
OR-SU-114	SU-114	1220_(STM)	ORIFICE
OR-SU-118	SU-118	908_(STM)	ORIFICE
OR-SU-120	SU-120	910_(STM)	ORIFICE
OR-SU-122	SU-122	912_(STM)	ORIFICE
OR-SU-123	SU-123	918_(STM)	ORIFICE
RYCB01-PIPE	RYCB01	800_(STM)	ORIFICE
RYCB02-PIPE	RYCB02	900D_(STM)	ORIFICE
RYCB03-PIPE	RYCB03	900DD_(STM)	ORIFICE
RYCB04-PIPE	RYCB04	902_(STM)	ORIFICE
RYCB05-PIPE	RYCB05	1100_(STM)	ORIFICE
RYCB06-PIPE	RYCB06	902_(STM)	ORIFICE
RYCB07-PIPE	RYCB07	620_(STM)	ORIFICE
RYCB08-PIPE	RYCB08	804_(STM)	ORIFICE
RYCB09-PIPE	RYCB09	806_(STM)	ORIFICE
RYCB10-PIPE	RYCB10	702_(STM)	ORIFICE
RYCB11-PIPE	RYCB11	806_(STM)	ORIFICE
RYCB12-PIPE	RYCB12	604_(STM)	ORIFICE
RYCB13-PIPE	RYCB13	702_(STM)	ORIFICE
RYCB14-PIPE	RYCB14	1312_(STM)	ORIFICE
RYCB15-PIPE	RYCB15	1308_(STM)	ORIFICE
RYCB16-PIPE	RYCB16	1304_(STM)	ORIFICE
RYCB17-PIPE	RYCB17	402_(STM)	ORIFICE
RYCB18-PIPE	RYCB18	502_(STM)	ORIFICE
RYCB20-PIPE	RYCB20	506_(STM)	ORIFICE
RYCB21-PIPE	RYCB21	104_(STM)	ORIFICE
RYCB22-PIPE	RYCB22	316_(STM)	ORIFICE
RYCB23-PIPE	RYCB23	306_(STM)	ORIFICE
RYCB24-PIPE	RYCB24	306_(STM)	ORIFICE
RYCB25-PIPE	RYCB25	1200_(STM)	ORIFICE
RYCB26-PIPE	RYCB26	200_(STM)	ORIFICE
RYCB27-PIPE	RYCB27	202_(STM)	ORIFICE
RYCB28-PIPE	RYCB28	204_(STM)	ORIFICE
RYCB29-PIPE	RYCB29	210_(STM)	ORIFICE
RYCB30-PIPE	RYCB30	212_(STM)	ORIFICE
RYCB31-PIPE	RYCB31	1602_(STM)	ORIFICE
RYCB32-PIPE	RYCB32	1606_(STM)	ORIFICE
RYCB33-PIPE	RYCB33	1606_(STM)	ORIFICE
RYCB34-PIPE	RYCB34	1200_(STM)	ORIFICE
RYCB35-PIPE	RYCB35	1202_(STM)	ORIFICE
RYCB36-PIPE	DICB3	600_(STM)	ORIFICE
RYCB38-PIPE	DICB2	602_(STM)	ORIFICE
RYCB39-PIPE	RYCB39	OS-1_(STM-OS)	ORIFICE
RYCB40-PIPE	DICB1	500_(STM)	ORIFICE
UPPER-OR1	POND-UPPER	353_(STM)	ORIFICE
UPPER-OR2	POND-UPPER	353_(STM)	ORIFICE
CB-001-PIPE	CB-001-002	1200_(STM)	OUTLET
CB-002-PIPE	CB-001-002	1200_(STM)	OUTLET
CB-013-PIPE	CB-013-014	1214_(STM)	OUTLET
CB-014-PIPE	CB-013-014	1214_(STM)	OUTLET
CB-015-PIPE	CB-015-016	1216_(STM)	OUTLET
CB-016-PIPE	CB-015-016	1216_(STM)	OUTLET
CB-019-PIPE	CB-019-020	1222_(STM)	OUTLET
CB-020-PIPE	CB-019-020	1222_(STM)	OUTLET
CB-033-PIPE	CB-033-034	900DD_(STM)	OUTLET
CB-034-PIPE	CB-033-034	900DD_(STM)	OUTLET
CB-035-PIPE	CB-035-036	902_(STM)	OUTLET
CB-036-PIPE	CB-035-036	902_(STM)	OUTLET
CB-037-PIPE	CB-037-038	904_(STM)	OUTLET
CB-038-PIPE	CB-037-038	904_(STM)	OUTLET
CB-045-PIPE	CB-045-046	106_(STM)	OUTLET
CB-046-PIPE	CB-045-046	106_(STM)	OUTLET
CB-049-PIPE	CB-049-050	600D_(STM)	OUTLET
CB-050-PIPE	CB-049-050	600D_(STM)	OUTLET
CB-051-PIPE	CB-051-052	602_(STM)	OUTLET
CB-052-PIPE	CB-051-052	602_(STM)	OUTLET
CB-053-PIPE	CB-053-054	604_(STM)	OUTLET
CB-054-PIPE	CB-053-054	604_(STM)	OUTLET
CB-071-PIPE	CB-071-072	700_(STM)	OUTLET
CB-072-PIPE	CB-071-072	700_(STM)	OUTLET

CB-073-PIPE	CB-073-074	702_(STM)	OUTLET
CB-074-PIPE	CB-073-074	702_(STM)	OUTLET
CB-075-PIPE	CB-075-076	702_(STM)	OUTLET
CB-076-PIPE	CB-075-076	702_(STM)	OUTLET
CB-077-PIPE	CB-077-078	1004D_(STM)	OUTLET
CB-078-PIPE	CB-077-078	1004D_(STM)	OUTLET
CB-079-PIPE	CB-079-080	1004_(STM)	OUTLET
CB-080-PIPE	CB-079-080	1004_(STM)	OUTLET
CB-081-PIPE	CB-081-082	1002_(STM)	OUTLET
CB-082-PIPE	CB-081-082	1002_(STM)	OUTLET
CB-085-PIPE	CB-085-086	800_(STM)	OUTLET
CB-086-PIPE	CB-085-086	800_(STM)	OUTLET
CB-087-PIPE	CB-087-088	802_(STM)	OUTLET
CB-088-PIPE	CB-087-088	802_(STM)	OUTLET
CB-089-PIPE	CB-089-090	804_(STM)	OUTLET
CB-090-PIPE	CB-089-090	804_(STM)	OUTLET
CB-091-PIPE	CB-091-092	806_(STM)	OUTLET
CB-092-PIPE	CB-091-092	806_(STM)	OUTLET
CB-093-PIPE	CB-093-094	806_(STM)	OUTLET
CB-094-PIPE	CB-093-094	806_(STM)	OUTLET
CB-095-PIPE	CB-095-096	908_(STM)	OUTLET
CB-096-PIPE	CB-095-096	908_(STM)	OUTLET
CB-097-PIPE	CB-097-098	910_(STM)	OUTLET
CB-098-PIPE	CB-097-098	910_(STM)	OUTLET
CB-099-PIPE	CB-099-100	914_(STM)	OUTLET
CB-100-PIPE	CB-099-100	914_(STM)	OUTLET
CB-101-PIPE	CB-101-102	918_(STM)	OUTLET
CB-102-PIPE	CB-101-102	918_(STM)	OUTLET
CB-107-PIPE	CB-107-108	20A_(STM)	OUTLET
CB-108-PIPE	CB-107-108	20A_(STM)	OUTLET
CB-115-PIPE	CB-115-116	1600_(STM)	OUTLET
CB-116-PIPE	CB-115-116	1600_(STM)	OUTLET
CB-117-PIPE	CB-117-118	1602_(STM)	OUTLET
CB-118-PIPE	CB-117-118	1602_(STM)	OUTLET
CB-119-PIPE	CB-119-120	1604_(STM)	OUTLET
CB-120-PIPE	CB-119-120	1604_(STM)	OUTLET
CB-121-PIPE	CB-121-122	1606_(STM)	OUTLET
CB-122-PIPE	CB-121-122	1606_(STM)	OUTLET
CB-125-PIPE	CB-125-126	302_(STM)	OUTLET
CB-126-PIPE	CB-125-126	302_(STM)	OUTLET
CB-129-PIPE	CB-129	308_(STM)	OUTLET

****
Cross Section Summary
****

Conduit	Shape	Full Depth	Full Area	Hyd. Rad.	Max. Width	No. of Barrels	Full Flow
1_(STM)	CIRCULAR	0.53	0.22	0.13	0.53	1	208.01
2_(STM)	CIRCULAR	0.68	0.36	0.17	0.68	1	408.44
3_(1)_(STM)	CIRCULAR	1.35	1.43	0.34	1.35	1	2154.26
3_(10)_(STM)	CIRCULAR	0.82	0.53	0.21	0.82	1	1329.27
3_(100)_(STM)	CIRCULAR	1.65	2.14	0.41	1.65	1	4051.18
3_(11)_(STM)	CIRCULAR	0.82	0.53	0.21	0.82	1	1326.55
3_(12)_(STM)	CIRCULAR	0.82	0.53	0.21	0.82	1	1161.60
3_(13)_(STM)	CIRCULAR	0.82	0.53	0.21	0.82	1	1024.79
3_(14)_(STM)	CIRCULAR	0.82	0.53	0.21	0.82	1	1149.48
3_(15)_(STM)	CIRCULAR	0.60	0.28	0.15	0.60	1	509.63
3_(16)_(STM)	CIRCULAR	0.60	0.28	0.15	0.60	1	444.76
3_(17)_(STM)	CIRCULAR	0.68	0.36	0.17	0.68	1	368.30
3_(18)_(STM)	CIRCULAR	0.68	0.36	0.17	0.68	1	277.22
3_(19)_(STM)	CIRCULAR	0.68	0.36	0.17	0.68	1	293.64
3_(2)_(1)_(STM)	CIRCULAR	1.50	1.77	0.38	1.50	1	2382.57
3_(2)_(STM)	CIRCULAR	1.50	1.77	0.38	1.50	1	2386.45
3_(20)_(STM)	CIRCULAR	0.90	0.64	0.23	0.90	1	1064.35
3_(21)_(STM)	CIRCULAR	1.65	2.14	0.41	1.65	1	3369.77
3_(22)_(STM)	CIRCULAR	1.20	1.13	0.30	1.20	1	1539.92
3_(23)_(STM)	CIRCULAR	0.90	0.64	0.23	0.90	1	704.95
3_(24)_(STM)	CIRCULAR	0.60	0.28	0.15	0.60	1	378.49
3_(25)_(1)_(STM)	CIRCULAR	0.25	0.05	0.06	0.25	1	40.21
3_(25)_(STM)	CIRCULAR	0.90	0.64	0.23	0.90	1	994.50
3_(26)_(1)_(STM)	CIRCULAR	0.60	0.28	0.15	0.60	1	493.57
3_(26)_(STM)	CIRCULAR	0.60	0.28	0.15	0.60	1	493.95
3_(27)_(STM)	CIRCULAR	0.68	0.36	0.17	0.68	1	596.24
3_(28)_(STM)	CIRCULAR	0.38	0.11	0.09	0.38	1	98.23
3_(29)_(STM)	CIRCULAR	0.45	0.16	0.11	0.45	1	161.60
3_(3)_(STM)	CIRCULAR	1.50	1.77	0.38	1.50	1	2586.15
3_(30)_(STM)	CIRCULAR	0.53	0.22	0.13	0.53	1	230.35
3_(31)_(STM)	CIRCULAR	0.53	0.22	0.13	0.53	1	228.96
3_(32)_(STM)	CIRCULAR	0.53	0.22	0.13	0.53	1	361.49
3_(33)_(STM)	CIRCULAR	0.38	0.11	0.09	0.38	1	97.36
3_(34)_(STM)	CIRCULAR	0.45	0.16	0.11	0.45	1	169.77
3_(35)_(STM)	CIRCULAR	0.30	0.07	0.07	0.30	1	64.19
3_(36)_(STM)	CIRCULAR	0.45	0.16	0.11	0.45	1	190.52
3_(37)_(STM)	CIRCULAR	0.60	0.28	0.15	0.60	1	306.61
3_(38)_(STM)	CIRCULAR	0.60	0.28	0.15	0.60	1	351.76
3_(39)_(STM)	CIRCULAR	0.68	0.36	0.17	0.68	1	401.15
3_(4)_(STM)	CIRCULAR	1.50	1.77	0.38	1.50	1	2425.26
3_(40)_(STM)	CIRCULAR	0.60	0.28	0.15	0.60	1	397.31
3_(41)_(STM)	CIRCULAR	0.60	0.28	0.15	0.60	1	305.50
3_(42)_(STM)	CIRCULAR	0.68	0.36	0.17	0.68	1	641.47

3_(43)_(STM)	CIRCULAR	0.90	0.64	0.23	0.90	1	1074.27
3_(44)_(STM)	CIRCULAR	0.38	0.11	0.09	0.38	1	149.12
3_(44A)_(STM)	CIRCULAR	0.38	0.11	0.09	0.38	1	149.23
3_(45)_(STM)	CIRCULAR	0.53	0.22	0.13	0.53	1	364.79
3_(46)_(STM)	CIRCULAR	0.53	0.22	0.13	0.53	1	363.42
3_(47)_(STM)	CIRCULAR	0.60	0.28	0.15	0.60	1	537.24
3_(48)_(STM)	CIRCULAR	0.97	0.75	0.24	0.97	1	1004.31
3_(49)_(STM)	CIRCULAR	0.97	0.75	0.24	0.97	1	1278.35
3_(5)_(STM)	CIRCULAR	1.50	1.77	0.38	1.50	1	2452.35
3_(50)_(STM)	CIRCULAR	0.97	0.75	0.24	0.97	1	1018.09
3_(51)_(STM)	CIRCULAR	0.97	0.75	0.24	0.97	1	1079.46
3_(52)_(STM)	CIRCULAR	0.97	0.75	0.24	0.97	1	1012.11
3_(53)_(STM)	CIRCULAR	1.05	0.87	0.26	1.05	1	1106.89
3_(54)_(1)_(STM)	CIRCULAR	1.20	1.13	0.30	1.20	1	1589.78
3_(54)_(STM)	CIRCULAR	1.20	1.13	0.30	1.20	1	1655.38
3_(58)_(STM)	CIRCULAR	1.35	1.43	0.34	1.35	1	2049.44
3_(6)_(STM)	CIRCULAR	1.65	2.14	0.41	1.65	1	3224.05
3_(61)_(STM)	CIRCULAR	0.38	0.11	0.09	0.38	1	260.07
3_(63)_(STM)	CIRCULAR	0.38	0.11	0.09	0.38	1	131.14
3_(63D)_(STM)	CIRCULAR	0.38	0.11	0.09	0.38	1	130.92
3_(64)_(STM)	CIRCULAR	0.38	0.11	0.09	0.38	1	110.95
3_(64D)_(STM)	CIRCULAR	0.38	0.11	0.09	0.38	1	112.03
3_(65)_(STM)	CIRCULAR	0.38	0.11	0.09	0.38	1	112.06
3_(66)_(STM)	CIRCULAR	0.38	0.11	0.09	0.38	1	217.52
3_(67)_(STM)	CIRCULAR	0.45	0.16	0.11	0.45	1	360.03
3_(67D)_(STM)	CIRCULAR	0.45	0.16	0.11	0.45	1	361.72
3_(68)_(STM)	CIRCULAR	0.68	0.36	0.17	0.68	1	464.93
3_(69)_(STM)	CIRCULAR	0.30	0.07	0.07	0.30	1	64.72
3_(7)_(STM)	CIRCULAR	1.65	2.14	0.41	1.65	1	3531.55
3_(70)_(1)_(STM)	CIRCULAR	0.60	0.28	0.15	0.60	1	833.31
3_(70)_(STM)	CIRCULAR	0.38	0.11	0.09	0.38	1	231.47
3_(71)_(STM)	CIRCULAR	0.60	0.28	0.15	0.60	1	802.50
3_(72)_(1)_(STM)	CIRCULAR	0.82	0.53	0.21	0.82	1	494.82
3_(73)_(STM)	CIRCULAR	0.97	0.75	0.24	0.97	1	1396.43
3_(74)_(STM)	CIRCULAR	0.97	0.75	0.24	0.97	1	1438.72
3_(75)_(STM)	CIRCULAR	0.90	0.64	0.23	0.90	1	1162.24
3_(76)_(1)_(STM)	CIRCULAR	0.90	0.64	0.23	0.90	1	1341.73
3_(76)_(STM)	CIRCULAR	0.90	0.64	0.23	0.90	1	1208.35
3_(77)_(STM)	CIRCULAR	0.75	0.44	0.19	0.75	1	606.91
3_(78)_(STM)	CIRCULAR	0.75	0.44	0.19	0.75	1	609.45
3_(79)_(STM)	CIRCULAR	0.45	0.16	0.11	0.45	1	366.25
3_(80)_(STM)	CIRCULAR	0.68	0.36	0.17	0.68	1	473.10
3_(81)_(STM)	CIRCULAR	0.60	0.28	0.15	0.60	1	408.84
3_(82)_(STM)	CIRCULAR	0.68	0.36	0.17	0.68	1	534.63
3_(83)_(1)_(STM)	CIRCULAR	0.25	0.05	0.06	0.25	1	68.95
3_(83)_(STM)	CIRCULAR	0.30	0.07	0.07	0.30	1	136.75
3_(84)_(STM)	CIRCULAR	0.30	0.07	0.07	0.30	1	103.93
3_(85)_(1)_(STM)	CIRCULAR	0.53	0.22	0.13	0.53	1	302.50
3_(85)_(STM)	CIRCULAR	0.45	0.16	0.11	0.45	1	248.62
3_(86)_(STM)	CIRCULAR	0.38	0.11	0.09	0.38	1	96.29
3_(87)_(STM)	CIRCULAR	0.25	0.05	0.06	0.25	1	75.53
3_(88)_(STM)	CIRCULAR	0.30	0.07	0.07	0.30	1	117.63
3_(89)_(1)_(STM)	CIRCULAR	0.38	0.11	0.09	0.38	1	171.79
3_(89)_(STM)	CIRCULAR	0.38	0.11	0.09	0.38	1	214.28
3_(9)_(STM)	CIRCULAR	0.68	0.36	0.17	0.68	1	320.35
3_(90)_(STM)	CIRCULAR	0.45	0.16	0.11	0.45	1	402.58
3_(94)_(STM)	CIRCULAR	0.90	0.64	0.23	0.90	1	1124.40
3_(97)_(STM)	CIRCULAR	0.60	0.28	0.15	0.60	1	485.68
C1	18mROW	1.00	15.07	0.37	18.00	1	86187.91
C10	18mROW	1.00	15.07	0.37	18.00	1	55643.98
C100	18mROW	1.00	15.07	0.37	18.00	1	46110.06
C101	18mROW	1.00	15.07	0.37	18.00	1	50407.53
C102	18mROW	1.00	15.07	0.37	18.00	1	68910.63
C103	18mROW	1.00	15.07	0.37	18.00	1	47709.23
C104	18mROW	1.00	15.07	0.37	18.00	1	35877.02
C105	18mROW	1.00	15.07	0.37	18.00	1	51292.56
C106	18mROW	1.00	15.07	0.37	18.00	1	41179.00
C107	18mROW	1.00	15.07	0.37	18.00	1	59652.57
C108	18mROW	1.00	15.07	0.37	18.00	1	59887.16
C109	18mROW	1.00	15.07	0.37	18.00	1	124784.59
C11	18mROW	1.00	15.07	0.37	18.00	1	56456.44
C110	18mROW	1.00	15.07	0.37	18.00	1	50572.86
C111	18mROW	1.00	15.07	0.37	18.00	1	52447.24
C112	18mROW	1.00	15.07	0.37	18.00	1	30369.11
C113	18mROW	1.00	15.07	0.37	18.00	1	60842.80
C114	18mROW	1.00	15.07	0.37	18.00	1	53507.63
C115	18mROW	1.00	15.07	0.37	18.00	1	69440.18
C116	18mROW	1.00	15.07	0.37	18.00	1	62221.34
C117	18mROW	1.00	15.07	0.37	18.00	1	40391.13
C118	18mROW	1.00	15.07	0.37	18.00	1	48181.91
C119	18mROW	1.00	15.07	0.37	18.00	1	84762.40
C12	18mROW	1.00	15.07	0.37	18.00	1	44664.60
C120	18mROW	1.00	15.07	0.37	18.00	1	67992.91
C121	18mROW	1.00	15.07	0.37	18.00	1	55675.34
C122	18mROW	1.00	15.07	0.37	18.00	1	54611.01
C123	18mROW	1.00	15.07	0.37	18.00	1	44518.72
C124	18mROW	1.00	15.07	0.37	18.00	1	37245.57
C125	18mROW	1.00	15.07	0.37	18.00	1	53631.87
C126	18mROW	1.00	15.07	0.37	18.00	1	47748.46
C127	18mROW	1.00	15.07	0.37	18.00	1	73191.80
C128	18mROW	1.00	15.07	0.37	18.00	1	49820.37
C129	18mROW	1.00	15.07	0.37	18.00	1	44308.97

C13	18mROW	1.00	15.07	0.37	18.00	1	64441.13
C130	18mROW	1.00	15.07	0.37	18.00	1	58659.22
C131	18mROW	1.00	15.07	0.37	18.00	1	57319.16
C132	RECT_OPEN	1.00	6.00	0.75	6.00	1	137881.48
C134_1	TRAPEZOIDAL	1.00	4.00	0.55	7.00	1	4990.36
C134_2	TRAPEZOIDAL	1.00	4.00	0.55	7.00	1	4946.39
C135	18mROW	1.00	15.07	0.37	18.00	1	61002.56
C136	18mROW	1.00	15.07	0.37	18.00	1	66116.48
C137	RECT_OPEN	1.00	6.00	0.75	6.00	1	69299.55
C138	TRAPEZOIDAL	1.00	4.00	0.55	7.00	1	3117.42
C139	TRAPEZOIDAL	1.00	4.00	0.55	7.00	1	5817.19
C14	18mROW	1.00	15.07	0.37	18.00	1	53146.32
C140	TRAPEZOIDAL	1.00	4.00	0.55	7.00	1	5877.06
C141	18mROW	1.00	15.07	0.37	18.00	1	56501.91
C15	18mROW	1.00	15.07	0.37	18.00	1	60076.74
C16	18mROW	1.00	15.07	0.37	18.00	1	58613.95
C17	18mROW	1.00	15.07	0.37	18.00	1	51694.14
C18	18mROW	1.00	15.07	0.37	18.00	1	54681.92
C19	18mROW	1.00	15.07	0.37	18.00	1	53558.35
C2	18mROW	1.00	15.07	0.37	18.00	1	23895.60
C20	18mROW	1.00	15.07	0.37	18.00	1	51534.79
C21	18mROW	1.00	15.07	0.37	18.00	1	67993.29
C22	18mROW	1.00	15.07	0.37	18.00	1	66896.81
C23	18mROW	1.00	15.07	0.37	18.00	1	68556.33
C24	18mROW	1.00	15.07	0.37	18.00	1	56434.52
C25	18mROW	1.00	15.07	0.37	18.00	1	74028.30
C26	18mROW	1.00	15.07	0.37	18.00	1	70740.61
C27	18mROW	1.00	15.07	0.37	18.00	1	50412.38
C28	18mROW	1.00	15.07	0.37	18.00	1	56724.70
C29	18mROW	1.00	15.07	0.37	18.00	1	59715.97
C3	18mROW	1.00	15.07	0.37	18.00	1	87804.14
C30	18mROW	1.00	15.07	0.37	18.00	1	59375.53
C31	18mROW	1.00	15.07	0.37	18.00	1	79325.34
C32	18mROW	1.00	15.07	0.37	18.00	1	49573.56
C33	18mROW	1.00	15.07	0.37	18.00	1	44624.27
C34	18mROW	1.00	15.07	0.37	18.00	1	54591.01
C35	18mROW	1.00	15.07	0.37	18.00	1	44076.89
C36	18mROW	1.00	15.07	0.37	18.00	1	46814.36
C37	18mROW	1.00	15.07	0.37	18.00	1	42900.12
C38	18mROW	1.00	15.07	0.37	18.00	1	42530.30
C39	18mROW	1.00	15.07	0.37	18.00	1	28397.75
C4_1	18mROW	1.00	15.07	0.37	18.00	1	76711.48
C4_2	18mROW	1.00	15.07	0.37	18.00	1	88152.21
C40	18mROW	1.00	15.07	0.37	18.00	1	66698.57
C41	18mROW	1.00	15.07	0.37	18.00	1	70948.80
C42	18mROW	1.00	15.07	0.37	18.00	1	53796.33
C43	18mROW	1.00	15.07	0.37	18.00	1	55015.71
C44	18mROW	1.00	15.07	0.37	18.00	1	52212.77
C45	18mROW	1.00	15.07	0.37	18.00	1	48847.75
C46	18mROW	1.00	15.07	0.37	18.00	1	58655.44
C47	18mROW	1.00	15.07	0.37	18.00	1	51306.52
C48	18mROW	1.00	15.07	0.37	18.00	1	39359.07
C49	18mROW	1.00	15.07	0.37	18.00	1	57567.26
C5	18mROW	1.00	15.07	0.37	18.00	1	42765.72
C50	18mROW	1.00	15.07	0.37	18.00	1	51730.21
C51	18mROW	1.00	15.07	0.37	18.00	1	39157.34
C52	18mROW	1.00	15.07	0.37	18.00	1	45275.09
C53	18mROW	1.00	15.07	0.37	18.00	1	38153.52
C54	18mROW	1.00	15.07	0.37	18.00	1	48680.28
C55	18mROW	1.00	15.07	0.37	18.00	1	43593.95
C56	18mROW	1.00	15.07	0.37	18.00	1	42091.21
C57	18mROW	1.00	15.07	0.37	18.00	1	46962.95
C58	18mROW	1.00	15.07	0.37	18.00	1	57203.26
C59	18mROW	1.00	15.07	0.37	18.00	1	50026.41
C6	18mROW	1.00	15.07	0.37	18.00	1	85243.53
C60	18mROW	1.00	15.07	0.37	18.00	1	58474.33
C61	18mROW	1.00	15.07	0.37	18.00	1	66657.50
C62	TRAPEZOIDAL	1.00	4.00	0.55	7.00	1	5890.51
C63	18mROW	1.00	15.07	0.37	18.00	1	48419.81
C64	18mROW	1.00	15.07	0.37	18.00	1	43572.81
C65	18mROW	1.00	15.07	0.37	18.00	1	48203.73
C66	18mROW	1.00	15.07	0.37	18.00	1	50020.11
C67	18mROW	1.00	15.07	0.37	18.00	1	83115.43
C68	18mROW	1.00	15.07	0.37	18.00	1	37568.16
C69	18mROW	1.00	15.07	0.37	18.00	1	77508.84
C7	RECT_OPEN	1.00	6.00	0.75	6.00	1	36174.28
C70	18mROW	1.00	15.07	0.37	18.00	1	40713.81
C71	18mROW	1.00	15.07	0.37	18.00	1	45513.34
C72	18mROW	1.00	15.07	0.37	18.00	1	81611.38
C73	18mROW	1.00	15.07	0.37	18.00	1	42058.88
C74	18mROW	1.00	15.07	0.37	18.00	1	73068.54
C75	18mROW	1.00	15.07	0.37	18.00	1	67419.83
C76	18mROW	1.00	15.07	0.37	18.00	1	57899.34
C77	18mROW	1.00	15.07	0.37	18.00	1	36947.56
C78	18mROW	1.00	15.07	0.37	18.00	1	60234.57
C79	18mROW	1.00	15.07	0.37	18.00	1	82348.39
C8	18mROW	1.00	15.07	0.37	18.00	1	68058.00
C80	18mROW	1.00	15.07	0.37	18.00	1	55560.31
C81	18mROW	1.00	15.07	0.37	18.00	1	64541.51
C82	18mROW	1.00	15.07	0.37	18.00	1	69568.51
C83	18mROW	1.00	15.07	0.37	18.00	1	84785.06
C84	18mROW	1.00	15.07	0.37	18.00	1	65429.38

C85	18mROW	1.00	15.07	0.37	18.00	1	48151.05
C86	18mROW	1.00	15.07	0.37	18.00	1	82104.92
C87	18mROW	1.00	15.07	0.37	18.00	1	50477.36
C88	18mROW	1.00	15.07	0.37	18.00	1	69323.83
C89	18mROW	1.00	15.07	0.37	18.00	1	82678.82
C9	18mROW	1.00	15.07	0.37	18.00	1	66907.54
C90	18mROW	1.00	15.07	0.37	18.00	1	42390.59
C91	18mROW	1.00	15.07	0.37	18.00	1	47972.46
C92	18mROW	1.00	15.07	0.37	18.00	1	56156.65
C93	18mROW	1.00	15.07	0.37	18.00	1	47419.31
C94	18mROW	1.00	15.07	0.37	18.00	1	52218.98
C95	18mROW	1.00	15.07	0.37	18.00	1	48051.98
C96	18mROW	1.00	15.07	0.37	18.00	1	46287.42
C97	18mROW	1.00	15.07	0.37	18.00	1	42310.11
C98	18mROW	1.00	15.07	0.37	18.00	1	44886.30
C99	18mROW	1.00	15.07	0.37	18.00	1	57207.22
RYCB01-MAJOR	TRIANGULAR	0.30	0.27	0.14	1.80	1	211.00
RYCB02-MAJOR	TRIANGULAR	0.30	0.27	0.14	1.80	1	232.35
RYCB03-MAJOR	TRIANGULAR	0.30	0.27	0.14	1.80	1	157.64
RYCB04-MAJOR	TRIANGULAR	0.30	0.27	0.14	1.80	1	74.54
RYCB05-MAJOR	TRIANGULAR	0.30	0.27	0.14	1.80	1	348.11
RYCB06-MAJOR	TRIANGULAR	0.30	0.27	0.14	1.80	1	138.29
RYCB07-MAJOR	TRIANGULAR	0.30	0.27	0.14	1.80	1	277.41
RYCB08-MAJOR	TRIANGULAR	0.30	0.27	0.14	1.80	1	194.90
RYCB09-MAJOR	TRIANGULAR	0.30	0.27	0.14	1.80	1	147.09
RYCB10-MAJOR	TRIANGULAR	0.30	0.27	0.14	1.80	1	218.24
RYCB11-MAJOR	TRIANGULAR	0.30	0.27	0.14	1.80	1	343.33
RYCB12-MAJOR	TRIANGULAR	0.30	0.27	0.14	1.80	1	240.14
RYCB13-MAJOR	TRIANGULAR	0.30	0.27	0.14	1.80	1	195.86
RYCB14-MAJOR	TRIANGULAR	0.30	0.27	0.14	1.80	1	119.73
RYCB15-MAJOR	TRIANGULAR	0.30	0.27	0.14	1.80	1	184.78
RYCB16-MAJOR	TRIANGULAR	0.30	0.27	0.14	1.80	1	182.57
RYCB17-MAJOR	TRIANGULAR	0.30	0.27	0.14	1.80	1	211.15
RYCB18-MAJOR	TRIANGULAR	0.30	0.27	0.14	1.80	1	161.60
RYCB20-MAJOR	TRIANGULAR	0.30	0.27	0.14	1.80	1	226.16
RYCB21-MAJOR	TRIANGULAR	0.30	0.27	0.14	1.80	1	96.97
RYCB22-MAJOR	TRIANGULAR	0.30	0.27	0.14	1.80	1	236.11
RYCB23-MAJOR	TRIANGULAR	0.30	0.27	0.14	1.80	1	248.21
RYCB24-MAJOR	TRIANGULAR	0.30	0.27	0.14	1.80	1	87.83
RYCB25-MAJOR	TRIANGULAR	0.30	0.27	0.14	1.80	1	240.75
RYCB26-MAJOR	TRIANGULAR	0.30	0.27	0.14	1.80	1	190.23
RYCB27-MAJOR	TRIANGULAR	0.30	0.27	0.14	1.80	1	167.24
RYCB28-MAJOR	TRIANGULAR	0.30	0.27	0.14	1.80	1	90.67
RYCB29-MAJOR	TRIANGULAR	0.30	0.27	0.14	1.80	1	133.57
RYCB30-MAJOR	TRIANGULAR	0.30	0.27	0.14	1.80	1	175.92
RYCB31-MAJOR	TRIANGULAR	0.30	0.27	0.14	1.80	1	42.29
RYCB32-MAJOR	TRIANGULAR	0.30	0.27	0.14	1.80	1	99.79
RYCB33-MAJOR	TRIANGULAR	0.30	0.27	0.14	1.80	1	256.18
RYCB34-MAJOR	TRIANGULAR	0.30	0.27	0.14	1.80	1	242.56
RYCB35-MAJOR	TRIANGULAR	0.30	0.27	0.14	1.80	1	82.82
RYCB36-MAJOR	TRAPEZOIDAL	0.30	1.47	0.25	5.80	1	431.24
RYCB38-MAJOR_1	TRAPEZOIDAL	0.30	1.47	0.25	5.80	1	1668.37
RYCB38-MAJOR_2	TRAPEZOIDAL	0.30	1.47	0.25	5.80	1	2965.48
RYCB40-MAJOR	TRIANGULAR	0.30	0.27	0.14	1.80	1	238.20
STM-1_(STM)	CIRCULAR	0.53	0.22	0.13	0.53	1	288.61
STM-2_(STM)	CIRCULAR	0.45	0.16	0.11	0.45	1	205.76
STM-2-10_(STM-OS)	CIRCULAR	0.90	0.64	0.23	0.90	1	1057.15
STM-2-11_(STM-OS)	CIRCULAR	0.90	0.64	0.23	0.90	1	1110.41
STM-2-12_(STM-OS)	CIRCULAR	0.90	0.64	0.23	0.90	1	1071.58
STM-2-13_(STM-OS)	CIRCULAR	0.90	0.64	0.23	0.90	1	1028.13
STM-2-15_(STM-OS)	CIRCULAR	0.90	0.64	0.23	0.90	1	1066.80
STM-2-8_(STM-OS)	CIRCULAR	0.90	0.64	0.23	0.90	1	1092.49
STM-2-9_(STM-OS)	CIRCULAR	0.90	0.64	0.23	0.90	1	1078.73
STM-3_(STM)	CIRCULAR	0.45	0.16	0.11	0.45	1	191.30
STM-4_(STM)	CIRCULAR	0.25	0.05	0.06	0.25	1	47.64
STM-5_(STM)	CIRCULAR	0.30	0.07	0.07	0.30	1	59.10
STM-5A_(STM)	CIRCULAR	0.30	0.07	0.07	0.30	1	58.76
STM-6_(STM)	CIRCULAR	0.30	0.07	0.07	0.30	1	61.44
STM-7_(STM)	CIRCULAR	0.53	0.22	0.13	0.53	1	265.10

```
***************
Transect Summary
***************

Transect 18mROW
Area:
          0.0009    0.0035    0.0078    0.0139    0.0217
          0.0313    0.0424    0.0539    0.0664    0.0802
          0.0953    0.1117    0.1292    0.1481    0.1682
          0.1895    0.2121    0.2359    0.2597    0.2836
          0.3075    0.3313    0.3552    0.3791    0.4029
          0.4268    0.4507    0.4746    0.4984    0.5223
          0.5462    0.5701    0.5939    0.6178    0.6417
          0.6656    0.6895    0.7133    0.7372    0.7611
          0.7850    0.8089    0.8328    0.8567    0.8805
          0.9044    0.9283    0.9522    0.9761    1.0000
Hrad:
          0.0262    0.0524    0.0787    0.1049    0.1311
          0.1573    0.1962    0.2469    0.2908    0.3274
          0.3577    0.3829    0.4038    0.4212    0.4357
```

```
            0.4478      0.4579      0.4670      0.4779      0.4901
            0.5034      0.5175      0.5323      0.5476      0.5632
            0.5793      0.5956      0.6121      0.6289      0.6458
            0.6629      0.6801      0.6974      0.7148      0.7323
            0.7498      0.7674      0.7851      0.8029      0.8206
            0.8384      0.8563      0.8742      0.8921      0.9100
            0.9280      0.9460      0.9640      0.9820      1.0000
Width:
            0.0728      0.1456      0.2184      0.2912      0.3640
            0.4368      0.4733      0.4996      0.5522      0.6047
            0.6573      0.7098      0.7624      0.8149      0.8675
            0.9201      0.9726      0.9989      0.9989      0.9990
            0.9990      0.9990      0.9991      0.9991      0.9991
            0.9992      0.9992      0.9992      0.9993      0.9993
            0.9994      0.9994      0.9994      0.9995      0.9995
            0.9995      0.9996      0.9996      0.9996      0.9997
            0.9997      0.9997      0.9998      0.9998      0.9998
            0.9999      0.9999      0.9999      1.0000      1.0000

Transect 18mROW(Half)
Area:
            0.0009      0.0035      0.0078      0.0139      0.0217
            0.0313      0.0423      0.0538      0.0663      0.0801
            0.0952      0.1115      0.1291      0.1479      0.1680
            0.1894      0.2120      0.2357      0.2595      0.2834
            0.3073      0.3311      0.3550      0.3789      0.4027
            0.4266      0.4505      0.4744      0.4982      0.5221
            0.5460      0.5699      0.5938      0.6176      0.6415
            0.6654      0.6893      0.7132      0.7371      0.7610
            0.7849      0.8088      0.8327      0.8566      0.8805
            0.9044      0.9283      0.9522      0.9761      1.0000
Hrad:
            0.0312      0.0623      0.0935      0.1246      0.1558
            0.1869      0.2326      0.2914      0.3417      0.3829
            0.4165      0.4438      0.4659      0.4839      0.4983
            0.5100      0.5192      0.5274      0.5374      0.5489
            0.5615      0.5749      0.5889      0.6034      0.6182
            0.6333      0.6486      0.6641      0.6796      0.6952
            0.7108      0.7265      0.7421      0.7578      0.7734
            0.7890      0.8045      0.8200      0.8354      0.8508
            0.8660      0.8812      0.8964      0.9114      0.9264
            0.9413      0.9561      0.9708      0.9855      1.0000
Width:
            0.0726      0.1453      0.2179      0.2905      0.3631
            0.4358      0.4722      0.4985      0.5511      0.6037
            0.6563      0.7089      0.7614      0.8140      0.8666
```

```
            0.9192      0.9718      0.9981      0.9981      0.9982
            0.9983      0.9983      0.9984      0.9984      0.9985
            0.9986      0.9986      0.9987      0.9987      0.9988
            0.9989      0.9989      0.9990      0.9990      0.9991
            0.9992      0.9992      0.9993      0.9993      0.9994
            0.9995      0.9995      0.9996      0.9996      0.9997
            0.9998      0.9998      0.9999      0.9999      1.0000

************************************************************
NOTE: The summary statistics displayed in this report are
based on results found at every computational time step,
not just on results from each reporting time step.
************************************************************

***************
Analysis Options
***************
Flow Units ..... LPS
Process Models:
  Rainfall/Runoff ..... YES
  RDII ..... NO
  Snowmelt ..... NO
  Groundwater ..... NO
  Flow Routing ..... YES
  Ponding Allowed ..... NO
  Water Quality ..... NO
Infiltration Method ..... HORTON
Flow Routing Method ..... DYNWAVE
Starting Date ..... 03/09/2018 00:00:00
Ending Date ..... 03/11/2018 00:00:00
Antecedent Dry Days ..... 0.0
Report Time Step ..... 00:01:00
Wet Time Step ..... 00:05:00
Dry Time Step ..... 00:05:00
Routing Time Step ..... 2.00 sec
Variable Time Step ..... YES
Maximum Trials ..... 8
Number of Threads ..... 4
Head Tolerance ..... 0.001500 m

**************************        Volume         Depth
Runoff Quantity Continuity     hectare-m            mm
**************************     ---------       -------
Total Precipitation ......         5.512       106.730
```

Evaporation Loss	0.000	0.000
Infiltration Loss	1.684	32.613
Surface Runoff	3.814	73.849
Final Storage	0.024	0.455
Continuity Error (%)	-0.175	

Flow Routing Continuity	Volume hectare-m	Volume 10^6 ltr
Dry Weather Inflow	0.000	0.000
Wet Weather Inflow	3.814	38.137
Groundwater Inflow	0.000	0.000
RDII Inflow	0.000	0.000
External Inflow	1.852	18.519
External Outflow	4.630	46.305
Flooding Loss	0.000	0.000
Evaporation Loss	0.000	0.000
Exfiltration Loss	0.000	0.000
Initial Stored Volume	1.090	10.903
Final Stored Volume	2.113	21.128
Continuity Error (%)	0.186	

Highest Continuity Errors
Node 1222_(STM) (19.31%)
Node 918_(STM) (9.97%)

Time-Step Critical Elements
Link STM-2-11_(STM-OS) (3.90%)
Link 3_(89)_(1)_(STM) (2.08%)

Highest Flow Instability Indexes
Link CB-017-PIPE (45)
Link CB-018-PIPE (45)
Link 3_(23)_(STM) (38)
Link 3_(9)_(STM) (32)
Link 3_(25)_(STM) (29)

Routing Time Step Summary

Minimum Time Step	:	0.50 sec
Average Time Step	:	1.98 sec
Maximum Time Step	:	2.00 sec
Percent in Steady State	:	0.00
Average Iterations per Step	:	3.80
Percent Not Converging	:	24.52

Subcatchment Runoff Summary

Subcatchment	Total Precip mm	Total Runon mm	Total Evap mm	Total Infil mm	Total Runoff mm	Total Runoff 10^6 ltr	Peak Runoff LPS	Runoff Coeff
NW-001	106.73	0.00	0.00	28.88	77.51	0.43	62.64	0.726
NW-002	106.73	0.00	0.00	59.12	47.86	0.09	20.94	0.448
NW-003	106.73	0.00	0.00	28.88	77.51	0.40	57.97	0.726
NW-004	106.73	0.00	0.00	59.13	47.86	0.07	17.30	0.448
NW-005	106.73	0.00	0.00	28.96	77.43	0.30	43.50	0.726
NW-006	106.73	0.00	0.00	59.12	47.86	0.06	15.37	0.448
NW-007	106.73	0.00	0.00	28.73	77.63	0.07	9.78	0.727
NW-008	106.73	0.00	0.00	28.86	77.53	0.32	46.73	0.726
NW-009	106.73	0.00	0.00	59.12	47.86	0.05	11.38	0.448
NW-010	106.73	0.00	0.00	59.19	47.79	0.07	16.39	0.448
NW-011	106.73	0.00	0.00	59.12	47.86	0.03	6.60	0.448
NW-012	106.73	0.00	0.00	28.95	77.45	0.31	46.01	0.726
NW-013	106.73	0.00	0.00	28.75	77.62	0.20	28.89	0.727
NW-014	106.73	0.00	0.00	29.04	77.36	0.52	76.32	0.725
NW-015	106.73	0.00	0.00	59.19	47.80	0.20	47.01	0.448
NW-016	106.73	0.00	0.00	28.90	77.49	0.35	52.06	0.726
NW-017	106.73	0.00	0.00	59.19	47.79	0.13	31.75	0.448
NW-018	106.73	0.00	0.00	28.57	77.79	0.12	17.86	0.729
NW-019	106.73	0.00	0.00	28.82	77.56	0.23	33.43	0.727
NW-020	106.73	0.00	0.00	28.81	77.56	0.28	40.37	0.727
NW-021A	106.73	0.00	0.00	28.73	77.64	0.09	13.65	0.727
NW-021B	106.73	0.00	0.00	28.83	77.56	0.19	27.40	0.727
NW-022	106.73	0.00	0.00	59.18	47.80	0.21	50.08	0.448
NW-023	106.73	0.00	0.00	59.17	47.81	0.08	18.89	0.448

NW-024	106.73	0.00	0.00	26.55	79.83	0.31	43.95	0.748
NW-025	106.73	0.00	0.00	28.86	77.53	0.22	32.74	0.726
NW-026	106.73	0.00	0.00	28.81	77.57	0.32	46.96	0.727
NW-027	106.73	0.00	0.00	28.84	77.54	0.31	45.59	0.727
NW-028	106.73	0.00	0.00	28.83	77.55	0.20	29.11	0.727
NW-029	106.73	0.00	0.00	28.83	77.55	0.22	32.63	0.727
NW-030	106.73	0.00	0.00	59.19	47.80	0.20	47.58	0.448
NW-031	106.73	0.00	0.00	23.20	83.15	0.78	109.10	0.779
NW-032	106.73	0.00	0.00	22.86	83.43	0.22	30.72	0.782
NW-033	106.73	0.00	0.00	28.91	77.48	0.32	46.37	0.726
NW-034	106.73	0.00	0.00	28.89	77.50	0.31	45.01	0.726
NW-035	106.73	0.00	0.00	28.92	77.47	0.10	15.34	0.726
NW-036	106.73	0.00	0.00	28.90	77.49	0.35	51.15	0.726
NW-037	106.73	0.00	0.00	59.16	47.82	0.13	31.98	0.448
NW-038	106.73	0.00	0.00	28.90	77.49	0.33	48.87	0.726
NW-039	106.73	0.00	0.00	28.85	77.54	0.18	26.61	0.726
NW-042	106.73	0.00	0.00	28.84	77.55	0.28	41.27	0.727
NW-043A	106.73	0.00	0.00	59.12	47.86	0.05	11.27	0.448
NW-044	106.73	0.00	0.00	28.88	77.51	0.22	32.17	0.726
NW-045	106.73	0.00	0.00	59.19	47.80	0.13	30.62	0.448
NW-046	106.73	0.00	0.00	28.78	77.59	0.13	18.54	0.727
NW-047	106.73	0.00	0.00	59.19	47.80	0.15	36.31	0.448
NW-048	106.73	0.00	0.00	28.83	77.55	0.19	27.52	0.727
NW-050	106.73	0.00	0.00	28.83	77.55	0.29	42.75	0.727
NW-051	106.73	0.00	0.00	59.20	47.79	0.10	23.90	0.448
NW-052	106.73	0.00	0.00	28.77	77.60	0.19	28.20	0.727
NW-053	106.73	0.00	0.00	28.88	77.51	0.10	14.55	0.726
NW-054	106.73	0.00	0.00	28.85	77.53	0.16	23.99	0.726
NW-055	106.73	0.00	0.00	28.77	77.60	0.19	27.30	0.727
NW-056	106.73	0.00	0.00	59.16	47.82	0.05	12.98	0.448
NW-057	106.73	0.00	0.00	28.80	77.58	0.18	27.07	0.727
NW-058	106.73	0.00	0.00	28.84	77.55	0.16	23.99	0.727
NW-059	106.73	0.00	0.00	59.23	47.76	0.11	26.75	0.447
NW-060	106.73	0.00	0.00	59.19	47.79	0.21	48.83	0.448
NW-061	106.73	0.00	0.00	28.84	77.54	0.31	46.16	0.727
NW-062	106.73	0.00	0.00	28.80	77.58	0.12	17.74	0.727
NW-063	106.73	0.00	0.00	28.93	77.47	0.17	25.00	0.726
NW-065	106.73	0.00	0.00	28.92	77.61	0.19	28.18	0.727
NW-066	106.73	0.00	0.00	59.23	47.76	0.08	18.89	0.447
NW-067	106.73	0.00	0.00	28.80	77.58	0.19	27.29	0.727
NW-068A	106.73	0.00	0.00	28.75	77.62	0.15	22.41	0.727
NW-068B	106.73	0.00	0.00	59.13	47.86	0.02	3.76	0.448
NW-069	106.73	0.00	0.00	28.82	77.56	0.18	26.38	0.727
NW-070	106.73	0.00	0.00	59.17	47.81	0.17	40.63	0.448
NW-071	106.73	0.00	0.00	28.81	77.57	0.16	23.88	0.727
NW-072	106.73	0.00	0.00	28.82	77.56	0.16	23.08	0.727
NW-074	106.73	0.00	0.00	28.78	77.59	0.09	13.08	0.727
NW-075	106.73	0.00	0.00	59.14	47.84	0.05	11.15	0.448
NW-076	106.73	0.00	0.00	28.79	77.59	0.27	39.58	0.727
NW-077	106.73	0.00	0.00	59.17	47.81	0.13	30.96	0.448
NW-078	106.73	0.00	0.00	28.81	77.57	0.25	37.30	0.727
NW-079	106.73	0.00	0.00	41.60	64.88	0.39	65.35	0.608
NW-080	106.73	0.00	0.00	59.13	47.86	0.07	17.30	0.448
NW-081	106.73	0.00	0.00	28.81	77.56	0.22	31.73	0.727
NW-082	106.73	0.00	0.00	59.17	47.82	0.10	24.13	0.448
NW-083	106.73	0.00	0.00	28.81	77.57	0.30	43.32	0.727
NW-084	106.73	0.00	0.00	28.80	77.58	0.29	42.65	0.727
NW-085	106.73	0.00	0.00	28.83	77.55	0.22	31.84	0.727
NW-086	106.73	0.00	0.00	28.80	77.58	0.26	37.64	0.727
NW-087	106.73	0.00	0.00	59.16	47.82	0.14	34.37	0.448
NW-088	106.73	0.00	0.00	28.92	77.47	0.28	41.59	0.726
NW-089	106.73	0.00	0.00	28.87	77.51	0.22	32.17	0.726
NW-090	106.73	0.00	0.00	28.88	77.51	0.46	67.87	0.726
NW-091	106.73	0.00	0.00	28.87	77.52	0.17	24.67	0.726
NW-092	106.73	0.00	0.00	59.19	47.79	0.20	48.49	0.448
NW-093	106.73	0.00	0.00	27.73	78.65	0.29	41.57	0.737
NW-094	106.73	0.00	0.00	59.15	47.82	0.07	15.82	0.448
NW-095	106.73	0.00	0.00	27.76	78.63	0.29	42.70	0.737
NW-096	106.73	0.00	0.00	59.17	47.81	0.20	46.55	0.448
NW-097	106.73	0.00	0.00	22.89	83.41	0.16	21.65	0.782
NW-098	106.73	0.00	0.00	23.09	83.26	0.48	66.66	0.780
NW-099	106.73	0.00	0.00	22.92	83.39	0.13	18.04	0.781
NW-100	106.73	0.00	0.00	22.85	83.44	0.06	8.50	0.782
NW-101	106.73	0.00	0.00	28.80	77.58	0.16	23.31	0.727
NW-102	106.73	0.00	0.00	28.80	77.58	0.27	39.35	0.727
NW-103	106.73	0.00	0.00	59.11	47.87	0.08	19.58	0.449
NW-104A	106.73	0.00	0.00	28.85	77.53	0.24	35.36	0.726
NW-104B	106.73	0.00	0.00	67.28	39.36	0.93	191.26	0.369
NW-105	106.73	0.00	0.00	59.16	47.82	0.09	20.83	0.448
NW-106	106.73	0.00	0.00	28.97	77.43	0.22	31.91	0.725
NW-107	106.73	0.00	0.00	59.16	47.82	0.15	35.63	0.448
NW-108	106.73	0.00	0.00	29.19	77.21	0.51	74.86	0.723
NW-109	106.73	0.00	0.00	27.07	79.29	1.57	223.93	0.743
NW-110A	106.73	0.00	0.00	83.96	22.83	0.15	50.53	0.214
NW-110B	106.73	0.00	0.00	29.52	76.85	1.99	287.14	0.720
NW-111	106.73	0.00	0.00	23.13	83.22	0.52	72.92	0.780
NW-112	106.73	0.00	0.00	5.74	100.45	2.59	320.15	0.941
NW-113	106.73	0.00	0.00	22.85	83.44	0.15	20.37	0.782
NW-114	106.73	0.00	0.00	5.73	100.46	0.89	110.61	0.941
NW-115	106.73	0.00	0.00	22.86	83.43	0.19	27.00	0.782
NW-116	106.73	0.00	0.00	22.86	83.43	0.06	8.03	0.782
NW-117	106.73	0.00	0.00	22.92	83.39	0.13	17.81	0.781

NW-118	106.73	0.00	0.00	23.13	83.22	0.76	105.95	0.780
NW-119	106.73	0.00	0.00	22.92	83.39	0.17	23.28	0.781
NW-120	106.73	0.00	0.00	29.45	76.92	1.77	257.24	0.721
NW-121	106.73	0.00	0.00	22.90	83.40	0.12	16.41	0.781
NW-122	106.73	0.00	0.00	14.95	91.33	0.23	30.61	0.856
NW-123	106.73	0.00	0.00	16.26	90.02	1.77	234.39	0.843
NW-124	106.73	0.00	0.00	22.91	83.39	0.13	18.62	0.781
SWM-1	106.73	0.00	0.00	16.08	90.20	1.18	155.73	0.845
SWM-2	106.73	0.00	0.00	16.14	90.16	1.25	165.77	0.845

****
Node Depth Summary
****

Node	Type	Average Depth Meters	Maximum Depth Meters	Maximum HGL Meters	Time of Max Occurrence days hr:min	Reported Max Depth Meters
1+000	JUNCTION	0.00	0.00	90.47	0 00:00	0.00
1+070	JUNCTION	0.00	0.00	90.12	0 00:00	0.00
1+150	JUNCTION	0.00	0.00	90.01	0 00:00	0.00
1+274	JUNCTION	0.00	0.01	89.08	0 13:00	0.01
10+091	JUNCTION	0.00	0.00	92.07	0 00:00	0.00
1000_(STM)	JUNCTION	0.32	0.51	89.70	0 13:00	0.51
1002_(STM)	JUNCTION	0.31	0.46	89.56	0 13:00	0.46
1004_(STM)	JUNCTION	0.31	0.48	87.75	0 13:00	0.48
1004D_(STM)	JUNCTION	0.03	0.30	86.49	0 13:00	0.30
104_(STM)	JUNCTION	0.33	0.64	87.55	0 13:00	0.64
11+094	JUNCTION	0.00	0.03	88.44	0 13:00	0.03
11+162	JUNCTION	0.00	0.00	88.67	0 00:00	0.00
1100_(STM)	JUNCTION	0.34	0.72	85.90	0 12:42	0.72
1102_(STM)	JUNCTION	0.31	0.47	86.31	0 13:01	0.47
12+000	JUNCTION	0.00	0.00	90.44	0 00:00	0.00
12+040	JUNCTION	0.00	0.00	90.46	0 00:00	0.00
12+134	JUNCTION	0.00	0.00	89.70	0 00:00	0.00
12+242	JUNCTION	0.00	0.00	88.72	0 00:00	0.00
12+310	JUNCTION	0.00	0.00	88.52	0 00:00	0.00
12+384	JUNCTION	0.00	0.00	88.22	0 00:00	0.00
12+428	JUNCTION	0.00	0.00	87.57	0 00:00	0.00
12+523	JUNCTION	0.00	0.00	86.87	0 00:00	0.00
12+600	JUNCTION	0.00	0.00	84.87	0 00:00	0.00
12+710	JUNCTION	0.00	0.00	83.01	0 00:00	0.00
1200_(STM)	JUNCTION	0.33	0.66	87.39	0 13:00	0.66
1202_(STM)	JUNCTION	0.33	0.67	86.87	0 13:00	0.67
1204_(STM)	JUNCTION	0.35	0.82	86.14	0 13:00	0.82
1206_(STM)	JUNCTION	0.35	0.88	85.44	0 13:00	0.88
1208_(STM)	JUNCTION	0.35	0.86	85.21	0 13:00	0.86
1210_(STM)	JUNCTION	0.35	0.89	85.05	0 13:00	0.89
1212_(STM)	JUNCTION	0.36	0.91	84.94	0 13:00	0.91
1214_(STM)	JUNCTION	1.56	2.79	84.50	0 15:13	2.79
1216_(STM)	JUNCTION	1.64	2.88	84.51	0 15:07	2.88
1218_(STM)	JUNCTION	1.78	3.03	84.51	0 15:18	3.03
1220_(STM)	JUNCTION	1.75	2.82	81.96	0 16:13	2.82
1222_(STM)	JUNCTION	1.19	2.17	81.96	0 16:09	2.17
13+093	JUNCTION	0.00	0.00	87.48	0 00:00	0.00
13+171	JUNCTION	0.00	0.00	87.69	0 00:00	0.00
13+251	JUNCTION	0.00	0.00	87.79	0 00:00	0.00
13+413	JUNCTION	0.00	0.00	88.12	0 00:00	0.00
13+490	JUNCTION	0.00	0.00	88.25	0 00:00	0.00
1300_(STM)	JUNCTION	1.36	2.55	84.52	0 13:02	2.55
1302_(STM)	JUNCTION	1.28	2.54	84.61	0 13:02	2.54
1304_(STM)	JUNCTION	0.43	1.15	84.88	0 13:00	1.15
1306_(STM)	JUNCTION	2.06	2.91	84.99	0 13:00	2.91
1308_(STM)	JUNCTION	0.42	1.24	85.06	0 13:00	1.24
1310_(STM)	JUNCTION	0.39	1.16	85.17	0 13:00	1.16
1312_(STM)	JUNCTION	0.33	0.60	85.49	0 13:00	0.60
1314_(STM)	JUNCTION	0.33	0.56	85.76	0 13:00	0.56
1400_(STM)	JUNCTION	0.33	0.64	83.03	0 13:00	0.64
1402_(STM)	JUNCTION	0.33	0.63	82.69	0 13:00	0.63
1404_(STM)	JUNCTION	0.34	0.67	82.36	0 12:55	0.67
1406_(STM)	JUNCTION	0.40	0.78	82.04	0 12:51	0.78
1408_(STM)	JUNCTION	0.59	1.21	81.95	0 16:13	1.21
1410_(STM)	JUNCTION	0.73	1.47	81.95	0 16:15	1.47
1412_(STM)	JUNCTION	0.94	1.80	81.96	0 16:09	1.80
1500_(STM)	JUNCTION	0.32	0.57	85.97	0 13:00	0.57
1502_(STM)	JUNCTION	0.00	0.00	82.27	0 00:00	0.00
1505_(STM)	JUNCTION	1.90	2.97	81.96	0 16:04	2.96
1600_(STM)	JUNCTION	0.30	0.38	87.76	0 13:00	0.38
1602_(STM)	JUNCTION	0.31	0.46	85.06	0 13:00	0.46
1604_(STM)	JUNCTION	0.39	0.62	83.40	0 13:00	0.62
1606_(STM)	JUNCTION	0.31	0.48	83.65	0 13:00	0.48
2+089	JUNCTION	0.00	0.00	90.50	0 00:00	0.00
2+112	JUNCTION	0.00	0.00	90.67	0 00:00	0.00
2+218	JUNCTION	0.00	0.00	90.93	0 00:00	0.00
2+335	JUNCTION	0.00	0.00	91.17	0 00:00	0.00
2+516	JUNCTION	0.00	0.00	90.51	0 00:00	0.00
200_(STM)	JUNCTION	0.34	0.71	87.88	0 13:00	0.71
202_(STM)	JUNCTION	0.32	0.60	88.44	0 13:00	0.60
204_(STM)	JUNCTION	0.32	0.51	88.86	0 13:00	0.51
210_(STM)	JUNCTION	0.32	0.59	88.43	0 13:00	0.59

212_(STM)	JUNCTION	0.33	0.69	87.93	0	13:00	0.69
3+088	JUNCTION	0.00	0.00	90.17	0	00:00	0.00
3+313	JUNCTION	0.00	0.00	88.52	0	00:00	0.00
3+395	JUNCTION	0.00	0.00	88.32	0	00:00	0.00
3+447	JUNCTION	0.00	0.00	87.97	0	00:00	0.00
300_(STM)	JUNCTION	0.31	0.42	87.73	0	13:00	0.42
302_(STM)	JUNCTION	0.33	0.62	87.37	0	13:00	0.62
304_(STM)	JUNCTION	0.33	0.72	87.06	0	13:00	0.72
306_(STM)	JUNCTION	0.34	0.79	86.67	0	13:00	0.79
308_(STM)	JUNCTION	0.32	0.52	86.38	0	13:00	0.52
310_(STM)	JUNCTION	0.32	0.57	86.02	0	13:00	0.57
312_(STM)	JUNCTION	0.33	0.60	85.85	0	13:00	0.60
314_(STM)	JUNCTION	0.33	0.62	85.67	0	13:00	0.62
316_(STM)	JUNCTION	0.32	0.63	85.61	0	13:00	0.63
343_(STM)	JUNCTION	1.79	3.04	84.51	0	15:13	3.04
349_(STM)	JUNCTION	1.88	2.95	81.96	0	15:48	2.95
351_(STM)	JUNCTION	1.70	2.77	81.96	0	16:12	2.77
353_(STM)	JUNCTION	0.18	0.29	82.19	0	15:10	0.29
355_(STM)	JUNCTION	0.50	0.62	79.77	0	16:07	0.62
4+112	JUNCTION	0.00	0.00	90.12	0	00:00	0.00
4+213	JUNCTION	0.00	0.00	90.23	0	00:00	0.00
4+270	JUNCTION	0.00	0.00	89.37	0	00:00	0.00
402_(STM)	JUNCTION	0.34	0.87	87.08	0	13:00	0.87
5+111	JUNCTION	0.00	0.00	90.47	0	00:00	0.00
5+210	JUNCTION	0.00	0.00	90.87	0	00:00	0.00
5+285	JUNCTION	0.00	0.00	90.36	0	00:00	0.00
500_(STM)	JUNCTION	0.32	0.53	87.82	0	13:00	0.53
502_(STM)	JUNCTION	0.33	0.62	87.46	0	13:00	0.62
504_(STM)	JUNCTION	0.33	0.66	87.23	0	13:00	0.66
506_(STM)	JUNCTION	0.34	0.75	87.20	0	13:00	0.75
6+088	JUNCTION	0.00	0.02	90.14	0	13:00	0.02
6+278	JUNCTION	0.01	0.04	88.82	0	13:00	0.04
6+306	JUNCTION	0.00	0.05	88.72	0	13:00	0.05
6+345	JUNCTION	0.00	0.03	88.64	0	13:00	0.03
6+410	JUNCTION	0.00	0.00	88.49	0	00:00	0.00
6+505	JUNCTION	0.00	0.00	88.27	0	00:00	0.00
6+572	JUNCTION	0.00	0.00	88.20	0	00:00	0.00
600_(STM)	JUNCTION	0.32	0.51	87.73	0	13:00	0.51
600D_(STM)	JUNCTION	0.01	0.11	88.24	0	13:00	0.11
602_(STM)	JUNCTION	0.34	0.75	87.45	0	13:00	0.75
604_(STM)	JUNCTION	0.33	0.66	87.17	0	13:00	0.66
606_(STM)	JUNCTION	0.37	1.07	86.52	0	13:01	1.07
608_(STM)	JUNCTION	0.37	1.09	86.35	0	13:01	1.09
610_(STM)	JUNCTION	0.37	1.11	86.31	0	13:01	1.11
612_(STM)	JUNCTION	0.37	1.11	86.18	0	13:01	1.11
614_(STM)	JUNCTION	0.37	1.11	86.12	0	13:01	1.11
616_(STM)	JUNCTION	0.38	1.20	86.07	0	13:01	1.20
618_(STM)	JUNCTION	0.39	1.33	85.91	0	13:00	1.33
620_(STM)	JUNCTION	0.40	1.36	85.87	0	13:00	1.36
702_(STM)	JUNCTION	0.32	0.55	86.60	0	12:41	0.55
704_(STM)	JUNCTION	0.32	0.68	86.14	0	13:00	0.68
8+150	JUNCTION	0.00	0.02	90.59	0	13:00	0.02
800_(STM)	JUNCTION	0.32	0.50	89.44	0	13:00	0.50
802_(STM)	JUNCTION	0.30	0.38	89.28	0	13:00	0.38
804_(STM)	JUNCTION	0.31	0.43	88.36	0	13:00	0.43
806_(STM)	JUNCTION	0.31	0.49	87.10	0	13:00	0.49
808_(STM)	JUNCTION	0.32	0.64	86.11	0	13:00	0.64
9+000	JUNCTION	0.00	0.00	93.32	0	00:00	0.00
9+040	JUNCTION	0.00	0.00	92.52	0	00:00	0.00
9+261	JUNCTION	0.00	0.03	88.18	0	13:00	0.03
9+342	JUNCTION	0.00	0.00	87.99	0	00:00	0.00
9+347	JUNCTION	0.00	0.00	87.99	0	00:00	0.00
9+713	JUNCTION	0.00	0.00	84.10	0	00:00	0.00
900_(STM)	JUNCTION	0.31	0.47	89.14	0	13:00	0.47
900D_(STM)	JUNCTION	0.02	0.21	89.92	0	13:00	0.21
900DD_(STM)	JUNCTION	0.02	0.20	88.94	0	13:00	0.20
902_(STM)	JUNCTION	0.31	0.51	88.76	0	13:00	0.51
904_(STM)	JUNCTION	0.32	0.52	87.04	0	13:00	0.52
906_(STM)	JUNCTION	0.41	1.45	85.64	0	13:00	1.45
908_(STM)	JUNCTION	0.32	0.49	84.81	0	13:00	0.49
910_(STM)	JUNCTION	0.33	0.59	83.26	0	13:00	0.59
912_(STM)	JUNCTION	0.33	0.68	82.43	0	12:51	0.68
914_(STM)	JUNCTION	1.25	2.20	81.95	0	16:13	2.20
918_(STM)	JUNCTION	1.12	2.08	82.00	0	15:40	2.06
920_(STM)	JUNCTION	1.46	2.49	81.96	0	16:09	2.49
CB-001-002	JUNCTION	0.00	0.02	90.34	0	13:00	0.02
CB-003-004	JUNCTION	0.04	0.94	88.93	0	13:00	0.94
CB-005-006	JUNCTION	0.04	0.92	87.96	0	13:00	0.92
CB-007-008	JUNCTION	0.03	0.84	87.51	0	13:00	0.84
CB-009-010	JUNCTION	0.03	0.81	87.18	0	13:00	0.81
CB-011-012	JUNCTION	0.03	0.72	85.69	0	13:00	0.72
CB-013-014	JUNCTION	0.00	0.02	86.41	0	13:00	0.02
CB-015-016	JUNCTION	0.00	0.01	84.91	0	12:56	0.01
CB-017-018	JUNCTION	0.28	0.94	82.00	0	13:00	0.94
CB-019-020	JUNCTION	0.00	0.02	82.51	0	13:00	0.02
CB-021-022	JUNCTION	0.02	0.42	85.47	0	13:00	0.42
CB-023-024	JUNCTION	0.03	0.59	86.12	0	13:00	0.59
CB-025-026	JUNCTION	0.03	0.80	86.54	0	13:00	0.80
CB-027-028	JUNCTION	0.03	0.76	86.65	0	13:00	0.76
CB-029-030	JUNCTION	0.03	0.75	86.79	0	13:00	0.75
CB-031-032	JUNCTION	0.03	0.78	86.95	0	13:00	0.78
CB-033-034	JUNCTION	0.00	0.02	91.75	0	13:00	0.02

CB-035-036	JUNCTION	0.00	0.03	90.43	0	13:00	0.03
CB-037-038	JUNCTION	0.00	0.04	89.32	0	13:00	0.04
CB-039-040	JUNCTION	0.04	1.04	87.18	0	13:00	1.04
CB-041-042	JUNCTION	0.04	0.93	89.20	0	13:00	0.93
CB-043-044	JUNCTION	0.03	0.88	88.99	0	13:00	0.88
CB-045-046	JUNCTION	0.00	0.02	89.78	0	13:00	0.02
CB-047-048	JUNCTION	0.03	0.97	87.94	0	13:00	0.97
CB-049-050	JUNCTION	0.00	0.03	90.23	0	13:00	0.03
CB-051-052	JUNCTION	0.00	0.03	89.55	0	13:00	0.03
CB-053-054	JUNCTION	0.01	0.05	89.25	0	13:00	0.05
CB-055-056	JUNCTION	0.08	1.80	88.72	0	13:00	1.80
CB-057-058	JUNCTION	0.05	1.75	88.64	0	13:00	1.75
CB-059-060	JUNCTION	0.03	1.63	88.27	0	13:00	1.63
CB-061-062	JUNCTION	0.07	1.73	88.15	0	13:02	1.73
CB-063-064	JUNCTION	0.06	1.70	87.95	0	13:01	1.70
CB-065-066	JUNCTION	0.04	1.19	87.44	0	13:00	1.19
CB-067-068	JUNCTION	0.09	1.83	88.10	0	13:04	1.83
CB-069-070	JUNCTION	0.06	1.69	88.30	0	13:01	1.69
CB-071-072	JUNCTION	0.00	0.03	89.57	0	13:00	0.03
CB-073-074	JUNCTION	0.00	0.03	89.10	0	13:00	0.03
CB-075-076	JUNCTION	0.00	0.03	88.65	0	13:00	0.03
CB-077-078	JUNCTION	0.00	0.04	88.68	0	13:00	0.04
CB-079-080	JUNCTION	0.00	0.03	89.92	0	13:00	0.03
CB-081-082	JUNCTION	0.00	0.03	91.15	0	13:00	0.03
CB-083-084	JUNCTION	0.06	1.72	91.89	0	13:01	1.72
CB-085-086	JUNCTION	0.00	0.02	91.68	0	13:00	0.02
CB-087-088	JUNCTION	0.00	0.02	90.90	0	13:00	0.02
CB-089-090	JUNCTION	0.00	0.03	90.22	0	13:00	0.03
CB-091-092	JUNCTION	0.00	0.03	89.56	0	13:00	0.03
CB-093-094	JUNCTION	0.00	0.03	88.45	0	13:00	0.03
CB-095-096	JUNCTION	0.00	0.02	86.57	0	13:00	0.02
CB-097-098	JUNCTION	0.00	0.03	85.14	0	13:00	0.03
CB-099-100	JUNCTION	0.00	0.01	83.55	0	13:00	0.01
CB-101-102	JUNCTION	0.00	0.02	84.02	0	13:00	0.02
CB-103-104	JUNCTION	0.05	1.44	89.71	0	13:00	1.44
CB-105-106	JUNCTION	0.05	1.58	90.23	0	13:00	1.58
CB-107-108	JUNCTION	0.00	0.03	90.92	0	13:00	0.03
CB-109-110	JUNCTION	0.06	1.61	90.69	0	13:00	1.61
CB-111-112	JUNCTION	0.05	1.42	90.19	0	13:00	1.42
CB-113-114	JUNCTION	0.05	1.39	89.95	0	13:00	1.39
CB-115-116	JUNCTION	0.00	0.02	89.63	0	13:00	0.02
CB-117-118	JUNCTION	0.00	0.03	88.53	0	13:00	0.03
CB-119-120	JUNCTION	0.00	0.03	87.39	0	13:00	0.03
CB-121-122	JUNCTION	0.00	0.03	86.03	0	13:00	0.03
CB-123-124	JUNCTION	0.02	0.41	88.68	0	13:00	0.41
CB-125-126	JUNCTION	0.00	0.03	89.54	0	13:00	0.03
CB-127-128	JUNCTION	0.08	1.79	89.06	0	13:02	1.79
CB-129	JUNCTION	0.00	0.03	88.95	0	13:00	0.03
CB-130-131	JUNCTION	0.04	1.22	87.84	0	13:00	1.22
CB-132-133	JUNCTION	0.05	1.52	87.94	0	13:00	1.52
CB-134-135	JUNCTION	0.04	1.03	87.30	0	13:00	1.03
CB-136-137	JUNCTION	0.04	1.29	86.96	0	13:00	1.29
CB-138-139	JUNCTION	0.05	1.39	89.50	0	13:00	1.39
CB-140-141	JUNCTION	0.04	1.27	89.49	0	13:00	1.27
CB-142-143	JUNCTION	0.02	0.44	88.07	0	13:00	0.44
CB-144-145	JUNCTION	0.03	0.87	89.04	0	13:00	0.87
CB-146-147	JUNCTION	0.05	1.53	90.10	0	13:00	1.53
CB-148-149	JUNCTION	0.04	1.25	89.94	0	13:00	1.25
DICB1	JUNCTION	0.03	0.43	88.47	0	13:00	0.43
DICB2	JUNCTION	0.08	2.01	89.59	0	13:02	2.01
DICB3	JUNCTION	0.04	0.67	88.69	0	13:00	0.67
DICB-OUT	JUNCTION	0.00	0.00	89.67	0	00:00	0.00
HP-W	JUNCTION	0.00	0.00	90.33	0	00:00	0.00
HW1_(STM-OS)	JUNCTION	0.13	1.05	89.88	0	13:44	1.05
OS-1_(STM-OS)	JUNCTION	0.43	1.35	89.72	0	13:45	1.35
OS-2_(STM-OS)	JUNCTION	0.42	1.18	89.37	0	13:45	1.18
OS-3_(STM-OS)	JUNCTION	0.41	1.12	89.15	0	13:45	1.12
OS-4_(STM-OS)	JUNCTION	0.41	1.05	89.01	0	13:45	1.05
OS-5_(STM-OS)	JUNCTION	0.40	0.97	88.68	0	13:45	0.97
OS-6_(STM-OS)	JUNCTION	0.40	1.00	87.37	0	13:45	1.00
OVF-02	JUNCTION	0.00	0.07	85.17	0	13:00	0.07
OVF-03	JUNCTION	0.02	0.21	85.02	0	13:01	0.21
OVF-04	JUNCTION	0.02	0.23	84.55	0	13:00	0.23
OVF-05	JUNCTION	0.04	0.37	84.37	0	13:00	0.37
OVF-06	JUNCTION	0.04	0.36	83.05	0	13:01	0.36
OVF-07	JUNCTION	0.06	0.47	82.87	0	13:03	0.47
RYCB01	JUNCTION	0.01	0.18	90.63	0	13:00	0.18
RYCB02	JUNCTION	0.00	0.13	90.27	0	12:55	0.13
RYCB03	JUNCTION	0.00	0.10	90.01	0	12:45	0.10
RYCB04	JUNCTION	0.01	0.18	88.85	0	13:00	0.18
RYCB05	JUNCTION	0.01	0.20	86.80	0	12:45	0.20
RYCB06	JUNCTION	0.01	0.19	89.14	0	12:45	0.19
RYCB07	JUNCTION	0.01	0.23	87.03	0	12:45	0.23
RYCB08	JUNCTION	0.00	0.11	89.22	0	12:55	0.11
RYCB09	JUNCTION	0.00	0.14	88.89	0	12:55	0.14
RYCB10	JUNCTION	0.01	0.17	87.39	0	12:55	0.17
RYCB11	JUNCTION	0.00	0.05	87.30	0	13:00	0.05
RYCB12	JUNCTION	0.01	0.16	89.23	0	12:50	0.16
RYCB13	JUNCTION	0.01	0.26	88.03	0	12:55	0.26
RYCB14	JUNCTION	0.01	0.26	87.05	0	13:00	0.26
RYCB15	JUNCTION	0.00	0.12	87.03	0	12:35	0.12
RYCB16	JUNCTION	0.01	0.25	86.21	0	12:45	0.25

RYCB17	JUNCTION	0.01	0.21	87.71	0	12:55	0.21
RYCB18	JUNCTION	0.00	0.10	89.05	0	12:50	0.10
RYCB20	JUNCTION	0.01	0.19	89.90	0	12:55	0.19
RYCB21	JUNCTION	0.01	0.19	89.36	0	12:45	0.19
RYCB22	JUNCTION	0.01	0.25	86.04	0	12:55	0.25
RYCB23	JUNCTION	0.00	0.14	87.84	0	12:45	0.14
RYCB24	JUNCTION	0.01	0.27	87.42	0	12:45	0.27
RYCB25	JUNCTION	0.00	0.12	89.12	0	12:55	0.12
RYCB26	JUNCTION	0.00	0.12	88.73	0	12:55	0.12
RYCB27	JUNCTION	0.00	0.13	88.84	0	12:55	0.13
RYCB28	JUNCTION	0.01	0.15	89.91	0	12:46	0.15
RYCB29	JUNCTION	0.01	0.25	88.77	0	12:55	0.25
RYCB30	JUNCTION	0.01	0.19	88.32	0	12:55	0.19
RYCB31	JUNCTION	0.00	0.14	87.89	0	12:50	0.14
RYCB32	JUNCTION	0.01	0.21	85.96	0	12:45	0.21
RYCB33	JUNCTION	0.01	0.15	86.08	0	12:35	0.15
RYCB34	JUNCTION	0.00	0.10	88.42	0	12:50	0.10
RYCB35	JUNCTION	0.00	0.07	88.17	0	13:00	0.07
RYCB39	JUNCTION	0.03	0.60	89.72	0	13:45	0.60
SWM2	JUNCTION	0.50	0.62	79.66	0	16:08	0.62
SWM3	JUNCTION	0.49	0.61	79.59	0	16:08	0.61
OF-LOWER	OUTFALL	0.21	0.31	79.55	0	16:08	0.31
OF-UPPER	OUTFALL	0.18	0.29	81.99	0	15:10	0.29
OUT-EXT	OUTFALL	0.11	0.63	87.10	0	13:45	0.63
100_(STM)	STORAGE	0.32	0.48	88.10	0	13:00	0.48
102_(STM)	STORAGE	0.32	0.57	87.91	0	13:00	0.57
106_(STM)	STORAGE	0.30	0.40	87.78	0	13:00	0.40
206_(STM)	STORAGE	0.00	0.00	88.39	0	00:00	0.00
208_(STM)	STORAGE	0.31	0.43	88.55	0	13:00	0.43
20A_(STM)	STORAGE	0.02	0.13	88.63	0	13:00	0.13
400_(STM)	STORAGE	0.33	0.63	87.28	0	13:00	0.63
700_(STM)	STORAGE	0.30	0.39	87.59	0	13:00	0.39
POND-LOWER	STORAGE	2.89	3.95	81.95	0	16:07	3.95
POND-UPPER	STORAGE	2.76	4.00	84.50	0	15:10	4.00
SU-031	STORAGE	0.04	0.54	86.55	0	13:00	0.54
SU-090	STORAGE	0.03	0.58	87.38	0	13:00	0.58
SU-098	STORAGE	0.03	0.52	86.56	0	13:00	0.52
SU-104B	STORAGE	0.05	1.48	86.29	0	13:01	1.48
SU-108	STORAGE	0.03	0.59	87.62	0	13:00	0.59
SU-109	STORAGE	0.04	0.62	87.97	0	13:00	0.62
SU-110B	STORAGE	0.06	0.74	84.74	0	13:00	0.74
SU-111	STORAGE	0.03	0.52	86.05	0	13:00	0.52
SU-112	STORAGE	0.05	0.53	83.53	0	13:00	0.53
SU-114	STORAGE	0.04	0.42	83.24	0	13:00	0.42
SU-118	STORAGE	0.04	0.53	86.52	0	13:00	0.53
SU-120	STORAGE	0.05	0.65	85.24	0	13:00	0.65
SU-122	STORAGE	0.03	0.42	84.15	0	13:00	0.42
SU-123	STORAGE	0.21	0.89	82.12	0	13:00	0.89

****
Node Inflow Summary
****

Node	Type	Maximum Lateral Inflow LPS	Maximum Total Inflow LPS	Time of Max Occurrence days hr:min		Lateral Inflow Volume 10^6 ltr	Total Inflow Volume 10^6 ltr	Flow Balance Error Percent	
1+000	JUNCTION	0.00	0.00	0	00:00	0	0	0.000	ltr
1+070	JUNCTION	0.00	0.00	0	00:00	0	0	0.000	ltr
1+150	JUNCTION	0.00	0.00	0	00:00	0	0	0.000	ltr
1+274	JUNCTION	0.00	3.03	0	13:00	0	0.0128	0.704	
10+091	JUNCTION	0.00	0.00	0	00:00	0	0	0.000	ltr
1000_(STM)	JUNCTION	0.00	63.55	0	13:00	0	0.43	0.081	
1002_(STM)	JUNCTION	0.00	83.69	0	13:00	0	0.589	0.059	
1004_(STM)	JUNCTION	0.00	115.43	0	13:00	0	0.829	0.044	
1004D_(STM)	JUNCTION	0.00	155.41	0	13:00	0	1.11	-0.001	
104_(STM)	JUNCTION	0.00	186.75	0	13:00	0	1.2	0.040	
11+094	JUNCTION	0.00	25.78	0	13:00	0	0.118	-0.330	
11+162	JUNCTION	0.00	0.00	0	00:00	0	0	0.000	ltr
1100_(STM)	JUNCTION	0.00	266.41	0	13:00	0	1.88	0.086	
1102_(STM)	JUNCTION	0.00	37.59	0	13:01	0	0.261	0.133	
12+000	JUNCTION	0.00	0.00	0	00:00	0	0	0.000	ltr
12+040	JUNCTION	0.00	0.00	0	00:00	0	0	0.000	ltr
12+134	JUNCTION	0.00	0.00	0	00:00	0	0	0.000	ltr
12+242	JUNCTION	0.00	0.00	0	00:00	0	0	0.000	ltr
12+310	JUNCTION	0.00	0.00	0	00:00	0	0	0.000	ltr
12+384	JUNCTION	0.00	0.00	0	00:00	0	0	0.000	ltr
12+428	JUNCTION	0.00	0.00	0	00:00	0	0	0.000	ltr
12+523	JUNCTION	0.00	0.00	0	00:00	0	0	0.000	ltr
12+600	JUNCTION	0.00	0.00	0	00:00	0	0	0.000	ltr
12+710	JUNCTION	0.00	0.00	0	00:00	0	0	0.000	ltr
1200_(STM)	JUNCTION	0.00	301.05	0	13:00	0	1.85	0.254	
1202_(STM)	JUNCTION	0.00	353.63	0	13:00	0	2.18	-0.189	
1204_(STM)	JUNCTION	0.00	808.79	0	13:00	0	5	0.010	
1206_(STM)	JUNCTION	0.00	841.47	0	13:00	0	5.22	-0.083	
1208_(STM)	JUNCTION	0.00	841.41	0	13:00	0	5.23	0.007	
1210_(STM)	JUNCTION	0.00	1058.36	0	13:00	0	6.58	0.027	
1212_(STM)	JUNCTION	0.00	1198.09	0	13:00	0	7.58	0.200	
1214_(STM)	JUNCTION	0.00	3512.89	0	13:00	0	22.8	0.214	

1216_(STM)	JUNCTION	0.00	3491.97	0	13:00	0	22.7	0.269
1218_(STM)	JUNCTION	0.00	3490.97	0	13:00	0	22.6	0.130
1220_(STM)	JUNCTION	0.00	975.61	0	13:00	0	7.39	0.567
1222_(STM)	JUNCTION	0.00	12.08	0	12:12	0	0.0619	23.931
13+093	JUNCTION	0.00	0.00	0	00:00	0	0	0.000 ltr
13+171	JUNCTION	0.00	0.00	0	00:00	0	0	0.000 ltr
13+251	JUNCTION	0.00	0.00	0	00:00	0	0	0.000 ltr
13+413	JUNCTION	0.00	0.00	0	00:00	0	0	0.000 ltr
13+490	JUNCTION	0.00	0.00	0	00:00	0	0	0.000 ltr
1300_(STM)	JUNCTION	0.00	2308.90	0	13:00	0	15.3	0.411
1302_(STM)	JUNCTION	0.00	2237.03	0	13:00	0	14.7	0.094
1304_(STM)	JUNCTION	0.00	2215.63	0	13:00	0	14.4	0.008
1306_(STM)	JUNCTION	0.00	2127.22	0	13:00	0	13.9	-0.033
1308_(STM)	JUNCTION	0.00	2127.21	0	13:00	0	13.9	0.002
1310_(STM)	JUNCTION	0.00	2070.60	0	13:00	0	13.6	0.045
1312_(STM)	JUNCTION	0.00	173.17	0	13:00	0	1.05	0.031
1314_(STM)	JUNCTION	0.00	100.03	0	13:00	0	0.682	0.049
1400_(STM)	JUNCTION	0.00	250.29	0	13:00	0	1.57	0.221
1402_(STM)	JUNCTION	0.00	250.26	0	13:00	0	1.57	-0.380
1404_(STM)	JUNCTION	0.00	473.84	0	13:00	0	3.15	0.002
1406_(STM)	JUNCTION	0.00	547.02	0	13:00	0	3.67	0.246
1408_(STM)	JUNCTION	0.00	552.89	0	12:59	0	3.67	-0.183
1410_(STM)	JUNCTION	0.00	857.29	0	12:51	0	6.27	0.224
1412_(STM)	JUNCTION	0.00	848.37	0	12:46	0	6.25	0.067
1500_(STM)	JUNCTION	0.00	223.90	0	13:00	0	1.57	0.022
1502_(STM)	JUNCTION	0.00	0.00	0	00:00	0	0	0.000 ltr
1505_(STM)	JUNCTION	0.00	974.79	0	13:00	0	7.35	0.518
1600_(STM)	JUNCTION	0.00	15.40	0	13:00	0	0.122	0.290
1602_(STM)	JUNCTION	0.00	63.80	0	13:00	0	0.422	0.083
1604_(STM)	JUNCTION	0.00	111.66	0	13:00	0	0.641	0.069
1606_(STM)	JUNCTION	0.00	81.66	0	13:00	0	0.428	0.080
2+089	JUNCTION	0.00	0.00	0	00:00	0	0	0.000 ltr
2+112	JUNCTION	0.00	0.00	0	00:00	0	0	0.000 ltr
2+218	JUNCTION	0.00	0.00	0	00:00	0	0	0.000 ltr
2+335	JUNCTION	0.00	0.00	0	00:00	0	0	0.000 ltr
2+516	JUNCTION	0.00	0.00	0	00:00	0	0	0.000 ltr
200_(STM)	JUNCTION	0.00	216.84	0	13:00	0	1.34	-0.061
202_(STM)	JUNCTION	0.00	158.02	0	13:00	0	0.983	0.159
204_(STM)	JUNCTION	0.00	82.77	0	13:00	0	0.515	0.056
210_(STM)	JUNCTION	0.00	152.18	0	13:00	0	0.915	0.036
212_(STM)	JUNCTION	0.00	235.93	0	13:00	0	1.4	0.023
3+088	JUNCTION	0.00	0.00	0	00:00	0	0	0.000 ltr
3+313	JUNCTION	0.00	0.00	0	00:00	0	0	0.000 ltr
3+395	JUNCTION	0.00	0.00	0	00:00	0	0	0.000 ltr
3+447	JUNCTION	0.00	0.00	0	00:00	0	0	0.000 ltr
300_(STM)	JUNCTION	0.00	17.86	0	13:00	0	0.122	0.287
302_(STM)	JUNCTION	0.00	275.79	0	13:00	0	1.7	0.020
304_(STM)	JUNCTION	0.00	314.38	0	13:00	0	2.03	0.019
306_(STM)	JUNCTION	0.00	411.41	0	13:00	0	2.51	0.012
308_(STM)	JUNCTION	0.00	62.16	0	13:00	0	0.42	0.190
310_(STM)	JUNCTION	0.00	107.74	0	13:00	0	0.73	0.109
312_(STM)	JUNCTION	0.00	136.83	0	13:00	0	0.928	0.079
314_(STM)	JUNCTION	0.00	136.83	0	13:00	0	0.927	-0.030
316_(STM)	JUNCTION	0.00	217.01	0	13:00	0	1.35	0.013
343_(STM)	JUNCTION	0.00	3491.18	0	13:00	0	22.6	0.187
349_(STM)	JUNCTION	0.00	691.05	0	12:56	0	5.24	0.316
351_(STM)	JUNCTION	0.00	691.15	0	12:56	0	5.27	0.698
353_(STM)	JUNCTION	0.00	231.47	0	15:10	0	18.8	0.005
355_(STM)	JUNCTION	0.00	126.04	0	16:07	0	11.9	0.017
4+112	JUNCTION	0.00	0.00	0	00:00	0	0	0.000 ltr
4+213	JUNCTION	0.00	0.00	0	00:00	0	0	0.000 ltr
4+270	JUNCTION	0.00	0.00	0	00:00	0	0	0.000 ltr
402_(STM)	JUNCTION	0.00	517.39	0	13:00	0	3.3	0.092
5+111	JUNCTION	0.00	0.00	0	00:00	0	0	0.000 ltr
5+210	JUNCTION	0.00	0.00	0	00:00	0	0	0.000 ltr
5+285	JUNCTION	0.00	0.00	0	00:00	0	0	0.000 ltr
500_(STM)	JUNCTION	0.00	100.32	0	13:00	0	0.73	0.047
502_(STM)	JUNCTION	0.00	165.08	0	13:00	0	1.15	0.049
504_(STM)	JUNCTION	0.00	164.96	0	13:00	0	1.15	-0.038
506_(STM)	JUNCTION	0.00	227.27	0	13:00	0	1.5	0.014
6+088	JUNCTION	0.00	8.30	0	13:00	0	0.0369	0.372
6+278	JUNCTION	0.00	49.60	0	13:00	0	0.322	0.003
6+306	JUNCTION	0.00	38.98	0	13:00	0	0.0974	0.274
6+345	JUNCTION	0.00	15.00	0	13:00	0	0.0166	0.599
6+410	JUNCTION	0.00	0.00	0	00:00	0	0	0.000 ltr
6+505	JUNCTION	0.00	0.00	0	00:00	0	0	0.000 ltr
6+572	JUNCTION	0.00	0.00	0	00:00	0	0	0.000 ltr
600_(STM)	JUNCTION	0.00	126.07	0	13:00	0	0.874	0.035
600D_(STM)	JUNCTION	0.00	28.53	0	13:00	0	0.175	0.000
602_(STM)	JUNCTION	0.00	332.69	0	13:00	0	2.46	0.016
604_(STM)	JUNCTION	0.00	356.34	0	13:00	0	2.56	0.006
606_(STM)	JUNCTION	0.00	950.33	0	13:00	0	6.46	0.009
608_(STM)	JUNCTION	0.00	949.55	0	13:01	0	6.46	-0.042
610_(STM)	JUNCTION	0.00	986.04	0	13:01	0	6.64	0.008
612_(STM)	JUNCTION	0.00	985.97	0	13:01	0	6.64	0.000
614_(STM)	JUNCTION	0.00	986.66	0	13:02	0	6.64	-0.001
616_(STM)	JUNCTION	0.00	1176.37	0	13:00	0	7.82	0.017
618_(STM)	JUNCTION	0.00	1324.11	0	13:00	0	8.8	0.005
620_(STM)	JUNCTION	0.00	1395.12	0	13:00	0	9.17	-0.030
702_(STM)	JUNCTION	0.00	143.52	0	13:00	0	0.806	0.133
704_(STM)	JUNCTION	0.00	143.57	0	13:00	0	0.805	0.002
8+150	JUNCTION	0.00	9.61	0	13:00	0	0.0421	0.301

800_(STM)	JUNCTION	0.00	42.97	0	13:00	0	0.315	0.111
802_(STM)	JUNCTION	0.00	15.95	0	13:00	0	0.115	0.305
804_(STM)	JUNCTION	0.00	50.62	0	13:00	0	0.331	0.107
806_(STM)	JUNCTION	0.00	110.71	0	13:00	0	0.725	0.073
808_(STM)	JUNCTION	0.00	110.71	0	13:00	0	0.725	0.013
9+000	JUNCTION	0.00	0.00	0	00:00	0	0	0.000 ltr
9+040	JUNCTION	0.00	0.00	0	00:00	0	0	0.000 ltr
9+261	JUNCTION	0.00	21.41	0	13:00	0	0.0999	-0.353
9+342	JUNCTION	0.00	0.00	0	00:00	0	0	0.000 ltr
9+347	JUNCTION	0.00	0.00	0	00:00	0	0	0.000 ltr
9+713	JUNCTION	0.00	0.00	0	00:00	0	0	0.000 ltr
900_(STM)	JUNCTION	0.00	53.56	0	13:00	0	0.351	0.102
900D_(STM)	JUNCTION	0.00	74.35	0	13:00	0	0.466	-0.002
900DD_(STM)	JUNCTION	0.00	73.46	0	13:00	0	0.468	-0.153
902_(STM)	JUNCTION	0.00	154.40	0	13:00	0	0.902	0.121
904_(STM)	JUNCTION	0.00	187.98	0	13:00	0	1.14	0.070
906_(STM)	JUNCTION	0.00	1898.30	0	13:00	0	12.5	-0.079
908_(STM)	JUNCTION	0.00	117.86	0	13:00	0	0.858	0.041
910_(STM)	JUNCTION	0.00	395.29	0	13:00	0	2.78	-0.002
912_(STM)	JUNCTION	0.00	425.64	0	13:00	0	3.02	0.153
914_(STM)	JUNCTION	0.00	706.53	0	13:00	0	5.32	0.208
918_(STM)	JUNCTION	0.00	249.30	0	12:56	0	2.15	11.078
920_(STM)	JUNCTION	0.00	691.23	0	12:56	0	5.31	0.756
CB-001-002	JUNCTION	9.78	9.78	0	13:00	0.0668	0.0668	-0.005
CB-003-004	JUNCTION	46.73	46.73	0	13:00	0.319	0.319	-0.001
CB-005-006	JUNCTION	46.01	46.01	0	13:00	0.314	0.314	-0.001
CB-007-008	JUNCTION	43.95	43.95	0	13:00	0.306	0.306	-0.001
CB-009-010	JUNCTION	32.74	32.74	0	13:00	0.223	0.223	-0.001
CB-011-012	JUNCTION	30.72	30.72	0	13:00	0.22	0.22	-0.001
CB-013-014	JUNCTION	8.50	8.50	0	13:00	0.0609	0.0609	-0.006
CB-015-016	JUNCTION	20.37	22.68	0	13:00	0.146	0.156	0.332
CB-017-018	JUNCTION	27.00	27.00	0	13:00	0.194	0.199	0.124
CB-019-020	JUNCTION	8.03	8.03	0	13:00	0.0576	0.0576	-0.003
CB-021-022	JUNCTION	18.04	18.04	0	13:00	0.129	0.129	-0.001
CB-023-024	JUNCTION	21.65	21.65	0	13:00	0.155	0.155	-0.001
CB-025-026	JUNCTION	42.70	42.70	0	13:00	0.294	0.294	-0.001
CB-027-028	JUNCTION	41.57	41.57	0	13:00	0.286	0.286	-0.001
CB-029-030	JUNCTION	24.67	24.67	0	13:00	0.168	0.168	-0.001
CB-031-032	JUNCTION	32.17	32.17	0	13:00	0.219	0.219	-0.001
CB-033-034	JUNCTION	13.08	13.08	0	13:00	0.0892	0.0892	-0.002
CB-035-036	JUNCTION	39.58	43.78	0	13:00	0.27	0.288	-0.004
CB-037-038	JUNCTION	37.30	55.12	0	13:00	0.254	0.342	-0.012
CB-039-040	JUNCTION	41.59	49.24	0	13:00	0.284	0.319	-0.001
CB-041-042	JUNCTION	46.37	46.37	0	13:00	0.316	0.316	-0.001
CB-043-044	JUNCTION	45.01	45.01	0	13:00	0.307	0.307	-0.001
CB-045-046	JUNCTION	15.34	15.34	0	13:00	0.105	0.105	0.002
CB-047-048	JUNCTION	27.40	28.13	0	13:00	0.187	0.19	-0.001
CB-049-050	JUNCTION	25.00	29.61	0	13:00	0.17	0.191	-0.010
CB-051-052	JUNCTION	27.52	31.88	0	13:00	0.188	0.207	0.006
CB-053-054	JUNCTION	42.75	49.61	0	13:00	0.292	0.322	0.002
CB-055-056	JUNCTION	28.20	77.80	0	13:00	0.192	0.515	-0.013
CB-057-058	JUNCTION	14.55	53.52	0	13:00	0.0992	0.196	-0.105
CB-059-060	JUNCTION	23.99	38.83	0	13:00	0.164	0.18	0.000
CB-061-062	JUNCTION	46.16	60.48	0	13:00	0.315	0.377	-0.016
CB-063-064	JUNCTION	26.38	42.89	0	13:00	0.18	0.251	-0.056
CB-065-066	JUNCTION	23.88	31.39	0	13:00	0.163	0.198	-0.000
CB-067-068	JUNCTION	37.64	59.87	0	13:00	0.257	0.361	0.297
CB-069-070	JUNCTION	31.84	41.64	0	13:00	0.217	0.261	-0.041
CB-071-072	JUNCTION	27.30	31.22	0	13:00	0.186	0.204	-0.009
CB-073-074	JUNCTION	27.07	36.62	0	13:00	0.185	0.229	-0.003
CB-075-076	JUNCTION	23.99	34.68	0	13:00	0.164	0.211	-0.022
CB-077-078	JUNCTION	42.65	65.77	0	13:00	0.291	0.403	-0.008
CB-079-080	JUNCTION	43.32	54.89	0	13:00	0.296	0.352	0.002
CB-081-082	JUNCTION	31.73	31.73	0	13:00	0.216	0.216	-0.005
CB-083-084	JUNCTION	65.35	65.35	0	13:00	0.393	0.393	0.004
CB-085-086	JUNCTION	23.08	23.08	0	13:00	0.157	0.157	-0.004
CB-087-088	JUNCTION	17.74	25.56	0	13:00	0.121	0.158	-0.004
CB-089-090	JUNCTION	28.18	33.18	0	13:00	0.192	0.214	-0.006
CB-091-092	JUNCTION	27.29	38.77	0	13:00	0.186	0.239	-0.005
CB-093-094	JUNCTION	22.41	38.60	0	13:00	0.153	0.227	0.025
CB-095-096	JUNCTION	17.81	17.81	0	13:00	0.128	0.128	-0.002
CB-097-098	JUNCTION	23.28	29.16	0	13:00	0.167	0.195	-0.002
CB-099-100	JUNCTION	16.41	28.53	0	13:00	0.118	0.174	-0.014
CB-101-102	JUNCTION	18.62	18.62	0	13:00	0.133	0.133	0.000
CB-103-104	JUNCTION	52.06	52.06	0	13:00	0.355	0.355	-0.001
CB-105-106	JUNCTION	76.32	84.31	0	13:00	0.521	0.557	-0.001
CB-107-108	JUNCTION	28.89	28.89	0	13:00	0.197	0.197	-0.004
CB-109-110	JUNCTION	62.64	62.64	0	13:00	0.427	0.427	0.001
CB-111-112	JUNCTION	57.97	57.97	0	13:00	0.395	0.395	-0.001
CB-113-114	JUNCTION	43.50	43.50	0	13:00	0.297	0.297	-0.001
CB-115-116	JUNCTION	23.31	23.31	0	13:00	0.159	0.159	-0.007
CB-117-118	JUNCTION	39.35	47.26	0	13:00	0.268	0.306	-0.007
CB-119-120	JUNCTION	31.91	50.34	0	13:00	0.218	0.305	0.008
CB-121-122	JUNCTION	35.36	55.68	0	13:00	0.241	0.333	-0.014
CB-123-124	JUNCTION	17.86	17.86	0	13:00	0.122	0.122	-0.001
CB-125-126	JUNCTION	33.43	33.43	0	13:00	0.228	0.228	-0.214
CB-127-128	JUNCTION	40.37	52.47	0	13:00	0.275	0.332	0.170
CB-129	JUNCTION	13.65	14.50	0	13:00	0.0932	0.0967	-0.003
CB-130-131	JUNCTION	46.96	47.67	0	13:00	0.32	0.323	-0.001
CB-132-133	JUNCTION	45.59	45.59	0	13:00	0.311	0.311	-0.001
CB-134-135	JUNCTION	29.11	29.11	0	13:00	0.199	0.199	-0.001
CB-136-137	JUNCTION	32.63	32.63	0	13:00	0.223	0.223	-0.001

CB-138-139	JUNCTION	51.15	51.15	0	13:00	0.349	0.349	-0.001
CB-140-141	JUNCTION	48.87	48.87	0	13:00	0.333	0.333	-0.000
CB-142-143	JUNCTION	18.54	18.54	0	13:00	0.126	0.126	-0.001
CB-144-145	JUNCTION	26.61	26.61	0	13:00	0.181	0.181	-0.001
CB-146-147	JUNCTION	53.77	53.77	0	13:00	0.374	0.374	-0.000
CB-148-149	JUNCTION	32.17	32.17	0	13:00	0.219	0.219	-0.001
DICB1	JUNCTION	73.77	73.77	0	13:00	0.548	0.548	0.000
DICB2	JUNCTION	194.12	194.12	0	13:00	1.41	1.41	0.000
DICB3	JUNCTION	97.62	97.62	0	13:00	0.699	0.699	-0.000
DICB-OUT	JUNCTION	0.00	0.00	0	00:00	0	0	0.000 ltr
HP-W	JUNCTION	0.00	0.00	0	00:00	0	0	0.000 ltr
HW1_(STM-OS)	JUNCTION	1116.95	1116.95	0	13:45	15.6	15.6	-0.000
OS-1_(STM-OS)	JUNCTION	0.00	1116.98	0	13:45	0	15.6	0.002
OS-2_(STM-OS)	JUNCTION	0.00	1116.92	0	13:45	0	15.6	0.002
OS-3_(STM-OS)	JUNCTION	0.00	1116.89	0	13:45	0	15.6	-0.000
OS-4_(STM-OS)	JUNCTION	0.00	1116.88	0	13:45	0	15.6	0.004
OS-5_(STM-OS)	JUNCTION	0.00	1116.84	0	13:45	0	15.6	-0.001
OS-6_(STM-OS)	JUNCTION	0.00	1116.83	0	13:45	0	15.6	0.002
OVF-02	JUNCTION	0.00	30.46	0	13:00	0	0.142	-0.048
OVF-03	JUNCTION	0.00	204.89	0	13:00	0	1.07	-0.039
OVF-04	JUNCTION	50.53	254.69	0	13:00	0.147	1.22	0.056
OVF-05	JUNCTION	0.00	540.52	0	13:00	0	3.21	-0.219
OVF-06	JUNCTION	0.00	537.96	0	13:00	0	3.21	0.144
OVF-07	JUNCTION	0.00	531.69	0	13:01	0	3.21	0.022
RYCB01	JUNCTION	27.81	27.81	0	13:00	0.195	0.195	0.000
RYCB02	JUNCTION	17.30	17.30	0	12:55	0.0727	0.0727	0.001
RYCB03	JUNCTION	11.15	11.15	0	12:45	0.0469	0.0469	0.001
RYCB04	JUNCTION	24.13	24.13	0	12:45	0.101	0.101	0.001
RYCB05	JUNCTION	34.37	34.37	0	12:45	0.144	0.144	0.001
RYCB06	JUNCTION	30.96	30.96	0	12:45	0.13	0.13	0.001
RYCB07	JUNCTION	40.63	40.63	0	12:45	0.171	0.171	0.001
RYCB08	JUNCTION	12.98	12.98	0	12:55	0.0545	0.0545	0.001
RYCB09	JUNCTION	18.89	18.89	0	12:55	0.0793	0.0793	0.001
RYCB10	JUNCTION	26.75	26.75	0	12:55	0.112	0.112	0.001
RYCB11	JUNCTION	3.76	3.76	0	13:00	0.0158	0.0158	0.002
RYCB12	JUNCTION	23.90	23.90	0	12:50	0.1	0.1	0.001
RYCB13	JUNCTION	48.83	48.83	0	12:55	0.205	0.205	0.001
RYCB14	JUNCTION	48.49	48.49	0	13:00	0.204	0.204	0.001
RYCB15	JUNCTION	15.82	15.82	0	12:35	0.0665	0.0665	0.001
RYCB16	JUNCTION	46.55	46.55	0	12:45	0.196	0.196	0.001
RYCB17	JUNCTION	36.31	36.31	0	12:55	0.152	0.152	0.001
RYCB18	JUNCTION	11.27	11.27	0	12:50	0.0474	0.0474	0.001
RYCB20	JUNCTION	30.62	30.62	0	12:55	0.129	0.129	0.001
RYCB21	JUNCTION	31.98	31.98	0	12:45	0.134	0.134	0.001
RYCB22	JUNCTION	47.58	47.58	0	12:55	0.2	0.2	0.001
RYCB23	JUNCTION	18.89	18.89	0	12:45	0.0794	0.0794	0.001
RYCB24	JUNCTION	50.08	50.08	0	12:45	0.21	0.21	0.001
RYCB25	JUNCTION	16.39	16.39	0	12:55	0.0688	0.0688	0.001
RYCB26	JUNCTION	15.37	15.37	0	12:55	0.0646	0.0646	0.001
RYCB27	JUNCTION	17.30	17.30	0	12:55	0.0727	0.0727	0.001
RYCB28	JUNCTION	20.94	20.94	0	12:45	0.0881	0.0881	0.001
RYCB29	JUNCTION	47.01	47.01	0	12:55	0.197	0.197	0.001
RYCB30	JUNCTION	31.75	31.75	0	12:55	0.133	0.133	0.001
RYCB31	JUNCTION	19.58	19.59	0	12:50	0.0823	0.0824	0.001
RYCB32	JUNCTION	35.63	35.63	0	12:45	0.15	0.15	0.001
RYCB33	JUNCTION	20.83	20.83	0	12:35	0.0875	0.0875	0.001
RYCB34	JUNCTION	11.38	11.38	0	12:50	0.0479	0.0479	0.001
RYCB35	JUNCTION	6.60	6.60	0	13:00	0.0278	0.0278	0.002
RYCB39	JUNCTION	0.00	8.63	0	14:58	0	0.00451	18.522
SWM2	JUNCTION	0.00	126.04	0	16:07	0	11.9	0.019
SWM3	JUNCTION	0.00	126.04	0	16:08	0	11.9	0.015
OF-LOWER	OUTFALL	0.00	126.04	0	16:08	0	11.9	0.000
OF-UPPER	OUTFALL	0.00	231.47	0	15:10	0	18.8	0.000
OUT-EXT	OUTFALL	0.00	1116.85	0	13:45	0	15.6	0.000
100_(STM)	STORAGE	0.00	46.36	0	13:00	0	0.316	0.116
102_(STM)	STORAGE	0.00	91.36	0	13:00	0	0.622	-0.042
106_(STM)	STORAGE	0.00	12.30	0	13:00	0	0.0918	0.055
206_(STM)	STORAGE	0.00	0.00	0	00:00	0	0	0.000 ltr
208_(STM)	STORAGE	0.00	20.89	0	13:00	0	0.16	0.031
20A_(STM)	STORAGE	0.00	20.90	0	13:00	0	0.16	0.000
400_(STM)	STORAGE	0.00	235.59	0	13:00	0	1.53	0.106
700_(STM)	STORAGE	0.00	21.66	0	13:00	0	0.16	-0.037
POND-LOWER	STORAGE	165.77	2350.12	0	13:00	1.25	21.2	0.043
POND-UPPER	STORAGE	155.73	3664.79	0	13:00	1.18	30.4	0.033
SU-031	STORAGE	109.10	109.10	0	13:00	0.781	0.781	-0.001
SU-090	STORAGE	67.87	67.87	0	13:00	0.463	0.463	-0.001
SU-098	STORAGE	66.66	66.66	0	13:00	0.477	0.477	-0.001
SU-104B	STORAGE	191.26	191.26	0	13:00	0.931	0.931	0.009
SU-108	STORAGE	74.86	74.86	0	13:00	0.512	0.512	-0.001
SU-109	STORAGE	223.93	223.93	0	13:00	1.57	1.57	-0.001
SU-110B	STORAGE	287.14	287.14	0	13:00	1.99	1.99	-0.002
SU-111	STORAGE	72.92	72.92	0	13:00	0.522	0.522	-0.001
SU-112	STORAGE	320.15	320.15	0	13:00	2.59	2.59	-0.001
SU-114	STORAGE	110.61	110.61	0	13:00	0.894	0.894	-0.001
SU-118	STORAGE	105.95	105.95	0	13:00	0.758	0.758	-0.001
SU-120	STORAGE	257.24	257.24	0	13:00	1.77	1.77	-0.001
SU-122	STORAGE	30.61	30.61	0	13:00	0.233	0.233	-0.001
SU-123	STORAGE	234.39	234.39	0	13:00	1.77	1.78	-2.725

****
Node Surcharge Summary

****

Surcharging occurs when water rises above the top of the highest conduit.

Node	Type	Hours Surcharged	Max. Height Above Crown Meters	Min. Depth Below Rim Meters
1214_(STM)	JUNCTION	0.89	0.010	2.446
1216_(STM)	JUNCTION	17.42	0.934	0.867
1218_(STM)	JUNCTION	19.51	1.082	1.008
1220_(STM)	JUNCTION	20.28	0.813	2.262
1222_(STM)	JUNCTION	28.19	1.197	0.598
1300_(STM)	JUNCTION	15.10	0.752	2.918
1410_(STM)	JUNCTION	9.62	0.193	2.447
1412_(STM)	JUNCTION	15.34	0.516	2.189
1505_(STM)	JUNCTION	35.38	1.409	1.841
343_(STM)	JUNCTION	18.22	0.995	0.435
349_(STM)	JUNCTION	35.80	1.689	1.841
351_(STM)	JUNCTION	35.72	1.543	1.837
918_(STM)	JUNCTION	22.32	0.960	0.625
920_(STM)	JUNCTION	29.96	1.263	0.637
HW1_(STM-OS)	JUNCTION	0.98	0.154	0.016
OS-1_(STM-OS)	JUNCTION	0.97	0.116	1.294
RYCB39	JUNCTION	1.98	0.347	0.863

****
Node Flooding Summary
****

No nodes were flooded.

****
Storage Volume Summary
****

Storage Unit	Average Volume 1000 m3	Avg Pcnt Full	Evap Pcnt Loss	Exfil Pcnt Loss	Maximum Volume 1000 m3	Max Pcnt Full	Time of Max Occurrence days hr:min	Maximum Outflow LPS
100_(STM)	0.000	12	0	0	0.000	18	0 13:00	46.36
102_(STM)	0.000	11	0	0	0.001	20	0 13:00	91.33
106_(STM)	0.000	12	0	0	0.000	16	0 13:00	12.30
206_(STM)	0.000	0	0	0	0.000	0	0 00:00	0.00
208_(STM)	0.000	11	0	0	0.000	16	0 13:00	20.89
20A_(STM)	0.000	1	0	0	0.000	5	0 13:00	20.89
400_(STM)	0.000	9	0	0	0.001	18	0 13:00	235.57
700_(STM)	0.000	11	0	0	0.000	14	0 13:00	21.66
POND-LOWER	10.987	59	0	0	16.572	89	0 16:07	196.56
POND-UPPER	14.582	56	0	0	23.439	91	0 15:10	231.47
SU-031	0.000	0	0	0	0.000	0	0 13:00	109.09
SU-090	0.000	0	0	0	0.000	0	0 13:00	67.86
SU-098	0.000	0	0	0	0.000	0	0 13:00	66.66
SU-104B	0.000	0	0	0	0.007	6	0 13:01	174.57
SU-108	0.000	0	0	0	0.000	0	0 13:00	74.85
SU-109	0.000	0	0	0	0.000	0	0 13:00	223.90
SU-110B	0.000	0	0	0	0.000	0	0 13:00	287.09
SU-111	0.000	0	0	0	0.000	0	0 13:00	72.92
SU-112	0.000	0	0	0	0.000	0	0 13:00	320.15
SU-114	0.000	0	0	0	0.000	0	0 13:00	110.61
SU-118	0.000	0	0	0	0.000	0	0 13:00	105.95
SU-120	0.000	0	0	0	0.000	0	0 13:00	257.21
SU-122	0.000	0	0	0	0.000	1	0 13:00	30.61
SU-123	0.000	0	0	0	0.000	0	0 13:00	233.87

****
Outfall Loading Summary
****

Outfall Node	Flow Freq Pcnt	Avg Flow LPS	Max Flow LPS	Total Volume 10^6 ltr
OF-LOWER	94.16	73.52	126.04	11.927
OF-UPPER	95.97	114.01	231.47	18.805
OUT-EXT	61.63	157.10	1116.85	15.573
System	83.92	344.63	1459.62	46.305

****
Link Flow Summary
****

	Maximum |Flow|	Time of Max Occurrence	Maximum |Veloc|	Max/ Full	Max/ Full

Link	Type	LPS	days	hr:min	m/sec	Flow	Depth
1_(STM)	CONDUIT	100.02	0	13:00	1.08	0.48	0.44
2_(STM)	CONDUIT	173.15	0	13:00	1.23	0.42	0.42
3_(1)_(STM)	CONDUIT	2070.97	0	13:00	2.26	0.96	0.61
3_(10)_(STM)	CONDUIT	1198.02	0	13:00	2.81	0.90	0.76
3_(100)_(STM)	CONDUIT	3490.21	0	13:00	1.93	0.86	1.00
3_(11)_(STM)	CONDUIT	1059.48	0	13:00	2.55	0.80	0.73
3_(12)_(STM)	CONDUIT	841.79	0	13:00	2.13	0.72	0.70
3_(13)_(STM)	CONDUIT	841.41	0	13:00	2.13	0.82	0.69
3_(14)_(STM)	CONDUIT	808.76	0	13:00	2.14	0.70	0.67
3_(15)_(STM)	CONDUIT	353.57	0	13:00	1.95	0.69	0.61
3_(16)_(STM)	CONDUIT	301.03	0	13:00	1.67	0.68	0.61
3_(17)_(STM)	CONDUIT	126.04	0	16:07	0.87	0.34	0.43
3_(18)_(STM)	CONDUIT	126.04	0	16:08	0.78	0.45	0.46
3_(19)_(STM)	CONDUIT	126.04	0	16:08	0.79	0.43	0.46
3_(2)_(1)_(STM)	CONDUIT	2127.71	0	13:00	1.99	0.89	0.58
3_(2)_(STM)	CONDUIT	2127.22	0	13:00	1.87	0.89	0.62
3_(20)_(STM)	CONDUIT	691.15	0	12:56	1.09	0.65	1.00
3_(21)_(STM)	CONDUIT	3490.97	0	13:00	1.77	1.04	1.00
3_(22)_(STM)	CONDUIT	974.79	0	13:00	0.86	0.63	1.00
3_(23)_(STM)	CONDUIT	974.39	0	13:00	1.53	1.38	1.00
3_(24)_(STM)	CONDUIT	235.87	0	13:00	1.37	0.62	0.59
3_(25)_(1)_(STM)	CONDUIT	17.85	0	13:00	0.83	0.44	0.45
3_(25)_(STM)	CONDUIT	690.66	0	12:56	1.09	0.69	1.00
3_(26)_(1)_(STM)	CONDUIT	314.33	0	13:00	1.52	0.64	0.69
3_(26)_(STM)	CONDUIT	275.78	0	13:00	1.54	0.56	0.60
3_(27)_(STM)	CONDUIT	411.30	0	13:00	1.62	0.69	0.67
3_(28)_(STM)	CONDUIT	62.15	0	13:00	0.97	0.63	0.56
3_(29)_(STM)	CONDUIT	107.73	0	13:00	1.07	0.67	0.61
3_(3)_(STM)	CONDUIT	2215.59	0	13:00	2.29	0.86	0.54
3_(30)_(STM)	CONDUIT	136.83	0	13:00	1.08	0.59	0.57
3_(31)_(STM)	CONDUIT	136.99	0	13:01	1.05	0.60	0.59
3_(32)_(STM)	CONDUIT	217.00	0	13:00	1.61	0.60	0.60
3_(33)_(STM)	CONDUIT	46.36	0	13:00	0.86	0.48	0.49
3_(34)_(STM)	CONDUIT	91.33	0	13:00	1.07	0.54	0.53
3_(35)_(STM)	CONDUIT	12.30	0	13:00	0.69	0.19	0.30
3_(36)_(STM)	CONDUIT	100.17	0	13:00	1.25	0.53	0.50
3_(37)_(STM)	CONDUIT	164.96	0	13:00	1.04	0.54	0.55
3_(38)_(STM)	CONDUIT	165.08	0	13:01	1.02	0.47	0.61
3_(39)_(STM)	CONDUIT	227.09	0	13:00	0.89	0.57	0.70
3_(4)_(STM)	CONDUIT	2230.88	0	13:01	1.26	0.92	1.00
3_(40)_(STM)	CONDUIT	235.57	0	13:00	1.17	0.59	0.75
3_(41)_(STM)	CONDUIT	186.73	0	13:00	1.17	0.61	0.55
3_(42)_(STM)	CONDUIT	516.99	0	13:00	1.76	0.81	0.77
3_(43)_(STM)	CONDUIT	691.05	0	12:56	1.09	0.64	1.00
3_(44)_(STM)	CONDUIT	28.53	0	13:00	1.04	0.19	0.30
3_(44A)_(STM)	CONDUIT	7.22	0	13:00	0.39	0.05	0.22
3_(45)_(STM)	CONDUIT	125.99	0	13:00	0.92	0.35	0.60
3_(46)_(STM)	CONDUIT	332.56	0	13:00	1.79	0.92	0.80
3_(47)_(STM)	CONDUIT	356.27	0	13:00	1.99	0.66	0.63
3_(48)_(STM)	CONDUIT	949.55	0	13:01	1.52	0.95	0.78
3_(49)_(STM)	CONDUIT	949.21	0	13:01	1.49	0.74	0.80
3_(5)_(STM)	CONDUIT	2308.73	0	13:00	1.31	0.94	1.00
3_(50)_(STM)	CONDUIT	985.97	0	13:01	1.52	0.97	0.81
3_(51)_(STM)	CONDUIT	986.66	0	13:02	1.53	0.91	0.81
3_(52)_(STM)	CONDUIT	987.79	0	13:02	1.50	0.98	0.83
3_(53)_(STM)	CONDUIT	1176.31	0	13:01	1.52	1.06	0.85
3_(54)_(1)_(STM)	CONDUIT	1395.01	0	13:00	1.42	0.88	0.82
3_(54)_(STM)	CONDUIT	1324.47	0	13:01	1.27	0.80	0.87
3_(58)_(STM)	CONDUIT	1897.62	0	13:00	1.72	0.93	0.72
3_(6)_(STM)	CONDUIT	3490.59	0	13:00	1.65	1.08	1.00
3_(61)_(STM)	CONDUIT	154.32	0	13:00	2.45	0.59	0.55
3_(63)_(STM)	CONDUIT	53.54	0	13:00	0.99	0.41	0.49
3_(63D)_(STM)	CONDUIT	73.43	0	13:00	1.19	0.56	0.55
3_(64)_(STM)	CONDUIT	10.79	0	13:00	0.28	0.10	0.38
3_(64D)_(STM)	CONDUIT	63.55	0	13:00	1.08	0.57	0.52
3_(65)_(STM)	CONDUIT	63.55	0	13:00	1.08	0.57	0.53
3_(66)_(STM)	CONDUIT	83.68	0	13:00	1.84	0.38	0.43
3_(67)_(STM)	CONDUIT	115.42	0	13:00	1.37	0.32	0.52
3_(67D)_(STM)	CONDUIT	155.39	0	13:00	1.71	0.43	0.56
3_(68)_(STM)	CONDUIT	266.41	0	13:00	1.27	0.57	0.62
3_(69)_(STM)	CONDUIT	37.59	0	13:02	1.00	0.58	0.53
3_(7)_(STM)	CONDUIT	3491.18	0	13:00	1.70	0.99	1.00
3_(70)_(1)_(STM)	CONDUIT	395.04	0	13:00	2.69	0.47	0.54
3_(70)_(STM)	CONDUIT	117.86	0	13:00	2.11	0.51	0.51
3_(71)_(STM)	CONDUIT	429.03	0	13:00	2.49	0.53	0.74
3_(72)_(1)_(STM)	CONDUIT	249.17	0	12:56	0.78	0.50	1.00
3_(73)_(STM)	CONDUIT	831.39	0	13:00	1.96	0.60	1.00
3_(74)_(STM)	CONDUIT	848.37	0	12:46	1.98	0.59	1.00
3_(75)_(STM)	CONDUIT	545.10	0	13:01	1.42	0.47	1.00
3_(76)_(1)_(STM)	CONDUIT	474.31	0	13:00	1.84	0.35	0.44
3_(76)_(STM)	CONDUIT	552.89	0	12:59	1.53	0.46	0.69
3_(77)_(STM)	CONDUIT	250.22	0	13:00	1.40	0.41	0.42
3_(78)_(STM)	CONDUIT	250.26	0	13:00	1.32	0.41	0.45
3_(79)_(STM)	CONDUIT	223.65	0	13:00	2.31	0.61	0.59
3_(80)_(STM)	CONDUIT	0.00	0	00:00	0.00	0.00	0.11
3_(81)_(STM)	CONDUIT	111.65	0	13:00	1.16	0.27	0.37
3_(82)_(STM)	CONDUIT	81.66	0	13:00	0.89	0.15	0.31
3_(83)_(1)_(STM)	CONDUIT	15.40	0	13:00	1.13	0.22	0.32
3_(83)_(STM)	CONDUIT	63.80	0	13:00	1.79	0.47	0.50
3_(84)_(STM)	CONDUIT	21.66	0	13:00	1.15	0.21	0.32

3_(85)_(1)_(STM)	CONDUIT	143.42	0	13:00	1.11	0.47	0.71
3_(85)_(STM)	CONDUIT	143.57	0	13:00	1.52	0.58	0.61
3_(86)_(STM)	CONDUIT	42.77	0	13:00	0.86	0.44	0.46
3_(87)_(STM)	CONDUIT	15.95	0	13:00	1.22	0.21	0.31
3_(88)_(STM)	CONDUIT	43.40	0	13:00	1.54	0.37	0.42
3_(89)_(1)_(STM)	CONDUIT	110.70	0	13:00	1.25	0.64	0.75
3_(89)_(STM)	CONDUIT	110.71	0	13:00	1.43	0.52	0.67
3_(9)_(STM)	CONDUIT	9.10	0	12:34	0.19	0.03	1.00
3_(90)_(STM)	CONDUIT	187.96	0	13:00	2.46	0.47	0.52
3_(94)_(STM)	CONDUIT	691.23	0	12:56	1.43	0.61	1.00
3_(97)_(STM)	CONDUIT	231.47	0	15:10	1.70	0.48	0.49
C1	CHANNEL	2.32	0	13:00	0.58	0.00	0.01
C10	CHANNEL	0.00	0	00:00	0.00	0.00	0.00
C100	CHANNEL	0.00	0	00:00	0.00	0.00	0.00
C101	CHANNEL	0.00	0	00:00	0.00	0.00	0.00
C102	CHANNEL	0.00	0	00:00	0.00	0.00	0.00
C103	CHANNEL	0.00	0	00:00	0.00	0.00	0.00
C104	CHANNEL	0.00	0	00:00	0.00	0.00	0.01
C105	CHANNEL	0.00	0	00:00	0.00	0.00	0.01
C106	CHANNEL	0.00	0	00:00	0.00	0.00	0.00
C107	CHANNEL	0.00	0	00:00	0.00	0.00	0.00
C108	CHANNEL	0.00	0	00:00	0.00	0.00	0.01
C109	CHANNEL	30.46	0	13:00	0.59	0.00	0.05
C11	CHANNEL	0.00	0	00:00	0.00	0.00	0.00
C110	CHANNEL	0.00	0	00:00	0.00	0.00	0.00
C111	CHANNEL	0.00	0	00:00	0.00	0.00	0.00
C112	CHANNEL	0.00	0	00:00	0.00	0.00	0.00
C113	CHANNEL	0.00	0	00:00	0.00	0.00	0.00
C114	CHANNEL	0.00	0	00:00	0.00	0.00	0.00
C115	CHANNEL	0.00	0	00:00	0.00	0.00	0.00
C116	CHANNEL	0.00	0	00:00	0.00	0.00	0.00
C117	CHANNEL	0.00	0	00:00	0.00	0.00	0.00
C118	CHANNEL	0.00	0	00:00	0.00	0.00	0.00
C119	CHANNEL	0.00	0	00:00	0.00	0.00	0.01
C12	CHANNEL	0.00	0	00:00	0.00	0.00	0.00
C120	CHANNEL	21.41	0	13:00	0.70	0.00	0.03
C121	CHANNEL	7.65	0	13:00	0.39	0.00	0.02
C122	CHANNEL	7.51	0	13:00	0.38	0.00	0.02
C123	CHANNEL	6.25	0	13:00	0.27	0.00	0.13
C124	CHANNEL	0.00	0	00:00	0.00	0.00	0.00
C125	CHANNEL	0.00	0	00:00	0.00	0.00	0.00
C126	CHANNEL	0.00	0	00:00	0.00	0.00	0.00
C127	CHANNEL	0.00	0	00:00	0.00	0.00	0.01
C128	CHANNEL	0.75	0	13:00	0.19	0.00	0.10
C129	CHANNEL	3.03	0	13:00	0.41	0.00	0.02
C13	CHANNEL	0.00	0	00:00	0.00	0.00	0.00
C130	CHANNEL	0.72	0	13:00	0.28	0.00	0.01
C131	CHANNEL	0.70	0	13:00	0.27	0.00	0.01
C132	CONDUIT	27.45	0	13:00	0.85	0.00	0.01
C134_1	CONDUIT	537.96	0	13:00	0.70	0.11	0.36
C134_2	CONDUIT	531.69	0	13:01	0.57	0.11	0.42
C135	CHANNEL	18.43	0	13:00	0.49	0.00	0.03
C136	CHANNEL	20.32	0	13:00	0.58	0.00	0.03
C137	CONDUIT	21.30	0	12:56	0.51	0.00	0.35
C138	CONDUIT	528.64	0	13:03	0.72	0.17	0.35
C139	CONDUIT	204.55	0	13:01	0.56	0.04	0.22
C14	CHANNEL	0.00	0	00:00	0.00	0.00	0.00
C140	CONDUIT	253.68	0	13:00	0.46	0.04	0.30
C141	CHANNEL	0.85	0	13:00	0.09	0.00	0.02
C15	CHANNEL	0.00	0	00:00	0.00	0.00	0.00
C16	CHANNEL	0.00	0	00:00	0.00	0.00	0.00
C17	CHANNEL	0.00	0	00:00	0.00	0.00	0.00
C18	CHANNEL	0.00	0	00:00	0.00	0.00	0.00
C19	CHANNEL	0.00	0	00:00	0.00	0.00	0.00
C2	CHANNEL	0.00	0	00:00	0.00	0.00	0.01
C20	CHANNEL	0.00	0	00:00	0.00	0.00	0.00
C21	CHANNEL	0.00	0	00:00	0.00	0.00	0.01
C22	CHANNEL	11.57	0	13:00	0.37	0.00	0.03
C23	CHANNEL	23.13	0	13:00	0.50	0.00	0.04
C24	CHANNEL	0.00	0	00:00	0.00	0.00	0.06
C25	CHANNEL	4.21	0	13:00	0.21	0.00	0.02
C26	CHANNEL	17.82	0	13:00	0.48	0.00	0.03
C27	CHANNEL	0.00	0	00:00	0.00	0.00	0.00
C28	CHANNEL	0.00	0	00:00	0.00	0.00	0.00
C29	CHANNEL	0.00	0	00:00	0.00	0.00	0.00
C3	CHANNEL	0.00	0	00:00	0.00	0.00	0.00
C30	CHANNEL	11.47	0	13:00	0.43	0.00	0.03
C31	CHANNEL	16.19	0	13:00	0.60	0.00	0.03
C32	CHANNEL	9.56	0	13:00	0.33	0.00	0.03
C33	CHANNEL	10.69	0	13:00	0.38	0.00	0.03
C34	CHANNEL	14.89	0	13:00	0.45	0.00	0.03
C35	CHANNEL	0.00	0	00:00	0.00	0.00	0.01
C36	CHANNEL	38.98	0	13:00	0.16	0.00	0.13
C37	CHANNEL	38.97	0	13:00	0.45	0.00	0.10
C38	CHANNEL	15.00	0	13:00	0.18	0.00	0.09
C39	CHANNEL	6.85	0	13:00	0.14	0.00	0.04
C4_1	CHANNEL	0.00	0	00:00	0.00	0.00	0.00
C4_2	CHANNEL	0.00	0	00:00	0.00	0.00	0.01
C40	CHANNEL	7.82	0	13:00	0.42	0.00	0.02
C41	CHANNEL	0.00	0	00:00	0.00	0.00	0.05
C42	CHANNEL	0.00	0	00:00	0.00	0.00	0.00
C43	CHANNEL	0.00	0	00:00	0.00	0.00	0.00

C44	CHANNEL	0.00	0	00:00	0.00	0.00	0.00
C45	CHANNEL	0.00	0	00:00	0.00	0.00	0.00
C46	CHANNEL	0.00	0	00:00	0.00	0.00	0.00
C47	CHANNEL	0.00	0	00:00	0.00	0.00	0.00
C48	CHANNEL	0.00	0	00:00	0.00	0.00	0.00
C49	CHANNEL	0.00	0	00:00	0.00	0.00	0.00
C5	CHANNEL	3.19	0	13:00	0.46	0.00	0.01
C50	CHANNEL	0.00	0	00:00	0.00	0.00	0.00
C51	CHANNEL	0.00	0	00:00	0.00	0.00	0.01
C52	CHANNEL	7.99	0	13:00	0.34	0.00	0.03
C53	CHANNEL	0.00	0	00:00	0.00	0.00	0.00
C54	CHANNEL	0.00	0	00:00	0.00	0.00	0.00
C55	CHANNEL	0.00	0	00:00	0.00	0.00	0.01
C56	CHANNEL	0.00	0	00:00	0.00	0.00	0.01
C57	CHANNEL	0.00	0	00:00	0.00	0.00	0.00
C58	CHANNEL	11.35	0	13:00	0.40	0.00	0.11
C59	CHANNEL	0.00	0	00:00	0.00	0.00	0.00
C6	CHANNEL	8.94	0	13:00	1.03	0.00	0.02
C60	CHANNEL	0.00	0	00:00	0.00	0.00	0.00
C61	CHANNEL	7.91	0	13:00	0.30	0.00	0.03
C62	CONDUIT	30.45	0	13:00	0.17	0.01	0.14
C63	CHANNEL	4.36	0	13:00	0.20	0.00	0.03
C64	CHANNEL	3.93	0	13:00	0.21	0.00	0.02
C65	CHANNEL	8.30	0	13:00	0.43	0.00	0.02
C66	CHANNEL	0.00	0	00:00	0.00	0.00	0.05
C67	CHANNEL	16.51	0	13:00	0.63	0.00	0.06
C68	CHANNEL	4.61	0	13:00	0.22	0.00	0.03
C69	CHANNEL	9.61	0	13:00	0.56	0.00	0.02
C7	CONDUIT	0.00	0	00:00	0.00	0.00	0.00
C70	CHANNEL	5.00	0	13:00	0.23	0.00	0.03
C71	CHANNEL	0.00	0	00:00	0.00	0.00	0.06
C72	CHANNEL	14.32	0	13:00	0.58	0.00	0.08
C73	CHANNEL	0.00	0	00:00	0.00	0.00	0.06
C74	CHANNEL	0.00	0	00:00	0.00	0.00	0.05
C75	CHANNEL	0.00	0	00:00	0.00	0.00	0.00
C76	CHANNEL	25.78	0	13:00	0.61	0.00	0.04
C77	CHANNEL	9.80	0	13:00	0.30	0.00	0.06
C78	CHANNEL	15.97	0	13:00	0.44	0.00	0.13
C79	CHANNEL	0.00	0	00:00	0.00	0.00	0.01
C8	CHANNEL	5.89	0	13:00	0.31	0.00	0.02
C80	CHANNEL	0.00	0	00:00	0.00	0.00	0.01
C81	CHANNEL	0.00	0	00:00	0.00	0.00	0.06
C82	CHANNEL	0.00	0	00:00	0.00	0.00	0.00
C83	CHANNEL	49.59	0	13:00	0.73	0.00	0.12
C84	CHANNEL	49.60	0	13:00	0.72	0.00	0.04
C85	CHANNEL	0.00	0	00:00	0.00	0.00	0.00
C86	CHANNEL	0.00	0	00:00	0.00	0.00	0.02
C87	CHANNEL	0.00	0	00:00	0.00	0.00	0.00
C88	CHANNEL	0.00	0	00:00	0.00	0.00	0.00
C89	CHANNEL	0.00	0	00:00	0.00	0.00	0.00
C9	CHANNEL	0.00	0	00:00	0.00	0.00	0.00
C90	CHANNEL	0.00	0	00:00	0.00	0.00	0.00
C91	CHANNEL	0.00	0	00:00	0.00	0.00	0.00
C92	CHANNEL	0.00	0	00:00	0.00	0.00	0.00
C93	CHANNEL	0.00	0	00:00	0.00	0.00	0.00
C94	CHANNEL	0.00	0	00:00	0.00	0.00	0.00
C95	CHANNEL	0.00	0	00:00	0.00	0.00	0.00
C96	CHANNEL	0.00	0	00:00	0.00	0.00	0.01
C97	CHANNEL	0.00	0	00:00	0.00	0.00	0.00
C98	CHANNEL	0.00	0	00:00	0.00	0.00	0.00
C99	CHANNEL	0.00	0	00:00	0.00	0.00	0.01
RYCB01-MAJOR	CONDUIT	0.00	0	00:00	0.00	0.00	0.04
RYCB02-MAJOR	CONDUIT	0.00	0	00:00	0.00	0.00	0.20
RYCB03-MAJOR	CONDUIT	0.00	0	00:00	0.00	0.00	0.03
RYCB04-MAJOR	CONDUIT	0.00	0	00:00	0.00	0.00	0.05
RYCB05-MAJOR	CONDUIT	0.00	0	00:00	0.00	0.00	0.39
RYCB06-MAJOR	CONDUIT	0.00	0	00:00	0.00	0.00	0.05
RYCB07-MAJOR	CONDUIT	0.00	0	00:00	0.00	0.00	0.00
RYCB08-MAJOR	CONDUIT	0.00	0	00:00	0.00	0.00	0.05
RYCB09-MAJOR	CONDUIT	0.00	0	00:00	0.00	0.00	0.05
RYCB10-MAJOR	CONDUIT	0.00	0	00:00	0.00	0.00	0.05
RYCB11-MAJOR	CONDUIT	0.00	0	00:00	0.00	0.00	0.05
RYCB12-MAJOR	CONDUIT	0.00	0	00:00	0.00	0.00	0.08
RYCB13-MAJOR	CONDUIT	0.00	0	00:00	0.00	0.00	0.05
RYCB14-MAJOR	CONDUIT	0.00	0	00:00	0.00	0.00	0.00
RYCB15-MAJOR	CONDUIT	0.00	0	00:00	0.00	0.00	0.00
RYCB16-MAJOR	CONDUIT	0.00	0	00:00	0.00	0.00	0.00
RYCB17-MAJOR	CONDUIT	0.00	0	00:00	0.00	0.00	0.00
RYCB18-MAJOR	CONDUIT	0.00	0	00:00	0.00	0.00	0.00
RYCB20-MAJOR	CONDUIT	0.00	0	00:00	0.00	0.00	0.00
RYCB21-MAJOR	CONDUIT	0.00	0	00:00	0.00	0.00	0.00
RYCB22-MAJOR	CONDUIT	0.00	0	00:00	0.00	0.00	0.00
RYCB23-MAJOR	CONDUIT	0.00	0	00:00	0.00	0.00	0.00
RYCB24-MAJOR	CONDUIT	0.00	0	00:00	0.00	0.00	0.00
RYCB25-MAJOR	CONDUIT	0.00	0	00:00	0.00	0.00	0.00
RYCB26-MAJOR	CONDUIT	0.00	0	00:00	0.00	0.00	0.00
RYCB27-MAJOR	CONDUIT	0.00	0	00:00	0.00	0.00	0.00
RYCB28-MAJOR	CONDUIT	0.00	0	00:00	0.00	0.00	0.02
RYCB29-MAJOR	CONDUIT	0.00	0	00:00	0.00	0.00	0.00
RYCB30-MAJOR	CONDUIT	0.00	0	00:00	0.00	0.00	0.00
RYCB31-MAJOR	CONDUIT	0.03	0	12:03	0.09	0.00	0.07
RYCB32-MAJOR	CONDUIT	0.00	0	00:00	0.00	0.00	0.06

RYCB33-MAJOR	CONDUIT	0.00	0	00:00	0.00	0.00	0.05
RYCB34-MAJOR	CONDUIT	0.00	0	00:00	0.00	0.00	0.00
RYCB35-MAJOR	CONDUIT	0.00	0	00:00	0.00	0.00	0.00
RYCB36-MAJOR	CONDUIT	0.00	0	00:00	0.00	0.00	0.06
RYCB38-MAJOR_1	CONDUIT	0.00	0	00:00	0.00	0.00	0.06
RYCB38-MAJOR_2	CONDUIT	0.00	0	00:00	0.00	0.00	0.05
RYCB40-MAJOR	CONDUIT	0.00	0	00:00	0.00	0.00	0.00
STM-1_(STM)	CONDUIT	216.78	0	13:00	1.39	0.75	0.68
STM-2_(STM)	CONDUIT	158.00	0	13:00	1.36	0.77	0.69
STM-2-10_(STM-OS)	CONDUIT	1116.89	0	13:45	1.81	1.06	0.93
STM-2-11_(STM-OS)	CONDUIT	1116.88	0	13:45	1.93	1.01	0.86
STM-2-12_(STM-OS)	CONDUIT	1116.84	0	13:45	2.07	1.04	0.79
STM-2-13_(STM-OS)	CONDUIT	1116.83	0	13:45	2.27	1.09	0.72
STM-2-15_(STM-OS)	CONDUIT	1116.85	0	13:45	2.23	1.05	0.74
STM-2-8_(STM-OS)	CONDUIT	1116.95	0	13:45	1.76	1.02	1.00
STM-2-9_(STM-OS)	CONDUIT	1116.92	0	13:45	1.79	1.04	0.95
STM-3_(STM)	CONDUIT	82.76	0	13:00	0.91	0.43	0.56
STM-4_(STM)	CONDUIT	0.00	0	00:00	0.00	0.00	0.01
STM-5_(STM)	CONDUIT	0.00	0	00:00	0.00	0.00	0.21
STM-5A_(STM)	CONDUIT	20.89	0	13:00	0.80	0.36	0.40
STM-6_(STM)	CONDUIT	20.89	0	13:00	0.81	0.34	0.39
STM-7_(STM)	CONDUIT	152.14	0	13:00	1.33	0.57	0.52
CB-003-PIPE	ORIFICE	23.36	0	13:00			1.00
CB-004-PIPE	ORIFICE	23.36	0	13:00			1.00
CB-005-PIPE	ORIFICE	23.00	0	13:00			1.00
CB-006-PIPE	ORIFICE	23.00	0	13:00			1.00
CB-007-PIPE	ORIFICE	21.97	0	13:00			1.00
CB-008-PIPE	ORIFICE	21.97	0	13:00			1.00
CB-009-PIPE	ORIFICE	16.37	0	13:00			1.00
CB-010-PIPE	ORIFICE	16.37	0	13:00			1.00
CB-011-PIPE	ORIFICE	15.36	0	13:00			1.00
CB-012-PIPE	ORIFICE	15.36	0	13:00			1.00
CB-017-PIPE	ORIFICE	13.49	0	12:44			1.00
CB-018-PIPE	ORIFICE	13.49	0	12:44			1.00
CB-021-PIPE	ORIFICE	9.02	0	13:00			1.00
CB-022-PIPE	ORIFICE	9.02	0	13:00			1.00
CB-023-PIPE	ORIFICE	10.82	0	13:00			1.00
CB-024-PIPE	ORIFICE	10.82	0	13:00			1.00
CB-025-PIPE	ORIFICE	21.35	0	13:00			1.00
CB-026-PIPE	ORIFICE	21.35	0	13:00			1.00
CB-027-PIPE	ORIFICE	20.78	0	13:00			1.00
CB-028-PIPE	ORIFICE	20.78	0	13:00			1.00
CB-029-PIPE	ORIFICE	12.33	0	13:00			1.00
CB-030-PIPE	ORIFICE	12.33	0	13:00			1.00
CB-031-PIPE	ORIFICE	16.08	0	13:00			1.00
CB-032-PIPE	ORIFICE	16.08	0	13:00			1.00

CB-039-PIPE	ORIFICE	24.62	0	13:00			1.00
CB-040-PIPE	ORIFICE	24.62	0	13:00			1.00
CB-041-PIPE	ORIFICE	23.18	0	13:00			1.00
CB-042-PIPE	ORIFICE	23.18	0	13:00			1.00
CB-043-PIPE	ORIFICE	22.50	0	13:00			1.00
CB-044-PIPE	ORIFICE	22.50	0	13:00			1.00
CB-047-PIPE	ORIFICE	14.06	0	13:00			1.00
CB-048-PIPE	ORIFICE	14.06	0	13:00			1.00
CB-055-PIPE	ORIFICE	19.40	0	13:00			1.00
CB-056-PIPE	ORIFICE	19.40	0	13:00			1.00
CB-057-PIPE	ORIFICE	19.13	0	13:00			1.00
CB-058-PIPE	ORIFICE	19.13	0	13:00			1.00
CB-059-PIPE	ORIFICE	18.42	0	13:00			1.00
CB-060-PIPE	ORIFICE	18.42	0	13:00			1.00
CB-061-PIPE	ORIFICE	24.31	0	13:02			1.00
CB-062-PIPE	ORIFICE	24.31	0	13:02			1.00
CB-063-PIPE	ORIFICE	18.81	0	13:01			1.00
CB-064-PIPE	ORIFICE	18.81	0	13:01			1.00
CB-065-PIPE	ORIFICE	15.69	0	13:00			1.00
CB-066-PIPE	ORIFICE	15.69	0	13:00			1.00
CB-067-PIPE	ORIFICE	19.58	0	13:04			1.00
CB-068-PIPE	ORIFICE	19.58	0	13:04			1.00
CB-069-PIPE	ORIFICE	18.80	0	13:01			1.00
CB-070-PIPE	ORIFICE	18.80	0	13:01			1.00
CB-083-PIPE	ORIFICE	28.54	0	13:01			1.00
CB-084-PIPE	ORIFICE	28.54	0	13:01			1.00
CB-103-PIPE	ORIFICE	26.02	0	13:00			1.00
CB-104-PIPE	ORIFICE	26.02	0	13:00			1.00
CB-105-PIPE	ORIFICE	42.14	0	13:00			1.00
CB-106-PIPE	ORIFICE	42.14	0	13:00			1.00
CB-109-PIPE	ORIFICE	30.91	0	13:00			1.00
CB-110-PIPE	ORIFICE	30.91	0	13:00			1.00
CB-111-PIPE	ORIFICE	28.98	0	13:00			1.00
CB-112-PIPE	ORIFICE	28.98	0	13:00			1.00
CB-113-PIPE	ORIFICE	21.74	0	13:00			1.00
CB-114-PIPE	ORIFICE	21.74	0	13:00			1.00
CB-123-PIPE	ORIFICE	8.93	0	13:00			1.00
CB-124-PIPE	ORIFICE	8.93	0	13:00			1.00
CB-127-PIPE	ORIFICE	19.32	0	13:02			1.00
CB-128-PIPE	ORIFICE	19.32	0	13:02			1.00
CB-130-PIPE	ORIFICE	23.83	0	13:00			1.00
CB-131-PIPE	ORIFICE	23.83	0	13:00			1.00
CB-132-PIPE	ORIFICE	22.79	0	13:00			1.00
CB-133-PIPE	ORIFICE	22.79	0	13:00			1.00
CB-134-PIPE	ORIFICE	14.55	0	13:00			1.00
CB-135-PIPE	ORIFICE	14.55	0	13:00			1.00

CB-136-PIPE	ORIFICE	16.31	0	13:00	1.00
CB-137-PIPE	ORIFICE	16.31	0	13:00	1.00
CB-138-PIPE	ORIFICE	25.57	0	13:00	1.00
CB-139-PIPE	ORIFICE	25.57	0	13:00	1.00
CB-140-PIPE	ORIFICE	24.43	0	13:00	1.00
CB-141-PIPE	ORIFICE	24.43	0	13:00	1.00
CB-142-PIPE	ORIFICE	9.27	0	13:00	1.00
CB-143-PIPE	ORIFICE	9.27	0	13:00	1.00
CB-144-PIPE	ORIFICE	13.30	0	13:00	1.00
CB-145-PIPE	ORIFICE	13.30	0	13:00	1.00
CB-146-PIPE	ORIFICE	26.85	0	13:00	1.00
CB-147-PIPE	ORIFICE	26.85	0	13:00	1.00
CB-148-PIPE	ORIFICE	16.08	0	13:00	1.00
CB-149-PIPE	ORIFICE	16.08	0	13:00	1.00
LOWER-OR1	ORIFICE	41.44	0	16:07	1.00
LOWER-OR2	ORIFICE	84.61	0	16:07	1.00
OR-SU-031	ORIFICE	109.09	0	13:00	1.00
OR-SU-090	ORIFICE	67.86	0	13:00	1.00
OR-SU-098	ORIFICE	66.66	0	13:00	1.00
OR-SU-104B	ORIFICE	174.57	0	13:01	1.00
OR-SU-108	ORIFICE	74.85	0	13:00	1.00
OR-SU-109	ORIFICE	223.90	0	13:00	1.00
OR-SU-110B	ORIFICE	287.09	0	13:00	1.00
OR-SU-111	ORIFICE	72.92	0	13:00	1.00
OR-SU-112	ORIFICE	320.15	0	13:00	0.97
OR-SU-114	ORIFICE	110.61	0	13:00	1.00
OR-SU-118	ORIFICE	105.95	0	13:00	1.00
OR-SU-120	ORIFICE	257.21	0	13:00	1.00
OR-SU-122	ORIFICE	30.61	0	13:00	1.00
OR-SU-123	ORIFICE	233.87	0	12:56	1.00
RYCB01-PIPE	ORIFICE	27.72	0	13:00	0.70
RYCB02-PIPE	ORIFICE	17.30	0	12:55	0.51
RYCB03-PIPE	ORIFICE	11.15	0	12:45	0.38
RYCB04-PIPE	ORIFICE	24.12	0	12:55	0.72
RYCB05-PIPE	ORIFICE	34.37	0	12:45	0.81
RYCB06-PIPE	ORIFICE	30.96	0	12:45	0.76
RYCB07-PIPE	ORIFICE	40.63	0	12:45	0.91
RYCB08-PIPE	ORIFICE	12.98	0	12:55	0.42
RYCB09-PIPE	ORIFICE	18.89	0	12:55	0.55
RYCB10-PIPE	ORIFICE	26.75	0	12:55	0.69
RYCB11-PIPE	ORIFICE	3.76	0	13:00	0.19
RYCB12-PIPE	ORIFICE	23.90	0	12:50	0.64
RYCB13-PIPE	ORIFICE	48.83	0	12:55	1.00
RYCB14-PIPE	ORIFICE	48.49	0	13:00	1.00
RYCB15-PIPE	ORIFICE	15.82	0	12:35	0.48
RYCB16-PIPE	ORIFICE	46.55	0	12:45	0.99
RYCB17-PIPE	ORIFICE	36.31	0	12:55	0.84
RYCB18-PIPE	ORIFICE	11.27	0	12:50	0.39
RYCB20-PIPE	ORIFICE	30.62	0	12:55	0.75
RYCB21-PIPE	ORIFICE	31.98	0	12:45	0.77
RYCB22-PIPE	ORIFICE	47.58	0	12:55	1.00
RYCB23-PIPE	ORIFICE	18.89	0	12:45	0.55
RYCB24-PIPE	ORIFICE	50.08	0	12:45	1.00
RYCB25-PIPE	ORIFICE	16.39	0	12:55	0.50
RYCB26-PIPE	ORIFICE	15.37	0	12:55	0.48
RYCB27-PIPE	ORIFICE	17.30	0	12:55	0.51
RYCB28-PIPE	ORIFICE	20.94	0	12:46	0.58
RYCB29-PIPE	ORIFICE	47.01	0	12:55	1.00
RYCB30-PIPE	ORIFICE	31.75	0	12:55	0.77
RYCB31-PIPE	ORIFICE	19.59	0	12:50	0.56
RYCB32-PIPE	ORIFICE	35.63	0	12:45	0.83
RYCB33-PIPE	ORIFICE	20.83	0	12:35	0.58
RYCB34-PIPE	ORIFICE	11.38	0	12:50	0.39
RYCB35-PIPE	ORIFICE	6.60	0	13:00	0.27
RYCB36-PIPE	ORIFICE	97.54	0	13:00	1.00
RYCB38-PIPE	ORIFICE	181.91	0	13:02	1.00
RYCB39-PIPE	ORIFICE	9.77	0	14:58	1.00
RYCB40-PIPE	ORIFICE	73.72	0	13:00	1.00
UPPER-OR1	ORIFICE	87.81	0	15:10	1.00
UPPER-OR2	ORIFICE	143.66	0	15:10	1.00
CB-001-PIPE	DUMMY	4.89	0	13:00	
CB-002-PIPE	DUMMY	4.89	0	13:00	
CB-013-PIPE	DUMMY	3.09	0	13:00	
CB-014-PIPE	DUMMY	3.09	0	13:00	
CB-015-PIPE	DUMMY	0.70	0	12:56	
CB-016-PIPE	DUMMY	0.70	0	12:56	
CB-019-PIPE	DUMMY	4.02	0	13:00	
CB-020-PIPE	DUMMY	4.02	0	13:00	
CB-033-PIPE	DUMMY	4.43	0	13:00	
CB-034-PIPE	DUMMY	4.43	0	13:00	
CB-035-PIPE	DUMMY	12.98	0	13:00	
CB-036-PIPE	DUMMY	12.98	0	13:00	
CB-037-PIPE	DUMMY	16.85	0	13:00	
CB-038-PIPE	DUMMY	16.85	0	13:00	
CB-045-PIPE	DUMMY	6.15	0	13:00	
CB-046-PIPE	DUMMY	6.15	0	13:00	
CB-049-PIPE	DUMMY	10.65	0	13:00	
CB-050-PIPE	DUMMY	10.65	0	13:00	
CB-051-PIPE	DUMMY	12.51	0	13:00	
CB-052-PIPE	DUMMY	12.51	0	13:00	
CB-053-PIPE	DUMMY	0.00	0	00:00	
CB-054-PIPE	DUMMY	0.00	0	00:00	

CB-071-PIPE	DUMMY	10.83	0	13:00
CB-072-PIPE	DUMMY	10.83	0	13:00
CB-073-PIPE	DUMMY	12.97	0	13:00
CB-074-PIPE	DUMMY	12.97	0	13:00
CB-075-PIPE	DUMMY	10.18	0	13:00
CB-076-PIPE	DUMMY	10.18	0	13:00
CB-077-PIPE	DUMMY	20.00	0	13:00
CB-078-PIPE	DUMMY	20.00	0	13:00
CB-079-PIPE	DUMMY	15.88	0	13:00
CB-080-PIPE	DUMMY	15.88	0	13:00
CB-081-PIPE	DUMMY	10.08	0	13:00
CB-082-PIPE	DUMMY	10.08	0	13:00
CB-085-PIPE	DUMMY	7.63	0	13:00
CB-086-PIPE	DUMMY	7.63	0	13:00
CB-087-PIPE	DUMMY	7.97	0	13:00
CB-088-PIPE	DUMMY	7.97	0	13:00
CB-089-PIPE	DUMMY	10.85	0	13:00
CB-090-PIPE	DUMMY	10.85	0	13:00
CB-091-PIPE	DUMMY	11.29	0	13:00
CB-092-PIPE	DUMMY	11.29	0	13:00
CB-093-PIPE	DUMMY	11.04	0	13:00
CB-094-PIPE	DUMMY	11.04	0	13:00
CB-095-PIPE	DUMMY	5.96	0	13:00
CB-096-PIPE	DUMMY	5.96	0	13:00
CB-097-PIPE	DUMMY	10.11	0	13:00
CB-098-PIPE	DUMMY	10.11	0	13:00
CB-099-PIPE	DUMMY	0.54	0	13:00
CB-100-PIPE	DUMMY	0.54	0	13:00
CB-101-PIPE	DUMMY	7.72	0	13:00
CB-102-PIPE	DUMMY	7.72	0	13:00
CB-107-PIPE	DUMMY	10.45	0	13:00
CB-108-PIPE	DUMMY	10.45	0	13:00
CB-115-PIPE	DUMMY	7.70	0	13:00
CB-116-PIPE	DUMMY	7.70	0	13:00
CB-117-PIPE	DUMMY	14.40	0	13:00
CB-118-PIPE	DUMMY	14.40	0	13:00
CB-119-PIPE	DUMMY	15.00	0	13:00
CB-120-PIPE	DUMMY	15.00	0	13:00
CB-121-PIPE	DUMMY	12.61	0	13:00
CB-122-PIPE	DUMMY	12.61	0	13:00
CB-125-PIPE	DUMMY	11.04	0	13:00
CB-126-PIPE	DUMMY	11.04	0	13:00
CB-129-PIPE	DUMMY	14.50	0	13:00

****

Flow Classification Summary
****

	Adjusted	Fraction of Time in Flow Class								
	/Actual		Up	Down	Sub	Sup	Up	Down	Norm	Inlet
Conduit	Length	Dry	Dry	Dry	Crit	Crit	Crit	Crit	Ltd	Ctrl
1_(STM)	1.00	0.03	0.00	0.00	0.00	0.00	0.00	0.97	0.00	0.00
2_(STM)	1.00	0.03	0.00	0.00	0.00	0.00	0.00	0.97	0.00	0.00
3_(1)_(STM)	1.00	0.03	0.00	0.00	0.10	0.00	0.00	0.87	0.00	0.00
3_(10)_(STM)	1.00	0.02	0.00	0.00	0.33	0.00	0.00	0.64	0.26	0.00
3_(100)_(STM)	1.00	0.00	0.00	0.00	1.00	0.00	0.00	0.00	0.00	0.00
3_(11)_(STM)	1.00	0.02	0.04	0.00	0.46	0.47	0.00	0.00	0.82	0.00
3_(12)_(STM)	1.00	0.03	0.00	0.00	0.45	0.48	0.00	0.03	0.52	0.00
3_(13)_(STM)	1.00	0.03	0.00	0.00	0.48	0.03	0.00	0.46	0.23	0.00
3_(14)_(STM)	1.00	0.03	0.00	0.00	0.52	0.45	0.00	0.00	0.72	0.00
3_(15)_(STM)	1.00	0.03	0.00	0.00	0.00	0.00	0.00	0.97	0.00	0.00
3_(16)_(STM)	1.00	0.03	0.01	0.00	0.88	0.07	0.00	0.01	0.94	0.00
3_(17)_(STM)	1.00	0.05	0.00	0.00	0.62	0.00	0.00	0.34	0.00	0.00
3_(18)_(STM)	1.00	0.05	0.00	0.00	0.94	0.00	0.00	0.01	0.00	0.00
3_(19)_(STM)	1.00	0.06	0.00	0.00	0.94	0.00	0.00	0.00	0.10	0.00
3_(2)_(1)_(STM)	1.00	0.03	0.01	0.00	0.97	0.00	0.00	0.00	0.52	0.00
3_(2)_(STM)	1.00	0.03	0.00	0.00	0.97	0.00	0.00	0.01	0.47	0.00
3_(20)_(STM)	1.00	0.03	0.00	0.00	0.91	0.00	0.00	0.06	0.11	0.00
3_(21)_(STM)	1.00	0.00	0.00	0.00	1.00	0.00	0.00	0.00	0.00	0.00
3_(22)_(STM)	1.00	0.00	0.00	0.00	1.00	0.00	0.00	0.00	0.00	0.00
3_(23)_(STM)	1.00	0.00	0.00	0.00	1.00	0.00	0.00	0.00	0.00	0.00
3_(24)_(STM)	1.00	0.03	0.00	0.00	0.00	0.00	0.00	0.97	0.00	0.00
3_(25)_(1)_(STM)	1.00	0.03	0.00	0.00	0.00	0.00	0.00	0.97	0.00	0.00
3_(25)_(STM)	1.00	0.00	0.00	0.00	1.00	0.00	0.00	0.00	0.00	0.00
3_(26)_(1)_(STM)	1.00	0.03	0.00	0.00	0.02	0.00	0.00	0.95	0.00	0.00
3_(26)_(STM)	1.00	0.03	0.00	0.00	0.03	0.06	0.00	0.87	0.08	0.00
3_(27)_(STM)	1.00	0.03	0.00	0.00	0.00	0.00	0.00	0.97	0.00	0.00
3_(28)_(STM)	1.00	0.03	0.00	0.00	0.02	0.00	0.00	0.95	0.00	0.00
3_(29)_(STM)	1.00	0.03	0.00	0.00	0.03	0.00	0.00	0.94	0.00	0.00
3_(3)_(STM)	1.00	0.03	0.00	0.00	0.22	0.00	0.00	0.75	0.01	0.00
3_(30)_(STM)	1.00	0.03	0.00	0.00	0.03	0.00	0.00	0.94	0.00	0.00
3_(31)_(STM)	1.00	0.03	0.00	0.00	0.03	0.00	0.00	0.94	0.00	0.00
3_(32)_(STM)	1.00	0.03	0.00	0.00	0.00	0.00	0.00	0.97	0.00	0.00
3_(33)_(STM)	1.00	0.03	0.00	0.00	0.02	0.00	0.00	0.95	0.01	0.00
3_(34)_(STM)	1.00	0.03	0.00	0.00	0.00	0.00	0.00	0.97	0.00	0.00
3_(35)_(STM)	1.00	0.04	0.00	0.00	0.00	0.00	0.00	0.96	0.00	0.00
3_(36)_(STM)	1.00	0.03	0.00	0.00	0.00	0.00	0.00	0.97	0.00	0.00
3_(37)_(STM)	1.00	0.03	0.00	0.00	0.03	0.00	0.00	0.95	0.00	0.00
3_(38)_(STM)	1.00	0.03	0.00	0.00	0.03	0.00	0.00	0.94	0.00	0.00

3_(39)_(STM)	1.00	0.03	0.00	0.00	0.03	0.00	0.00	0.94	0.00	0.00
3_(4)_(STM)	1.00	0.03	0.00	0.00	0.97	0.00	0.00	0.00	0.20	0.00
3_(40)_(STM)	1.00	0.03	0.00	0.00	0.51	0.01	0.00	0.46	0.41	0.00
3_(41)_(STM)	1.00	0.03	0.00	0.00	0.43	0.00	0.00	0.54	0.00	0.00
3_(42)_(STM)	1.00	0.03	0.00	0.00	0.01	0.00	0.00	0.96	0.00	0.00
3_(43)_(STM)	1.00	0.00	0.00	0.00	1.00	0.00	0.00	0.00	0.05	0.00
3_(44)_(STM)	1.00	0.02	0.00	0.00	0.00	0.00	0.00	0.98	0.00	0.00
3_(44A)_(STM)	1.00	0.02	0.95	0.00	0.03	0.00	0.00	0.00	0.75	0.00
3_(45)_(STM)	1.00	0.03	0.00	0.00	0.16	0.06	0.00	0.75	0.20	0.00
3_(46)_(STM)	1.00	0.02	0.00	0.00	0.00	0.00	0.00	0.98	0.00	0.00
3_(47)_(STM)	1.00	0.03	0.00	0.00	0.00	0.02	0.00	0.96	0.01	0.00
3_(48)_(STM)	1.00	0.03	0.00	0.00	0.04	0.00	0.00	0.93	0.00	0.00
3_(49)_(STM)	1.00	0.03	0.00	0.00	0.12	0.00	0.00	0.85	0.00	0.00
3_(5)_(STM)	1.00	0.03	0.00	0.00	0.81	0.00	0.00	0.17	0.00	0.00
3_(50)_(STM)	1.00	0.03	0.00	0.00	0.03	0.00	0.00	0.94	0.00	0.00
3_(51)_(STM)	1.00	0.03	0.00	0.00	0.03	0.00	0.00	0.94	0.00	0.00
3_(52)_(STM)	1.00	0.03	0.00	0.00	0.03	0.00	0.00	0.93	0.00	0.00
3_(53)_(STM)	1.00	0.03	0.00	0.00	0.03	0.00	0.00	0.94	0.00	0.00
3_(54)_(1)_(STM)	1.00	0.03	0.00	0.00	0.03	0.00	0.00	0.94	0.00	0.00
3_(54)_(STM)	1.00	0.03	0.00	0.00	0.97	0.00	0.00	0.00	0.79	0.00
3_(58)_(STM)	1.00	0.03	0.00	0.00	0.03	0.00	0.00	0.94	0.00	0.00
3_(6)_(STM)	1.00	0.00	0.03	0.00	0.97	0.00	0.00	0.00	0.05	0.00
3_(61)_(STM)	1.00	0.03	0.00	0.00	0.00	0.00	0.00	0.97	0.00	0.00
3_(63)_(STM)	1.00	0.02	0.01	0.00	0.97	0.00	0.00	0.00	0.58	0.00
3_(63D)_(STM)	1.00	0.02	0.00	0.00	0.67	0.02	0.00	0.29	0.50	0.00
3_(64)_(STM)	1.00	0.02	0.95	0.00	0.00	0.00	0.03	0.00	0.00	0.00
3_(64D)_(STM)	1.00	0.02	0.00	0.00	0.00	0.00	0.00	0.98	0.00	0.00
3_(65)_(STM)	1.00	0.03	0.00	0.00	0.00	0.00	0.00	0.97	0.00	0.00
3_(66)_(STM)	1.00	0.03	0.00	0.00	0.00	0.00	0.00	0.97	0.00	0.00
3_(67)_(STM)	1.00	0.02	0.02	0.00	0.45	0.51	0.00	0.00	0.97	0.00
3_(67D)_(STM)	1.00	0.02	0.00	0.00	0.00	0.00	0.00	0.98	0.00	0.00
3_(68)_(STM)	1.00	0.03	0.00	0.00	0.02	0.00	0.00	0.96	0.00	0.00
3_(69)_(STM)	1.00	0.03	0.00	0.00	0.00	0.00	0.00	0.97	0.00	0.00
3_(7)_(STM)	1.00	0.00	0.00	0.00	1.00	0.00	0.00	0.00	0.00	0.00
3_(70)_(1)_(STM)	1.00	0.02	0.00	0.00	0.00	0.03	0.00	0.95	0.02	0.00
3_(70)_(STM)	1.00	0.02	0.00	0.00	0.00	0.00	0.00	0.98	0.00	0.00
3_(71)_(STM)	1.00	0.03	0.00	0.00	0.38	0.01	0.00	0.59	0.38	0.00
3_(72)_(1)_(STM)	1.00	0.02	0.00	0.00	0.75	0.00	0.00	0.22	0.00	0.00
3_(73)_(STM)	1.00	0.03	0.00	0.00	0.74	0.00	0.00	0.23	0.00	0.00
3_(74)_(STM)	1.00	0.02	0.00	0.00	0.74	0.00	0.00	0.23	0.16	0.00
3_(75)_(STM)	1.00	0.03	0.00	0.00	0.56	0.00	0.00	0.41	0.08	0.00
3_(76)_(1)_(STM)	1.00	0.03	0.00	0.00	0.26	0.02	0.00	0.69	0.26	0.00
3_(76)_(STM)	1.00	0.03	0.00	0.00	0.46	0.00	0.00	0.52	0.16	0.00
3_(77)_(STM)	1.00	0.03	0.00	0.00	0.00	0.00	0.00	0.97	0.00	0.00
3_(78)_(STM)	1.00	0.03	0.01	0.00	0.96	0.00	0.00	0.01	0.94	0.00
3_(79)_(STM)	1.00	0.02	0.00	0.00	0.00	0.00	0.00	0.98	0.00	0.00

3_(80)_(STM)	1.00	0.97	0.03	0.00	0.00	0.00	0.00	0.00	0.00	0.00
3_(81)_(STM)	1.00	0.03	0.00	0.00	0.00	0.00	0.00	0.97	0.00	0.00
3_(82)_(STM)	1.00	0.03	0.23	0.00	0.73	0.00	0.00	0.00	0.97	0.00
3_(83)_(1)_(STM)	1.00	0.03	0.00	0.00	0.00	0.00	0.00	0.97	0.00	0.00
3_(83)_(STM)	1.00	0.03	0.00	0.00	0.00	0.00	0.00	0.97	0.00	0.00
3_(84)_(STM)	1.00	0.03	0.00	0.00	0.00	0.02	0.00	0.95	0.01	0.00
3_(85)_(1)_(STM)	1.00	0.03	0.00	0.00	0.02	0.00	0.00	0.95	0.00	0.00
3_(85)_(STM)	1.00	0.03	0.00	0.00	0.01	0.01	0.00	0.95	0.00	0.00
3_(86)_(STM)	1.00	0.03	0.00	0.00	0.00	0.00	0.00	0.97	0.00	0.00
3_(87)_(STM)	1.00	0.03	0.00	0.00	0.00	0.00	0.00	0.97	0.00	0.00
3_(88)_(STM)	1.00	0.03	0.00	0.00	0.00	0.00	0.00	0.97	0.00	0.00
3_(89)_(1)_(STM)	1.00	0.03	0.00	0.00	0.00	0.00	0.00	0.97	0.00	0.00
3_(89)_(STM)	1.00	0.03	0.00	0.00	0.02	0.03	0.00	0.92	0.04	0.00
3_(9)_(STM)	1.00	0.04	0.00	0.00	0.78	0.00	0.00	0.18	0.02	0.00
3_(90)_(STM)	1.00	0.03	0.00	0.00	0.00	0.01	0.00	0.96	0.01	0.00
3_(94)_(STM)	1.00	0.03	0.00	0.00	0.79	0.00	0.00	0.18	0.03	0.00
3_(97)_(STM)	1.00	0.04	0.00	0.00	0.04	0.92	0.00	0.00	0.32	0.00
C1	1.00	0.47	0.01	0.00	0.06	0.46	0.00	0.00	0.00	0.00
C10	1.00	1.00	0.00	0.00	0.00	0.00	0.00	0.00	0.00	0.00
C100	1.00	1.00	0.00	0.00	0.00	0.00	0.00	0.00	0.00	0.00
C101	1.00	1.00	0.00	0.00	0.00	0.00	0.00	0.00	0.00	0.00
C102	1.00	1.00	0.00	0.00	0.00	0.00	0.00	0.00	0.00	0.00
C103	1.00	1.00	0.00	0.00	0.00	0.00	0.00	0.00	0.00	0.00
C104	1.00	0.46	0.54	0.00	0.00	0.00	0.00	0.00	0.00	0.00
C105	1.00	0.46	0.54	0.00	0.00	0.00	0.00	0.00	0.00	0.00
C106	1.00	1.00	0.00	0.00	0.00	0.00	0.00	0.00	0.00	0.00
C107	1.00	1.00	0.00	0.00	0.00	0.00	0.00	0.00	0.00	0.00
C108	1.00	0.44	0.56	0.00	0.00	0.00	0.00	0.00	0.00	0.00
C109	1.00	0.35	0.08	0.00	0.09	0.48	0.00	0.00	0.63	0.00
C11	1.00	1.00	0.00	0.00	0.00	0.00	0.00	0.00	0.00	0.00
C110	1.00	1.00	0.00	0.00	0.00	0.00	0.00	0.00	0.00	0.00
C111	1.00	1.00	0.00	0.00	0.00	0.00	0.00	0.00	0.00	0.00
C112	1.00	1.00	0.00	0.00	0.00	0.00	0.00	0.00	0.00	0.00
C113	1.00	1.00	0.00	0.00	0.00	0.00	0.00	0.00	0.00	0.00
C114	1.00	1.00	0.00	0.00	0.00	0.00	0.00	0.00	0.00	0.00
C115	1.00	1.00	0.00	0.00	0.00	0.00	0.00	0.00	0.00	0.00
C116	1.00	1.00	0.00	0.00	0.00	0.00	0.00	0.00	0.00	0.00
C117	1.00	1.00	0.00	0.00	0.00	0.00	0.00	0.00	0.00	0.00
C118	1.00	1.00	0.00	0.00	0.00	0.00	0.00	0.00	0.00	0.00
C119	1.00	0.48	0.52	0.00	0.00	0.00	0.00	0.00	0.00	0.00
C12	1.00	1.00	0.00	0.00	0.00	0.00	0.00	0.00	0.00	0.00
C120	1.00	0.02	0.42	0.00	0.06	0.51	0.00	0.00	0.48	0.00
C121	1.00	0.03	0.00	0.00	0.00	0.00	0.00	0.97	0.00	0.00
C122	1.00	0.03	0.00	0.00	0.00	0.00	0.00	0.97	0.00	0.00
C123	1.00	0.03	0.00	0.00	0.04	0.00	0.00	0.93	0.03	0.00
C124	1.00	1.00	0.00	0.00	0.00	0.00	0.00	0.00	0.00	0.00

C125	1.00	1.00	0.00	0.00	0.00	0.00	0.00	0.00	0.00	0.00
C126	1.00	1.00	0.00	0.00	0.00	0.00	0.00	0.00	0.00	0.00
C127	1.00	0.46	0.54	0.00	0.00	0.00	0.00	0.00	0.00	0.00
C128	1.00	0.07	0.00	0.00	0.03	0.00	0.00	0.90	0.02	0.00
C129	1.00	0.02	0.42	0.00	0.09	0.47	0.00	0.00	0.48	0.00
C13	1.00	1.00	0.00	0.00	0.00	0.00	0.00	0.00	0.00	0.00
C130	1.00	0.07	0.00	0.00	0.00	0.00	0.00	0.93	0.00	0.00
C131	1.00	0.07	0.00	0.00	0.00	0.00	0.00	0.93	0.00	0.00
C132	1.00	0.48	0.00	0.00	0.00	0.00	0.00	0.52	0.00	0.00
C134_1	1.00	0.02	0.00	0.00	0.98	0.00	0.00	0.00	0.78	0.00
C134_2	1.00	0.03	0.00	0.00	0.97	0.00	0.00	0.00	0.95	0.00
C135	1.00	0.40	0.04	0.00	0.05	0.51	0.00	0.00	0.51	0.00
C136	1.00	0.40	0.02	0.00	0.07	0.51	0.00	0.00	0.24	0.00
C137	1.00	0.45	0.03	0.00	0.27	0.00	0.00	0.25	0.30	0.00
C138	1.00	0.03	0.00	0.00	0.00	0.00	0.00	0.97	0.00	0.00
C139	1.00	0.02	0.00	0.00	0.98	0.00	0.00	0.00	0.63	0.00
C14	1.00	1.00	0.00	0.00	0.00	0.00	0.00	0.00	0.00	0.00
C140	1.00	0.02	0.00	0.00	0.98	0.00	0.00	0.00	0.98	0.00
C141	1.00	0.02	0.05	0.00	0.91	0.01	0.00	0.00	0.45	0.00
C15	1.00	1.00	0.00	0.00	0.00	0.00	0.00	0.00	0.00	0.00
C16	1.00	1.00	0.00	0.00	0.00	0.00	0.00	0.00	0.00	0.00
C17	1.00	1.00	0.00	0.00	0.00	0.00	0.00	0.00	0.00	0.00
C18	1.00	1.00	0.00	0.00	0.00	0.00	0.00	0.00	0.00	0.00
C19	1.00	1.00	0.00	0.00	0.00	0.00	0.00	0.00	0.00	0.00
C2	1.00	0.39	0.61	0.00	0.00	0.00	0.00	0.00	0.00	0.00
C20	1.00	1.00	0.00	0.00	0.00	0.00	0.00	0.00	0.00	0.00
C21	1.00	0.44	0.56	0.00	0.00	0.00	0.00	0.00	0.00	0.00
C22	1.00	0.41	0.03	0.00	0.12	0.44	0.00	0.00	0.98	0.00
C23	1.00	0.41	0.02	0.00	0.06	0.51	0.00	0.00	0.50	0.00
C24	1.00	0.98	0.02	0.00	0.00	0.00	0.00	0.00	0.00	0.00
C25	1.00	0.42	0.04	0.00	0.54	0.00	0.00	0.00	0.98	0.00
C26	1.00	0.41	0.02	0.00	0.06	0.51	0.00	0.00	0.93	0.00
C27	1.00	1.00	0.00	0.00	0.00	0.00	0.00	0.00	0.00	0.00
C28	1.00	1.00	0.00	0.00	0.00	0.00	0.00	0.00	0.00	0.00
C29	1.00	1.00	0.00	0.00	0.00	0.00	0.00	0.00	0.00	0.00
C3	1.00	1.00	0.00	0.00	0.00	0.00	0.00	0.00	0.00	0.00
C30	1.00	0.39	0.01	0.00	0.09	0.51	0.00	0.00	0.34	0.00
C31	1.00	0.43	0.01	0.00	0.05	0.51	0.00	0.00	0.02	0.00
C32	1.00	0.40	0.01	0.00	0.15	0.44	0.00	0.00	0.49	0.00
C33	1.00	0.42	0.02	0.00	0.10	0.46	0.00	0.00	0.00	0.00
C34	1.00	0.26	0.00	0.00	0.00	0.00	0.00	0.74	0.00	0.00
C35	1.00	1.00	0.00	0.00	0.00	0.00	0.00	0.00	0.00	0.00
C36	1.00	0.25	0.00	0.00	0.03	0.00	0.00	0.72	0.00	0.00
C37	1.00	0.25	0.00	0.00	0.02	0.00	0.00	0.73	0.02	0.00
C38	1.00	0.26	0.01	0.00	0.01	0.00	0.00	0.72	0.00	0.00
C39	1.00	0.02	0.39	0.00	0.59	0.00	0.00	0.00	0.98	0.00

C4_1	1.00	1.00	0.00	0.00	0.00	0.00	0.00	0.00	0.00	0.00
C4_2	1.00	0.47	0.53	0.00	0.00	0.00	0.00	0.00	0.00	0.00
C40	1.00	0.43	0.01	0.00	0.05	0.51	0.00	0.00	0.02	0.00
C41	1.00	0.98	0.02	0.00	0.00	0.00	0.00	0.00	0.00	0.00
C42	1.00	1.00	0.00	0.00	0.00	0.00	0.00	0.00	0.00	0.00
C43	1.00	1.00	0.00	0.00	0.00	0.00	0.00	0.00	0.00	0.00
C44	1.00	1.00	0.00	0.00	0.00	0.00	0.00	0.00	0.00	0.00
C45	1.00	1.00	0.00	0.00	0.00	0.00	0.00	0.00	0.00	0.00
C46	1.00	1.00	0.00	0.00	0.00	0.00	0.00	0.00	0.00	0.00
C47	1.00	1.00	0.00	0.00	0.00	0.00	0.00	0.00	0.00	0.00
C48	1.00	1.00	0.00	0.00	0.00	0.00	0.00	0.00	0.00	0.00
C49	1.00	1.00	0.00	0.00	0.00	0.00	0.00	0.00	0.00	0.00
C5	1.00	0.38	0.00	0.00	0.11	0.50	0.00	0.00	0.00	0.00
C50	1.00	1.00	0.00	0.00	0.00	0.00	0.00	0.00	0.00	0.00
C51	1.00	0.44	0.56	0.00	0.00	0.00	0.00	0.00	0.00	0.00
C52	1.00	0.44	0.00	0.00	0.00	0.00	0.00	0.56	0.00	0.00
C53	1.00	1.00	0.00	0.00	0.00	0.00	0.00	0.00	0.00	0.00
C54	1.00	1.00	0.00	0.00	0.00	0.00	0.00	0.00	0.00	0.00
C55	1.00	0.99	0.01	0.00	0.00	0.00	0.00	0.00	0.00	0.00
C56	1.00	0.99	0.01	0.00	0.00	0.00	0.00	0.00	0.00	0.00
C57	1.00	1.00	0.00	0.00	0.00	0.00	0.00	0.00	0.00	0.00
C58	1.00	0.43	0.00	0.00	0.03	0.00	0.00	0.54	0.02	0.00
C59	1.00	1.00	0.00	0.00	0.00	0.00	0.00	0.00	0.00	0.00
C6	1.00	0.45	0.00	0.00	0.04	0.51	0.00	0.00	0.00	0.00
C60	1.00	1.00	0.00	0.00	0.00	0.00	0.00	0.00	0.00	0.00
C61	1.00	0.42	0.02	0.00	0.38	0.17	0.00	0.00	0.98	0.00
C62	1.00	0.02	0.34	0.00	0.63	0.00	0.00	0.00	0.97	0.00
C63	1.00	0.02	0.02	0.00	0.70	0.26	0.00	0.00	0.49	0.00
C64	1.00	0.02	0.02	0.00	0.71	0.26	0.00	0.00	0.49	0.00
C65	1.00	0.02	0.39	0.00	0.09	0.50	0.00	0.00	0.49	0.00
C66	1.00	0.98	0.02	0.00	0.00	0.00	0.00	0.00	0.00	0.00
C67	1.00	0.45	0.00	0.00	0.02	0.00	0.00	0.53	0.01	0.00
C68	1.00	0.02	0.02	0.00	0.70	0.26	0.00	0.00	0.48	0.00
C69	1.00	0.02	0.43	0.00	0.05	0.50	0.00	0.00	0.69	0.00
C7	1.00	1.00	0.00	0.00	0.00	0.00	0.00	0.00	0.00	0.00
C70	1.00	0.02	0.02	0.00	0.70	0.26	0.00	0.00	0.48	0.00
C71	1.00	0.98	0.02	0.00	0.00	0.00	0.00	0.00	0.00	0.00
C72	1.00	0.44	0.00	0.00	0.02	0.00	0.00	0.54	0.02	0.00
C73	1.00	0.98	0.02	0.00	0.00	0.00	0.00	0.00	0.00	0.00
C74	1.00	0.98	0.02	0.00	0.00	0.00	0.00	0.00	0.00	0.00
C75	1.00	1.00	0.00	0.00	0.00	0.00	0.00	0.00	0.00	0.00
C76	1.00	0.02	0.41	0.00	0.06	0.51	0.00	0.00	0.51	0.00
C77	1.00	0.03	0.00	0.00	0.02	0.00	0.00	0.96	0.01	0.00
C78	1.00	0.03	0.00	0.00	0.04	0.00	0.00	0.94	0.03	0.00
C79	1.00	0.46	0.54	0.00	0.00	0.00	0.00	0.00	0.00	0.00
C8	1.00	0.44	0.02	0.00	0.10	0.44	0.00	0.00	0.98	0.00

C80	1.00	0.44	0.56	0.00	0.00	0.00	0.00	0.00	0.00	0.00
C81	1.00	0.98	0.02	0.00	0.00	0.00	0.00	0.00	0.00	0.00
C82	1.00	1.00	0.00	0.00	0.00	0.00	0.00	0.00	0.00	0.00
C83	1.00	0.02	0.00	0.00	0.03	0.00	0.00	0.94	0.03	0.00
C84	1.00	0.02	0.00	0.00	0.00	0.98	0.00	0.00	0.48	0.00
C85	1.00	1.00	0.00	0.00	0.00	0.00	0.00	0.00	0.00	0.00
C86	1.00	0.02	0.98	0.00	0.00	0.00	0.00	0.00	0.00	0.00
C87	1.00	1.00	0.00	0.00	0.00	0.00	0.00	0.00	0.00	0.00
C88	1.00	1.00	0.00	0.00	0.00	0.00	0.00	0.00	0.00	0.00
C89	1.00	1.00	0.00	0.00	0.00	0.00	0.00	0.00	0.00	0.00
C9	1.00	1.00	0.00	0.00	0.00	0.00	0.00	0.00	0.00	0.00
C90	1.00	1.00	0.00	0.00	0.00	0.00	0.00	0.00	0.00	0.00
C91	1.00	1.00	0.00	0.00	0.00	0.00	0.00	0.00	0.00	0.00
C92	1.00	1.00	0.00	0.00	0.00	0.00	0.00	0.00	0.00	0.00
C93	1.00	1.00	0.00	0.00	0.00	0.00	0.00	0.00	0.00	0.00
C94	1.00	1.00	0.00	0.00	0.00	0.00	0.00	0.00	0.00	0.00
C95	1.00	1.00	0.00	0.00	0.00	0.00	0.00	0.00	0.00	0.00
C96	1.00	0.45	0.55	0.00	0.00	0.00	0.00	0.00	0.00	0.00
C97	1.00	1.00	0.00	0.00	0.00	0.00	0.00	0.00	0.00	0.00
C98	1.00	1.00	0.00	0.00	0.00	0.00	0.00	0.00	0.00	0.00
C99	1.00	0.43	0.57	0.00	0.00	0.00	0.00	0.00	0.00	0.00
RYCB01-MAJOR	1.00	0.44	0.56	0.00	0.00	0.00	0.00	0.00	0.00	0.00
RYCB02-MAJOR	1.00	0.98	0.02	0.00	0.00	0.00	0.00	0.00	0.00	0.00
RYCB03-MAJOR	1.00	0.46	0.54	0.00	0.00	0.00	0.00	0.00	0.00	0.00
RYCB04-MAJOR	1.00	0.43	0.57	0.00	0.00	0.00	0.00	0.00	0.00	0.00
RYCB05-MAJOR	1.00	0.96	0.04	0.00	0.00	0.00	0.00	0.00	0.00	0.00
RYCB06-MAJOR	1.00	0.43	0.57	0.00	0.00	0.00	0.00	0.00	0.00	0.00
RYCB07-MAJOR	1.00	1.00	0.00	0.00	0.00	0.00	0.00	0.00	0.00	0.00
RYCB08-MAJOR	1.00	0.44	0.56	0.00	0.00	0.00	0.00	0.00	0.00	0.00
RYCB09-MAJOR	1.00	0.44	0.56	0.00	0.00	0.00	0.00	0.00	0.00	0.00
RYCB10-MAJOR	1.00	0.44	0.56	0.00	0.00	0.00	0.00	0.00	0.00	0.00
RYCB11-MAJOR	1.00	0.45	0.55	0.00	0.00	0.00	0.00	0.00	0.00	0.00
RYCB12-MAJOR	1.00	0.02	0.98	0.00	0.00	0.00	0.00	0.00	0.00	0.00
RYCB13-MAJOR	1.00	0.44	0.56	0.00	0.00	0.00	0.00	0.00	0.00	0.00
RYCB14-MAJOR	1.00	1.00	0.00	0.00	0.00	0.00	0.00	0.00	0.00	0.00
RYCB15-MAJOR	1.00	1.00	0.00	0.00	0.00	0.00	0.00	0.00	0.00	0.00
RYCB16-MAJOR	1.00	1.00	0.00	0.00	0.00	0.00	0.00	0.00	0.00	0.00
RYCB17-MAJOR	1.00	1.00	0.00	0.00	0.00	0.00	0.00	0.00	0.00	0.00
RYCB18-MAJOR	1.00	1.00	0.00	0.00	0.00	0.00	0.00	0.00	0.00	0.00
RYCB20-MAJOR	1.00	1.00	0.00	0.00	0.00	0.00	0.00	0.00	0.00	0.00
RYCB21-MAJOR	1.00	1.00	0.00	0.00	0.00	0.00	0.00	0.00	0.00	0.00
RYCB22-MAJOR	1.00	1.00	0.00	0.00	0.00	0.00	0.00	0.00	0.00	0.00
RYCB23-MAJOR	1.00	1.00	0.00	0.00	0.00	0.00	0.00	0.00	0.00	0.00
RYCB24-MAJOR	1.00	1.00	0.00	0.00	0.00	0.00	0.00	0.00	0.00	0.00
RYCB25-MAJOR	1.00	1.00	0.00	0.00	0.00	0.00	0.00	0.00	0.00	0.00
RYCB26-MAJOR	1.00	1.00	0.00	0.00	0.00	0.00	0.00	0.00	0.00	0.00
RYCB27-MAJOR	1.00	1.00	0.00	0.00	0.00	0.00	0.00	0.00	0.00	0.00
RYCB28-MAJOR	1.00	0.99	0.01	0.00	0.00	0.00	0.00	0.00	0.00	0.00
RYCB29-MAJOR	1.00	1.00	0.00	0.00	0.00	0.00	0.00	0.00	0.00	0.00
RYCB30-MAJOR	1.00	1.00	0.00	0.00	0.00	0.00	0.00	0.00	0.00	0.00
RYCB31-MAJOR	1.00	0.44	0.53	0.00	0.00	0.00	0.03	0.00	0.00	0.00
RYCB32-MAJOR	1.00	0.41	0.59	0.00	0.00	0.00	0.00	0.00	0.00	0.00
RYCB33-MAJOR	1.00	0.43	0.57	0.00	0.00	0.00	0.00	0.00	0.00	0.00
RYCB34-MAJOR	1.00	1.00	0.00	0.00	0.00	0.00	0.00	0.00	0.00	0.00
RYCB35-MAJOR	1.00	1.00	0.00	0.00	0.00	0.00	0.00	0.00	0.00	0.00
RYCB36-MAJOR	1.00	0.99	0.01	0.00	0.00	0.00	0.00	0.00	0.00	0.00
RYCB38-MAJOR_1	1.00	0.99	0.01	0.00	0.00	0.00	0.00	0.00	0.00	0.00
RYCB38-MAJOR_2	1.00	0.41	0.59	0.00	0.00	0.00	0.00	0.00	0.00	0.00
RYCB40-MAJOR	1.00	1.00	0.00	0.00	0.00	0.00	0.00	0.00	0.00	0.00
STM-1_(STM)	1.00	0.03	0.00	0.00	0.00	0.00	0.00	0.97	0.00	0.00
STM-2_(STM)	1.00	0.03	0.00	0.00	0.02	0.00	0.00	0.95	0.02	0.00
STM-2-10_(STM-OS)	1.00	0.03	0.00	0.00	0.10	0.00	0.00	0.87	0.00	0.00
STM-2-11_(STM-OS)	1.00	0.03	0.00	0.00	0.06	0.00	0.00	0.91	0.00	0.00
STM-2-12_(STM-OS)	1.00	0.03	0.34	0.00	0.63	0.00	0.00	0.00	0.53	0.00
STM-2-13_(STM-OS)	1.00	0.03	0.00	0.00	0.00	0.00	0.00	0.97	0.00	0.00
STM-2-15_(STM-OS)	1.00	0.04	0.00	0.00	0.93	0.03	0.00	0.00	0.00	0.00
STM-2-8_(STM-OS)	1.00	0.02	0.00	0.00	0.27	0.00	0.00	0.71	0.00	0.00
STM-2-9_(STM-OS)	1.00	0.03	0.00	0.00	0.06	0.00	0.00	0.91	0.00	0.00
STM-3_(STM)	1.00	0.03	0.02	0.00	0.96	0.00	0.00	0.00	0.97	0.00
STM-4_(STM)	1.00	0.98	0.02	0.00	0.00	0.00	0.00	0.00	0.00	0.00
STM-5_(STM)	1.00	0.02	0.98	0.00	0.00	0.00	0.00	0.00	0.00	0.00
STM-5A_(STM)	1.00	0.02	0.00	0.00	0.00	0.00	0.00	0.98	0.00	0.00
STM-6_(STM)	1.00	0.03	0.00	0.00	0.00	0.00	0.00	0.97	0.00	0.00
STM-7_(STM)	1.00	0.03	0.00	0.00	0.00	0.00	0.00	0.97	0.00	0.00

****
Conduit Surcharge Summary
****

Conduit	Hours Full: Both Ends	Hours Full: Upstream	Hours Full: Dnstream	Hours Above Full Normal Flow	Hours Capacity Limited
3_(10)_(STM)	0.01	0.01	0.89	0.01	0.01
3_(100)_(STM)	19.51	19.51	19.98	0.01	0.01
3_(20)_(STM)	30.84	30.84	35.72	0.01	0.01
3_(21)_(STM)	19.06	19.11	19.51	0.36	0.50
3_(22)_(STM)	31.76	31.76	35.38	0.01	0.01
3_(23)_(STM)	35.88	35.88	35.89	0.88	0.88
3_(25)_(STM)	35.86	35.86	35.89	0.01	0.01

3_(4)_(STM)	13.91	13.91	15.10	0.01	0.01
3_(43)_(STM)	35.75	35.75	35.80	0.01	0.01
3_(5)_(STM)	15.06	15.10	16.40	0.01	0.48
3_(53)_(STM)	0.01	0.01	0.01	0.46	0.01
3_(6)_(STM)	16.40	16.40	17.42	0.53	0.40
3_(7)_(STM)	17.40	17.42	18.22	0.01	0.43
3_(71)_(STM)	0.01	0.01	7.15	0.01	0.01
3_(72)_(1)_(STM)	22.32	22.32	24.06	0.01	0.01
3_(73)_(STM)	15.53	15.53	20.28	0.01	0.01
3_(74)_(STM)	9.73	9.73	15.34	0.01	0.01
3_(75)_(STM)	2.36	2.36	9.61	0.01	0.01
3_(9)_(STM)	28.19	28.19	31.59	0.01	0.01
3_(94)_(STM)	24.17	24.17	29.96	0.01	0.01
STM-2-10_(STM-OS)	0.01	0.01	0.01	0.65	0.01
STM-2-11_(STM-OS)	0.01	0.01	0.01	0.20	0.01
STM-2-12_(STM-OS)	0.01	0.01	0.01	0.56	0.01
STM-2-13_(STM-OS)	0.01	0.01	0.01	0.81	0.01
STM-2-15_(STM-OS)	0.01	0.01	0.01	0.59	0.01
STM-2-8_(STM-OS)	0.97	0.98	0.97	0.41	0.97
STM-2-9_(STM-OS)	0.01	1.12	0.01	0.52	0.01

Analysis begun on: Fri May 10 10:49:50 2019
Analysis ended on: Fri May 10 10:50:26 2019
Total elapsed time: 00:00:36

```
00001> 2     Metric units
00002> *#*************************************************************************
00003> *#  Project Name: [Claridge-Uniform Draft Plan]    Project Number: [116132]
00004> *#  Date        : May 2nd, 2019
00005> *#  Modeller    : [K. Auld]
00006> *#  Company     : NOVATECH ENGINEERING CONSULTANTS LTD
00007> *#  License #   :  5320763
00008> *#*************************************************************************
00009> *Updated Shirleys Brook - Post-Development Model to include the Draft Plan desig
00010> *Claridge Uniform lands.  New pond design includes two cells with two outlets.
00011> *#*************************************************************************
00012> START               TZERO=[0.0],  METOUT=[2],  NSTORM=[1],  NRUN=[1]
00013>                     C25mm-4.stm
00014> *%-----------------|-------------------------------------------------------|
00015> READ STORM          STORM_FILENAME=["STORM.001"]
00016> *%-----------------|-------------------------------------------------------|
00017> DEFAULT VALUES      ICASEdef=[1],  read and print values
00018>                     DEFVAL_FILENAME=["OTTAWA.DEF"]
00019> *%-----------------|-------------------------------------------------------|
00020> ***************************************************************************|
00021> ************************** FLOW TO TRIBUTARY 2 ****************************|
00022> ***************************************************************************|
00023> **FLOW FROM UPSTREAM AREA/ THROUGH TRIBUTARY 2 UP TO MARCH ROAD**
00024> *%-----------------|-------------------------------------------------------|
00025> CALIB NASHYD       ID=[1], NHYD=["201"], DT=[5]min, AREA=[115.14](ha),
00026>                     DWF=[0](cms), CN/C=[65], IA=[11.4](mm),
00027>                     N=[1.1], TP=[3.42]hrs,
00028>                     END=-1
00029> *%-----------------|-------------------------------------------------------|
00030> ROUTE CHANNEL       IDout=[2], NHYD=["210"], IDin=[1],
00031>                     RDT=[5](min),
00032>                     CHLGTH=[557.6](m),  CHSLOPE=[0.89](%),
00033>                                         FPSLOPE=[0.89](%),
00034>                     SECNUM=[2096],       NSEG=[3]
00035>                     ( SEGROUGH, SEGDIST (m))=[0.35,30.79 -0.040,51.78 0.35,96.66
00036>                     ( DISTANCE (m), ELEVATION (m))=[   0.00    , 87.99 ]
00037>                                                    [       11.43    , 86.90 ]
00038>                                                    [       30.79    , 86.74 ]
00039>                                                    [       34.09    , 86.37 ]
00040>                                                    [       35.26    , 86.12 ]
00041>                                                    [       39.56    , 86.12 ]
00042>                                                    [       45.35    , 86.52 ]
00043>                                                    [       51.78    , 86.75 ]
00044>                                                    [       63.33    , 86.96 ]
00045>                                                    [       65.76    , 86.99 ]
00046>                                                    [       76.04    , 87.55 ]
00047>                                                    [       96.66    , 87.99 ]
00048> *%-----------------|-------------------------------------------------------|
00049> CALIB NASHYD       ID=[1], NHYD=["202"], DT=[5]min, AREA=[263.64](ha),
00050>                     DWF=[0](cms), CN/C=[70], IA=[7.7](mm),
00051>                     N=[1.1], TP=[5.14]hrs,
00052>                     END=-1
00053> *%-----------------|-------------------------------------------------------|
00054> ADD HYD             IDsum=[3], NHYD=["210add"], IDs to add=[1,2]
00055> *%-----------------|-------------------------------------------------------|
00056> ROUTE CHANNEL       IDout=[1], NHYD=["211"], IDin=[3],
00057>                     RDT=[5](min),
00058>                     CHLGTH=[450](m),   CHSLOPE=[1.0](%),
00059>                                        FPSLOPE=[1.0](%),
00060>                     SECNUM=[1],        NSEG=[3]
00061>                     ( SEGROUGH, SEGDIST (m))=[0.35,17.5 -0.1,22.5 0.35,40] NSEG
00062>                     ( DISTANCE (m), ELEVATION (m))=[    0.0    , 3.0 ]
00063>                                                    [       17.0    , 1.0 ]
00064>                                                    [       17.5    , 0.0 ]
00065>                                                    [       22.5    , 0.0 ]
00066>                                                    [       23.0    , 1.0 ]
00067>                                                    [       40.0    , 3.0 ]
00068> *%-----------------|-------------------------------------------------------|
00069> CALIB NASHYD       ID=[2], NHYD=["211"], DT=[5]min, AREA=[1.87](ha),
00070>                     DWF=[0](cms), CN/C=[76], IA=[7.6](mm),
00071>                     N=[1.1], TP=[1.17]hrs,
00072>                     END=-1
00073> *%-----------------|-------------------------------------------------------|
00074> ADD HYD             IDsum=[3], NHYD=["211add"], IDs to add=[1,2]
00075> *%-----------------|-------------------------------------------------------|
00076> ROUTE CHANNEL       IDout=[1], NHYD=["212"], IDin=[3],
00077>                     RDT=[5](min),
00078>                     CHLGTH=[230](m),   CHSLOPE=[1.0](%),
00079>                                        FPSLOPE=[1.0](%),
00080>                     SECNUM=[1],        NSEG=[3]
00081>                     ( SEGROUGH, SEGDIST (m))=[0.35,17.5 -0.1,22.5 0.35,40] NSEG
00082>                     ( DISTANCE (m), ELEVATION (m))=[     0.0    , 3.0 ]
00083>                                                    [       17.0    , 1.0 ]
00084>                                                    [       17.5    , 0.0 ]
00085>                                                    [       22.5    , 0.0 ]
00086>                                                    [       23.0    , 1.0 ]
00087>                                                    [       40.0    , 3.0 ]
00088> *%-----------------|-------------------------------------------------------|
00089> CALIB NASHYD       ID=[2], NHYD=["212"], DT=[5]min, AREA=[0.95](ha),
00090>                     DWF=[0](cms), CN/C=[66], IA=[8.8](mm),
00091>                     N=[1.1], TP=[0.56]hrs,
00092>                     END=-1
00093> *%-----------------|-------------------------------------------------------|
00094> ADD HYD             IDsum=[3], NHYD=["212add"], IDs to add=[1,2]
00095> *%-----------------|-------------------------------------------------------|
00096> ROUTE CHANNEL       IDout=[1], NHYD=["213"], IDin=[3],
00097>                     RDT=[5](min),
00098>                     CHLGTH=[330](m),   CHSLOPE=[1.0](%),
00099>                                        FPSLOPE=[1.0](%),
00100>                     SECNUM=[1],        NSEG=[3]
00101>                     ( SEGROUGH, SEGDIST (m))=[0.35,17.5 -0.1,22.5 0.35,40] NSEG
00102>                     ( DISTANCE (m), ELEVATION (m))=[    0.0    , 3.0 ]
00103>                                                    [       17.0    , 1.0 ]
00104>                                                    [       17.5    , 0.0 ]
00105>                                                    [       22.5    , 0.0 ]
00106>                                                    [       23.0    , 1.0 ]
00107>                                                    [       40.0    , 3.0 ]
00108> *%-----------------|-------------------------------------------------------|
00109> CALIB NASHYD       ID=[2], NHYD=["213"], DT=[5]min, AREA=[1.43](ha),
00110>                     DWF=[0](cms), CN/C=[66], IA=[9.0](mm),
00111>                     N=[1.1], TP=[0.67]hrs,
00112>                     END=-1
00113> *%-----------------|-------------------------------------------------------|
00114> ***************************************************************************|
00115> ************Flow from upstream area in Trib 2 up to March Road*************|
00116> ***************************************************************************|
00117> ADD HYD             IDsum=[9], NHYD=["TRIB2"], IDs to add=[1,2]
00118> *%-----------------|-------------------------------------------------------|
00119> ***************************************************************************|
00120> ****************** Flow from CU Lands to Upper & Lower Ponds ***************|
00121> ***************************************************************************|
00122> *%-----------------|-------------------------------------------------------|
00123> DESIGN STANDHYD     ID=[1], NHYD=["UPPER"], DT=[5]min, AREA=[34.6](ha),
00124>                     XIMP=[0.474], TIMP=[0.592], DWF=[0](cms),  LOSS=[1],
00125>                     SLOPE=[1.25](%), END=-1
00126> *%-----------------|-------------------------------------------------------|
00127> **********************
00128> ***UPPER POND SIZING***
00129> **********************
00130> ROUTE RESERVOIR     IDout=[2],   NHYD=["CU-UP"],  IDin=[1],
00131>                      RDT=[5](min),
00132>                           TABLE of ( OUTFLOW-STORAGE ) values
00133>                                      (cms) - (ha-m)
00134>                                    [ 0.000 , 0.0000 ]
00135>                                    [ 0.044 , 0.3920 ]
00136>                                    [ 0.060 , 0.6370 ]
00137>                                    [ 0.128 , 0.8670 ]
00138>                                    [ 0.231 , 1.6950 ]
00139>                                    [   -1  ,   -1   ]  (max twenty pts)
00140>                          IDovf=[3], NHYDovf=["P1-OVF"]
00141> ***************************************************************************|
00142> *%-----------------|-------------------------------------------------------|
00143> DESIGN STANDHYD     ID=[4], NHYD=["LOWER"], DT=[5]min, AREA=[21.9](ha),
00144>                     XIMP=[0.530], TIMP=[0.662], DWF=[0](cms),  LOSS=[1],
00145>                     SLOPE=[1.25](%), END=-1
00146> *%-----------------|-------------------------------------------------------|
00147> **********************
00148> ***LOWER POND SIZING***
00149> **********************
00150> ROUTE RESERVOIR     IDout=[5],   NHYD=["CU-LOW"],  IDin=[4],
00151>                      RDT=[5](min),
00152>                           TABLE of ( OUTFLOW-STORAGE ) values
00153>                                      (cms) - (ha-m)
00154>                                    [ 0.000 , 0.0000 ]
00155>                                    [ 0.022 , 0.3040 ]
00156>                                    [ 0.039 , 0.4980 ]
00157>                                    [ 0.072 , 0.6420 ]
00158>                                    [ 0.126 , 1.2160 ]
00159>                                    [ 0.130 , 1.2460 ]
00160>                                    [   -1  ,   -1   ]  (max twenty pts)
00161>                          IDovf=[6], NHYDovf=["P1-OVF"]
00162> ***************************************************************************|
00163> *%-----------------|-------------------------------------------------------|
00164> ADD HYD             IDsum=[1], NHYD=["PNDOUT"], IDs to add=[2,5]
00165> *%-----------------|-------------------------------------------------------|
00166> *SAVE HYD           ID=[1],   # OF PCYCLES=[1],  ICASEsh=[1]
00167> *                   HYD_COMMENT=["PONDOUT"]
00168> *%-----------------|-------------------------------------------------------|
00169> ************************************
00170> **TOTAL FLOW IN TRIB 2 AT MARCH ROAD**
00171> ************************************
00172> ADD HYD             IDsum=[2], NHYD=["213ADD"], IDs to add=[1,9]
00173> *%-----------------|-------------------------------------------------------|
00174> ***************************************************************************|
00175> ***************************************************************************|
00176> ***************************************************************************|
00177> ***************************************************************************|
00178> *%-----------------|-------------------------------------------------------|
00179> START               TZERO=[0.0],  METOUT=[2],  NSTORM=[1],  NRUN=[2]
00180>                     C2-4.stm
00181> *%-----------------|-------------------------------------------------------|
00182> START               TZERO=[0.0],  METOUT=[2],  NSTORM=[1],  NRUN=[3]
00183>                     C5-4.stm
00184> *%-----------------|-------------------------------------------------------|
00185> *START              TZERO=[0.0],  METOUT=[2],  NSTORM=[1],  NRUN=[4]
00186> *                   C10-4.stm
00187> *%-----------------|-------------------------------------------------------|
00188> START               TZERO=[0.0],  METOUT=[2],  NSTORM=[1],  NRUN=[5]
00189>                     C100-4.stm
00190> *%-----------------|-------------------------------------------------------|
00191> START               TZERO=[0.0],  METOUT=[2],  NSTORM=[1],  NRUN=[6]
00192>                     S12-25mm.stm
00193> *%-----------------|-------------------------------------------------------|
00194> START               TZERO=[0.0],  METOUT=[2],  NSTORM=[1],  NRUN=[7]
00195>                     S2-12.stm
00196> *%-----------------|-------------------------------------------------------|
00197> START               TZERO=[0.0],  METOUT=[2],  NSTORM=[1],  NRUN=[8]
00198>                     S5-12.stm
00199> *%-----------------|-------------------------------------------------------|
00200> *START              TZERO=[0.0],  METOUT=[2],  NSTORM=[1],  NRUN=[9]
00201> *                   S10-12.stm
00202> *%-----------------|-------------------------------------------------------|
00203> *START              TZERO=[0.0],  METOUT=[2],  NSTORM=[1],  NRUN=[10]
00204> *                   S25-12.stm
00205> *%-----------------|-------------------------------------------------------|
00206> *START              TZERO=[0.0],  METOUT=[2],  NSTORM=[1],  NRUN=[11]
00207> *                   S50-12.stm
00208> *%-----------------|-------------------------------------------------------|
00209> START               TZERO=[0.0],  METOUT=[2],  NSTORM=[1],  NRUN=[12]
00210>                     S100-12.stm
00211> *%-----------------|-------------------------------------------------------|
00212> START               TZERO=[0.0],  METOUT=[2],  NSTORM=[1],  NRUN=[13]
00213>                     S24-25mm.stm
00214> *%-----------------|-------------------------------------------------------|
00215> START               TZERO=[0.0],  METOUT=[2],  NSTORM=[1],  NRUN=[14]
00216>                     S2-24.stm
00217> *%-----------------|-------------------------------------------------------|
00218> START               TZERO=[0.0],  METOUT=[2],  NSTORM=[1],  NRUN=[15]
00219>                     S5-24.stm
00220> *%-----------------|-------------------------------------------------------|
00221> START               TZERO=[0.0],  METOUT=[2],  NSTORM=[1],  NRUN=[16]
00222>                     S100-24.stm
00223> *%-----------------|-------------------------------------------------------|
00224> FINISH
00225>
00226>
00227>
00228>
```

```
00001> ================================================================================
00002>
00003>    SSSSS  W   W  M   M  H   H  Y   Y  M   M   OOO        999    999     =========
00004>    S      W W W  MM MM  H   H   Y Y   MM MM  O   O         9   9   9     9
00005>    SSSSS  W W W  M M M  HHHHH    Y    M M M  O   O  ##  9   9   9   9   Ver  4.05
00006>        S  W W W  M   M  H   H    Y    M   M  O   O       9999   9999   Sept 2011
00007>    SSSSS   W W   M   M  H   H    Y    M   M   OOO          9      9     =========
00008>                                                          9   9   9   9   # 5320763
00009>          StormWater Management HYdrologic Model           999    999     =========
00010>
00011> ********************************************************************************
00012> ****************************** SWMHYMO Ver/4.05  *******************************
00013> *********  A single event and continuous hydrologic simulation model  *********
00014> *********      based on the principles of HYMO and its successors      *********
00015> *********                  OTTHYMO-83 and OTTHYMO-89.                  *********
00016> ********************************************************************************
00017> *********  Distributed by:  J.F. Sabourin and Associates Inc.          *********
00018> *********                   Ottawa,  Ontario: (613) 836-3884           *********
00019> *********                   Gatineau, Quebec: (819) 243-6858           *********
00020> *********                   E-Mail: swmhymo@jfsa.Com                   *********
00021> ********************************************************************************
00022>
00023> ++++++++++++++++++++++++++++++++++++++++++++++++++++++++++++++++++++++++++++++++
00024> +++++++++ Licensed user: NOVATECH ENGINEERING CONSULTANTS LTD          +++++++++
00025> +++++++++                 Nepean                 SERIAL#:5320763      +++++++++
00026> ++++++++++++++++++++++++++++++++++++++++++++++++++++++++++++++++++++++++++++++++
00027>
00028> ********************************************************************************
00029> *********            ++++++ PROGRAM ARRAY DIMENSIONS ++++++             *********
00030> *********            Maximum value for ID numbers  :     10             *********
00031> *********            Max. number of rainfall points: 105408             *********
00032> *********            Max. number of flow points    : 105408             *********
00033> ********************************************************************************
00034>
00035> ***** DESCRIPTION SUMMARY TABLE HEADERS (units depend on METOUT in START) *****
00036> *****------------------------------------------------------------------------*****
00037> *****     ID:  Hydrograph IDentification numbers, (1-10).                    *****
00038> *****  NHYD:  Hydrograph reference numbers, (6 digits or characters).        *****
00039> *****  AREA:  Drainage area associated with hydrograph, (ac.) or (ha.).      *****
00040> ***** QPEAK:  Peak flow of simulated hydrograph, (ft^3/s) or (m^3/s).       *****
00041> ***** TpeakDate_hh:mm is the date and time of the peak flow.                 *****
00042> *****  R.V.:  Runoff Volume of simulated hydrograph, (in) or (mm).          *****
00043> *****  R.C.:  Runoff Coefficient of simulated hydrograph, (ratio).          *****
00044> *****     *:  see WARNING or NOTE message printed at end of run.            *****
00045> *****    **:  see  ERROR  message printed at end of run.                    *****
00046> ********************************************************************************
00047> ********************************************************************************
00048>
00049> ::::::::::::::::::::::::::::::::::::::::::::::::::::::::::::::::::::::::::::::::
00050>
00051> ********************************************************************************
00052>
00053> *********************   S U M M A R Y   O U T P U T   **************************
00054> ********************************************************************************
00055> *         DATE: 2019-05-09     TIME: 15:01:32     RUN COUNTER: 000920          *
00056> ********************************************************************************
00057> * Input   filename: M:\2016\116132\DATA\CALCUL~1\112117~1\CUPOND.dat            *
00058> * Output  filename: M:\2016\116132\DATA\CALCUL~1\112117~1\CUPOND.out            *
00059> * Summary filename: M:\2016\116132\DATA\CALCUL~1\112117~1\CUPOND.sum            *
00060> * User comments:                                                              *
00061> * 1:_____________________________________________________________________     *
00062> * 2:_____________________________________________________________________     *
00063> * 3:_____________________________________________________________________     *
00064> ********************************************************************************
00065>
00066>
00067> #*******************************************************************************
00068> #  Project Name: [Claridge-Uniform Draft Plan]    Project Number: [116132]
00069> #  Date         : May 2nd, 2019
00070> #  Modeller     : [K. Auld]
00071> #  Company      : NOVATECH ENGINEERING CONSULTANTS LTD
00072> #  License #    :  5320763
00073> #*******************************************************************************
00074> #*******************************************************************************
00075>  RUN:COMMAND#
00076>  001:0001--------------------------------------------------------------------------
00077>      START
00078>       [TZERO =    .00 hrs on        0]
00079>       [METOUT=   2    (1=imperial, 2=metric output)]
00080>       [NSTORM=   1 ]
00081>       [NRUN  =   1 ]
00082>  001:0002--------------------------------------------------------------------------
00083>      READ STORM
00084>       Filename = STORM.001
00085>       Comment  =
00086>       [SDT=10.00:SDUR=   4.00:PTOT=  25.00]
00087>  001:0003--------------------------------------------------------------------------
00088>      DEFAULT VALUES
00089>       Filename = M:\2016\116132\DATA\CALCUL~1\112117~1\OTTAWA.DEF
00090>       ICASEdv  = 1 (read and print data)
00091>       FileTitle= ------ ENTER YOUR COMMENTS ON THIS LINE AND THE NEXT ONE ---
00092>                  ------ PARAMETER VALUES MUST BE ENTERD AFTER COLUMN 60 ----|
00093>       Horton's infiltration equation parameters:
00094>       [Fo= 76.20 mm/hr] [Fc=13.20 mm/hr] [DCAY= 4.14 /hr] [F=  .00 mm]
00095>       Parameters for PERVIOUS surfaces in STANDHYD:
00096>       [IAper=   4.67 mm] [LGP=40.00 m] [MNP= .250]
00097>       Parameters for IMPERVIOUS surfaces in STANDHYD:
00098>       [IAimp=   1.57 mm] [CLI= 1.50]   [MNI= .013]
00099>       Parameters used in NASHYD:
00100>       [Ia=   4.67 mm] [N= 3.00]
00101>  001:0004--------------ID:NHYD----------AREA----QPEAK-TpeakDate_hh:mm----R.V.-
00102>      CALIB NASHYD       01:201          115.14     .009 No_date    5:55    1.23
00103>       [CN= 65.0: N= 1.10]
00104>       [Tp= 3.42:DT= 5.00]
00105>  001:0005--------------ID:NHYD----------AREA----QPEAK-TpeakDate_hh:mm----R.V.-
00106>      ROUTE CHANNEL   -> 01:201          115.14     .009 No_date    5:55    1.23
00107>       [RDT= 5.00] out<- 02:210          115.14     .009 No_date    6:20    1.23
00108>       [L/S/n=  558./ .890/.040]
00109>       {Vmax=  .423:Dmax=  .004}
00110>  001:0006--------------ID:NHYD----------AREA----QPEAK-TpeakDate_hh:mm----R.V.-
00111>      CALIB NASHYD       01:202          263.64     .027 No_date    7:25    2.37
00112>       [CN= 70.0: N= 1.10]
00113>       [Tp= 5.14:DT= 5.00]
00114>  001:0007--------------ID:NHYD----------AREA----QPEAK-TpeakDate_hh:mm----R.V.-
00115>      ADD HYD            01:202          263.64     .027 No_date    7:25    2.37
00116>                       + 02:210          115.14     .009 No_date    6:20    1.23
00117>       [DT= 5.00]  SUM=  03:210add       378.78     .036 No_date    7:00    2.02
00118>  001:0008--------------ID:NHYD----------AREA----QPEAK-TpeakDate_hh:mm----R.V.-
00119>      ROUTE CHANNEL   -> 03:210add       378.78     .036 No_date    7:00    2.02
00120>       [RDT= 5.00] out<- 01:211          378.78     .036 No_date    7:30    2.02
00121>       [L/S/n=  450./1.000/.100]
00122>       {Vmax=  .288:Dmax=  .025}
00123>  001:0009--------------ID:NHYD----------AREA----QPEAK-TpeakDate_hh:mm----R.V.-
00124>      CALIB NASHYD       02:211            1.87     .001 No_date    4:00    3.10
00125>       [CN= 76.0: N= 1.10]
00126>       [Tp= 1.17:DT= 5.00]
00127>  001:0010--------------ID:NHYD----------AREA----QPEAK-TpeakDate_hh:mm----R.V.-
00128>      ADD HYD            01:211          378.78     .036 No_date    7:30    2.02
00129>                       + 02:211            1.87     .001 No_date    4:00    3.10
00130>       [DT= 5.00]  SUM=  03:211add       380.65     .037 No_date    7:15    2.03
00131>  001:0011--------------ID:NHYD----------AREA----QPEAK-TpeakDate_hh:mm----R.V.-
00132>      ROUTE CHANNEL   -> 03:211add       380.65     .037 No_date    7:15    2.03
00133>       [RDT= 5.00] out<- 01:212          380.65     .037 No_date    7:30    2.03
00134>       [L/S/n=  230./1.000/.100]
00135>       {Vmax=  .288:Dmax=  .025}
00136>  001:0012--------------ID:NHYD----------AREA----QPEAK-TpeakDate_hh:mm----R.V.-
00137>      CALIB NASHYD       02:212             .95     .001 No_date    4:00    1.77
00138>       [CN= 66.0: N= 1.10]
00139>       [Tp=  .56:DT= 5.00]
00140>  001:0013--------------ID:NHYD----------AREA----QPEAK-TpeakDate_hh:mm----R.V.-
00141>      ADD HYD            01:212          380.65     .037 No_date    7:30    2.03
00142>                       + 02:212             .95     .001 No_date    4:00    1.77
00143>       [DT= 5.00]  SUM=  03:212add       381.60     .037 No_date    7:15    2.03
00144>  001:0014--------------ID:NHYD----------AREA----QPEAK-TpeakDate_hh:mm----R.V.-
00145>      ROUTE CHANNEL   -> 03:212add       381.60     .037 No_date    7:15    2.03
00146>       [RDT= 5.00] out<- 01:213          381.60     .037 No_date    7:40    2.03
00147>       [L/S/n=  330./1.000/.100]
00148>       {Vmax=  .288:Dmax=  .026}
00149>  001:0015--------------ID:NHYD----------AREA----QPEAK-TpeakDate_hh:mm----R.V.-
00150>      CALIB NASHYD       02:213            1.43     .001 No_date    4:00    1.74
00151>       [CN= 66.0: N= 1.10]
00152>       [Tp=  .67:DT= 5.00]
00153>  001:0016--------------ID:NHYD----------AREA----QPEAK-TpeakDate_hh:mm----R.V.-
00154>      ADD HYD            01:213          381.60     .037 No_date    7:40    2.03
00155>                       + 02:213            1.43     .001 No_date    4:00    1.74
00156>       [DT= 5.00]  SUM=  09:TRIB2        383.03     .038 No_date    7:25    2.03
00157>  001:0017--------------ID:NHYD----------AREA----QPEAK-TpeakDate_hh:mm----R.V.-
00158>      DESIGN STANDHYD    01:UPPER          34.60    1.934 No_date    1:45   12.78
00159>       [XIMP=.47:TIMP=.59]
00160>       [SLP=1.25:DT= 5.00]
00161>       [LOSS= 1 : HORTONS]
00162>  001:0018--------------ID:NHYD----------AREA----QPEAK-TpeakDate_hh:mm----R.V.-
00163>      ROUTE RESERVOIR -> 01:UPPER        34.60    1.934 No_date    1:45   12.78
00164>       [RDT= 5.00] out<- 02:CU-UP        34.60     .045 No_date    4:05   12.78
00165>                 overflow <= 03:P1-OVF      .00     .000 No_date    0:00     .00
00166>      {MxStoUsed=.4044E+00, TotOvfVol=.0000E+00, N-Ovf=    0, TotDurOvf=    0.hrs
00167>  001:0019--------------ID:NHYD----------AREA----QPEAK-TpeakDate_hh:mm----R.V.-
00168>      DESIGN STANDHYD    04:LOWER          21.90    1.614 No_date    1:40   14.21
00169>       [XIMP=.53:TIMP=.66]
00170>       [SLP=1.25:DT= 5.00]
00171>       [LOSS= 1 : HORTONS]
00172>  001:0020--------------ID:NHYD----------AREA----QPEAK-TpeakDate_hh:mm----R.V.-
00173>      ROUTE RESERVOIR -> 04:LOWER        21.90    1.614 No_date    1:40   14.21
00174>       [RDT= 5.00] out<- 05:CU-LOW       21.90     .021 No_date    4:05   14.21
00175>                 overflow <= 06:P1-OVF      .00     .000 No_date    0:00     .00
00176>      {MxStoUsed=.2936E+00, TotOvfVol=.0000E+00, N-Ovf=    0, TotDurOvf=    0.hrs
00177>  001:0021--------------ID:NHYD----------AREA----QPEAK-TpeakDate_hh:mm----R.V.-
00178>      ADD HYD            02:CU-UP          34.60     .045 No_date    4:05   12.78
00179>                       + 05:CU-LOW       21.90     .021 No_date    4:05   14.21
00180>       [DT= 5.00]  SUM=  01:PNDOUT        56.50     .066 No_date    4:05   13.33
00181>  001:0022--------------ID:NHYD----------AREA----QPEAK-TpeakDate_hh:mm----R.V.-
00182>      ADD HYD            01:PNDOUT         56.50     .066 No_date    4:05   13.33
00183>                       + 09:TRIB2        383.03     .038 No_date    7:25    2.03
00184>       [DT= 5.00]  SUM=  02:213ADD       439.53     .100 No_date    5:30    3.48
00185>   ** END OF RUN :   1
00186>
00187>  ********************************************************************************
00188>
00189>
00190>
00191>
00192>
00193>  RUN:COMMAND#
00194>  002:0001--------------------------------------------------------------------------
00195>      START
00196>       [TZERO =    .00 hrs on        0]
00197>       [METOUT=   2    (1=imperial, 2=metric output)]
00198>       [NSTORM=   1 ]
00199>       [NRUN  =   2 ]
00200> #*******************************************************************************
00201> #  Project Name: [Claridge-Uniform Draft Plan]    Project Number: [116132]
00202> #  Date         : May 2nd, 2019
00203> #  Modeller     : [K. Auld]
00204> #  Company      : NOVATECH ENGINEERING CONSULTANTS LTD
00205> #  License #    :  5320763
00206> #*******************************************************************************
00207> #*******************************************************************************
00208>  002:0002--------------------------------------------------------------------------
00209>      READ STORM
00210>       Filename = STORM.001
00211>       Comment  =
00212>       [SDT=10.00:SDUR=   4.00:PTOT=  33.89]
00213>  002:0003--------------------------------------------------------------------------
00214>      DEFAULT VALUES
00215>       Filename = M:\2016\116132\DATA\CALCUL~1\112117~1\OTTAWA.DEF
00216>       ICASEdv  = 1 (read and print data)
00217>       FileTitle= ------ ENTER YOUR COMMENTS ON THIS LINE AND THE NEXT ONE ---
00218>                  ------ PARAMETER VALUES MUST BE ENTERD AFTER COLUMN 60 ----|
00219>       Horton's infiltration equation parameters:
00220>       [Fo= 76.20 mm/hr] [Fc=13.20 mm/hr] [DCAY= 4.14 /hr] [F=  .00 mm]
00221>       Parameters for PERVIOUS surfaces in STANDHYD:
00222>       [IAper=   4.67 mm] [LGP=40.00 m] [MNP= .250]
00223>       Parameters for IMPERVIOUS surfaces in STANDHYD:
00224>       [IAimp=   1.57 mm] [CLI= 1.50]   [MNI= .013]
00225>       Parameters used in NASHYD:
00226>       [Ia=   4.67 mm] [N= 3.00]
00227>  002:0004--------------ID:NHYD----------AREA----QPEAK-TpeakDate_hh:mm----R.V.-
00228>      CALIB NASHYD       01:201          115.14     .023 No_date    5:45    3.18
00229>       [CN= 65.0: N= 1.10]
00230>       [Tp= 3.42:DT= 5.00]
00231>  002:0005--------------ID:NHYD----------AREA----QPEAK-TpeakDate_hh:mm----R.V.-
00232>      ROUTE CHANNEL   -> 01:201          115.14     .023 No_date    5:45    3.18
00233>       [RDT= 5.00] out<- 02:210          115.14     .023 No_date    6:10    3.18
00234>       [L/S/n=  558./ .890/.040]
00235>       {Vmax=  .423:Dmax=  .011}
00236>  002:0006--------------ID:NHYD----------AREA----QPEAK-TpeakDate_hh:mm----R.V.-
00237>      CALIB NASHYD       01:202          263.64     .058 No_date    7:15    5.08
00238>       [CN= 70.0: N= 1.10]
00239>       [Tp= 5.14:DT= 5.00]
00240>  002:0007--------------ID:NHYD----------AREA----QPEAK-TpeakDate_hh:mm----R.V.-
00241>      ADD HYD            01:202          263.64     .058 No_date    7:15    5.08
00242>                       + 02:210          115.14     .023 No_date    6:10    3.18
00243>       [DT= 5.00]  SUM=  03:210add       378.78     .081 No_date    6:50    4.50
00244>  002:0008--------------ID:NHYD----------AREA----QPEAK-TpeakDate_hh:mm----R.V.-
00245>      ROUTE CHANNEL   -> 03:210add       378.78     .081 No_date    6:50    4.50
00246>       [RDT= 5.00] out<- 01:211          378.78     .081 No_date    7:20    4.50
00247>       [L/S/n=  450./1.000/.100]
00248>       {Vmax=  .288:Dmax=  .056}
00249>  002:0009--------------ID:NHYD----------AREA----QPEAK-TpeakDate_hh:mm----R.V.-
00250>      CALIB NASHYD       02:211            1.87     .002 No_date    4:00    6.49
00251>       [CN= 76.0: N= 1.10]
00252>       [Tp= 1.17:DT= 5.00]
00253>  002:0010--------------ID:NHYD----------AREA----QPEAK-TpeakDate_hh:mm----R.V.-
00254>      ADD HYD            01:211          378.78     .081 No_date    7:20    4.50
00255>                       + 02:211            1.87     .002 No_date    4:00    6.49
00256>       [DT= 5.00]  SUM=  03:211add       380.65     .083 No_date    7:05    4.51
00257>  002:0011--------------ID:NHYD----------AREA----QPEAK-TpeakDate_hh:mm----R.V.-
00258>      ROUTE CHANNEL   -> 03:211add       380.65     .083 No_date    7:05    4.51
00259>       [RDT= 5.00] out<- 01:212          380.65     .083 No_date    7:20    4.51
00260>       [L/S/n=  230./1.000/.100]
00261>       {Vmax=  .288:Dmax=  .057}
00262>  002:0012--------------ID:NHYD----------AREA----QPEAK-TpeakDate_hh:mm----R.V.-
00263>      CALIB NASHYD       02:212             .95     .001 No_date    4:00    4.04
00264>       [CN= 66.0: N= 1.10]
00265>       [Tp=  .56:DT= 5.00]
00266>  002:0013--------------ID:NHYD----------AREA----QPEAK-TpeakDate_hh:mm----R.V.-
00267>      ADD HYD            01:212          380.65     .083 No_date    7:20    4.51
00268>                       + 02:212             .95     .001 No_date    4:00    4.04
00269>       [DT= 5.00]  SUM=  03:212add       381.60     .084 No_date    7:05    4.51
00270>  002:0014--------------ID:NHYD----------AREA----QPEAK-TpeakDate_hh:mm----R.V.-
```

```
00271>       ROUTE CHANNEL   -> 03:212add        381.60     .084 No_date    7:05    4.51
00272>         [RDT= 5.00] out<- 01:213          381.60     .084 No_date    7:30    4.51
00273>         [L/S/n=  330./1.000/.100]
00274>         {Vmax=  .288:Dmax=  .057}
00275> 002:0015---------------ID:NHYD----------AREA----QPEAK-TpeakDate_hh:mm----R.V.-
00276>       CALIB NASHYD        02:213            1.43     .002 No_date    4:00    3.98
00277>         [CN= 66.0: N= 1.10]
00278>         [Tp=  .67:DT= 5.00]
00279> 002:0016---------------ID:NHYD----------AREA----QPEAK-TpeakDate_hh:mm----R.V.-
00280>       ADD HYD             01:213          381.60     .084 No_date    7:30    4.51
00281>                         + 02:213            1.43     .002 No_date    4:00    3.98
00282>         [DT= 5.00]  SUM=  09:TRIB2        383.03     .085 No_date    7:15    4.51
00283> 002:0017---------------ID:NHYD----------AREA----QPEAK-TpeakDate_hh:mm----R.V.-
00284>       DESIGN STANDHYD     01:UPPER          34.60    3.109 No_date    1:30   19.01
00285>         [XIMP=.47:TIMP=.59]
00286>         [SLP=1.25:DT= 5.00]
00287>         [LOSS= 1 : HORTONS]
00288> 002:0018---------------ID:NHYD----------AREA----QPEAK-TpeakDate_hh:mm----R.V.-
00289>       ROUTE RESERVOIR -> 01:UPPER         34.60    3.109 No_date    1:30   19.01
00290>         [RDT= 5.00] out<- 02:CU-UP        34.60     .058 No_date    4:05   19.01
00291>               overflow <= 03:P1-OVF         .00     .000 No_date    0:00     .00
00292>       {MxStoUsed=.6056E+00, TotOvfVol=.0000E+00, N-Ovf=    0, TotDurOvf=    0.hrs
00293> 002:0019---------------ID:NHYD----------AREA----QPEAK-TpeakDate_hh:mm----R.V.-
00294>       DESIGN STANDHYD     04:LOWER          21.90    2.281 No_date    1:30   20.87
00295>         [XIMP=.53:TIMP=.66]
00296>         [SLP=1.25:DT= 5.00]
00297>         [LOSS= 1 : HORTONS]
00298> 002:0020---------------ID:NHYD----------AREA----QPEAK-TpeakDate_hh:mm----R.V.-
00299>       ROUTE RESERVOIR -> 04:LOWER         21.90    2.281 No_date    1:30   20.87
00300>         [RDT= 5.00] out<- 05:CU-LOW       21.90     .033 No_date    4:05   20.87
00301>               overflow <= 06:P1-OVF         .00     .000 No_date    0:00     .00
00302>       {MxStoUsed=.4287E+00, TotOvfVol=.0000E+00, N-Ovf=    0, TotDurOvf=    0.hrs
00303> 002:0021---------------ID:NHYD----------AREA----QPEAK-TpeakDate_hh:mm----R.V.-
00304>       ADD HYD             02:CU-UP          34.60     .058 No_date    4:05   19.01
00305>                         + 05:CU-LOW         21.90     .033 No_date    4:05   20.87
00306>         [DT= 5.00]  SUM=  01:PNDOUT         56.50     .091 No_date    4:05   19.73
00307> 002:0022---------------ID:NHYD----------AREA----QPEAK-TpeakDate_hh:mm----R.V.-
00308>       ADD HYD             01:PNDOUT         56.50     .091 No_date    4:05   19.73
00309>                         + 09:TRIB2        383.03     .085 No_date    7:15    4.51
00310>         [DT= 5.00]  SUM=  02:213ADD       439.53     .171 No_date    5:55    6.47
00311>  ** END OF RUN :   2
00312>
00313> ********************************************************************************
00314>
00315>
00316>
00317>
00318>
00319>  RUN:COMMAND#
00320>  005:0001---------------------------------------------------------------------------
00321>       START
00322>         [TZERO =    .00 hrs on        0]
00323>         [METOUT=   2    (1=imperial, 2=metric output)]
00324>         [NSTORM=   1 ]
00325>         [NRUN  =   3 ]
00326> #*****************************************************************************
00327> #  Project Name: [Claridge-Uniform Draft Plan]    Project Number: [116132]
00328> #  Date        : May 2nd, 2019
00329> #  Modeller    : [K. Auld]
00330> #  Company     : NOVATECH ENGINEERING CONSULTANTS LTD
00331> #  License #   : 5320763
00332> #*****************************************************************************
00333> #*****************************************************************************
00334>  005:0002---------------------------------------------------------------------------
00335>       READ STORM
00336>         Filename = STORM.001
00337>         Comment  =
00338>         [SDT=10.00:SDUR=   4.00:PTOT=  45.18]
00339>  003:0003---------------------------------------------------------------------------
00340>       DEFAULT VALUES
00341>         Filename = M:\2016\116132\DATA\CALCUL~1\112117~1\OTTAWA.DEF
00342>         ICASEdv  = 1 (read and print data)
00343>         FileTitle= ------ ENTER YOUR COMMENTS ON THIS LINE AND THE NEXT ONE ---
00344>                    ------ PARAMETER VALUES MUST BE ENTERD AFTER COLUMN 60 ----|
00345>         Horton's infiltration equation parameters:
00346>         [Fo= 76.20 mm/hr] [Fc=13.20 mm/hr] [DCAY= 4.14 /hr] [F=  .00 mm]
00347>         Parameters for PERVIOUS surfaces in STANDHYD:
00348>         [IAper=   4.67 mm] [LGP=40.00 m] [MNP= .250]
00349>         Parameters for IMPERVIOUS surfaces in STANDHYD:
00350>         [IAimp=   1.57 mm] [CLI= 1.50]   [MNI= .013]
00351>         Parameters used in NASHYD:
00352>         [Ia=   4.67 mm] [N= 3.00]
00353>  003:0004---------------ID:NHYD----------AREA----QPEAK-TpeakDate_hh:mm----R.V.-
00354>       CALIB NASHYD        01:201          115.14     .049 No_date    5:45    6.69
00355>         [CN= 65.0: N= 1.10]
00356>         [Tp= 3.42:DT= 5.00]
00357>  003:0005---------------ID:NHYD----------AREA----QPEAK-TpeakDate_hh:mm----R.V.-
00358>       ROUTE CHANNEL   -> 01:201          115.14     .049 No_date    5:45    6.69
00359>         [RDT= 5.00] out<- 02:210          115.14     .049 No_date    6:10    6.69
00360>         [L/S/n=  558./ .890/.040]
00361>         {Vmax=  .423:Dmax=  .023}
00362>  003:0006---------------ID:NHYD----------AREA----QPEAK-TpeakDate_hh:mm----R.V.-
00363>       CALIB NASHYD        01:202          263.64     .110 No_date    7:20    9.60
00364>         [CN= 70.0: N= 1.10]
00365>         [Tp= 5.14:DT= 5.00]
00366>  003:0007---------------ID:NHYD----------AREA----QPEAK-TpeakDate_hh:mm----R.V.-
00367>       ADD HYD             01:202          263.64     .110 No_date    7:20    9.60
00368>                         + 02:210          115.14     .049 No_date    6:10    6.69
00369>         [DT= 5.00]  SUM=  03:210add       378.78     .159 No_date    6:50    8.71
00370>  003:0008---------------ID:NHYD----------AREA----QPEAK-TpeakDate_hh:mm----R.V.-
00371>       ROUTE CHANNEL   -> 03:210add       378.78     .159 No_date    6:50    8.71
00372>         [RDT= 5.00] out<- 01:211          378.78     .159 No_date    7:20    8.71
00373>         [L/S/n=  450./1.000/.100]
00374>         {Vmax=  .288:Dmax=  .109}
00375>  003:0009---------------ID:NHYD----------AREA----QPEAK-TpeakDate_hh:mm----R.V.-
00376>       CALIB NASHYD        02:211            1.87     .004 No_date    4:00   11.99
00377>         [CN= 76.0: N= 1.10]
00378>         [Tp= 1.17:DT= 5.00]
00379>  003:0010---------------ID:NHYD----------AREA----QPEAK-TpeakDate_hh:mm----R.V.-
00380>       ADD HYD             01:211          378.78     .159 No_date    7:20    8.71
00381>                         + 02:211            1.87     .004 No_date    4:00   11.99
00382>         [DT= 5.00]  SUM=  03:211add       380.65     .162 No_date    7:05    8.73
00383>  003:0011---------------ID:NHYD----------AREA----QPEAK-TpeakDate_hh:mm----R.V.-
00384>       ROUTE CHANNEL   -> 03:211add       380.65     .162 No_date    7:05    8.73
00385>         [RDT= 5.00] out<- 01:212          380.65     .162 No_date    7:20    8.73
00386>         [L/S/n=  230./1.000/.100]
00387>         {Vmax=  .288:Dmax=  .111}
00388>  003:0012---------------ID:NHYD----------AREA----QPEAK-TpeakDate_hh:mm----R.V.-
00389>       CALIB NASHYD        02:212             .95     .003 No_date    4:00    7.91
00390>         [CN= 66.0: N= 1.10]
00391>         [Tp=  .56:DT= 5.00]
00392>  003:0013---------------ID:NHYD----------AREA----QPEAK-TpeakDate_hh:mm----R.V.-
00393>       ADD HYD             01:212          380.65     .162 No_date    7:20    8.73
00394>                         + 02:212             .95     .003 No_date    4:00    7.91
00395>         [DT= 5.00]  SUM=  03:212add       381.60     .164 No_date    7:05    8.73
00396>  003:0014---------------ID:NHYD----------AREA----QPEAK-TpeakDate_hh:mm----R.V.-
00397>       ROUTE CHANNEL   -> 03:212add       381.60     .164 No_date    7:05    8.73
00398>         [RDT= 5.00] out<- 01:213          381.60     .164 No_date    7:30    8.73
00399>         [L/S/n=  330./1.000/.100]
00400>         {Vmax=  .288:Dmax=  .112}
00401>  003:0015---------------ID:NHYD----------AREA----QPEAK-TpeakDate_hh:mm----R.V.-
00402>       CALIB NASHYD        02:213            1.43     .003 No_date    4:00    7.83
00403>         [CN= 66.0: N= 1.10]
00404>         [Tp=  .67:DT= 5.00]
00405>  003:0016---------------ID:NHYD----------AREA----QPEAK-TpeakDate_hh:mm----R.V.-
00406>       ADD HYD             01:213          381.60     .164 No_date    7:30    8.73
00407>                         + 02:213            1.43     .003 No_date    4:00    7.83
00408>         [DT= 5.00]  SUM=  09:TRIB2        383.03     .166 No_date    7:15    8.72
00409>  003:0017---------------ID:NHYD----------AREA----QPEAK-TpeakDate_hh:mm----R.V.-
00410>       DESIGN STANDHYD     01:UPPER          34.60    4.866 No_date    1:40   28.39
00411>         [XIMP=.47:TIMP=.59]
00412>         [SLP=1.25:DT= 5.00]
00413>         [LOSS= 1 : HORTONS]
00414>  003:0018---------------ID:NHYD----------AREA----QPEAK-TpeakDate_hh:mm----R.V.-
00415>       ROUTE RESERVOIR -> 01:UPPER         34.60    4.866 No_date    1:40   28.39
00416>         [RDT= 5.00] out<- 02:CU-UP        34.60     .130 No_date    3:35   28.39
00417>               overflow <= 03:P1-OVF         .00     .000 No_date    0:00     .00
00418>       {MxStoUsed=.8819E+00, TotOvfVol=.0000E+00, N-Ovf=    0, TotDurOvf=    0.hrs
00419>  003:0019---------------ID:NHYD----------AREA----QPEAK-TpeakDate_hh:mm----R.V.-
00420>       DESIGN STANDHYD     04:LOWER          21.90    3.490 No_date    1:40   30.58
00421>         [XIMP=.53:TIMP=.66]
00422>         [SLP=1.25:DT= 5.00]
00423>         [LOSS= 1 : HORTONS]
00424>  003:0020---------------ID:NHYD----------AREA----QPEAK-TpeakDate_hh:mm----R.V.-
00425>       ROUTE RESERVOIR -> 04:LOWER         21.90    3.490 No_date    1:40   30.58
00426>         [RDT= 5.00] out<- 05:CU-LOW       21.90     .067 No_date    4:00   30.58
00427>               overflow <= 06:P1-OVF         .00     .000 No_date    0:00     .00
00428>       {MxStoUsed=.6188E+00, TotOvfVol=.0000E+00, N-Ovf=    0, TotDurOvf=    0.hrs
00429>  003:0021---------------ID:NHYD----------AREA----QPEAK-TpeakDate_hh:mm----R.V.-
00430>       ADD HYD             02:CU-UP          34.60     .130 No_date    3:35   28.39
00431>                         + 05:CU-LOW         21.90     .067 No_date    4:00   30.58
00432>         [DT= 5.00]  SUM=  01:PNDOUT         56.50     .196 No_date    4:00   29.24
00433>  003:0022---------------ID:NHYD----------AREA----QPEAK-TpeakDate_hh:mm----R.V.-
00434>       ADD HYD             01:PNDOUT         56.50     .196 No_date    4:00   29.24
00435>                         + 09:TRIB2        383.03     .166 No_date    7:15    8.72
00436>         [DT= 5.00]  SUM=  02:213ADD       439.53     .337 No_date    4:55   11.36
00437>  ** END OF RUN :   4
00438>
00439> ********************************************************************************
00440>
00441>
00442>
00443>
00444>
00445>  RUN:COMMAND#
00446>  005:0001---------------------------------------------------------------------------
00447>       START
00448>         [TZERO =    .00 hrs on        0]
00449>         [METOUT=   2    (1=imperial, 2=metric output)]
00450>         [NSTORM=   1 ]
00451>         [NRUN  =   5 ]
00452> #*****************************************************************************
00453> #  Project Name: [Claridge-Uniform Draft Plan]    Project Number: [116132]
00454> #  Date        : May 2nd, 2019
00455> #  Modeller    : [K. Auld]
00456> #  Company     : NOVATECH ENGINEERING CONSULTANTS LTD
00457> #  License #   : 5320763
00458> #*****************************************************************************
00459> #*****************************************************************************
00460>  005:0002---------------------------------------------------------------------------
00461>       READ STORM
00462>         Filename = STORM.001
00463>         Comment  =
00464>         [SDT=10.00:SDUR=   4.00:PTOT=  76.02]
00465>  005:0003---------------------------------------------------------------------------
00466>       DEFAULT VALUES
00467>         Filename = M:\2016\116132\DATA\CALCUL~1\112117~1\OTTAWA.DEF
00468>         ICASEdv  = 1 (read and print data)
00469>         FileTitle= ------ ENTER YOUR COMMENTS ON THIS LINE AND THE NEXT ONE ---
00470>                    ------ PARAMETER VALUES MUST BE ENTERD AFTER COLUMN 60 ----|
00471>         Horton's infiltration equation parameters:
00472>         [Fo= 76.20 mm/hr] [Fc=13.20 mm/hr] [DCAY= 4.14 /hr] [F=  .00 mm]
00473>         Parameters for PERVIOUS surfaces in STANDHYD:
00474>         [IAper=   4.67 mm] [LGP=40.00 m] [MNP= .250]
00475>         Parameters for IMPERVIOUS surfaces in STANDHYD:
00476>         [IAimp=   1.57 mm] [CLI= 1.50]   [MNI= .013]
00477>         Parameters used in NASHYD:
00478>         [Ia=   4.67 mm] [N= 3.00]
00479>  005:0004---------------ID:NHYD----------AREA----QPEAK-TpeakDate_hh:mm----R.V.-
00480>       CALIB NASHYD        01:201          115.14     .152 No_date    5:35   20.74
00481>         [CN= 65.0: N= 1.10]
00482>         [Tp= 3.42:DT= 5.00]
00483>  005:0005---------------ID:NHYD----------AREA----QPEAK-TpeakDate_hh:mm----R.V.-
00484>       ROUTE CHANNEL   -> 01:201          115.14     .152 No_date    5:35   20.74
00485>         [RDT= 5.00] out<- 02:210          115.14     .152 No_date    6:05   20.74
00486>         [L/S/n=  558./ .890/.040]
00487>         {Vmax=  .423:Dmax=  .070}
00488>  005:0006---------------ID:NHYD----------AREA----QPEAK-TpeakDate_hh:mm----R.V.-
00489>       CALIB NASHYD        01:202          263.64     .301 No_date    7:15   26.35
00490>         [CN= 70.0: N= 1.10]
00491>         [Tp= 5.14:DT= 5.00]
00492>  005:0007---------------ID:NHYD----------AREA----QPEAK-TpeakDate_hh:mm----R.V.-
00493>       ADD HYD             01:202          263.64     .301 No_date    7:15   26.35
00494>                         + 02:210          115.14     .152 No_date    6:05   20.74
00495>         [DT= 5.00]  SUM=  03:210add       378.78     .453 No_date    6:40   24.64
00496>  005:0008---------------ID:NHYD----------AREA----QPEAK-TpeakDate_hh:mm----R.V.-
00497>       ROUTE CHANNEL   -> 03:210add       378.78     .453 No_date    6:40   24.64
00498>         [RDT= 5.00] out<- 01:211          378.78     .453 No_date    7:00   24.64
00499>         [L/S/n=  450./1.000/.100]
00500>         {Vmax=  .343:Dmax=  .228}
00501>  005:0009---------------ID:NHYD----------AREA----QPEAK-TpeakDate_hh:mm----R.V.-
00502>       CALIB NASHYD        02:211            1.87     .010 No_date    4:00   31.50
00503>         [CN= 76.0: N= 1.10]
00504>         [Tp= 1.17:DT= 5.00]
00505>  005:0010---------------ID:NHYD----------AREA----QPEAK-TpeakDate_hh:mm----R.V.-
00506>       ADD HYD             01:211          378.78     .453 No_date    7:00   24.64
00507>                         + 02:211            1.87     .010 No_date    4:00   31.50
00508>         [DT= 5.00]  SUM=  03:211add       380.65     .462 No_date    6:45   24.67
00509>  005:0011---------------ID:NHYD----------AREA----QPEAK-TpeakDate_hh:mm----R.V.-
00510>       ROUTE CHANNEL   -> 03:211add       380.65     .462 No_date    6:45   24.67
00511>         [RDT= 5.00] out<- 01:212          380.65     .462 No_date    6:55   24.67
00512>         [L/S/n=  230./1.000/.100]
00513>         {Vmax=  .345:Dmax=  .230}
00514>  005:0012---------------ID:NHYD----------AREA----QPEAK-TpeakDate_hh:mm----R.V.-
00515>       CALIB NASHYD        02:212             .95     .007 No_date    3:50   22.81
00516>         [CN= 66.0: N= 1.10]
00517>         [Tp=  .56:DT= 5.00]
00518>  005:0013---------------ID:NHYD----------AREA----QPEAK-TpeakDate_hh:mm----R.V.-
00519>       ADD HYD             01:212          380.65     .462 No_date    6:55   24.67
00520>                         + 02:212             .95     .007 No_date    3:50   22.81
00521>         [DT= 5.00]  SUM=  03:212add       381.60     .467 No_date    6:35   24.67
00522>  005:0014---------------ID:NHYD----------AREA----QPEAK-TpeakDate_hh:mm----R.V.-
00523>       ROUTE CHANNEL   -> 03:212add       381.60     .467 No_date    6:35   24.67
00524>         [RDT= 5.00] out<- 01:213          381.60     .467 No_date    6:20   24.67
00525>         [L/S/n=  330./1.000/.100]
00526>         {Vmax=  .347:Dmax=  .232}
00527>  005:0015---------------ID:NHYD----------AREA----QPEAK-TpeakDate_hh:mm----R.V.-
00528>       CALIB NASHYD        02:213            1.43     .009 No_date    4:00   22.70
00529>         [CN= 66.0: N= 1.10]
00530>         [Tp=  .67:DT= 5.00]
00531>  005:0016---------------ID:NHYD----------AREA----QPEAK-TpeakDate_hh:mm----R.V.-
00532>       ADD HYD             01:213          381.60     .467 No_date    6:20   24.67
00533>                         + 02:213            1.43     .009 No_date    4:00   22.70
00534>         [DT= 5.00]  SUM=  09:TRIB2        383.03     .474 No_date    6:20   24.66
00535>  005:0017---------------ID:NHYD----------AREA----QPEAK-TpeakDate_hh:mm----R.V.-
00536>   *  DESIGN STANDHYD     01:UPPER          34.60   11.326 No_date    1:40   55.63
00537>         [XIMP=.47:TIMP=.59]
00538>         [SLP=1.25:DT= 5.00]
00539>         [LOSS= 1 : HORTONS]
00540>  005:0018---------------ID:NHYD----------AREA----QPEAK-TpeakDate_hh:mm----R.V.-
```

```
00541>      ROUTE RESERVOIR -> 01:UPPER          34.60    11.326 No_date    1:40    55.63
00542>        [RDT= 5.00] out<- 02:CU-UP         33.85      .231 No_date    2:35    55.62
00543>              overflow <= 03:P1-OVF          .75      .386 No_date    2:35    55.63
00544>      {MxStoUsed=.1695E+01, TotOvfVol=.4182E-01, N-Ovf=     2, TotDurOvf=    1.hrs
00545> 005:0019---------------ID:NHYD----------AREA----QPEAK-TpeakDate_hh:mm----R.V.-
00546>   *  DESIGN STANDHYD     04:LOWER          21.90     7.779 No_date    1:40    58.48
00547>        [XIMP=.53:TIMP=.66]
00548>        [SLP=1.25:DT= 5.00]
00549>        [LOSS= 1 : HORTONS]
00550> 005:0020---------------ID:NHYD----------AREA----QPEAK-TpeakDate_hh:mm----R.V.-
00551>      ROUTE RESERVOIR -> 04:LOWER          21.90     7.779 No_date    1:40    58.48
00552>        [RDT= 5.00] out<- 05:CU-LOW        21.90      .122 No_date    4:00    58.48
00553>              overflow <= 06:P1-OVF           .00      .000 No_date    0:00     .00
00554>      {MxStoUsed=.1179E+01, TotOvfVol=.0000E+00, N-Ovf=     0, TotDurOvf=    0.hrs
00555> 005:0021---------------ID:NHYD----------AREA----QPEAK-TpeakDate_hh:mm----R.V.-
00556>      ADD HYD             02:CU-UP         33.85      .231 No_date    2:35    55.62
00557>                        + 05:CU-LOW        21.90      .122 No_date    4:00    58.48
00558>        [DT= 5.00]  SUM=  01:PNDOUT        55.75      .353 No_date    3:35    56.75
00559> 005:0022---------------ID:NHYD----------AREA----QPEAK-TpeakDate_hh:mm----R.V.-
00560>      ADD HYD             01:PNDOUT        55.75      .353 No_date    3:35    56.75
00561>                        + 09:TRIB2        383.03      .474 No_date    6:20    24.66
00562>        [DT= 5.00]  SUM=  02:213ADD       438.78      .805 No_date    5:10    28.74
00563>   ** END OF RUN :   5
00564>
00565> ****************************************************************************
00566>
00567>
00568>
00569>
00570>
00571>  RUN:COMMAND#
00572>  006:0001-----------------------------------------------------------------------
00573>      START
00574>        [TZERO =    .00 hrs on        0]
00575>        [METOUT=   2    (1=imperial, 2=metric output)]
00576>        [NSTORM=   1 ]
00577>        [NRUN  =   6 ]
00578> #*************************************************************************
00579> #  Project Name: [Claridge-Uniform Draft Plan]    Project Number: [116132]
00580> #  Date        : May 2nd, 2019
00581> #  Modeller    : [K. Auld]
00582> #  Company     : NOVATECH ENGINEERING CONSULTANTS LTD
00583> #  License #   :  5320763
00584> #*************************************************************************
00585> #*************************************************************************
00586>  006:0002-----------------------------------------------------------------------
00587>      READ STORM
00588>        Filename = STORM.001
00589>        Comment  =
00590>        [SDT=30.00:SDUR=  12.00:PTOT=  25.00]
00591>  006:0003-----------------------------------------------------------------------
00592>      DEFAULT VALUES
00593>        Filename = M:\2016\116132\DATA\CALCUL~1\112117~1\OTTAWA.DEF
00594>        ICASEdv  = 1 (read and print data)
00595>        FileTitle= ------ ENTER YOUR COMMENTS ON THIS LINE AND THE NEXT ONE ---
00596>                   ------ PARAMETER VALUES MUST BE ENTERD AFTER COLUMN 60 ----|
00597>        Horton's infiltration equation parameters:
00598>        [Fo= 76.20 mm/hr] [Fc=13.20 mm/hr] [DCAY= 4.14 /hr] [F=  .00 mm]
00599>        Parameters for PERVIOUS surfaces in STANDHYD:
00600>        [IAper=   4.67 mm] [LGP=40.00 m] [MNP= .250]
00601>        Parameters for IMPERVIOUS surfaces in STANDHYD:
00602>        [IAimp=   1.57 mm] [CLI= 1.50]   [MNI= .013]
00603>        Parameters used in NASHYD:
00604>        [Ia=   4.67 mm] [N= 3.00]
00605>  006:0004---------------ID:NHYD----------AREA----QPEAK-TpeakDate_hh:mm----R.V.-
00606>      CALIB NASHYD        01:201          115.14      .009 No_date   12:25    1.23
00607>        [CN= 65.0: N= 1.10]
00608>        [Tp= 3.42:DT= 5.00]
00609>  006:0005---------------ID:NHYD----------AREA----QPEAK-TpeakDate_hh:mm----R.V.-
00610>      ROUTE CHANNEL   -> 01:201          115.14      .009 No_date   12:25    1.23
00611>        [RDT= 5.00] out<- 02:210          115.14      .009 No_date   13:05    1.23
00612>        [L/S/n=  558./ .890/.040]
00613>        {Vmax=  .423:Dmax=  .004}
00614>  006:0006---------------ID:NHYD----------AREA----QPEAK-TpeakDate_hh:mm----R.V.-
00615>      CALIB NASHYD        01:202          263.64      .027 No_date   13:20    2.37
00616>        [CN= 70.0: N= 1.10]
00617>        [Tp= 5.14:DT= 5.00]
00618>  006:0007---------------ID:NHYD----------AREA----QPEAK-TpeakDate_hh:mm----R.V.-
00619>      ADD HYD             01:202          263.64      .027 No_date   13:20    2.37
00620>                        + 02:210          115.14      .009 No_date   13:05    1.23
00621>        [DT= 5.00]  SUM=  03:210add       378.78      .036 No_date   13:10    2.03
00622>  006:0008---------------ID:NHYD----------AREA----QPEAK-TpeakDate_hh:mm----R.V.-
00623>      ROUTE CHANNEL   -> 03:210add       378.78      .036 No_date   13:10    2.03
00624>        [RDT= 5.00] out<- 01:211          378.78      .036 No_date   13:50    2.03
00625>        [L/S/n=  450./1.000/.100]
00626>        {Vmax=  .288:Dmax=  .025}
00627>  006:0009---------------ID:NHYD----------AREA----QPEAK-TpeakDate_hh:mm----R.V.-
00628>      CALIB NASHYD        02:211            1.87      .001 No_date   12:00    3.10
00629>        [CN= 76.0: N= 1.10]
00630>        [Tp= 1.17:DT= 5.00]
00631>  006:0010---------------ID:NHYD----------AREA----QPEAK-TpeakDate_hh:mm----R.V.-
00632>      ADD HYD             01:211          378.78      .036 No_date   13:50    2.03
00633>                        + 02:211            1.87      .001 No_date   12:00    3.10
00634>        [DT= 5.00]  SUM=  03:211add       380.65      .037 No_date   13:40    2.03
00635>  006:0011---------------ID:NHYD----------AREA----QPEAK-TpeakDate_hh:mm----R.V.-
00636>      ROUTE CHANNEL   -> 03:211add       380.65      .037 No_date   13:40    2.03
00637>        [RDT= 5.00] out<- 01:212          380.65      .037 No_date   13:55    2.03
00638>        [L/S/n=  230./1.000/.100]
00639>        {Vmax=  .288:Dmax=  .025}
00640>  006:0012---------------ID:NHYD----------AREA----QPEAK-TpeakDate_hh:mm----R.V.-
00641>      CALIB NASHYD        02:212             .95      .000 No_date    9:20    1.78
00642>        [CN= 66.0: N= 1.10]
00643>        [Tp=  .56:DT= 5.00]
00644>  006:0013---------------ID:NHYD----------AREA----QPEAK-TpeakDate_hh:mm----R.V.-
00645>      ADD HYD             01:212          380.65      .037 No_date   13:55    2.03
00646>                        + 02:212             .95      .000 No_date    9:20    1.78
00647>        [DT= 5.00]  SUM=  03:212add       381.60      .037 No_date   13:50    2.03
00648>  006:0014---------------ID:NHYD----------AREA----QPEAK-TpeakDate_hh:mm----R.V.-
00649>      ROUTE CHANNEL   -> 03:212add       381.60      .037 No_date   13:50    2.03
00650>        [RDT= 5.00] out<- 01:213          381.60      .037 No_date   14:15    2.03
00651>        [L/S/n=  330./1.000/.100]
00652>        {Vmax=  .288:Dmax=  .025}
00653>  006:0015---------------ID:NHYD----------AREA----QPEAK-TpeakDate_hh:mm----R.V.-
00654>      CALIB NASHYD        02:213            1.43      .001 No_date   10:30    1.74
00655>        [CN= 66.0: N= 1.10]
00656>        [Tp=  .67:DT= 5.00]
00657>  006:0016---------------ID:NHYD----------AREA----QPEAK-TpeakDate_hh:mm----R.V.-
00658>      ADD HYD             01:213          381.60      .037 No_date   14:15    2.03
00659>                        + 02:213            1.43      .001 No_date   10:30    1.74
00660>        [DT= 5.00]  SUM=  09:TRIB2        383.03      .037 No_date   14:05    2.03
00661>  006:0017---------------ID:NHYD----------AREA----QPEAK-TpeakDate_hh:mm----R.V.-
00662>   *  DESIGN STANDHYD     01:UPPER          34.60      .895 No_date    6:00    11.11
00663>        [XIMP=.47:TIMP=.59]
00664>        [SLP=1.25:DT= 5.00]
00665>        [LOSS= 1 : HORTONS]
00666>  006:0018---------------ID:NHYD----------AREA----QPEAK-TpeakDate_hh:mm----R.V.-
00667>      ROUTE RESERVOIR -> 01:UPPER          34.60      .895 No_date    6:00    11.11
00668>        [RDT= 5.00] out<- 02:CU-UP         34.60      .035 No_date    9:35    11.11
00669>              overflow <= 03:P1-OVF           .00      .000 No_date    0:00     .00
00670>      {MxStoUsed=.3114E+01, TotOvfVol=.0000E+00, N-Ovf=     0, TotDurOvf=    0.hrs
00671>  006:0019---------------ID:NHYD----------AREA----QPEAK-TpeakDate_hh:mm----R.V.-
00672>      DESIGN STANDHYD     04:LOWER          21.90      .650 No_date    6:00    12.52
00673>        [XIMP=.53:TIMP=.66]
00674>        [SLP=1.25:DT= 5.00]
00675>        [LOSS= 1 : HORTONS]
00676>  006:0020---------------ID:NHYD----------AREA----QPEAK-TpeakDate_hh:mm----R.V.-
00677>      ROUTE RESERVOIR -> 04:LOWER          21.90      .650 No_date    6:00    12.52
00678>        [RDT= 5.00] out<- 05:CU-LOW        21.90      .017 No_date   11:10    12.52
00679>              overflow <= 06:P1-OVF           .00      .000 No_date    0:00     .00
00680>      {MxStoUsed=.2364E+00, TotOvfVol=.0000E+00, N-Ovf=     0, TotDurOvf=    0.hrs
00681>  006:0021---------------ID:NHYD----------AREA----QPEAK-TpeakDate_hh:mm----R.V.-
00682>      ADD HYD             02:CU-UP         34.60      .035 No_date    9:35    11.11
00683>                        + 05:CU-LOW        21.90      .017 No_date   11:10    12.52
00684>        [DT= 5.00]  SUM=  01:PNDOUT        56.50      .052 No_date   10:40    11.65
00685>  006:0022---------------ID:NHYD----------AREA----QPEAK-TpeakDate_hh:mm----R.V.-
00686>      ADD HYD             01:PNDOUT        56.50      .052 No_date   10:40    11.65
00687>                        + 09:TRIB2        383.03      .037 No_date   14:05     2.03
00688>        [DT= 5.00]  SUM=  02:213ADD       439.53      .087 No_date   12:35     3.27
00689>   ** END OF RUN :   6
00690>
00691> ****************************************************************************
00692>
00693>
00694>
00695>
00696>
00697>  RUN:COMMAND#
00698>  007:0001-----------------------------------------------------------------------
00699>      START
00700>        [TZERO =    .00 hrs on        0]
00701>        [METOUT=   2    (1=imperial, 2=metric output)]
00702>        [NSTORM=   1 ]
00703>        [NRUN  =   7 ]
00704> #*************************************************************************
00705> #  Project Name: [Claridge-Uniform Draft Plan]    Project Number: [116132]
00706> #  Date        : May 2nd, 2019
00707> #  Modeller    : [K. Auld]
00708> #  Company     : NOVATECH ENGINEERING CONSULTANTS LTD
00709> #  License #   :  5320763
00710> #*************************************************************************
00711> #*************************************************************************
00712>  007:0002-----------------------------------------------------------------------
00713>      READ STORM
00714>        Filename = STORM.001
00715>        Comment  =
00716>        [SDT=30.00:SDUR=  12.00:PTOT=  42.34]
00717>  007:0003-----------------------------------------------------------------------
00718>      DEFAULT VALUES
00719>        Filename = M:\2016\116132\DATA\CALCUL~1\112117~1\OTTAWA.DEF
00720>        ICASEdv  = 1 (read and print data)
00721>        FileTitle= ------ ENTER YOUR COMMENTS ON THIS LINE AND THE NEXT ONE ---
00722>                   ------ PARAMETER VALUES MUST BE ENTERD AFTER COLUMN 60 ----|
00723>        Horton's infiltration equation parameters:
00724>        [Fo= 76.20 mm/hr] [Fc=13.20 mm/hr] [DCAY= 4.14 /hr] [F=  .00 mm]
00725>        Parameters for PERVIOUS surfaces in STANDHYD:
00726>        [IAper=   4.67 mm] [LGP=40.00 m] [MNP= .250]
00727>        Parameters for IMPERVIOUS surfaces in STANDHYD:
00728>        [IAimp=   1.57 mm] [CLI= 1.50]   [MNI= .013]
00729>        Parameters used in NASHYD:
00730>        [Ia=   4.67 mm] [N= 3.00]
00731>  007:0004---------------ID:NHYD----------AREA----QPEAK-TpeakDate_hh:mm----R.V.-
00732>      CALIB NASHYD        01:201          115.14      .041 No_date   12:10    5.71
00733>        [CN= 65.0: N= 1.10]
00734>        [Tp= 3.42:DT= 5.00]
00735>  007:0005---------------ID:NHYD----------AREA----QPEAK-TpeakDate_hh:mm----R.V.-
00736>      ROUTE CHANNEL   -> 01:201          115.14      .041 No_date   12:10    5.71
00737>        [RDT= 5.00] out<- 02:210          115.14      .041 No_date   12:50    5.71
00738>        [L/S/n=  558./ .890/.040]
00739>        {Vmax=  .423:Dmax=  .019}
00740>  007:0006---------------ID:NHYD----------AREA----QPEAK-TpeakDate_hh:mm----R.V.-
00741>      CALIB NASHYD        01:202          263.64      .095 No_date   13:05    8.36
00742>        [CN= 70.0: N= 1.10]
00743>        [Tp= 5.14:DT= 5.00]
00744>  007:0007---------------ID:NHYD----------AREA----QPEAK-TpeakDate_hh:mm----R.V.-
00745>      ADD HYD             01:202          263.64      .095 No_date   13:05    8.36
00746>                        + 02:210          115.14      .041 No_date   12:50    5.71
00747>        [DT= 5.00]  SUM=  03:210add       378.78      .136 No_date   12:55    7.55
00748>  007:0008---------------ID:NHYD----------AREA----QPEAK-TpeakDate_hh:mm----R.V.-
00749>      ROUTE CHANNEL   -> 03:210add       378.78      .136 No_date   12:55    7.55
00750>        [RDT= 5.00] out<- 01:211          378.78      .136 No_date   13:35    7.55
00751>        [L/S/n=  450./1.000/.100]
00752>        {Vmax=  .288:Dmax=  .093}
00753>  007:0009---------------ID:NHYD----------AREA----QPEAK-TpeakDate_hh:mm----R.V.-
00754>      CALIB NASHYD        02:211            1.87      .003 No_date   10:50   10.49
00755>        [CN= 76.0: N= 1.10]
00756>        [Tp= 1.17:DT= 5.00]
00757>  007:0010---------------ID:NHYD----------AREA----QPEAK-TpeakDate_hh:mm----R.V.-
00758>      ADD HYD             01:211          378.78      .136 No_date   13:35    7.55
00759>                        + 02:211            1.87      .003 No_date   10:50   10.49
00760>        [DT= 5.00]  SUM=  03:211add       380.65      .139 No_date   13:25    7.57
00761>  007:0011---------------ID:NHYD----------AREA----QPEAK-TpeakDate_hh:mm----R.V.-
00762>      ROUTE CHANNEL   -> 03:211add       380.65      .139 No_date   13:25    7.57
00763>        [RDT= 5.00] out<- 01:212          380.65      .139 No_date   13:40    7.57
00764>        [L/S/n=  230./1.000/.100]
00765>        {Vmax=  .288:Dmax=  .095}
00766>  007:0012---------------ID:NHYD----------AREA----QPEAK-TpeakDate_hh:mm----R.V.-
00767>      CALIB NASHYD        02:212             .95      .002 No_date    9:00    6.83
00768>        [CN= 66.0: N= 1.10]
00769>        [Tp=  .56:DT= 5.00]
00770>  007:0013---------------ID:NHYD----------AREA----QPEAK-TpeakDate_hh:mm----R.V.-
00771>      ADD HYD             01:212          380.65      .139 No_date   13:40    7.57
00772>                        + 02:212             .95      .002 No_date    9:00    6.83
00773>        [DT= 5.00]  SUM=  03:212add       381.60      .140 No_date   13:35    7.57
00774>  007:0014---------------ID:NHYD----------AREA----QPEAK-TpeakDate_hh:mm----R.V.-
00775>      ROUTE CHANNEL   -> 03:212add       381.60      .140 No_date   13:35    7.57
00776>        [RDT= 5.00] out<- 01:213          381.60      .140 No_date   14:00    7.57
00777>        [L/S/n=  330./1.000/.100]
00778>        {Vmax=  .288:Dmax=  .095}
00779>  007:0015---------------ID:NHYD----------AREA----QPEAK-TpeakDate_hh:mm----R.V.-
00780>      CALIB NASHYD        02:213            1.43      .002 No_date    9:00    6.76
00781>        [CN= 66.0: N= 1.10]
00782>        [Tp=  .67:DT= 5.00]
00783>  007:0016---------------ID:NHYD----------AREA----QPEAK-TpeakDate_hh:mm----R.V.-
00784>      ADD HYD             01:213          381.60      .140 No_date   14:00    7.57
00785>                        + 02:213            1.43      .002 No_date    9:00    6.76
00786>        [DT= 5.00]  SUM=  09:TRIB2        383.03      .141 No_date   13:55    7.56
00787>  007:0017---------------ID:NHYD----------AREA----QPEAK-TpeakDate_hh:mm----R.V.-
00788>      DESIGN STANDHYD     01:UPPER          34.60     1.872 No_date    6:00   22.97
00789>        [XIMP=.47:TIMP=.59]
00790>        [SLP=1.25:DT= 5.00]
00791>        [LOSS= 1 : HORTONS]
00792>  007:0018---------------ID:NHYD----------AREA----QPEAK-TpeakDate_hh:mm----R.V.-
00793>      ROUTE RESERVOIR -> 01:UPPER          34.60     1.872 No_date    6:00   22.97
00794>        [RDT= 5.00] out<- 02:CU-UP         34.60      .067 No_date    9:15   22.97
00795>              overflow <= 03:P1-OVF           .00      .000 No_date    0:00     .00
00796>      {MxStoUsed=.6618E+00, TotOvfVol=.0000E+00, N-Ovf=     0, TotDurOvf=    0.hrs
00797>  007:0019---------------ID:NHYD----------AREA----QPEAK-TpeakDate_hh:mm----R.V.-
00798>      DESIGN STANDHYD     04:LOWER          21.90     1.413 No_date    6:00   25.54
00799>        [XIMP=.53:TIMP=.66]
00800>        [SLP=1.25:DT= 5.00]
00801>        [LOSS= 1 : HORTONS]
00802>  007:0020---------------ID:NHYD----------AREA----QPEAK-TpeakDate_hh:mm----R.V.-
00803>      ROUTE RESERVOIR -> 04:LOWER          21.90     1.413 No_date    6:00   25.54
00804>        [RDT= 5.00] out<- 05:CU-LOW        21.90      .037 No_date   10:40   25.54
00805>              overflow <= 06:P1-OVF           .00      .000 No_date    0:00     .00
00806>      {MxStoUsed=.4798E+00, TotOvfVol=.0000E+00, N-Ovf=     0, TotDurOvf=    0.hrs
00807>  007:0021---------------ID:NHYD----------AREA----QPEAK-TpeakDate_hh:mm----R.V.-
00808>      ADD HYD             02:CU-UP         34.60      .067 No_date    9:15   22.97
00809>                        + 05:CU-LOW        21.90      .037 No_date   10:40   25.54
00810>        [DT= 5.00]  SUM=  01:PNDOUT        56.50      .105 No_date    9:15   23.96
```

```
00811>  007:0022---------------ID:NHYD----------AREA----QPEAK-TpeakDate_hh:mm----R.V.-
00812>      ADD HYD           01:PNDOUT        56.50     .105 No_date    9:15   23.96
00813>                      + 09:TRIB2        383.03     .141 No_date   13:55    7.56
00814>        [DT= 5.00]  SUM=  02:213ADD      439.53     .236 No_date   13:05    9.67
00815>   ** END OF RUN :   7
00816>
00817> ********************************************************************************
00818>
00819>
00820>
00821>
00822>
00823>  RUN:COMMAND#
00824>  008:0001--------------------------------------------------------------------------
00825>      START
00826>       [TZERO =    .00 hrs on        0]
00827>       [METOUT=   2    (1=imperial, 2=metric output)]
00828>       [NSTORM=   1 ]
00829>       [NRUN  =   8 ]
00830> #*******************************************************************************
00831> #  Project Name: [Claridge-Uniform Draft Plan]    Project Number: [116132]
00832> #  Date        : May 2nd, 2019
00833> #  Modeller    : [K. Auld]
00834> #  Company     : NOVATECH ENGINEERING CONSULTANTS LTD
00835> #  License #   :  5320763
00836> #*******************************************************************************
00837> ********************************************************************************
00838>  008:0002--------------------------------------------------------------------------
00839>      READ STORM
00840>       Filename = STORM.001
00841>       Comment  =
00842>       [SDT=30.00:SDUR=  12.00:PTOT=  56.18]
00843>  008:0003--------------------------------------------------------------------------
00844>      DEFAULT VALUES
00845>       Filename = M:\2016\116132\DATA\CALCUL~1\112117~1\OTTAWA.DEF
00846>       ICASEdv  = 1 (read and print data)
00847>       FileTitle= ------ ENTER YOUR COMMENTS ON THIS LINE AND THE NEXT ONE ---
00848>                  ------ PARAMETER VALUES MUST BE ENTERD AFTER COLUMN 60 ----|
00849>       Horton's infiltration equation parameters:
00850>       [Fo= 76.20 mm/hr] [Fc=13.20 mm/hr] [DCAY= 4.14 /hr] [F=  .00 mm]
00851>       Parameters for PERVIOUS surfaces in STANDHYD:
00852>       [IAper=   4.67 mm] [LGP=40.00 m] [MNP= .250]
00853>       Parameters for IMPERVIOUS surfaces in STANDHYD:
00854>       [IAimp=   1.57 mm] [CLI= 1.50]   [MNI= .013]
00855>       Parameters used in NASHYD:
00856>       [Ia=   4.67 mm] [N= 3.00]
00857>  008:0004---------------ID:NHYD----------AREA----QPEAK-TpeakDate_hh:mm----R.V.-
00858>      CALIB NASHYD        01:201          115.14     .080 No_date   12:05   11.05
00859>       [CN= 65.0: N= 1.10]
00860>       [Tp= 3.42:DT= 5.00]
00861>  008:0005---------------ID:NHYD----------AREA----QPEAK-TpeakDate_hh:mm----R.V.-
00862>      ROUTE CHANNEL   -> 01:201          115.14     .080 No_date   12:05   11.05
00863>       [RDT= 5.00] out<- 02:210          115.14     .080 No_date   12:45   11.05
00864>       [L/S/n=  558./ .890/.040]
00865>       {Vmax=  .423:Dmax=  .037}
00866>  008:0006---------------ID:NHYD----------AREA----QPEAK-TpeakDate_hh:mm----R.V.-
00867>      CALIB NASHYD        01:202          263.64     .170 No_date   13:00   14.94
00868>       [CN= 70.0: N= 1.10]
00869>       [Tp= 5.14:DT= 5.00]
00870>  008:0007---------------ID:NHYD----------AREA----QPEAK-TpeakDate_hh:mm----R.V.-
00871>      ADD HYD             01:202          263.64     .170 No_date   13:00   14.94
00872>                        + 02:210          115.14     .080 No_date   12:45   11.05
00873>        [DT= 5.00]  SUM=  03:210add       378.78     .249 No_date   12:50   13.75
00874>  008:0008---------------ID:NHYD----------AREA----QPEAK-TpeakDate_hh:mm----R.V.-
00875>      ROUTE CHANNEL   -> 03:210add       378.78     .249 No_date   12:50   13.75
00876>       [RDT= 5.00] out<- 01:211          378.78     .249 No_date   13:25   13.75
00877>       [L/S/n=  450./1.000/.100]
00878>       {Vmax=  .292:Dmax=  .164}
00879>  008:0009---------------ID:NHYD----------AREA----QPEAK-TpeakDate_hh:mm----R.V.-
00880>      CALIB NASHYD        02:211            1.87     .005 No_date   10:30   18.32
00881>       [CN= 76.0: N= 1.10]
00882>       [Tp= 1.17:DT= 5.00]
00883>  008:0010---------------ID:NHYD----------AREA----QPEAK-TpeakDate_hh:mm----R.V.-
00884>      ADD HYD             01:211          378.78     .249 No_date   13:25   13.75
00885>                        + 02:211            1.87     .005 No_date   10:30   18.32
00886>        [DT= 5.00]  SUM=  03:211add       380.65     .254 No_date   13:15   13.78
00887>  008:0011---------------ID:NHYD----------AREA----QPEAK-TpeakDate_hh:mm----R.V.-
00888>      ROUTE CHANNEL   -> 03:211add       380.65     .254 No_date   13:15   13.78
00889>       [RDT= 5.00] out<- 01:212          380.65     .254 No_date   13:25   13.78
00890>       [L/S/n=  230./1.000/.100]
00891>       {Vmax=  .293:Dmax=  .165}
00892>  008:0012---------------ID:NHYD----------AREA----QPEAK-TpeakDate_hh:mm----R.V.-
00893>      CALIB NASHYD        02:212             .95     .003 No_date    9:00   12.59
00894>       [CN= 66.0: N= 1.10]
00895>       [Tp=  .56:DT= 5.00]
00896>  008:0013---------------ID:NHYD----------AREA----QPEAK-TpeakDate_hh:mm----R.V.-
00897>      ADD HYD             01:212          380.65     .254 No_date   13:25   13.78
00898>                        + 02:212             .95     .003 No_date    9:00   12.59
00899>        [DT= 5.00]  SUM=  03:212add       381.60     .256 No_date   13:15   13.77
00900>  008:0014---------------ID:NHYD----------AREA----QPEAK-TpeakDate_hh:mm----R.V.-
00901>      ROUTE CHANNEL   -> 03:212add       381.60     .256 No_date   13:15   13.77
00902>       [RDT= 5.00] out<- 01:213          381.60     .256 No_date   13:40   13.77
00903>       [L/S/n=  330./1.000/.100]
00904>       {Vmax=  .293:Dmax=  .166}
00905>  008:0015---------------ID:NHYD----------AREA----QPEAK-TpeakDate_hh:mm----R.V.-
00906>      CALIB NASHYD        02:213            1.43     .004 No_date    9:00   12.50
00907>       [CN= 66.0: N= 1.10]
00908>       [Tp=  .67:DT= 5.00]
00909>  008:0016---------------ID:NHYD----------AREA----QPEAK-TpeakDate_hh:mm----R.V.-
00910>      ADD HYD             01:213          381.60     .256 No_date   13:40   13.77
00911>                        + 02:213            1.43     .004 No_date    9:00   12.50
00912>        [DT= 5.00]  SUM=  09:TRIB2        383.03     .259 No_date   13:35   13.77
00913>  008:0017---------------ID:NHYD----------AREA----QPEAK-TpeakDate_hh:mm----R.V.-
00914>      DESIGN STANDHYD     01:UPPER         34.60    3.074 No_date    6:00   33.98
00915>       [XIMP=.47:TIMP=.59]
00916>       [SLP=1.25:DT= 5.00]
00917>       [LOSS= 1 : HORTONS]
00918>  008:0018---------------ID:NHYD----------AREA----QPEAK-TpeakDate_hh:mm----R.V.-
00919>      ROUTE RESERVOIR -> 01:UPPER         34.60    3.074 No_date    6:00   33.98
00920>       [RDT= 5.00] out<- 02:CU-UP         34.60     .138 No_date    8:05   33.98
00921>             overflow <= 03:P1-OVF          .00     .000 No_date    0:00     .00
00922>     {MxStoUsed=.9511E+00, TotOvfVol=.0000E+00, N-Ovf=    0, TotDurOvf=    0.hrs
00923>  008:0019---------------ID:NHYD----------AREA----QPEAK-TpeakDate_hh:mm----R.V.-
00924>      DESIGN STANDHYD     04:LOWER         21.90    2.149 No_date    6:00   37.00
00925>       [XIMP=.53:TIMP=.66]
00926>       [SLP=1.25:DT= 5.00]
00927>       [LOSS= 1 : HORTONS]
00928>  008:0020---------------ID:NHYD----------AREA----QPEAK-TpeakDate_hh:mm----R.V.-
00929>      ROUTE RESERVOIR -> 04:LOWER         21.90    2.149 No_date    6:00   37.00
00930>       [RDT= 5.00] out<- 05:CU-LOW        21.90     .075 No_date    9:05   37.00
00931>             overflow <= 06:P1-OVF          .00     .000 No_date    0:00     .00
00932>     {MxStoUsed=.6757E+00, TotOvfVol=.0000E+00, N-Ovf=    0, TotDurOvf=    0.hrs
00933>  008:0021---------------ID:NHYD----------AREA----QPEAK-TpeakDate_hh:mm----R.V.-
00934>      ADD HYD             02:CU-UP         34.60     .138 No_date    8:05   33.98
00935>                        + 05:CU-LOW        21.90     .075 No_date    9:05   37.00
00936>        [DT= 5.00]  SUM=  01:PNDOUT        56.50     .213 No_date    8:10   35.15
00937>  008:0022---------------ID:NHYD----------AREA----QPEAK-TpeakDate_hh:mm----R.V.-
00938>      ADD HYD             01:PNDOUT        56.50     .213 No_date    8:10   35.15
00939>                        + 09:TRIB2        383.03     .259 No_date   13:35   13.77
00940>        [DT= 5.00]  SUM=  02:213ADD       439.53     .453 No_date   12:10   16.52
00941>   ** END OF RUN :  11
00942>
00943> ********************************************************************************
00944>
00945>
00946>
00947>
00948>
00949>  RUN:COMMAND#
00950>  012:0001--------------------------------------------------------------------------
00951>      START
00952>       [TZERO =    .00 hrs on        0]
00953>       [METOUT=   2    (1=imperial, 2=metric output)]
00954>       [NSTORM=   1 ]
00955>       [NRUN  =  12 ]
00956> #*******************************************************************************
00957> #  Project Name: [Claridge-Uniform Draft Plan]    Project Number: [116132]
00958> #  Date        : May 2nd, 2019
00959> #  Modeller    : [K. Auld]
00960> #  Company     : NOVATECH ENGINEERING CONSULTANTS LTD
00961> #  License #   :  5320763
00962> #*******************************************************************************
00963> ********************************************************************************
00964>  012:0002--------------------------------------------------------------------------
00965>      READ STORM
00966>       Filename = STORM.001
00967>       Comment  =
00968>       [SDT=10.00:SDUR=  12.00:PTOT=  93.91]
00969>  012:0003--------------------------------------------------------------------------
00970>      DEFAULT VALUES
00971>       Filename = M:\2016\116132\DATA\CALCUL~1\112117~1\OTTAWA.DEF
00972>       ICASEdv  = 1 (read and print data)
00973>       FileTitle= ------ ENTER YOUR COMMENTS ON THIS LINE AND THE NEXT ONE ---
00974>                  ------ PARAMETER VALUES MUST BE ENTERD AFTER COLUMN 60 ----|
00975>       Horton's infiltration equation parameters:
00976>       [Fo= 76.20 mm/hr] [Fc=13.20 mm/hr] [DCAY= 4.14 /hr] [F=  .00 mm]
00977>       Parameters for PERVIOUS surfaces in STANDHYD:
00978>       [IAper=   4.67 mm] [LGP=40.00 m] [MNP= .250]
00979>       Parameters for IMPERVIOUS surfaces in STANDHYD:
00980>       [IAimp=   1.57 mm] [CLI= 1.50]   [MNI= .013]
00981>       Parameters used in NASHYD:
00982>       [Ia=   4.67 mm] [N= 3.00]
00983>  012:0004---------------ID:NHYD----------AREA----QPEAK-TpeakDate_hh:mm----R.V.-
00984>      CALIB NASHYD        01:201          115.14     .224 No_date   12:00   31.04
00985>       [CN= 65.0: N= 1.10]
00986>       [Tp= 3.42:DT= 5.00]
00987>  012:0005---------------ID:NHYD----------AREA----QPEAK-TpeakDate_hh:mm----R.V.-
00988>      ROUTE CHANNEL   -> 01:201          115.14     .224 No_date   12:00   31.04
00989>       [RDT= 5.00] out<- 02:210          115.14     .224 No_date   12:35   31.04
00990>       [L/S/n=  558./ .890/.040]
00991>       {Vmax=  .432:Dmax=  .094}
00992>  012:0006---------------ID:NHYD----------AREA----QPEAK-TpeakDate_hh:mm----R.V.-
00993>      CALIB NASHYD        01:202          263.64     .433 No_date   12:50   38.10
00994>       [CN= 70.0: N= 1.10]
00995>       [Tp= 5.14:DT= 5.00]
00996>  012:0007---------------ID:NHYD----------AREA----QPEAK-TpeakDate_hh:mm----R.V.-
00997>      ADD HYD             01:202          263.64     .433 No_date   12:50   38.10
00998>                        + 02:210          115.14     .224 No_date   12:35   31.04
00999>        [DT= 5.00]  SUM=  03:210add       378.78     .656 No_date   12:40   35.95
01000>  012:0008---------------ID:NHYD----------AREA----QPEAK-TpeakDate_hh:mm----R.V.-
01001>      ROUTE CHANNEL   -> 03:210add       378.78     .656 No_date   12:40   35.95
01002>       [RDT= 5.00] out<- 01:211          378.78     .657 No_date   12:35   35.95
01003>       [L/S/n=  450./1.000/.100]
01004>       {Vmax=  .415:Dmax=  .291}
01005>  012:0009---------------ID:NHYD----------AREA----QPEAK-TpeakDate_hh:mm----R.V.-
01006>      CALIB NASHYD        02:211            1.87     .013 No_date   10:30   44.73
01007>       [CN= 76.0: N= 1.10]
01008>       [Tp= 1.17:DT= 5.00]
01009>  012:0010---------------ID:NHYD----------AREA----QPEAK-TpeakDate_hh:mm----R.V.-
01010>      ADD HYD             01:211          378.78     .657 No_date   12:35   35.95
01011>                        + 02:211            1.87     .013 No_date   10:30   44.73
01012>        [DT= 5.00]  SUM=  03:211add       380.65     .669 No_date   12:35   36.00
01013>  012:0011---------------ID:NHYD----------AREA----QPEAK-TpeakDate_hh:mm----R.V.-
01014>      ROUTE CHANNEL   -> 03:211add       380.65     .669 No_date   12:35   36.00
01015>       [RDT= 5.00] out<- 01:212          380.65     .669 No_date   12:40   36.00
01016>       [L/S/n=  230./1.000/.100]
01017>       {Vmax=  .420:Dmax=  .295}
01018>  012:0012---------------ID:NHYD----------AREA----QPEAK-TpeakDate_hh:mm----R.V.-
01019>      CALIB NASHYD        02:212             .95     .008 No_date    8:00   33.54
01020>       [CN= 66.0: N= 1.10]
01021>       [Tp=  .56:DT= 5.00]
01022>  012:0013---------------ID:NHYD----------AREA----QPEAK-TpeakDate_hh:mm----R.V.-
01023>      ADD HYD             01:212          380.65     .669 No_date   12:40   36.00
01024>                        + 02:212             .95     .008 No_date    8:00   33.54
01025>        [DT= 5.00]  SUM=  03:212add       381.60     .675 No_date   12:40   35.99
01026>  012:0014---------------ID:NHYD----------AREA----QPEAK-TpeakDate_hh:mm----R.V.-
01027>      ROUTE CHANNEL   -> 03:212add       381.60     .675 No_date   12:40   35.99
01028>       [RDT= 5.00] out<- 01:213          381.60     .676 No_date   12:45   35.99
01029>       [L/S/n=  330./1.000/.100]
01030>       {Vmax=  .423:Dmax=  .297}
01031>  012:0015---------------ID:NHYD----------AREA----QPEAK-TpeakDate_hh:mm----R.V.-
01032>      CALIB NASHYD        02:213            1.43     .011 No_date    9:00   33.41
01033>       [CN= 66.0: N= 1.10]
01034>       [Tp=  .67:DT= 5.00]
01035>  012:0016---------------ID:NHYD----------AREA----QPEAK-TpeakDate_hh:mm----R.V.-
01036>      ADD HYD             01:213          381.60     .676 No_date   12:45   35.99
01037>                        + 02:213            1.43     .011 No_date    9:00   33.41
01038>        [DT= 5.00]  SUM=  09:TRIB2        383.03     .685 No_date   12:45   35.98
01039>  012:0017---------------ID:NHYD----------AREA----QPEAK-TpeakDate_hh:mm----R.V.-
01040>      DESIGN STANDHYD     01:UPPER         34.60    6.390 No_date    6:00   64.58
01041>       [XIMP=.47:TIMP=.59]
01042>       [SLP=1.25:DT= 5.00]
01043>       [LOSS= 1 : HORTONS]
01044>  012:0018---------------ID:NHYD----------AREA----QPEAK-TpeakDate_hh:mm----R.V.-
01045>      ROUTE RESERVOIR -> 01:UPPER         34.60    6.390 No_date    6:00   64.58
01046>       [RDT= 5.00] out<- 02:CU-UP         32.27     .231 No_date    6:35   64.58
01047>             overflow <= 03:P1-OVF          2.33    1.530 No_date    6:35   64.58
01048>     {MxStoUsed=.1695E+01, TotOvfVol=.1504E+00, N-Ovf=    2, TotDurOvf=    1.hrs
01049>  012:0019---------------ID:NHYD----------AREA----QPEAK-TpeakDate_hh:mm----R.V.-
01050>      DESIGN STANDHYD     04:LOWER         21.90    4.219 No_date    6:00   68.03
01051>       [XIMP=.53:TIMP=.66]
01052>       [SLP=1.25:DT= 5.00]
01053>       [LOSS= 1 : HORTONS]
01054>  012:0020---------------ID:NHYD----------AREA----QPEAK-TpeakDate_hh:mm----R.V.-
01055>      ROUTE RESERVOIR -> 04:LOWER         21.90    4.219 No_date    6:00   68.03
01056>       [RDT= 5.00] out<- 05:CU-LOW        21.81     .130 No_date    7:50   68.03
01057>             overflow <= 06:P1-OVF          .09     .044 No_date    7:50   68.03
01058>     {MxStoUsed=.1246E+01, TotOvfVol=.6396E-02, N-Ovf=    2, TotDurOvf=    1.hrs
01059>  012:0021---------------ID:NHYD----------AREA----QPEAK-TpeakDate_hh:mm----R.V.-
01060>      ADD HYD             02:CU-UP         32.27     .231 No_date    6:35   64.58
01061>                        + 05:CU-LOW        21.81     .130 No_date    7:50   68.03
01062>        [DT= 5.00]  SUM=  01:PNDOUT        54.08     .361 No_date    7:50   65.97
01063>  012:0022---------------ID:NHYD----------AREA----QPEAK-TpeakDate_hh:mm----R.V.-
01064>      ADD HYD             01:PNDOUT        54.08     .361 No_date    7:50   65.97
01065>                        + 09:TRIB2        383.03     .685 No_date   12:45   35.98
01066>        [DT= 5.00]  SUM=  02:213ADD       437.11    1.018 No_date   12:05   39.69
01067>   ** END OF RUN :  12
01068>
01069> ********************************************************************************
01070>
01071>
01072>
01073>
01074>
01075>  RUN:COMMAND#
01076>  013:0001--------------------------------------------------------------------------
01077>      START
01078>       [TZERO =    .00 hrs on        0]
01079>       [METOUT=   2    (1=imperial, 2=metric output)]
01080>       [NSTORM=   1 ]
```

```
01081>       [NRUN  =  13 ]
01082> #*******************************************************************************
01083> #  Project Name: [Claridge-Uniform Draft Plan]    Project Number: [116132]
01084> #  Date        : May 2nd, 2019
01085> #  Modeller    : [K. Auld]
01086> #  Company     : NOVATECH ENGINEERING CONSULTANTS LTD
01087> #  License #   :  5320763
01088> #*******************************************************************************
01089> #*******************************************************************************
01090>  013:0002----------------------------------------------------------------------
01091>      READ STORM
01092>       Filename = STORM.001
01093>       Comment  =
01094>       [SDT=60.00:SDUR=  24.00:PTOT=  25.05]
01095>  013:0003----------------------------------------------------------------------
01096>      DEFAULT VALUES
01097>       Filename = M:\2016\116132\DATA\CALCUL~1\112117~1\OTTAWA.DEF
01098>       ICASEdv  = 1 (read and print data)
01099>       FileTitle= ------ ENTER YOUR COMMENTS ON THIS LINE AND THE NEXT ONE ---
01100>                  ------ PARAMETER VALUES MUST BE ENTERD AFTER COLUMN 60 ----|
01101>       Horton's infiltration equation parameters:
01102>       [Fo= 76.20 mm/hr] [Fc=13.20 mm/hr] [DCAY= 4.14 /hr] [F=  .00 mm]
01103>       Parameters for PERVIOUS surfaces in STANDHYD:
01104>       [IAper=   4.67 mm] [LGP=40.00 m] [MNP= .250]
01105>       Parameters for IMPERVIOUS surfaces in STANDHYD:
01106>       [IAimp=   1.57 mm] [CLI= 1.50]   [MNI= .013]
01107>       Parameters used in NASHYD:
01108>       [Ia=   4.67 mm] [N= 3.00]
01109>  013:0004--------------ID:NHYD----------AREA----QPEAK-TpeakDate_hh:mm----R.V.-
01110>      CALIB NASHYD       01:201          115.14     .008 No_date   24:00    1.24
01111>       [CN= 65.0: N= 1.10]
01112>       [Tp= 3.42:DT= 5.00]
01113>  013:0005--------------ID:NHYD----------AREA----QPEAK-TpeakDate_hh:mm----R.V.-
01114>      ROUTE CHANNEL   -> 01:201          115.14     .008 No_date   24:00    1.24
01115>       [RDT= 5.00] out<- 02:210          115.14     .008 No_date   24:25    1.24
01116>       [L/S/n=  558./ .890/.040]
01117>       {Vmax=  .423:Dmax=  .004}
01118>  013:0006--------------ID:NHYD----------AREA----QPEAK-TpeakDate_hh:mm----R.V.-
01119>      CALIB NASHYD       01:202          263.64     .026 No_date   24:00    2.39
01120>       [CN= 70.0: N= 1.10]
01121>       [Tp= 5.14:DT= 5.00]
01122>  013:0007--------------ID:NHYD----------AREA----QPEAK-TpeakDate_hh:mm----R.V.-
01123>      ADD HYD            01:202          263.64     .026 No_date   24:00    2.39
01124>                       + 02:210          115.14     .008 No_date   24:25    1.24
01125>       [DT= 5.00]  SUM=  03:210add       378.78     .035 No_date   24:15    2.04
01126>  013:0008--------------ID:NHYD----------AREA----QPEAK-TpeakDate_hh:mm----R.V.-
01127>      ROUTE CHANNEL   -> 03:210add       378.78     .035 No_date   24:15    2.04
01128>       [RDT= 5.00] out<- 01:211          378.78     .035 No_date   24:50    2.04
01129>       [L/S/n=  450./1.000/.100]
01130>       {Vmax=  .288:Dmax=  .024}
01131>  013:0009--------------ID:NHYD----------AREA----QPEAK-TpeakDate_hh:mm----R.V.-
01132>      CALIB NASHYD       02:211            1.87     .001 No_date   18:05    3.11
01133>       [CN= 76.0: N= 1.10]
01134>       [Tp= 1.17:DT= 5.00]
01135>  013:0010--------------ID:NHYD----------AREA----QPEAK-TpeakDate_hh:mm----R.V.-
01136>      ADD HYD            01:211          378.78     .035 No_date   24:50    2.04
01137>                       + 02:211            1.87     .001 No_date   18:05    3.11
01138>       [DT= 5.00]  SUM=  03:211add       380.65     .035 No_date   24:45    2.04
01139>  013:0011--------------ID:NHYD----------AREA----QPEAK-TpeakDate_hh:mm----R.V.-
01140>      ROUTE CHANNEL   -> 03:211add       380.65     .035 No_date   24:45    2.04
01141>       [RDT= 5.00] out<- 01:212          380.65     .035 No_date   25:00    2.04
01142>       [L/S/n=  230./1.000/.100]
01143>       {Vmax=  .288:Dmax=  .024}
01144>  013:0012--------------ID:NHYD----------AREA----QPEAK-TpeakDate_hh:mm----R.V.-
01145>      CALIB NASHYD       02:212             .95     .000 No_date   16:00    1.78
01146>       [CN= 66.0: N= 1.10]
01147>       [Tp=  .56:DT= 5.00]
01148>  013:0013--------------ID:NHYD----------AREA----QPEAK-TpeakDate_hh:mm----R.V.-
01149>      ADD HYD            01:212          380.65     .035 No_date   25:00    2.04
01150>                       + 02:212             .95     .000 No_date   16:00    1.78
01151>       [DT= 5.00]  SUM=  03:212add       381.60     .036 No_date   24:55    2.04
01152>  013:0014--------------ID:NHYD----------AREA----QPEAK-TpeakDate_hh:mm----R.V.-
01153>      ROUTE CHANNEL   -> 03:212add       381.60     .036 No_date   24:55    2.04
01154>       [RDT= 5.00] out<- 01:213          381.60     .035 No_date   25:20    2.04
01155>       [L/S/n=  330./1.000/.100]
01156>       {Vmax=  .288:Dmax=  .024}
01157>  013:0015--------------ID:NHYD----------AREA----QPEAK-TpeakDate_hh:mm----R.V.-
01158>      CALIB NASHYD       02:213            1.43     .000 No_date   18:00    1.74
01159>       [CN= 66.0: N= 1.10]
01160>       [Tp=  .67:DT= 5.00]
01161>  013:0016--------------ID:NHYD----------AREA----QPEAK-TpeakDate_hh:mm----R.V.-
01162>      ADD HYD            01:213          381.60     .035 No_date   25:20    2.04
01163>                       + 02:213            1.43     .000 No_date   18:00    1.74
01164>       [DT= 5.00]  SUM=  09:TRIB2        383.03     .036 No_date   25:15    2.04
01165>  013:0017--------------ID:NHYD----------AREA----QPEAK-TpeakDate_hh:mm----R.V.-
01166>   *  DESIGN STANDHYD    01:UPPER         34.60     .476 No_date   12:00   11.13
01167>       [XIMP=.47:TIMP=.59]
01168>       [SLP=1.25:DT= 5.00]
01169>       [LOSS= 1 : HORTONS]
01170>  013:0018--------------ID:NHYD----------AREA----QPEAK-TpeakDate_hh:mm----R.V.-
01171>      ROUTE RESERVOIR -> 01:UPPER         34.60     .476 No_date   12:00   11.13
01172>       [RDT= 5.00] out<- 02:CU-UP         34.60     .031 No_date   16:05   11.13
01173>                overflow <= 03:P1-OVF        .00     .000 No_date    0:00     .00
01174>      {MxStoUsed=.2795E+00, TotOvfVol=.0000E+00, N-Ovf=    0, TotDurOvf=    0.hrs
01175>  013:0019--------------ID:NHYD----------AREA----QPEAK-TpeakDate_hh:mm----R.V.-
01176>   *  DESIGN STANDHYD    04:LOWER         21.90     .340 No_date   12:00   12.44
01177>       [XIMP=.53:TIMP=.66]
01178>       [SLP=1.25:DT= 5.00]
01179>       [LOSS= 1 : HORTONS]
01180>  013:0020--------------ID:NHYD----------AREA----QPEAK-TpeakDate_hh:mm----R.V.-
01181>      ROUTE RESERVOIR -> 04:LOWER         21.90     .340 No_date   12:00   12.44
01182>       [RDT= 5.00] out<- 05:CU-LOW        21.90     .015 No_date   18:15   12.44
01183>                overflow <= 06:P1-OVF        .00     .000 No_date    0:00     .00
01184>      {MxStoUsed=.2129E+00, TotOvfVol=.0000E+00, N-Ovf=    0, TotDurOvf=    0.hrs
01185>  013:0021--------------ID:NHYD----------AREA----QPEAK-TpeakDate_hh:mm----R.V.-
01186>      ADD HYD            02:CU-UP         34.60     .031 No_date   16:05   11.13
01187>                       + 05:CU-LOW        21.90     .015 No_date   18:15   12.44
01188>       [DT= 5.00]  SUM=  01:PNDOUT        56.50     .047 No_date   16:15   11.64
01189>  013:0022--------------ID:NHYD----------AREA----QPEAK-TpeakDate_hh:mm----R.V.-
01190>      ADD HYD            01:PNDOUT        56.50     .047 No_date   16:15   11.64
01191>                       + 09:TRIB2        383.03     .036 No_date   25:15    2.04
01192>       [DT= 5.00]  SUM=  02:213ADD       439.53     .078 No_date   22:55    3.27
01193>   ** END OF RUN :  13
01194>
01195> ********************************************************************************
01196>
01197>
01198>
01199>
01200>
01201>  RUN:COMMAND#
01202>  014:0001----------------------------------------------------------------------
01203>      START
01204>       [TZERO =    .00 hrs on        0]
01205>       [METOUT=   2    (1=imperial, 2=metric output)]
01206>       [NSTORM=   1 ]
01207>       [NRUN  =  14 ]
01208> #*******************************************************************************
01209> #  Project Name: [Claridge-Uniform Draft Plan]    Project Number: [116132]
01210> #  Date        : May 2nd, 2019
01211> #  Modeller    : [K. Auld]
01212> #  Company     : NOVATECH ENGINEERING CONSULTANTS LTD
01213> #  License #   :  5320763
01214> #*******************************************************************************
01215> #*******************************************************************************
01216>  014:0002----------------------------------------------------------------------
01217>      READ STORM
01218>       Filename = STORM.001
01219>       Comment  =
01220>       [SDT=60.00:SDUR=  24.00:PTOT=  48.02]
01221>  014:0003----------------------------------------------------------------------
01222>      DEFAULT VALUES
01223>       Filename = M:\2016\116132\DATA\CALCUL~1\112117~1\OTTAWA.DEF
01224>       ICASEdv  = 1 (read and print data)
01225>       FileTitle= ------ ENTER YOUR COMMENTS ON THIS LINE AND THE NEXT ONE ---
01226>                  ------ PARAMETER VALUES MUST BE ENTERD AFTER COLUMN 60 ----|
01227>       Horton's infiltration equation parameters:
01228>       [Fo= 76.20 mm/hr] [Fc=13.20 mm/hr] [DCAY= 4.14 /hr] [F=  .00 mm]
01229>       Parameters for PERVIOUS surfaces in STANDHYD:
01230>       [IAper=   4.67 mm] [LGP=40.00 m] [MNP= .250]
01231>       Parameters for IMPERVIOUS surfaces in STANDHYD:
01232>       [IAimp=   1.57 mm] [CLI= 1.50]   [MNI= .013]
01233>       Parameters used in NASHYD:
01234>       [Ia=   4.67 mm] [N= 3.00]
01235>  014:0004--------------ID:NHYD----------AREA----QPEAK-TpeakDate_hh:mm----R.V.-
01236>      CALIB NASHYD       01:201          115.14     .052 No_date   24:00    7.73
01237>       [CN= 65.0: N= 1.10]
01238>       [Tp= 3.42:DT= 5.00]
01239>  014:0005--------------ID:NHYD----------AREA----QPEAK-TpeakDate_hh:mm----R.V.-
01240>      ROUTE CHANNEL   -> 01:201          115.14     .052 No_date   24:00    7.73
01241>       [RDT= 5.00] out<- 02:210          115.14     .052 No_date   24:15    7.73
01242>       [L/S/n=  558./ .890/.040]
01243>       {Vmax=  .423:Dmax=  .024}
01244>  014:0006--------------ID:NHYD----------AREA----QPEAK-TpeakDate_hh:mm----R.V.-
01245>      CALIB NASHYD       01:202          263.64     .120 No_date   24:00   10.90
01246>       [CN= 70.0: N= 1.10]
01247>       [Tp= 5.14:DT= 5.00]
01248>  014:0007--------------ID:NHYD----------AREA----QPEAK-TpeakDate_hh:mm----R.V.-
01249>      ADD HYD            01:202          263.64     .120 No_date   24:00   10.90
01250>                       + 02:210          115.14     .052 No_date   24:15    7.73
01251>       [DT= 5.00]  SUM=  03:210add       378.78     .172 No_date   24:05    9.94
01252>  014:0008--------------ID:NHYD----------AREA----QPEAK-TpeakDate_hh:mm----R.V.-
01253>      ROUTE CHANNEL   -> 03:210add       378.78     .172 No_date   24:05    9.94
01254>       [RDT= 5.00] out<- 01:211          378.78     .172 No_date   24:35    9.94
01255>       [L/S/n=  450./1.000/.100]
01256>       {Vmax=  .288:Dmax=  .117}
01257>  014:0009--------------ID:NHYD----------AREA----QPEAK-TpeakDate_hh:mm----R.V.-
01258>      CALIB NASHYD       02:211            1.87     .003 No_date   18:00   13.54
01259>       [CN= 76.0: N= 1.10]
01260>       [Tp= 1.17:DT= 5.00]
01261>  014:0010--------------ID:NHYD----------AREA----QPEAK-TpeakDate_hh:mm----R.V.-
01262>      ADD HYD            01:211          378.78     .172 No_date   24:35    9.94
01263>                       + 02:211            1.87     .003 No_date   18:00   13.54
01264>       [DT= 5.00]  SUM=  03:211add       380.65     .174 No_date   24:30    9.95
01265>  014:0011--------------ID:NHYD----------AREA----QPEAK-TpeakDate_hh:mm----R.V.-
01266>      ROUTE CHANNEL   -> 03:211add       380.65     .174 No_date   24:30    9.95
01267>       [RDT= 5.00] out<- 01:212          380.65     .174 No_date   24:45    9.95
01268>       [L/S/n=  230./1.000/.100]
01269>       {Vmax=  .288:Dmax=  .119}
01270>  014:0012--------------ID:NHYD----------AREA----QPEAK-TpeakDate_hh:mm----R.V.-
01271>      CALIB NASHYD       02:212             .95     .002 No_date   14:00    9.03
01272>       [CN= 66.0: N= 1.10]
01273>       [Tp=  .56:DT= 5.00]
01274>  014:0013--------------ID:NHYD----------AREA----QPEAK-TpeakDate_hh:mm----R.V.-
01275>      ADD HYD            01:212          380.65     .174 No_date   24:45    9.95
01276>                       + 02:212             .95     .002 No_date   14:00    9.03
01277>       [DT= 5.00]  SUM=  03:212add       381.60     .175 No_date   24:40    9.95
01278>  014:0014--------------ID:NHYD----------AREA----QPEAK-TpeakDate_hh:mm----R.V.-
01279>      ROUTE CHANNEL   -> 03:212add       381.60     .175 No_date   24:40    9.95
01280>       [RDT= 5.00] out<- 01:213          381.60     .175 No_date   25:00    9.95
01281>       [L/S/n=  330./1.000/.100]
01282>       {Vmax=  .288:Dmax=  .120}
01283>  014:0015--------------ID:NHYD----------AREA----QPEAK-TpeakDate_hh:mm----R.V.-
01284>      CALIB NASHYD       02:213            1.43     .002 No_date   15:00    8.96
01285>       [CN= 66.0: N= 1.10]
01286>       [Tp=  .67:DT= 5.00]
01287>  014:0016--------------ID:NHYD----------AREA----QPEAK-TpeakDate_hh:mm----R.V.-
01288>      ADD HYD            01:213          381.60     .175 No_date   25:00    9.95
01289>                       + 02:213            1.43     .002 No_date   15:00    8.96
01290>       [DT= 5.00]  SUM=  09:TRIB2        383.03     .176 No_date   24:55    9.95
01291>  014:0017--------------ID:NHYD----------AREA----QPEAK-TpeakDate_hh:mm----R.V.-
01292>      DESIGN STANDHYD    01:UPPER         34.60    1.136 No_date   12:00   24.79
01293>       [XIMP=.47:TIMP=.59]
01294>       [SLP=1.25:DT= 5.00]
01295>       [LOSS= 1 : HORTONS]
01296>  014:0018--------------ID:NHYD----------AREA----QPEAK-TpeakDate_hh:mm----R.V.-
01297>      ROUTE RESERVOIR -> 01:UPPER         34.60    1.136 No_date   12:00   24.79
01298>       [RDT= 5.00] out<- 02:CU-UP         34.60     .063 No_date   15:30   24.79
01299>                overflow <= 03:P1-OVF        .00     .000 No_date    0:00     .00
01300>      {MxStoUsed=.6463E+00, TotOvfVol=.0000E+00, N-Ovf=    0, TotDurOvf=    0.hrs
01301>  014:0019--------------ID:NHYD----------AREA----QPEAK-TpeakDate_hh:mm----R.V.-
01302>      DESIGN STANDHYD    04:LOWER         21.90     .816 No_date   12:00   27.67
01303>       [XIMP=.53:TIMP=.66]
01304>       [SLP=1.25:DT= 5.00]
01305>       [LOSS= 1 : HORTONS]
01306>  014:0020--------------ID:NHYD----------AREA----QPEAK-TpeakDate_hh:mm----R.V.-
01307>      ROUTE RESERVOIR -> 04:LOWER         21.90     .816 No_date   12:00   27.67
01308>       [RDT= 5.00] out<- 05:CU-LOW        21.90     .037 No_date   16:15   27.67
01309>                overflow <= 06:P1-OVF        .00     .000 No_date    0:00     .00
01310>      {MxStoUsed=.4739E+00, TotOvfVol=.0000E+00, N-Ovf=    0, TotDurOvf=    0.hrs
01311>  014:0021--------------ID:NHYD----------AREA----QPEAK-TpeakDate_hh:mm----R.V.-
01312>      ADD HYD            02:CU-UP         34.60     .063 No_date   15:30   24.79
01313>                       + 05:CU-LOW        21.90     .037 No_date   16:15   27.67
01314>       [DT= 5.00]  SUM=  01:PNDOUT        56.50     .100 No_date   16:00   25.90
01315>  014:0022--------------ID:NHYD----------AREA----QPEAK-TpeakDate_hh:mm----R.V.-
01316>      ADD HYD            01:PNDOUT        56.50     .100 No_date   16:00   25.90
01317>                       + 09:TRIB2        383.03     .176 No_date   24:55    9.95
01318>       [DT= 5.00]  SUM=  02:213ADD       439.53     .265 No_date   24:10   12.00
01319>   ** END OF RUN :  14
01320>
01321> ********************************************************************************
01322>
01323>
01324>
01325>
01326>
01327>  RUN:COMMAND#
01328>  015:0001----------------------------------------------------------------------
01329>      START
01330>       [TZERO =    .00 hrs on        0]
01331>       [METOUT=   2    (1=imperial, 2=metric output)]
01332>       [NSTORM=   1 ]
01333>       [NRUN  =  15 ]
01334> #*******************************************************************************
01335> #  Project Name: [Claridge-Uniform Draft Plan]    Project Number: [116132]
01336> #  Date        : May 2nd, 2019
01337> #  Modeller    : [K. Auld]
01338> #  Company     : NOVATECH ENGINEERING CONSULTANTS LTD
01339> #  License #   :  5320763
01340> #*******************************************************************************
01341> #*******************************************************************************
01342>  015:0002----------------------------------------------------------------------
01343>      READ STORM
01344>       Filename = STORM.001
01345>       Comment  =
01346>       [SDT=60.00:SDUR=  24.00:PTOT=  61.92]
01347>  015:0003----------------------------------------------------------------------
01348>      DEFAULT VALUES
01349>       Filename = M:\2016\116132\DATA\CALCUL~1\112117~1\OTTAWA.DEF
01350>       ICASEdv  = 1 (read and print data)
```

```
01351>       FileTitle= ------ ENTER YOUR COMMENTS ON THIS LINE AND THE NEXT ONE ---
01352>                  ------ PARAMETER VALUES MUST BE ENTERD AFTER COLUMN 60 ----|
01353>       Horton's infiltration equation parameters:
01354>       [Fo= 76.20 mm/hr] [Fc=13.20 mm/hr] [DCAY= 4.14 /hr] [F=  .00 mm]
01355>       Parameters for PERVIOUS surfaces in STANDHYD:
01356>       [IAper=   4.67 mm] [LGP=40.00 m] [MNP= .250]
01357>       Parameters for IMPERVIOUS surfaces in STANDHYD:
01358>       [IAimp=   1.57 mm] [CLI= 1.50]   [MNI= .013]
01359>       Parameters used in NASHYD:
01360>       [Ia=   4.67 mm] [N= 3.00]
01361> 015:0004---------------ID:NHYD----------AREA----QPEAK-TpeakDate_hh:mm----R.V.-
01362>      CALIB NASHYD       01:201          115.14     .091 No_date   24:00   13.63
01363>       [CN= 65.0: N= 1.10]
01364>       [Tp= 3.42:DT= 5.00]
01365> 015:0005---------------ID:NHYD----------AREA----QPEAK-TpeakDate_hh:mm----R.V.-
01366>      ROUTE CHANNEL   -> 01:201          115.14     .091 No_date   24:00   13.63
01367>       [RDT= 5.00] out<- 02:210          115.14     .091 No_date   24:10   13.63
01368>       [L/S/n=  558./ .890/.040]
01369>       {Vmax=  .423:Dmax=  .042}
01370> 015:0006---------------ID:NHYD----------AREA----QPEAK-TpeakDate_hh:mm----R.V.-
01371>      CALIB NASHYD       01:202          263.64     .198 No_date   24:00   18.03
01372>       [CN= 70.0: N= 1.10]
01373>       [Tp= 5.14:DT= 5.00]
01374> 015:0007---------------ID:NHYD----------AREA----QPEAK-TpeakDate_hh:mm----R.V.-
01375>      ADD HYD            01:202          263.64     .198 No_date   24:00   18.03
01376>                       + 02:210          115.14     .091 No_date   24:10   13.63
01377>       [DT= 5.00]  SUM=  03:210add       378.78     .289 No_date   24:00   16.69
01378> 015:0008---------------ID:NHYD----------AREA----QPEAK-TpeakDate_hh:mm----R.V.-
01379>      ROUTE CHANNEL   -> 03:210add       378.78     .289 No_date   24:00   16.69
01380>       [RDT= 5.00] out<- 01:211          378.78     .289 No_date   24:25   16.69
01381>       [L/S/n=  450./1.000/.100]
01382>       {Vmax=  .301:Dmax=  .176}
01383> 015:0009---------------ID:NHYD----------AREA----QPEAK-TpeakDate_hh:mm----R.V.-
01384>      CALIB NASHYD       02:211            1.87     .005 No_date   16:20   21.93
01385>       [CN= 76.0: N= 1.10]
01386>       [Tp= 1.17:DT= 5.00]
01387> 015:0010---------------ID:NHYD----------AREA----QPEAK-TpeakDate_hh:mm----R.V.-
01388>      ADD HYD            01:211          378.78     .289 No_date   24:25   16.69
01389>                       + 02:211            1.87     .005 No_date   16:20   21.93
01390>       [DT= 5.00]  SUM=  03:211add       380.65     .293 No_date   24:25   16.72
01391> 015:0011---------------ID:NHYD----------AREA----QPEAK-TpeakDate_hh:mm----R.V.-
01392>      ROUTE CHANNEL   -> 03:211add       380.65     .293 No_date   24:25   16.72
01393>       [RDT= 5.00] out<- 01:212          380.65     .293 No_date   24:35   16.72
01394>       [L/S/n=  230./1.000/.100]
01395>       {Vmax=  .302:Dmax=  .177}
01396> 015:0012---------------ID:NHYD----------AREA----QPEAK-TpeakDate_hh:mm----R.V.-
01397>      CALIB NASHYD       02:212             .95     .003 No_date   14:00   15.33
01398>       [CN= 66.0: N= 1.10]
01399>       [Tp=  .56:DT= 5.00]
01400> 015:0013---------------ID:NHYD----------AREA----QPEAK-TpeakDate_hh:mm----R.V.-
01401>      ADD HYD            01:212          380.65     .293 No_date   24:35   16.72
01402>                       + 02:212             .95     .003 No_date   14:00   15.33
01403>       [DT= 5.00]  SUM=  03:212add       381.60     .295 No_date   24:30   16.71
01404> 015:0014---------------ID:NHYD----------AREA----QPEAK-TpeakDate_hh:mm----R.V.-
01405>      ROUTE CHANNEL   -> 03:212add       381.60     .295 No_date   24:30   16.71
01406>       [RDT= 5.00] out<- 01:213          381.60     .295 No_date   24:45   16.71
01407>       [L/S/n=  330./1.000/.100]
01408>       {Vmax=  .302:Dmax=  .178}
01409> 015:0015---------------ID:NHYD----------AREA----QPEAK-TpeakDate_hh:mm----R.V.-
01410>      CALIB NASHYD       02:213            1.43     .004 No_date   14:20   15.23
01411>       [CN= 66.0: N= 1.10]
01412>       [Tp=  .67:DT= 5.00]
01413> 015:0016---------------ID:NHYD----------AREA----QPEAK-TpeakDate_hh:mm----R.V.-
01414>      ADD HYD            01:213          381.60     .295 No_date   24:45   16.71
01415>                       + 02:213            1.43     .004 No_date   14:20   15.23
01416>       [DT= 5.00]  SUM=  09:TRIB2        383.03     .297 No_date   24:40   16.71
01417> 015:0017---------------ID:NHYD----------AREA----QPEAK-TpeakDate_hh:mm----R.V.-
01418>      DESIGN STANDHYD    01:UPPER         34.60    1.792 No_date   12:00   35.27
01419>       [XIMP=.47:TIMP=.59]
01420>       [SLP=1.25:DT= 5.00]
01421>       [LOSS= 1 : HORTONS]
01422> 015:0018---------------ID:NHYD----------AREA----QPEAK-TpeakDate_hh:mm----R.V.-
01423>      ROUTE RESERVOIR -> 01:UPPER         34.60    1.792 No_date   12:00   35.27
01424>       [RDT= 5.00] out<- 02:CU-UP         34.60     .133 No_date   14:05   35.27
01425>             overflow <= 03:P1-OVF          .00     .000 No_date    0:00     .00
01426>      {MxStoUsed=.9047E+00, TotOvfVol=.0000E+00, N-Ovf=    0, TotDurOvf=    0.hrs
01427> 015:0019---------------ID:NHYD----------AREA----QPEAK-TpeakDate_hh:mm----R.V.-
01428>      DESIGN STANDHYD    04:LOWER         21.90    1.233 No_date   12:00   38.70
01429>       [XIMP=.53:TIMP=.66]
01430>       [SLP=1.25:DT= 5.00]
01431>       [LOSS= 1 : HORTONS]
01432> 015:0020---------------ID:NHYD----------AREA----QPEAK-TpeakDate_hh:mm----R.V.-
01433>      ROUTE RESERVOIR -> 04:LOWER         21.90    1.233 No_date   12:00   38.70
01434>       [RDT= 5.00] out<- 05:CU-LOW        21.90     .073 No_date   14:20   38.69
01435>             overflow <= 06:P1-OVF          .00     .000 No_date    0:00     .00
01436>      {MxStoUsed=.6489E+00, TotOvfVol=.0000E+00, N-Ovf=    0, TotDurOvf=    0.hrs
01437> 015:0021---------------ID:NHYD----------AREA----QPEAK-TpeakDate_hh:mm----R.V.-
01438>      ADD HYD            02:CU-UP         34.60     .133 No_date   14:05   35.27
01439>                       + 05:CU-LOW        21.90     .073 No_date   14:20   38.69
01440>       [DT= 5.00]  SUM=  01:PNDOUT        56.50     .205 No_date   14:10   36.60
01441> 015:0022---------------ID:NHYD----------AREA----QPEAK-TpeakDate_hh:mm----R.V.-
01442>      ADD HYD            01:PNDOUT        56.50     .205 No_date   14:10   36.60
01443>                       + 09:TRIB2        383.03     .297 No_date   24:40   16.71
01444>       [DT= 5.00]  SUM=  02:213ADD       439.53     .446 No_date   18:40   19.26
01445>   ** END OF RUN :  15
01446>
01447> ************************************************************************
01448>
01449>
01450>
01451>
01452>
01453>  RUN:COMMAND#
01454>  016:0001----------------------------------------------------------------------
01455>      START
01456>       [TZERO =    .00 hrs on        0]
01457>       [METOUT=   2    (1=imperial, 2=metric output)]
01458>       [NSTORM=   1 ]
01459>       [NRUN  =  16 ]
01460> #************************************************************************
01461> #  Project Name: [Claridge-Uniform Draft Plan]    Project Number: [116132]
01462> #  Date        : May 2nd, 2019
01463> #  Modeller    : [K. Auld]
01464> #  Company     : NOVATECH ENGINEERING CONSULTANTS LTD
01465> #  License #   :  5320763
01466> #************************************************************************
01467> #************************************************************************
01468>  016:0002----------------------------------------------------------------------
01469>      READ STORM
01470>       Filename = STORM.001
01471>       Comment  =
01472>       [SDT=60.00:SDUR=  24.00:PTOT= 105.74]
01473>  016:0003----------------------------------------------------------------------
01474>      DEFAULT VALUES
01475>       Filename = M:\2016\116132\DATA\CALCUL~1\112117~1\OTTAWA.DEF
01476>       ICASEdv  = 1 (read and print data)
01477>       FileTitle= ------ ENTER YOUR COMMENTS ON THIS LINE AND THE NEXT ONE ---
01478>                  ------ PARAMETER VALUES MUST BE ENTERD AFTER COLUMN 60 ----|
01479>       Horton's infiltration equation parameters:
01480>       [Fo= 76.20 mm/hr] [Fc=13.20 mm/hr] [DCAY= 4.14 /hr] [F=  .00 mm]
01481>       Parameters for PERVIOUS surfaces in STANDHYD:
01482>       [IAper=   4.67 mm] [LGP=40.00 m] [MNP= .250]
01483>       Parameters for IMPERVIOUS surfaces in STANDHYD:
01484>       [IAimp=   1.57 mm] [CLI= 1.50]   [MNI= .013]
01485>       Parameters used in NASHYD:
01486>       [Ia=   4.67 mm] [N= 3.00]
01487> 016:0004---------------ID:NHYD----------AREA----QPEAK-TpeakDate_hh:mm----R.V.-
01488>      CALIB NASHYD       01:201          115.14     .257 No_date   24:00   38.51
01489>       [CN= 65.0: N= 1.10]
01490>       [Tp= 3.42:DT= 5.00]
01491> 016:0005---------------ID:NHYD----------AREA----QPEAK-TpeakDate_hh:mm----R.V.-
01492>      ROUTE CHANNEL   -> 01:201          115.14     .257 No_date   24:00   38.51
01493>       [RDT= 5.00] out<- 02:210          115.14     .257 No_date   24:05   38.51
01494>       [L/S/n=  558./ .890/.040]
01495>       {Vmax=  .442:Dmax=  .101}
01496> 016:0006---------------ID:NHYD----------AREA----QPEAK-TpeakDate_hh:mm----R.V.-
01497>      CALIB NASHYD       01:202          263.64     .510 No_date   24:00   46.46
01498>       [CN= 70.0: N= 1.10]
01499>       [Tp= 5.14:DT= 5.00]
01500> 016:0007---------------ID:NHYD----------AREA----QPEAK-TpeakDate_hh:mm----R.V.-
01501>      ADD HYD            01:202          263.64     .510 No_date   24:00   46.46
01502>                       + 02:210          115.14     .257 No_date   24:05   38.51
01503>       [DT= 5.00]  SUM=  03:210add       378.78     .766 No_date   24:00   44.04
01504> 016:0008---------------ID:NHYD----------AREA----QPEAK-TpeakDate_hh:mm----R.V.-
01505>      ROUTE CHANNEL   -> 03:210add       378.78     .766 No_date   24:00   44.04
01506>       [RDT= 5.00] out<- 01:211          378.78     .766 No_date   24:10   44.04
01507>       [L/S/n=  450./1.000/.100]
01508>       {Vmax=  .456:Dmax=  .323}
01509> 016:0009---------------ID:NHYD----------AREA----QPEAK-TpeakDate_hh:mm----R.V.-
01510>      CALIB NASHYD       02:211            1.87     .013 No_date   16:00   54.00
01511>       [CN= 76.0: N= 1.10]
01512>       [Tp= 1.17:DT= 5.00]
01513> 016:0010---------------ID:NHYD----------AREA----QPEAK-TpeakDate_hh:mm----R.V.-
01514>      ADD HYD            01:211          378.78     .766 No_date   24:10   44.04
01515>                       + 02:211            1.87     .013 No_date   16:00   54.00
01516>       [DT= 5.00]  SUM=  03:211add       380.65     .777 No_date   24:10   44.09
01517> 016:0011---------------ID:NHYD----------AREA----QPEAK-TpeakDate_hh:mm----R.V.-
01518>      ROUTE CHANNEL   -> 03:211add       380.65     .777 No_date   24:10   44.09
01519>       [RDT= 5.00] out<- 01:212          380.65     .776 No_date   24:15   44.09
01520>       [L/S/n=  230./1.000/.100]
01521>       {Vmax=  .457:Dmax=  .325}
01522> 016:0012---------------ID:NHYD----------AREA----QPEAK-TpeakDate_hh:mm----R.V.-
01523>      CALIB NASHYD       02:212             .95     .009 No_date   14:00   41.25
01524>       [CN= 66.0: N= 1.10]
01525>       [Tp=  .56:DT= 5.00]
01526> 016:0013---------------ID:NHYD----------AREA----QPEAK-TpeakDate_hh:mm----R.V.-
01527>      ADD HYD            01:212          380.65     .776 No_date   24:15   44.09
01528>                       + 02:212             .95     .009 No_date   14:00   41.25
01529>       [DT= 5.00]  SUM=  03:212add       381.60     .780 No_date   24:15   44.08
01530> 016:0014---------------ID:NHYD----------AREA----QPEAK-TpeakDate_hh:mm----R.V.-
01531>      ROUTE CHANNEL   -> 03:212add       381.60     .780 No_date   24:15   44.08
01532>       [RDT= 5.00] out<- 01:213          381.60     .780 No_date   24:25   44.08
01533>       [L/S/n=  330./1.000/.100]
01534>       {Vmax=  .458:Dmax=  .326}
01535> 016:0015---------------ID:NHYD----------AREA----QPEAK-TpeakDate_hh:mm----R.V.-
01536>      CALIB NASHYD       02:213            1.43     .012 No_date   14:00   41.12
01537>       [CN= 66.0: N= 1.10]
01538>       [Tp=  .67:DT= 5.00]
01539> 016:0016---------------ID:NHYD----------AREA----QPEAK-TpeakDate_hh:mm----R.V.-
01540>      ADD HYD            01:213          381.60     .780 No_date   24:25   44.08
01541>                       + 02:213            1.43     .012 No_date   14:00   41.12
01542>       [DT= 5.00]  SUM=  09:TRIB2        383.03     .786 No_date   24:20   44.07
01543> 016:0017---------------ID:NHYD----------AREA----QPEAK-TpeakDate_hh:mm----R.V.-
01544>      DESIGN STANDHYD    01:UPPER         34.60    3.731 No_date   12:00   68.61
01545>       [XIMP=.47:TIMP=.59]
01546>       [SLP=1.25:DT= 5.00]
01547>       [LOSS= 1 : HORTONS]
01548> 016:0018---------------ID:NHYD----------AREA----QPEAK-TpeakDate_hh:mm----R.V.-
01549>      ROUTE RESERVOIR -> 01:UPPER         34.60    3.731 No_date   12:00   68.61
01550>       [RDT= 5.00] out<- 02:CU-UP         32.97     .231 No_date   12:45   68.61
01551>             overflow <= 03:P1-OVF          1.63     .685 No_date   12:45   68.61
01552>      {MxStoUsed=.1695E+01, TotOvfVol=.1121E+00, N-Ovf=    3, TotDurOvf=    1.hrs
01553> 016:0019---------------ID:NHYD----------AREA----QPEAK-TpeakDate_hh:mm----R.V.-
01554>      DESIGN STANDHYD    04:LOWER         21.90    2.443 No_date   12:00   73.16
01555>       [XIMP=.53:TIMP=.66]
01556>       [SLP=1.25:DT= 5.00]
01557>       [LOSS= 1 : HORTONS]
01558> 016:0020---------------ID:NHYD----------AREA----QPEAK-TpeakDate_hh:mm----R.V.-
01559>      ROUTE RESERVOIR -> 04:LOWER         21.90    2.443 No_date   12:00   73.16
01560>       [RDT= 5.00] out<- 05:CU-LOW        21.89     .130 No_date   14:05   73.16
01561>             overflow <= 06:P1-OVF          .01     .027 No_date   14:05   73.16
01562>      {MxStoUsed=.1246E+01, TotOvfVol=.7966E-03, N-Ovf=    1, TotDurOvf=    0.hrs
01563> 016:0021---------------ID:NHYD----------AREA----QPEAK-TpeakDate_hh:mm----R.V.-
01564>      ADD HYD            02:CU-UP         32.97     .231 No_date   12:45   68.61
01565>                       + 05:CU-LOW        21.89     .130 No_date   14:05   73.16
01566>       [DT= 5.00]  SUM=  01:PNDOUT        54.86     .361 No_date   14:05   70.43
01567> 016:0022---------------ID:NHYD----------AREA----QPEAK-TpeakDate_hh:mm----R.V.-
01568>      ADD HYD            01:PNDOUT        54.86     .361 No_date   14:05   70.43
01569>                       + 09:TRIB2        383.03     .786 No_date   24:20   44.07
01570>       [DT= 5.00]  SUM=  02:213ADD       437.89    1.081 No_date   22:00   47.37
01571> 016:0002----------------------------------------------------------------------
01572>      FINISH
01573> ----------------------------------------------------------------------------
01574> ************************************************************************
01575>      WARNINGS / ERRORS / NOTES
01576>      -------------------------
01577>  005:0017 DESIGN STANDHYD
01578>       *** WARNING: Storage Coefficient is smaller than DT!
01579>                    Use a smaller DT or a larger area.
01580>  005:0019 DESIGN STANDHYD
01581>       *** WARNING: Storage Coefficient is smaller than DT!
01582>                    Use a smaller DT or a larger area.
01583>  006:0017 DESIGN STANDHYD
01584>       *** NOTE: The pervious area has no runoff.
01585>       *** NOTE: The pervious area has no runoff.
01586>  013:0019 DESIGN STANDHYD
01587>       *** NOTE: The pervious area has no runoff.
01588>    Simulation ended on 2019-05-09     at 15:01:39
01589> ============================================================================
01590>
01591>
```

APPENDIX C
Sanitary Collection

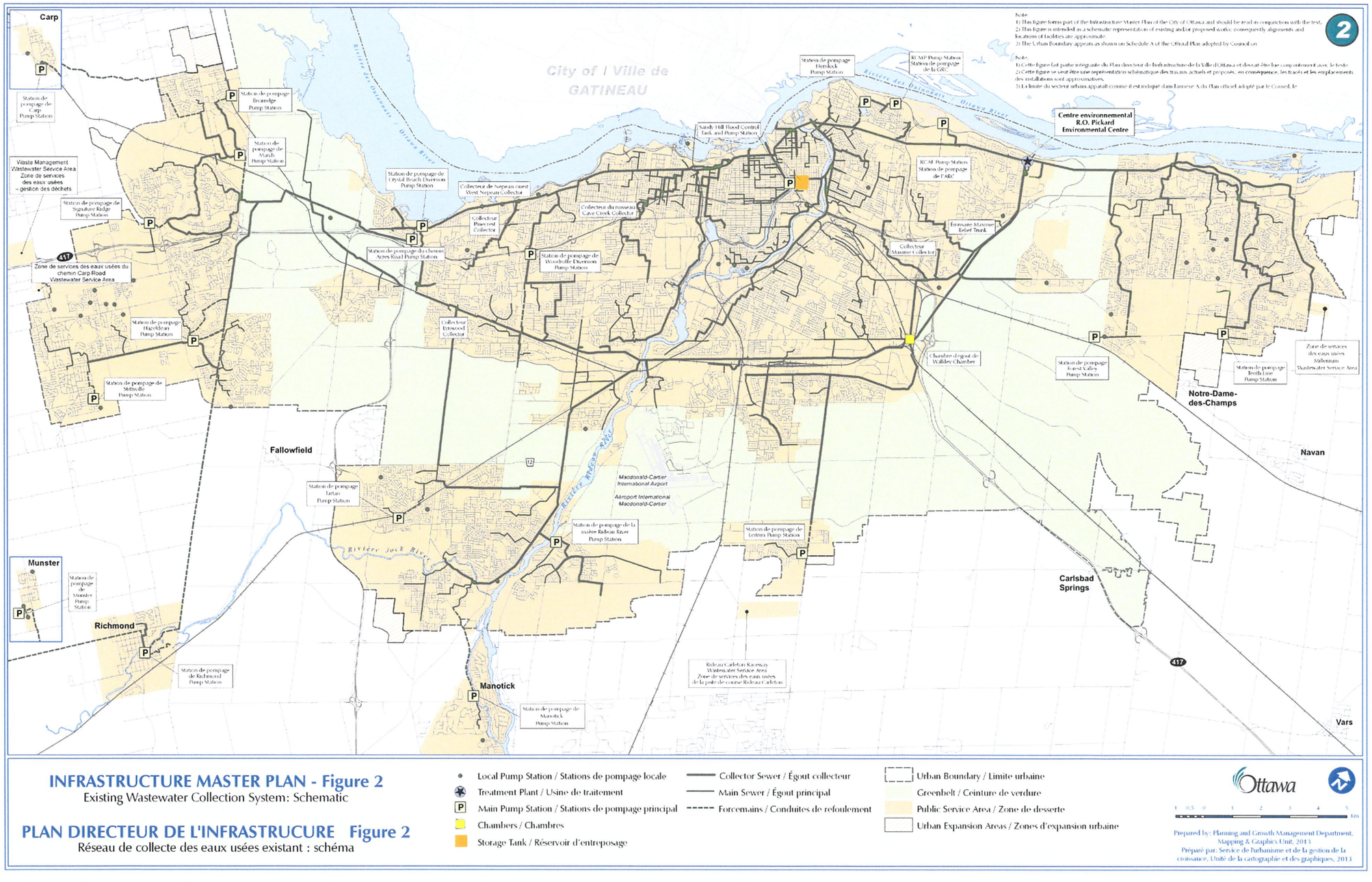
Note:
1) This figure forms part of the Infrastructure Master Plan of the City of Ottawa and should be read in conjunction with the text.
2) This figure is intended as a schematic representation of existing and/or proposed works; consequently alignments and locations of facilities are approximate.
3) The Urban Boundary appears as shown on Schedule A of the Official Plan adopted by Council on
Note:
1) Cette figure fait partie intégrante du Plan directeur de l'infrastructure de la Ville d'Ottawa et doit être lue conjointement avec le texte.
2) Cette figure se veut être une représentation schématique des travaux actuels et proposés, en conséquence, les tracés et les emplacements des installations sont approximatives.
3) L'limite du secteur urbain apparaît comme il est indiqué dans l'annexe A du Plan officiel adopté par le Conseil, le
2
Carp
Station de pompage de Carp Pump Station
Station de pompage Brundge Pump Station
Station de pompage de March Pump Station
Waste Management Wastewater Service Area Zone de services des eaux usées – gestion des déchets
Station de pompage de Signature Ridge Pump Station
417
Zone de services des eaux usées du chemin Carp Road Wastewater Service Area
Station de pompage Hagelean Pump Station
Station de pompage de Stittsville Pump Station
Fallowfield
Station de pompage Tartan Pump Station
Munster
Station de pompage de Munster Pump Station
Richmond
Station de pompage de Richmond Pump Station
Station de pompage de Crystal Beach Diversion Pump Station
Collecteur de Nepean ouest West Nepean Collector
Collecteur Pinecrest Collector
Station de pompage du chemin Acres Road Pump Station
Collecteur du ruisseau Cave Creek Collector
Station de pompage de Woodroffe Diversion Pump Station
Collecteur Fernwood Collector
Station de pompage de Manotick Pump Station
Manotick
Rivière Jock River
Rivière Rideau River
Macdonald-Cartier International Airport
Aéroport International Macdonald-Cartier
Station de pompage de la rivière Rideau River Pump Station
Station de pompage de Leitrim Pump Station
Rideau Carleton Raceway Wastewater Service Area Zone de services des eaux usées de la piste de course Rideau Carleton
Sandy Hill Flood Control Tank and Pump Station
Station de pompage Hemlock Pump Station
RCMP Pump Station Station de pompage de la GRC
RCAF Pump Station Station de pompage de l'ARC
Emissaire Maxime Relief Trunk
Collecteur Maxime Collector
Chambre d'égout de Wellley Chamber
Station de pompage Forest Valley Pump Station
Centre environnemental R.O. Pickard Environmental Centre
Station de pompage Beth Line Pump Station
Zone de services des eaux usées Millenium Wastewater Service Area
Notro-Dame-des-Champs
Navan
Carlsbad Springs
Vars
417
Rivière des Outaouais Ottawa River
City of / Ville de GATINEAU
INFRASTRUCTURE MASTER PLAN - Figure 2
Existing Wastewater Collection System: Schematic
PLAN DIRECTEUR DE L'INFRASTRUCURE Figure 2
Réseau de collecte des eaux usées existant : schéma
Local Pump Station / Stations de pompage locale
Treatment Plant / Usine de traitement
Main Pump Station / Stations de pompage principal
Chambers / Chambres
Storage Tank / Réservoir d'entreposage
Collector Sewer / Égout collecteur
Main Sewer / Égout principal
Forcemains / Conduites de refoulement
Urban Boundary / Limite urbaine
Greenbelt / Ceinture de verdure
Public Service Area / Zone de desserte
Urban Expansion Areas / Zones d'expansion urbaine
Ottawa
km
Prepared by: Planning and Growth Management Department, Mapping & Graphics Unit, 2013
Préparé par: Service de l'urbanisme et de la gestion de la croissance, Unité de la cartographie et des graphiques, 2013

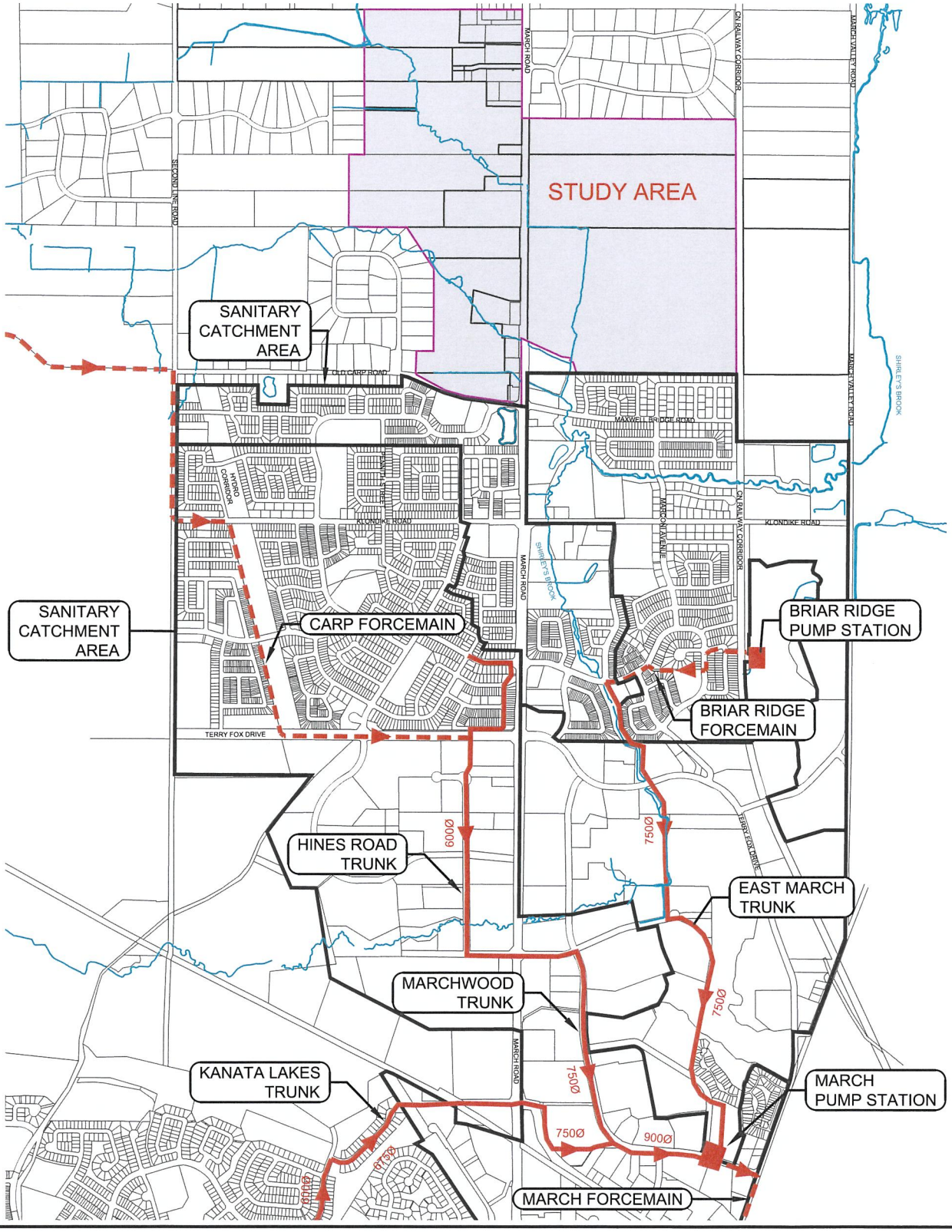

KANATA NORTH
COMMUNITY DESIGN PLAN

NOVATECH
Engineers, Planners & Landscape Architects

FIGURE NO. 6.2

NORTH KANATA WASTEWATER TRUNK INFRASTRUCTURE

DATE FEB 2016
JOB 112117
SCALE N.T.S.

M:\2012\112117\CAD\Design_MSS\FIGURES\FIGURE 7.1 - WASTEWATER COLLECTION INFRASTRUCTURE.dwg, WW COLL, Feb 24, 2016 - 9:43am, lseely

SHT8x11.DWG - 216mmx279mm

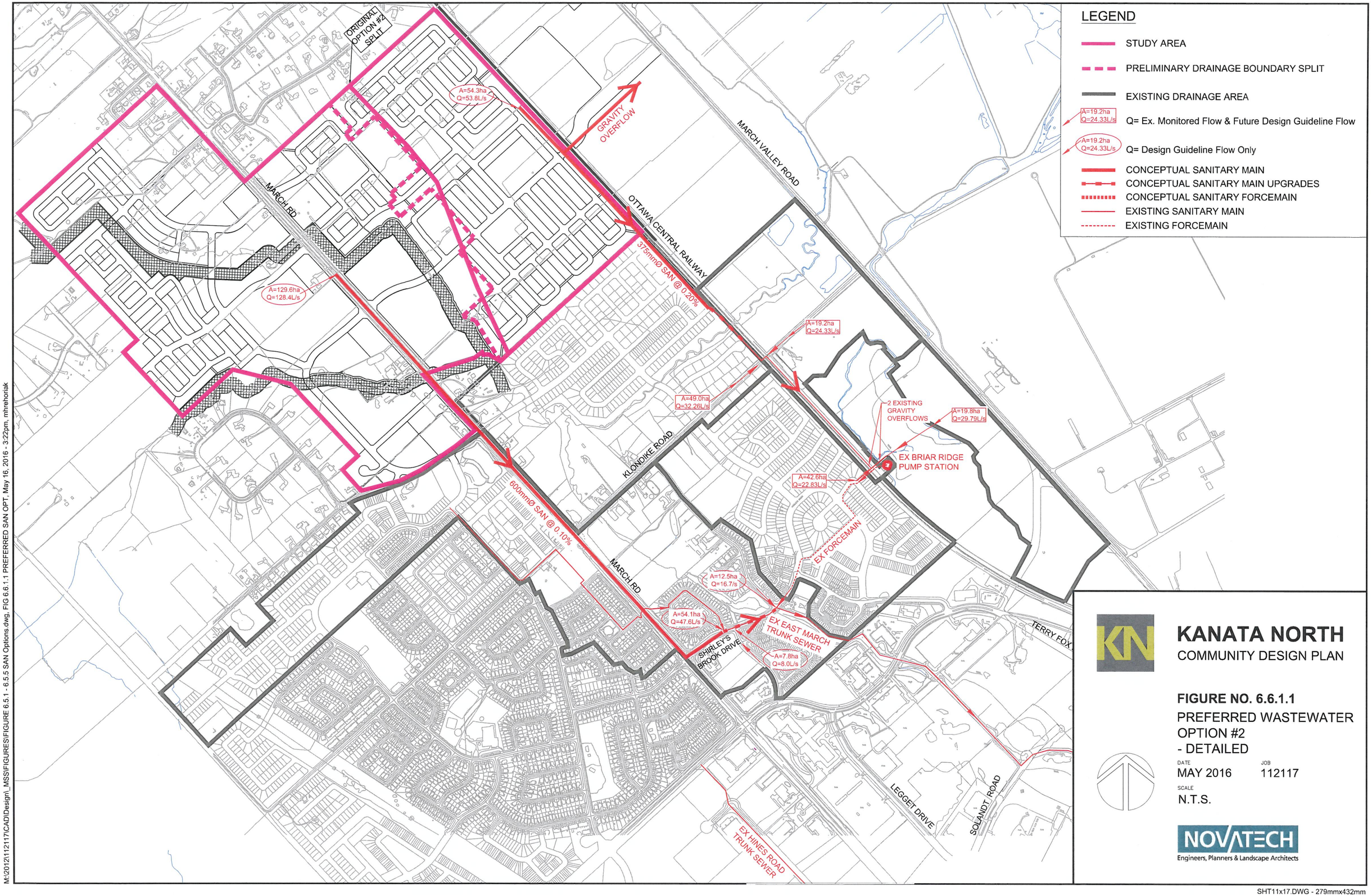

M:\2012\112117\CAD\Design_MSS\FIGURES\FIGURE 6.5.1 - 6.5.5 SAN Options.dwg, FIG 6.6.1.1 PREFERRED SAN OPT, May 16, 2016 - 3:22pm, mhrehoriak

SHT11x17.DWG - 279mmx432mm

KANATA NORTH
COMMUNITY DESIGN PLAN

FIGURE NO. 6.4.1

EXISTING WASTEWATER
CATCHMENT AREAS
- EAST MARCH TRUNK

DATE APR 2016 JOB 112117

SCALE AS SHOWN

NOVATECH
Engineers, Planners & Landscape Architects

SCALE
1:10,000
0 100 200 300 400

STUDY AREA

MARCH ROAD
OLD CARP ROAD
KLONDIKE ROAD
SANDHILL ROAD
OTTAWA CENTRAL RAILWAY
SHIRLEY'S BROOK DRIVE
MARCH VALLEY DRIVE
TERRY FOX DRIVE
HYDRO CORRIDOR
LEGGET DRIVE
SOLANDT ROAD
BRIAR RIDGE P.S.
MARCH P.S.
EAST MARCH TRUNK (750mmØ)

A 1 89.95 ha
A 2 150.41 ha
A 3 40.12 ha
A 4 12.21 ha
A 5 31.76 ha
A 6 19.34 ha
A 7 32.74 ha
A 8 17.31 ha
A 9 17.12 ha

LEGEND

- EXISTING RESIDENTIAL
- FUTURE RESIDENTIAL
- COMMERCIAL
- INSTITUTIONAL
- INDUSTRIAL
- OPEN SPACE
- P.S. PUMP STATION
- (12) SANITARY NODE ID #
- SANITARY MANHOLE
- SANITARY SEWER

M:\2012\112117\CAD\Design_MSS\FIGURES\FIGURE 7.2.dwg, Existing Boundaries, Mar 31, 2016 - 7:18am, lseely

SHT11X17.DWG - 279mmX432mm

SANITARY SEWER DESIGN SHEET
1053, 1075 and 1145 March Road
Developer: CU Developments Inc.

NOVATECH
Engineers, Planners & Landscape Architects

PROJECT # : 116132
DESIGNED BY : TJM/SAZ
CHECKED BY : DDB
DATE PREPARED : 6-Jun-18
DATE REVISED : 8-May-19

LOCATION					RESIDENTIAL										COMMERCIAL / INSTITUTIONAL / PARK							INFILTRATION			FLOW	PROPOSED SEWER								
					INDIVIDUAL						CUMULATIVE				COMM		INST		PARK														
STREET	FROM MH	TO MH	Area ID	Total Area (ha.)	Single Units	Semi/ Town Units	Mult-Unit Towns	Multi-Unit Apartment	Population (in 1000's)	AREA (ha.)	Population (in 1000's)	AREA (ha.)	PEAK FACTOR M	PEAK POPULATION FLOW Qr(p) (L/s)	AREA (ha.)	Accu. AREA (ha.)	AREA (ha.)	Accu. AREA (ha.)	AREA (ha.)	Accu. AREA (ha.)	PEAK COMM/INST/PARK FLOW Qc(p) (L/s)	Total Area (ha.)	Accu. Total AREA (ha.)	PEAK EXTRAN. FLOW Q(i) (L/s)	PEAK DESIGN FLOW Q(d) (L/s)	LENGTH (m)	PIPE SIZE (mm)	PIPE ID (mm)	TYPE OF PIPE	GRADE %	CAPACITY (L/s)	FULL FLOW VELOCITY (m/s)	Qpeak/ Qcap	d/ D_{full}
Outlet 1 - Street 1 and March Road																																	
Street 4	101	103	B1	0.59	10				0.034	0.59	0.034	0.59	3.7	0.41		0.00		0.00		0.00	0.00	0.59	0.59	0.19	0.60	64.8	200	203.20	DR 35	0.43	22.4	0.69	2.7%	
Street 4	103	401	B2	0.61	10				0.034	0.61	0.068	1.20	3.6	0.80		0.00		0.00		0.00	0.00	0.61	1.20	0.40	1.20	79.0	200	203.20	DR 35	0.46	23.2	0.72	5.2%	
Street 4	105	401	B3	0.30	3				0.010	0.30	0.010	0.30	3.7	0.12		0.00		0.00		0.00	0.00	0.30	0.30	0.10	0.22	35.6	200	203.20	DR 35	0.86	31.7	0.98	0.7%	
Street 6	401	403	B4	0.64	12				0.041	0.64	0.119	2.14	3.6	1.38		0.00		0.00		0.00	0.00	0.64	2.14	0.71	2.09	101.0	200	203.20	DR 35	0.39	21.4	0.66	9.8%	
Street 6	403	405	B5	0.75	15				0.051	0.75	0.170	2.89	3.5	1.95		0.00		0.00		0.00	0.00	0.75	2.89	0.95	2.90	99.7	200	203.20	DR 35	0.39	21.4	0.66	13.6%	
Street 5 / Park	501	503	B6 / B11a	1.34	5				0.017	0.34	0.017	0.34	3.7	0.20		0.00		0.00	1.00	1.00	0.04	1.34	1.34	0.44	0.69	57.9	200	203.20	DR 35	0.66	27.8	0.86	2.5%	
Street 5	503	505	B7	0.54	10				0.034	0.54	0.051	0.88	3.7	0.60		0.00		0.00		1.00	0.04	0.54	1.88	0.62	1.27	93.3	200	203.20	DR 35	0.47	23.5	0.72	5.4%	
Street 5	505	507	B8	0.17	2				0.007	0.17	0.058	1.05	3.6	0.68		0.00		0.00		1.00	0.04	0.17	2.05	0.68	1.40	12.2	200	203.20	DR 35	0.41	21.9	0.68	6.4%	
Street 5	507	405	B9	0.32	5				0.017	0.32	0.075	1.37	3.6	0.88		0.00		0.00		1.00	0.04	0.32	2.37	0.78	1.70	70.3	200	203.20	DR 35	0.40	21.6	0.67	7.9%	
Street 6	405	607	B10	0.24	2				0.007	0.24	0.252	4.50	3.5	2.84		0.00		0.00		1.00	0.04	0.24	5.50	1.82	4.70	79.0	200	203.20	DR 35	0.58	26.1	0.80	18.0%	
Park / Street 7	805	601	B11b / B22	1.45	4				0.014	0.32	0.014	0.32	3.7	0.16		0.00		0.00	1.13	1.13	0.05	1.45	1.45	0.48	0.69	79.0	200	203.20	DR 35	0.85	31.5	0.97	2.2%	
Street 7	601	603	B12	0.32	4				0.014	0.32	0.027	0.64	3.7	0.33		0.00		0.00		1.13	0.05	0.32	1.77	0.58	0.96	67.9	200	203.20	DR 35	0.85	31.5	0.97	3.0%	
Street 7	603	605	B13	0.09		3			0.008	0.09	0.035	0.73	3.7	0.42		0.00		0.00		1.13	0.05	0.09	1.86	0.61	1.08	15.7	200	203.20	DR 35	0.85	31.5	0.97	3.4%	
Street 7	605	607	B14	0.61		21			0.057	0.61	0.092	1.34	3.6	1.07		0.00		0.00		1.13	0.05	0.61	2.47	0.82	1.94	93.0	200	203.20	DR 35	0.97	33.7	1.04	5.7%	
Street 7	607	609	B15	0.52		15			0.041	0.52	0.384	6.36	3.4	4.26		0.00		0.00		2.13	0.09	0.52	8.49	2.80	7.16	79.7	200	203.20	DR 35	0.40	21.6	0.67	33.1%	
Street 7	609	611							0.000	0.00	0.384	6.36	3.4	4.26		0.00		0.00		2.13	0.09	0.00	8.49	2.80	7.16	8.0	200	203.20	DR 35	0.50	24.2	0.75	29.6%	
Street 7	611	613	B16	0.31	4				0.014	0.31	0.398	6.67	3.4	4.41		0.00		0.00		2.13	0.09	0.31	8.80	2.90	7.40	51.5	200	203.20	DR 35	0.40	21.6	0.67	34.2%	
Street 7	613	615							0.000	0.00	0.398	6.67	3.4	4.41		0.00		0.00		2.13	0.09	0.00	8.80	2.90	7.40	12.1	200	203.20	DR 35	0.41	21.9	0.68	33.8%	
Street 7	615	617	B17	0.20		5			0.014	0.20	0.411	6.87	3.4	4.55		0.00		0.00		2.13	0.09	0.20	9.00	2.97	7.61	32.7	200	203.20	DR 35	0.40	21.6	0.67	35.2%	
Street 8	701	703	B18	0.73		25			0.068	0.73	0.068	0.73	3.6	0.79		0.00		0.00		0.00	0.00	0.73	0.73	0.24	1.03	83.5	200	203.20	DR 35	1.22	37.8	1.17	2.7%	
Street 8	703	705	B19	0.37		10			0.027	0.37	0.095	1.10	3.6	1.10		0.00		0.00		0.00	0.00	0.37	1.10	0.36	1.47	67.1	200	203.20	DR 35	0.76	29.8	0.92	4.9%	
Street 8	705	617							0.000	0.00	0.095	1.10	3.6	1.10		0.00		0.00		0.00	0.00	0.00	1.10	0.36	1.47	14.1	200	203.20	DR 35	1.63	43.7	1.35	3.4%	
Street 7	617	619	B20	0.60		19			0.051	0.60	0.557	8.57	3.4	6.06		0.00		0.00		2.13	0.09	0.60	10.70	3.53	9.69	85.2	200	203.20	DR 35	0.41	21.9	0.68	44.2%	
Street 9	803	805	B21	0.33	5				0.017	0.33	0.017	0.33	3.7	0.20		0.00		0.00		0.00	0.00	0.33	0.33	0.11	0.31	57.0	200	203.20	DR 35	1.58	43.0	1.33	0.7%	
Street 9	805	807	B23	0.49	9				0.031	0.49	0.048	0.82	3.7	0.56		0.00		0.00		0.00	0.00	0.49	0.82	0.27	0.83	83.8	200	203.20	DR 35	1.28	38.7	1.19	2.2%	
Street 9	807	809	B24	0.54	9				0.031	0.54	0.078	1.36	3.6	0.92		0.00		0.00		0.00	0.00	0.54	1.36	0.45	1.37	74.4	200	203.20	DR 35	1.69	44.5	1.37	3.1%	
Street 9	809	619							0.000	0.00	0.078	1.36	3.6	0.92		0.00		0.00		0.00	0.00	0.00	1.36	0.45	1.37	8.3	200	203.20	DR 35	3.48	63.8	1.97	2.1%	
Street 7	619	621	B25	0.16		4			0.011	0.16	0.646	10.09	3.3	6.97		0.00		0.00		2.13	0.09	0.16	12.22	4.03	11.10	38.6	200	203.20	DR 35	0.39	21.4	0.66	51.9%	
Street 7	621	907	B26	0.06					0.000	0.06	0.646	10.15	3.3	6.97		0.00		0.00		2.13	0.09	0.06	12.28	4.05	11.12	41.1	200	203.20	DR 35	0.46	23.2	0.72	47.9%	
Street 9	801	901	B27	0.32	4				0.014	0.32	0.014	0.32	3.7	0.16		0.00		0.00		0.00	0.00	0.32	0.32	0.11	0.27	67.0	200	203.20	DR 35	0.66	27.8	0.86	1.0%	
Street 10	901	903	B28	0.48	8				0.027	0.48	0.041	0.80	3.7	0.48		0.00		0.00		0.00	0.00	0.48	0.80	0.26	0.75	75.0	200	203.20	DR 35	0.59	26.3	0.81	2.8%	
Street 10	903	905	B29	0.63	12				0.041	0.63	0.082	1.43	3.6	0.96		0.00		0.00		0.00	0.00	0.63	1.43	0.47	1.43	75.0	200	203.20	DR 35	2.60	55.2	1.70	2.6%	
Street 10	905	907	B30	0.56	10				0.034	0.56	0.116	1.99	3.6	1.34		0.00		0.00		0.00	0.00	0.56	1.99	0.66	2.00	71.7	200	203.20	DR 35	2.12	49.8	1.54	4.0%	
Street 9	901	1001	B31	0.57	9				0.031	0.57	0.031	0.57	3.7	0.37		0.00		0.00		0.00	0.00	0.57	0.57	0.19	0.55	72.1	200	203.20	DR 35	0.65	27.6	0.85	2.0%	
Street 9	1001	1003	B32	0.22	2				0.007	0.22	0.037	0.79	3.7	0.44		0.00		0.00		0.00	0.00	0.22	0.79	0.26	0.71	13.4	200	203.20	DR 35	0.42	22.2	0.68	3.2%	
Street 9	1003	1005	B33	0.92	16				0.054	0.92	0.092	1.71	3.6	1.07		0.00		0.00		0.00	0.00	0.92	1.71	0.56	1.64	114.4	200	203.20	DR 35	1.34	39.6	1.22	4.1%	
Street 9	1005	1101	B34	0.61	11				0.037	0.61	0.129	2.32	3.6	1.49		0.00		0.00		0.00	0.00	0.61	2.32	0.77	2.26	98.3	200	203.20	DR 35	1.86	46.7	1.44	4.8%	
Street 11	1103	1101	B35	0.53		17			0.046	0.53	0.046	0.53	3.7	0.54		0.00		0.00		0.00	0.00	0.53	0.53	0.17	0.72	65.7	200	203.20	DR 35	0.40	21.6	0.67	3.3%	
Street 11	1101	907	B36	0.25		5			0.014	0.25	0.189	3.10	3.5	2.15		0.00		0.00		0.00	0.00	0.25	3.10	1.02	3.18	82.0	200	203.20	DR 35	0.76	29.8	0.92	10.7%	
Street 10	907	1311	B37	0.56	8				0.027	0.56	0.977	15.80	3.2	10.28		0.00		0.00		2.13	0.09	0.56	17.93	5.92	16.29	82.0	250	254.00	DR 35	0.35	36.7	0.72	44.4%	0.47
Street 12	1315	1313	B38	0.44		10			0.027	0.44	0.027	0.44	3.7	0.32		0.00		0.00		0.00	0.00	0.44	0.44	0.15	0.47	68.0	200	203.20	DR 35	0.69	28.4	0.88	1.6%	
Street 12	1313	1311	B39	0.24		4			0.011	0.24	0.038	0.68	3.7	0.45		0.00		0.00		0.00	0.00	0.24	0.68	0.22	0.67	72.5	200	203.20	DR 35	1.13	36.4	1.12	1.9%	

SANITARY SEWER DESIGN SHEET
1053, 1075 and 1145 March Road
Developer: CU Developments Inc.

NOVATECH
Engineers, Planners & Landscape Architects

PROJECT # : 116132
DESIGNED BY : TJM/SAZ
CHECKED BY : DDB
DATE PREPARED : 6-Jun-18
DATE REVISED : 8-May-19

LOCATION					RESIDENTIAL										COMMERCIAL / INSTITUTIONAL / PARK							INFILTRATION			FLOW	PROPOSED SEWER								
					INDIVIDUAL						CUMULATIVE				COMM		INST		PARK														
STREET	FROM MH	TO MH	Area ID	Total Area (ha.)	Single Units	Semi/ Town Units	Mult-Unit Towns	Multi-Unit Apartment	Population (in 1000's)	AREA (ha.)	Population (in 1000's)	AREA (ha.)	PEAK FACTOR M	PEAK POPULATION FLOW Qr(p) (L/s)	AREA (ha.)	Accu. AREA (ha.)	AREA (ha.)	Accu. AREA (ha.)	AREA (ha.)	Accu. AREA (ha.)	PEAK COMM/INST/PARK FLOW Qc(p) (L/s)	Total Area (ha.)	Accu. Total AREA (ha.)	PEAK EXTRAN. FLOW Q(i) (L/s)	PEAK DESIGN FLOW Q(d) (L/s)	LENGTH (m)	PIPE SIZE (mm)	PIPE ID (mm)	TYPE OF PIPE	GRADE %	CAPACITY (L/s)	FULL FLOW VELOCITY (m/s)	Qpeak/ Qcap	d/ D_{full}
Street 12	1311	1309	B40	0.25					0.000	0.25	1.015	16.73	3.2	10.65		0.00		0.00		2.13	0.09	0.25	18.86	6.22	16.96	24.4	250	254.00	DR 35	0.50	43.9	0.87	38.7%	0.41
Street 12	1309	1307				4			0.011	0.00	1.026	16.73	3.2	10.75		0.00		0.00		2.13	0.09	0.00	18.86	6.22	17.07	34.2	250	254.00	DR 35	0.34	36.2	0.71	47.2%	0.47
Street 12	1307	1305	B41	0.23		6			0.016	0.23	1.042	16.96	3.2	10.91		0.00		0.00		2.13	0.09	0.23	19.09	6.30	17.30	43.7	250	254.00	DR 35	0.33	35.6	0.70	48.6%	0.47
Street 12	1305	1303	B42	0.29		7			0.019	0.29	1.061	17.25	3.2	11.10		0.00		0.00		2.13	0.09	0.29	19.38	6.40	17.58	44.5	250	254.00	DR 35	0.40	39.2	0.77	44.8%	0.47
Street 12	1303	1301	B43	0.20					0.000	0.20	1.061	17.45	3.2	11.10		0.00		0.00		2.13	0.09	0.20	19.58	6.46	17.65	84.8	250	254.00	DR 35	0.36	37.2	0.73	47.4%	0.47
Street 12	1301	1215	B44	1.71			46	46	0.207	1.71	1.268	19.16	3.2	13.09		0.00		0.00		2.13	0.09	1.71	21.29	7.03	20.21	95.1	250	254.00	DR 35	0.66	50.4	0.99	40.1%	0.44
Street 2	207	205	B45	0.19	2				0.007	0.19	0.007	0.19	3.7	0.08		0.00		0.00		0.00	0.00	0.19	0.19	0.06	0.15	12.5	200	203.20	DR 35	1.12	36.2	1.12	0.4%	
Street 2	205	203	B46	0.91	18				0.061	0.91	0.068	1.10	3.6	0.80		0.00		0.00		0.00	0.00	0.91	1.10	0.36	1.16	113.3	200	203.20	DR 35	0.47	23.5	0.72	5.0%	
Street 2	203	201	B47	0.90	18				0.061	0.90	0.129	2.00	3.6	1.49		0.00		0.00		0.00	0.00	0.90	2.00	0.66	2.15	113.3	200	203.20	DR 35	0.47	23.5	0.72	9.2%	
Street 2	201	1201	B48	0.61	9				0.031	0.61	0.160	2.61	3.5	1.84		0.00		0.00		0.00	0.00	0.61	2.61	0.86	2.70	82.0	200	203.20	DR 35	0.60	26.5	0.82	10.2%	
Street 1	1201	1203	B49	0.70		19			0.051	0.70	0.211	3.31	3.5	2.40		0.00		0.00		0.00	0.00	0.70	3.31	1.09	3.49	101.0	200	203.20	DR 35	0.60	26.5	0.82	13.2%	
Street 1	1203	1205	B50	0.56		15			0.041	0.56	0.252	3.87	3.5	2.84		0.00		0.00		0.00	0.00	0.56	3.87	1.28	4.12	101.6	200	203.20	DR 35	0.61	26.7	0.82	15.4%	
Street 2	207	209	B51	0.32	5				0.017	0.32	0.017	0.32	3.7	0.20		0.00		0.00		0.00	0.00	0.32	0.32	0.11	0.31	61.4	200	203.20	DR 35	0.65	27.6	0.85	1.1%	
Street 2	209	211	B52	0.19	2				0.007	0.19	0.024	0.51	3.7	0.29		0.00		0.00		0.00	0.00	0.19	0.51	0.17	0.45	12.4	200	203.20	DR 35	0.40	21.6	0.67	2.1%	
Street 2	211	213	B53	0.99	19				0.065	0.99	0.088	1.50	3.6	1.03		0.00		0.00		0.00	0.00	0.99	1.50	0.50	1.53	113.2	200	203.20	DR 35	0.40	21.6	0.67	7.1%	
Street 2	213	303	B54	0.71	13				0.044	0.71	0.133	2.21	3.6	1.53		0.00		0.00		0.00	0.00	0.71	2.21	0.73	2.26	113.2	200	203.20	DR 35	0.40	21.6	0.67	10.5%	
Street 3	301	303	B55	0.23		6			0.016	0.23	0.016	0.23	3.7	0.19		0.00		0.00		0.00	0.00	0.23	0.23	0.08	0.27	45.9	200	203.20	DR 35	0.78	30.2	0.93	0.9%	
Street 3	303	305	B56	0.45		16			0.043	0.45	0.192	2.89	3.5	2.19		0.00		0.00		0.00	0.00	0.45	2.89	0.95	3.15	61.8	200	203.20	DR 35	0.86	31.7	0.98	9.9%	
Street 3	305	307	B57	0.52		14			0.038	0.52	0.230	3.41	3.5	2.61		0.00		0.00		0.00	0.00	0.52	3.41	1.13	3.73	61.8	200	203.20	DR 35	0.87	31.9	0.98	11.7%	
Street 4	307	1205	B58	0.17					0.000	0.17	0.230	3.58	3.5	2.61		0.00		0.00		0.00	0.00	0.17	3.58	1.18	3.79	82.0	200	203.20	DR 35	0.55	25.4	0.78	14.9%	
Street 1	1205	1207	B59	0.60		16			0.043	0.60	0.525	8.05	3.4	5.73		0.00		0.00		0.00	0.00	0.60	8.05	2.66	8.39	115.1	200	203.20	DR 35	0.69	28.4	0.88	29.5%	
Street 1	1207	1209	B60	0.27		7			0.019	0.27	0.544	8.32	3.4	5.93		0.00		0.00		0.00	0.00	0.27	8.32	2.75	8.67	44.3	200	203.20	DR 35	0.59	26.3	0.81	33.0%	
Street 1	1209	1211	B61	0.12		2			0.005	0.12	0.549	8.44	3.4	5.98		0.00		0.00		0.00	0.00	0.12	8.44	2.79	8.77	25.0	200	203.20	DR 35	0.72	29.0	0.90	30.2%	
Street 3	309	311	B62	0.83		31			0.084	0.83	0.084	0.83	3.6	0.98		0.00		0.00		0.00	0.00	0.83	0.83	0.27	1.25	99.7	200	203.20	DR 35	0.51	24.4	0.75	5.1%	
Street 3	311	313	B63	0.45		16			0.043	0.45	0.127	1.28	3.6	1.47		0.00		0.00		0.00	0.00	0.45	1.28	0.42	1.89	56.7	200	203.20	DR 35	0.52	24.7	0.76	7.7%	
Street 3	313	315	B64	0.46		15			0.041	0.46	0.167	1.74	3.5	1.92		0.00		0.00		0.00	0.00	0.46	1.74	0.57	2.49	56.2	200	203.20	DR 35	0.53	24.9	0.77	10.0%	
Street 3	315	317	B65	0.10		2			0.005	0.10	0.173	1.84	3.5	1.98		0.00		0.00		0.00	0.00	0.10	1.84	0.61	2.59	13.6	200	203.20	DR 35	0.52	24.7	0.76	10.5%	
Street 3	317	1211	B66	0.11					0.000	0.11	0.173	1.95	3.5	1.98		0.00		0.00		0.00	0.00	0.11	1.95	0.64	2.62	73.0	200	203.20	DR 35	1.01	34.4	1.06	7.6%	
Street 1	1211	1213	B67	0.22					0.000	0.22	0.722	10.61	3.3	7.74		0.00		0.00		0.00	0.00	0.22	10.61	3.50	11.24	18.6	200	203.20	DR 35	0.59	26.3	0.81	42.8%	
Street 1	1213	1215							0.000	0.00	0.722	10.61	3.3	7.74		0.00		0.00		0.00	0.00	0.00	10.61	3.50	11.24	76.8	200	203.20	DR 35	0.69	28.4	0.88	39.6%	
Street 1	1215	1217	B68	0.13					0.000	0.13	1.990	29.90	3.1	19.80		0.00		0.00		2.13	0.09	0.13	32.03	10.57	30.46	60.0	250	254.00	DR 35	0.82	56.2	1.11	54.2%	0.53
Street 1	1217	1219	B69	0.14					0.000	0.14	1.990	30.04	3.1	19.80		0.00		0.00		2.13	0.09	0.14	32.17	10.62	30.50	30.0	250	254.00	DR 35	0.90	58.9	1.16	51.8%	0.50
Street 1	1219	1221							0.000	0.00	1.990	30.04	3.1	19.80		0.00		0.00		2.13	0.09	0.00	32.17	10.62	30.50	34.1	250	254.00	DR 35	0.70	51.9	1.02	58.8%	0.53
FUTURE BLOCK / EXISTING LANDS ACCOUNTED FOR* **	FUT / EX	1407		0.00					0.000		0.280	5.69	3.5	3.15	0.00			4.34	0.00	1.41	0.00	10.03	3.31	7.86	69.2	200	203.20	DR 35	0.45	23.0	0.71	34.3%	
Easement - Park&Ride	1407	1409	B77	3.33			25	25	0.113	3.33	0.392	9.02	3.4	4.35	0.00			4.34	0.00	1.41	3.33	13.36	4.41	10.16	103.3	200	203.20	DR 35	0.44	22.7	0.70	44.8%	
Easement - Park&Ride	1409	1411		0.00					0.000		0.392	9.02	3.4	4.35	0.00			4.34	0.00	1.41	0.00	13.36	4.41	10.16	43.6	200	203.20	DR 35	0.44	22.7	0.70	44.8%	
Easement - Park&Ride	1411	1413		0.00					0.000		0.392	9.02	3.4	4.35	0.00			4.34	0.00	1.41	0.00	13.36	4.41	10.16	72.1	200	203.20	DR 35	0.39	21.4	0.66	47.6%	
Easement - Park&Ride	1413	1221		0.00					0.000		0.392	9.02	3.4	4.35	0.00			4.34	0.00	1.41	0.00	13.36	4.41	10.16	74.2	200	203.20	DR 35	0.44	22.7	0.70	44.8%	
Street 1	1221	1223	B78	1.10					0.000	0.27	2.382	39.33	3.0	23.32	0.00	0.83		5.17	2.13	1.77	1.10	46.63	15.39	40.47	100.7	250	254.00	DR 35	0.52	44.7	0.88	90.5%	0.73
Total Flows - Outlet 1														**23.32**						**1.77**			**15.39**	**40.47**									
Outlet 2 - Street 10 and March Road																																	
Total Flows - Outlet 2														**1.91**						**1.55**			**2.31**	**5.77**									

Notes:
1. Q(d) = Qr(p) + Q(i) + Qc(p)
2. Q(i) = 0.33 L/sec/ha
3. Qr(p) = (PxqxM/86,400)
3. Qc(p) = (A*q*Pf)/86,400

Definitions:
Q(d) = Design Flow (L/sec)
Qr(p) = Population Flow (L/sec), Residential
Q(i) = Extraneous Flow (L/sec)
Qc(p) = Population Flow (L/sec), Commercial/Institutional/Park

P = Population (3.4 persons per single unit, 2.7 persons per townhouse unit, 2.7 persons per multi-unit townhouse unit, 1.8 persons per multi-unit apartment)
q = Average per capita flow = 280 L/cap/day - Residential
q = Average per gross ha. flow = 35000 L/gross ha/day - Light industrial
q = Average per gross ha. flow = 28000 L/gross ha/day - Commercial/Institutional
q = Average per gross ha. flow = 3700 L/gross ha/day - Park (20L/day/person, 185 persons/ha - as per Appendix 4-A of the City of Ottawa Sewer Design Guidelines)
M = Harmon Formula (maximum of 4.0), K = Correction Factor = 0.8
Min pipe size 200mm @ min. slope 0.32%
Mannings n = 0.013
Pf = Peak factor (Commercial/Institional/Park) = 1.0 (less than 20% of total contributing areas), 1.5 (if area is 20% or greater of total contributing area)

*Assumes existing single lot along roadway will ultimately become 2 single units.
**Assumes north half of property is 50% towns and 50% singles at same density as CU lands (25 singles/ha, 47 towns/ha), south half of property assumed to be multi unit residential at same density as CU lands (62.8units/ha).

KANATA NORTH URBAN EXPANSION AREA
COMMUNITY DESIGN PLAN

TABLE C-6b:
SANITARY SEWER DESIGN SHEET

NOVATECH
Engineers, Planners & Landscape Architects

LOCATION				RESIDENTIAL AREA AND POPULATION									ICI								INFILTRATION				FLOW	PIPE					
									Cumulative				IND			COMM		INST														
Street	From Node	To Node	Total Area (ha)	Dwellings SFH 3.4 pers/ea	Dwellings SD/TH 2.7 pers/ea	Density (Net ha) Low[3] 101 pers/ha	Density (Net ha) High[4] 161 per/ha	Pop.	Residential Area (ha)	Pop. New	Pop. Exist	Peak Factor	Peak Flow (l/s)	Area (ha)	Accu. Area (ha)	Peak Factor	Area (ha)	Accu. Area (ha)	Area (ha)	Accu. Area (ha)	Peak Flow (l/s)	Total Area (ha)	Accu. Area New (ha)	Accu. Area Exist (ha)	Infiltration Flow (l/s)	Total Flow (l/s)	Dia Act (mm)	Dia Nom (mm)	Slope (%)	Velocity (Full) (m/s)	Capacity (Full) (l/s)	Ratio Q/Qfull (%)
EAST KNCDP																															
E-1	E-1	E-3	4.47			3.00		303.0	3.00	**303**		4.00	4.9								0.0	4.47	4.47		1.3	6.2	203	200	0.40	0.67	21.6	28%
E-2	E-2	E-3	5.91			4.29		433.3	7.29	**736**		3.88	11.6								0.0	5.91	10.38		2.9	14.5	203	200	0.35	0.62	20.2	72%
E-3	E-3	E-6	9.42			6.51		657.5	13.80	**1394**		3.70	20.9								0.0	9.42	19.80		5.5	26.4	254	250	0.40	0.77	39.2	67%
E-4	E-4	E-5	6.89			3.12	1.36	534.1	3.12	**534**		3.96	8.6								0.0	6.89	6.89		1.9	10.5	203	200	1.00	1.05	34.2	31%
E-5	E-5	E-9	4.70			1.46		147.5	4.58	**682**		3.90	10.8						**2.29**	2.29	2.0	4.70	11.59		3.2	16.0	203	200	0.35	0.62	20.2	79%
E-6	E-6	E-9	3.28			2.32		234.3	16.12	**1628**		3.65	24.1								0.0	3.28	23.08		6.5	30.6	305	300	0.25	0.69	50.4	61%
E-7	E-7	E-8	10.04			7.21		728.2	7.21	**728**		3.88	11.5								0.0	10.04	10.04		2.8	14.3	203	200	0.40	0.67	21.6	66%
E-8	E-8	E-9	4.05			2.94		296.9	10.15	**1025**		3.79	15.8								0.0	4.05	14.09		3.9	19.7	254	250	0.30	0.67	33.9	58%
E-9	E-9	*MH 209*	3.98			3.06		309.1	33.91	**3644**		3.37	49.7						2.29	2.0	2.0	3.98	52.74		14.8	66.5	381	375	0.22	0.75	85.7	78%
Total Flows From East KNUEA			**52.74**					**3644**	**33.91**	**3644**		**3.37**	**49.7**						**2.29**	**1.99**			**52.74**		**14.77**	**66.49**						
*X-1 (Brookside Subdivision)**		*MH 209*	*32.80*	*Population from Novatech #103106 Sanitary Sewer Design Sheet				*2216.1*	*26.04*		*2216*	*3.55*	*18.2*				*6.76*	*6.76*			*2.3*	*32.80*		*32.80*	*11.5*	*32.0*						
	MH 209	*MH 208*						*0.0*	*59.95*	**3644**	*2216*	*3.18*	*63.3*					*6.76*		*2.29*	*7.9*	*0.00*	**52.74**	*32.80*	*26.2*	*97.4*	457	450	0.20	0.81	132.9	73%
	MH 208	*MH 207*						*0.0*	*59.95*	**3644**	*2216*	*3.18*	*63.3*					*6.76*		*2.29*	*7.9*	*0.00*	**52.74**	*32.80*	*26.2*	*97.4*	457	450	0.20	0.81	132.9	73%
X-2 (Brookside Subdivision)	*MH 207*	*MH 206*	*3.12*		*44*			*118.8*	*63.07*	**3644**	*2335*	*3.17*	*64.0*					*6.76*		*2.29*	*7.9*	*3.12*	**52.74**	*35.92*	*27.3*	*99.2*	*457*	*450*	*0.20*	*0.81*	*132.9*	*75%*
*X-3 (Brookside Subdivision)***	*MH 206*	*MH 205*	*9.81*		*244*			*658.8*	*72.88*	**3644**	*2994*	*3.13*	*67.9*					*6.76*		*2.29*	*7.9*	*9.81*	**52.74**	*45.73*	*30.8*	*106.5*	*457*	*450*	*0.21*	*0.83*	*136.2*	*78%*
				**244 TH units = 107 Units from Novatech #103106 Sanitary Sewer Design Sheet, plus future 137 units North of Klondike and West of Marconi (5.67ha @ 65pers/ha)																													
X-13 (Future Industrial Lands)	Future	*MH 205*	20.99											15.85	15.85	3.6					13.2	20.99	**20.99**		5.9	19.1						
Briar Ridge Pump Station Access Road	*MH 205*	*MH 204*							*72.88*	**3644**	*2994*	*3.13*	*67.9*		*15.85*	*3.6*		*6.76*		*2.29*	*21.1*	*0.00*	**73.73**	*45.73*	*36.6*	*125.6*	*457*	*450*	*0.20*	*0.81*	*132.9*	*94%*
Briar Ridge Pump Station Access Road	*MH 204*	*MH 203*							*72.88*	**3644**	*2994*	*3.13*	*67.9*		*15.85*	*3.6*		*6.76*		*2.29*	*21.1*	*0.00*	**73.73**	*45.73*	*36.6*	*125.6*	*457*	*450*	*0.20*	*0.81*	*132.9*	*94%*
Briar Ridge Pump Station Access Road	*MH 203*	*MH 202*							*72.88*	**3644**	*2994*	*3.13*	*67.9*		*15.85*	*3.6*		*6.76*		*2.29*	*21.1*	*0.00*	**73.73**	*45.73*	*36.6*	*125.6*	*457*	*450*	*0.25*	*0.91*	*148.6*	*85%*
Briar Ridge Pump Station Access Road	*MH 202*	*MH 201A*							*72.88*	**3644**	*2994*	*3.13*	*67.9*		*15.85*	*3.6*		*6.76*		*2.29*	*21.1*	*0.00*	**73.73**	*45.73*	*36.6*	*125.6*	*457*	*450*	*0.26*	*0.92*	*151.6*	*83%*
Briar Ridge Pump Station Access Road	*MH 201A*	*MH 201*							*72.88*	**3644**	*2994*	*3.13*	*67.9*		*15.85*	*3.6*		*6.76*		*2.29*	*21.1*	*0.00*	**73.73**	*45.73*	*36.6*	*125.6*	*457*	*450*	*0.25*	*0.91*	*148.6*	*85%*
Briar Ridge Pump Station Access Road	*MH 201*	*MH 200*							*72.88*	**3644**	*2994*	*3.13*	*67.9*		*15.85*	*3.6*		*6.76*		*2.29*	*21.1*	*0.00*	**73.73**	*45.73*	*36.6*	*125.6*	*457*	*450*	*0.25*	*0.91*	*148.6*	*85%*
Briar Ridge Pump Station Access Road	*MH 200*	*EXMH1*							*72.88*	**3644**	*2994*	*3.13*	*67.9*		*15.85*	*3.6*		*6.76*		*2.29*	*21.1*	*0.00*	**73.73**	*45.73*	*36.6*	*125.6*	*457*	*450*	*0.23*	*0.87*	*142.5*	*88%*
RIDDELL VILLAGE (X-4)***		*EXMH1*	*42.42*	***Population from Novatech #103106 Sanitary Sewer Design Sheet				*3100*			*3100*	*3.43*	*24.6*						*2.96*	*2.96*	*1.0*	*42.42*		*42.42*	*14.8*	*40.5*						
	EXMH1	*EXMH2*							*72.88*	**3644**	*6094*	*2.97*	*85.6*		*15.85*	*3.6*		*6.76*		*5.25*	*23.6*	*0.00*	**73.73**	*88.15*	*51.5*	*160.8*	*457*	*450*	*0.30*	*0.99*	*162.8*	*99%*
	EXMH2	*EXMH4*							*72.88*	**3644**	*6094*	*2.97*	*85.6*		*15.85*	*3.6*		*6.76*		*5.25*	*23.6*	*0.00*	**73.73**	*88.15*	*51.5*	*160.8*	*457*	*450*	*0.30*	*0.99*	*162.8*	*99%*
X-14 (Future Industrial Lands east of Marshes Golf Course)	*EXMH4*	*EXMH5*	19.23						*72.88*	**3644**	*6094*	*2.97*	*85.6*	*19.23*	*35.08*	*3.1*		*6.76*		*5.25*	*35.6*	*19.23*	**92.96**	*88.15*	*56.9*	*178.1*	*457*	*450*	*0.44*	*1.20*	*197.2*	*90%*
	EXMH5	*PS*							*72.88*	**3644**	*6094*	*2.97*	*85.6*		*35.08*	*3.1*		*6.76*		*5.25*	*35.6*	*0.00*	**92.96**	*88.15*	*56.9*	*178.1*	*457*	*450*	*0.40*	*1.14*	*188.0*	*95%*
Briar Ridge Pump Station									72.88	**3644**	*6094*	2.97	85.6		35.08	3.1		*6.76*		5.25	35.6	0.00	**92.96**	*88.15*	56.9	178.1						
WEST KNUEA / MARCH ROAD																															
W-1	W-1	W-3	7.51			5.14		519.1	5.14	**519**		3.97	8.3								0.0	7.51	7.51		2.1	10.4	203	200	0.40	0.67	21.6	48%
													0.0																		
W-2	W-2	W-3	8.94			2.36		238.4	2.36	**238**		4.00	3.9						**4.32**	4.32	3.8	8.94	8.94		2.5	10.1	203	200	0.35	0.62	20.2	50%
													0.0																		
W-3	W-3	W-4	6.52			1.97	2.16	546.7	11.63	**1304**		3.72	19.7								0.0	6.52	22.97		6.4	26.1	254	250	0.70	1.02	51.9	50%
W-5	W-5	W-6	4.20			2.74		276.7	2.74	**277**		4.00	4.5								0.0	4.20	4.20		1.2	5.7	203	200	0.35	0.62	20.2	28%
W-6	W-6	W-8	4.29			3.04		307.0	5.78	**584**		3.94	9.3								0.0	4.29	8.49		2.4	11.7	203	200	0.35	0.62	20.2	58%
													0.0																		
W-7	W-7	W-8	7.39			4.24		428.2	4.24	**428**		4.00	6.9								0.0	7.39	7.39		2.1	9.0	203	200	1.60	1.33	43.2	21%
W-8	W-8	W-9	2.85			1.02	0.55	191.6	11.59	**1204**		3.75	18.3								0.0	2.85	18.73		5.2	23.5	254	250	0.35	0.72	36.7	64%
W-4	W-4	MR-1	3.10					0.0	23.22	**2508**		3.51	35.6				**0.35**	0.35	**0.83**	5.15	4.8	3.10	26.07		7.3	47.7	254	250	1.00	1.22	62.0	77%
													0.0																		
W-14	W-14	W-15	3.79			0.36		36.4	0.36	**36**		4.00	0.6						**2.89**	2.89	2.5	3.79	3.79		1.1	4.2	203	200	0.35	0.62	20.2	21%
W-15	W-15	W-17	3.17			2.20		222.2	2.56	**259**		4.00	4.2								0.0	3.17	6.96		1.9	6.1	203	200	0.35	0.62	20.2	30%

KANATA NORTH URBAN EXPANSION AREA
COMMUNITY DESIGN PLAN

TABLE C-6b:
SANITARY SEWER DESIGN SHEET

NOVATECH
Engineers, Planners & Landscape Architects

LOCATION				RESIDENTIAL AREA AND POPULATION									ICI								INFILTRATION				FLOW	PIPE					
									Cumulative				IND			COMM		INST													
Street	From Node	To Node	Total Area	Dwellings SFH	Dwellings SD/TH	Density (Net ha) Low[3]	Density (Net ha) High[4]	Pop.	Residential Area	Pop. New	Pop. Exist	Peak Factor	Peak Flow	Area	Accu. Area	Peak Factor	Area	Accu. Area	Area	Accu. Area	Peak Flow	Total Area	Accu. Area New	Accu. Area Exist	Infiltration Flow	Total Flow	Dia Act	Dia Nom	Slope	Velocity (Full)	Capacity (Full)	Ratio Q/Qfull
			(ha)	3.4	2.7	101	161		(ha)				(l/s)	(ha)	(ha)		(ha)	(ha)	(ha)	(ha)	(l/s)	(ha)	(ha)		(l/s)	(l/s)	(mm)	(mm)	(%)	(m/s)	(l/s)	(%)
W-16	W-16	W-17	6.55			3.17	1.78	606.8	4.95	**607**		3.93	9.7								0.0	6.55	6.55		1.8	11.5	203	200	0.35	0.62	20.2	57%
W-17	W-17	MR-1	3.43					0.0	7.51	**865**		3.84	13.5				**3.05**	3.05		8.04	9.6	6.48	19.99		5.6	28.7	254	250	0.30	0.67	33.9	84%
MR-1 (MARCH ROAD)	MR-1	MR-2	1.36					0.0	30.73	**3373**		3.40	46.4					3.40		8.04	9.9	1.36	47.42		13.3	69.6	610	600	0.10	0.69	202.4	34%
W-9	W-9	MR-2	7.17				1.13	181.9	1.13	**182**		4.00	2.9				**1.38**	1.38	**3.77**	3.77	4.5	7.17	25.90		7.3	14.7	203	200	1.20	1.15	37.4	39%
MR-2 (MARCH ROAD)	MR-2	MR-3	1.37					0.0	33.23	**3555**		3.38	48.7					4.78		11.81	14.4	1.37	74.69		20.9	84.0	610	600	0.10	0.69	202.4	41%
W-10	W-10	W-11	1.53				0.78	125.6	0.78	**126**		4.00	2.0								0.0	1.53	1.53		0.4	2.5	203	200	0.70	0.88	28.6	9%
W-11	W-11	MR-3	3.55				1.64	264.0	2.42	**390**		4.00	6.3				**1.08**	1.08			0.9	3.55	5.08		1.4	8.7	203	200	0.70	0.88	28.6	30%
W-18	W-18	W-19	3.90			1.21	1.82	415.2	3.03	**415**		4.00	6.7								0.0	3.90	3.90		1.1	7.8	203	200	0.35	0.62	20.2	39%
W-19	W-19	MR-3	9.23					0.0	3.03	**415**		4.00	6.7				**8.83**	8.83			7.7	9.23	13.13		3.7	18.1	254	250	0.25	0.61	31.0	58%
MR-3 (MARCH ROAD)	MR-3	MR-4	4.74					0.0	38.68	**4360**		3.30	58.3				2.06	16.75		11.81	24.8	4.74	97.64		27.3	110.4	610	600	0.10	0.69	202.4	55%
W-12	W-12	X-12	11.62			2.24	6.98	1350.0	9.22	**1350**		3.71	20.3						**2.01**	2.01	1.7	11.62	11.62		3.3	25.3	254	250	0.30	0.67	33.9	75%
X-12 (BIDGOOD / HALTON TERRACE)	X-12	MR-4	3.54				0.79	127.2	10.01	**1477**		3.68	22.0								0.0	3.54	15.16		4.2	26.3	254	250	1.00	1.22	62.0	42%
X-5 (760 & 788 March Road)	X-5	MR-4	1.76				1.76	283.4	1.76	**283**		4.00	4.6								0.0	1.76	1.76		0.5	5.1						
MR-4 (MARCH ROAD)	MR-4	*MH 186*	4.71					0.0	50.45	**6120**		3.16	78.4					16.75		13.82	26.5	4.71	119.27		33.4	138.3	610	600	0.10	0.69	202.4	68%
*X-6 (750 March Road, Blue Heron Co-op Homes)*****	*X-6*	*X-8*	*1.29*		*83*			*224.1*	*1.29*		*224*	*4.00*	*2.1*								*0.0*	*1.29*		*1.29*	*0.5*	*2.5*						
**** 83 units obtained from Co-op website (http://www.chaseo.ca/member/blue-heron-co-op/)																															
*X-7 (Morgans Grant) ******	*X-7*	*X-8*	*48.45*					*3188.0*	*49.74*		*3188*	*3.42*	*25.2*								*0.0*	*48.45*		*49.74*	*17.4*	*42.6*						
***** Information obtained from JL Richards #24566, Sanitary Design Sheet, July 2012																															
X-8 (Inverary Drive)	*X-8*	*MH 186*	*4.31*	*39*	*49*			*264.9*	*54.05*		*3677*	*3.37*	*28.6*								*0.0*	*4.31*		*54.05*	*18.9*	*47.6*						
Shirley's Brooke Drive	*MH 186*	*MH 184*	*0.00*					*0.0*	*104.50*	**6120**	*3677*	*2.96*	*98.7*					*16.75*		*13.82*	*26.5*	*0.00*	*119.27*	*54.05*	*52.3*	*177.5*	610	600	0.10	0.69	202.4	88%
X-9 (Mckinley Drive)	*X-9*	*MH 184*	*7.84*		*117*			*315.9*			*316*	*4.00*	*2.9*				*2.73*	*2.73*			*2.4*	*7.84*		*7.84*	*2.7*	*8.0*						
Shirleys Brooke Drive	*MH 184*	*MH 182*	*0.00*					*0.0*	*104.50*	**6120**	*3993*	*2.95*	*100.4*					*19.48*		*13.82*	*28.9*	*0.00*	*119.27*	*61.89*	*55.1*	*184.4*	610	600	0.10	0.69	202.4	91%
Shirleys Brooke Drive	*MH 182*	*MH 1*	*0.00*					*0.0*	*104.50*	**6120**	*3993*	*2.95*	*100.4*					*19.48*		*13.82*	*28.9*	*0.00*	*119.27*	*61.89*	*55.1*	*184.4*	610	600	0.10	0.69	202.4	91%
X-10 (Sandhill Road)		*MH 1*	*11.62*	*9*	*60*		*5.32*	*1049.1*	*11.62*		*1049*	*3.79*	*9.2*						*2.11*	*2.11*	*1.8*	*11.62*		*11.62*	*4.1*	*15.1*						
X-11		*MH 1*	*0.87*				*0.87*	*140.1*	*0.87*		*140*	*4.00*	*1.3*								*0.0*	*0.87*		*0.87*	*0.3*	*1.6*						
Briar Ridge Pump Station	*PS*	*MH 1*							72.88	**3644**	6094	2.97	85.623	0	35.08	3.1	0.00	6.76	0.00	5.25	35.6	0.00	92.96	88.15	56.9	178.1						
EAST MARCH TRUNK	*MH 1*	*EMT*	0.00					0.0	189.87	**9764**	11276	2.63	172.7		35.08	3.1		26.24		21.18	66.3	0.00	212.23	162.53	116.3	355.3	762	750	0.10	0.80	367.1	97%

DESIGN PARAMETERS

Average Daily Flow (Future)=	350	L/cap/day	Industrial Peak Factor=	per MOE graph	
Average Daily Flow (Existing)=	200	L/cap/day	Extraneous Flow (Future)=	0.28	L/s/ha
Indust/Comm/Inst Flow (Future)=	50000	L/ha/day	Extraneous Flow (Existing)=	0.35	L/s/ha (Jan 2008 monitored event)
Indust/Comm/Inst Flow (Existing)=	20000	L/ha/day	Minimum Velocity=	0.60	m/s
Max Res Peak Factor=	4.00		Manning's n=	0.013	
Comm/Inst Peak Factor=	1.50				

Designed: Alex McAuley
Checked: CJR
Dwg. Reference: 112117-SAN1, 112117-SAN2

PROJECT: Kanata North Community Design Plan
CLIENT: Kanata North Land Owners
Date: May, 2016

Notes:
1. Existing sanitary sewers tributary to, and not receiving flow from the KNUEA Trunk sewer have not been analysed for capacity
2. Existing unit counts obtained from City of Ottawa geoOttawa (2014) parcel counts, unless otherwise indicated
3. Low Density based on (16.6 Singles/net ha * 3.4pers/unit) + (16.5 Towns/net ha * 2.7pers/unit)
4. High Density based on (35.8 Towns/net ha * 2.7pers/unit) + (35.8 Apartments/net ha * 1.8pers/unit)
5. Overall unit counts for the KNCDP are based on Demonstration Plan "A-24", plus 10% to allow for flexibility in unit type distribution

Upgraded Existing Sanitary Sewers

NORTH

KEY PLAN
N.T.S.

PROPOSED KANATA NORTH URBAN EXPANSION AREA

LEGEND

- E-2 / E-3 / 3.13 / 0.19 — AREA ID; OUTLET AREA; EQUIVALENT POPULATION (THOUSANDS) *PLUS ADDITIONAL NON-RESIDENTIAL FLOW; AREA IN HECTARES
- PROPOSED DRAINAGE AREA
- EXISTING DRAINAGE AREA
- FLOW OUTLET
- SANMH 106 / FG = 72.52 / OG = 69.52 / OBV = 68.22 — SAN ID; PRELIMINARY FINISHED GROUND ELEVATION; ORIGINAL GROUND ELEVATION; PRELIMINARY OBVERT ELEVATION
- PROPOSED SANITARY SEWER & FLOW DIRECTION
- EXISING SANITARY SEWER & FLOW DIRECTION
- LANDS TO BE SERVICED AND NOT PART OF STUDY AREA
- LANDS WHICH DO NOT GENERATE SANITARY FLOWS
- INSTITUTIONAL LANDS
- COMMERCIAL LANDS

NOTE:
THE POSITION OF ALL POLE LINES, CONDUITS, WATERMAINS, SEWERS AND OTHER UNDERGROUND AND OVERGROUND UTILITIES AND STRUCTURES IS NOT NECESSARILY SHOWN ON THE CONTRACT DRAWINGS, AND WHERE SHOWN, THE ACCURACY OF THE POSITION OF SUCH UTILITIES AND STRUCTURES IS NOT GUARANTEED. BEFORE STARTING WORK, DETERMINE THE EXACT LOCATION OF ALL SUCH UTILITIES AND STRUCTURES AND ASSUME ALL LIABILITY FOR DAMAGE TO THEM.

No.	REVISION	DATE	BY
3.	ISSUED WITH DRAFT MASTER SERVICING STUDY	MAY 20/16	JLS
2.	ISSUED WITH DRAFT MASTER SERVICING STUDY	APR 4/16	JLS
1.	ISSUED WITH DRAFT MASTER SERVICING STUDY	FEB 26/16	JLS

SCALE 1:3000 (1:3000, 0 30 60 90 120)

DESIGN ARM / TB
CHECKED ARM
DRAWN TB
CHECKED CJR
APPROVED JLS

FOR REVIEW ONLY

NOVATECH
Engineers, Planners & Landscape Architects
Suite 200, 240 Michael Cowpland Drive
Ottawa, Ontario, Canada K2M 1P6
Telephone (613) 254-9643
Facsimile (613) 254-5867
Website www.novatech-eng.com

LOCATION
KANATA NORTH URBAN EXPANSION AREA
COMMUNITY DESIGN PLAN

DRAWING NAME
ONSITE SANITARY DRAINAGE AREA PLAN

PROJECT No. 112117-04
REV REV # 3
DRAWING No. 112117-SAN1

M:\2011\112117\CAD\Dwgs_MISS\112117-SAN.dwg, ON, May 26, 2016 - 11:33am, Brooks

APPENDIX 4-B PEAKING FACTOR FOR INDUSTRIAL AREAS

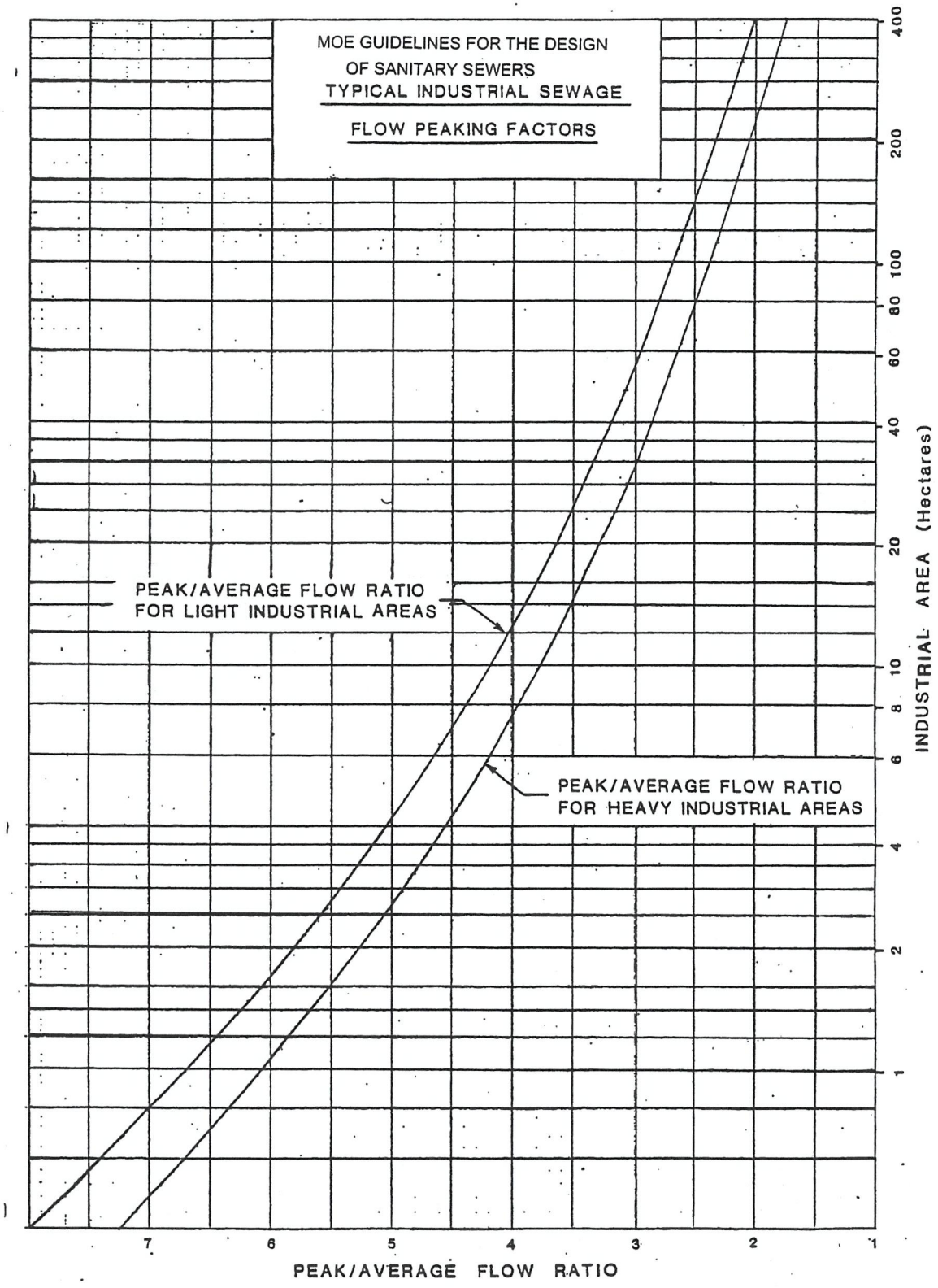

APPENDIX D
Water Distribution

Glen Cairn Reservoir (GCR) Expansion

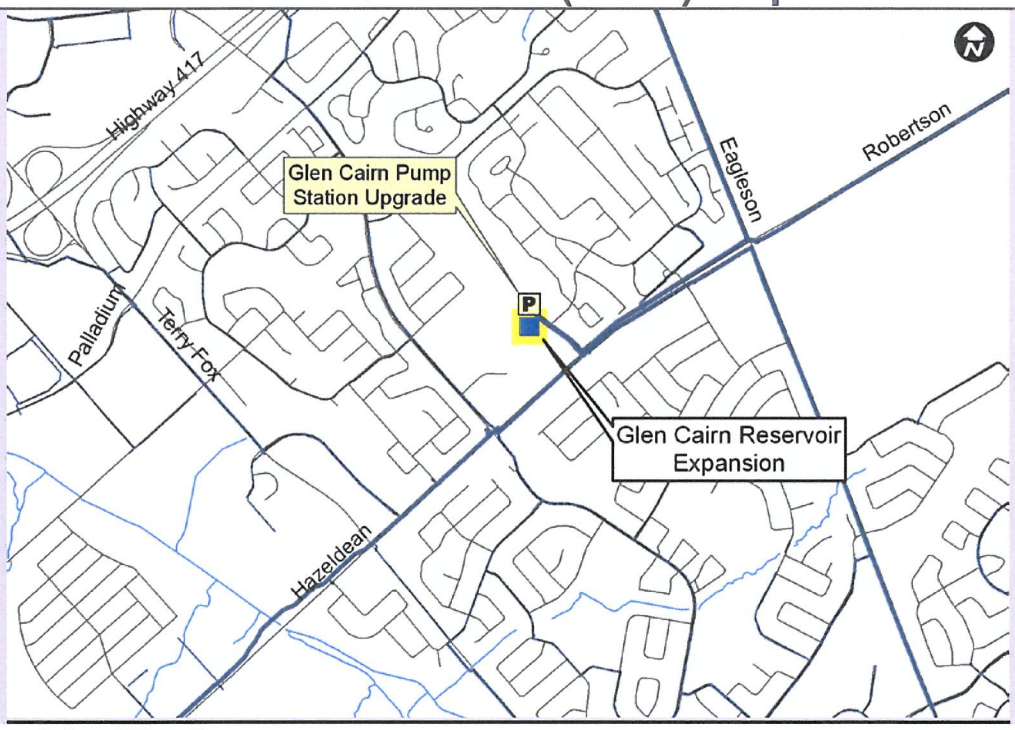

Scope and Justification

Add 17 ML storage volume at the GCR to defer and reduce pumping expansion needs to Zone 2W from the Carlington Heights PS and defer Water Purification Plant expansion.

Timing

2019-2024: Increase storage at GCPS

Action Item Funding

Construction Cost Estimate = $6.2M

Capital Cost Estimate* = $13.1M (90% Development Charges, 10% Rate)

**including construction cost, engineering, city internal costs and contingency allowance. Funding split subject to review as part of 2014 Development Charges by-law.*

EA Requirements and Consultation

Class EA Schedule 'B' project - Notices, consultation and filing of Environmental Project File for public review required.

Follow Up Actions

The Official Plan projections and actual development pressures will determine the exact timing for implementation. Monitor development needs to ensure infrastructure is constructed in a manner that is coincident with development.

Glen Cairn Pump Station Upgrade (GCPS)

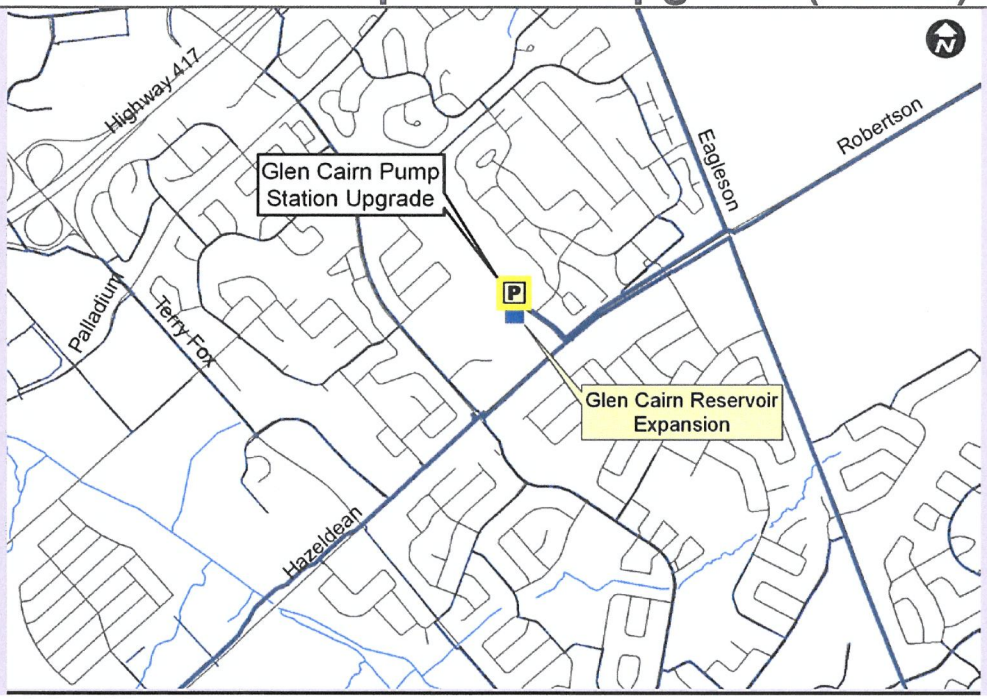

Scope and Justification

Increase pumping capacity at the GCPS to meet 2031 peak demand to Zone 3W to supplement the Campeau Drive Pump Station. An expansion of the facility is assumed.

Timing

2019-2024: Upgrade PS

Action Item Funding

Construction Cost Estimate = $1.5M

Capital Cost Estimate* = $3.1M (90% Development Charges, 10% Rate)

**including construction cost, engineering, city internal costs and contingency allowance. Funding split subject to review as part of 2014 Development Charges by-law.*

EA Requirements and Consultation

Class EA Schedule 'B' project - Notices, consultation and filing of Environmental Project File for public review required.

Follow Up Actions

The Official Plan projections and actual development pressures will determine the exact timing for implementation. Monitor development needs to ensure infrastructure is constructed in a manner that is coincident with development. Consider Coordination of works with 2019 mechanical renewal.

March Road Pipe Upgrade (Zone 2W West Feedermain)

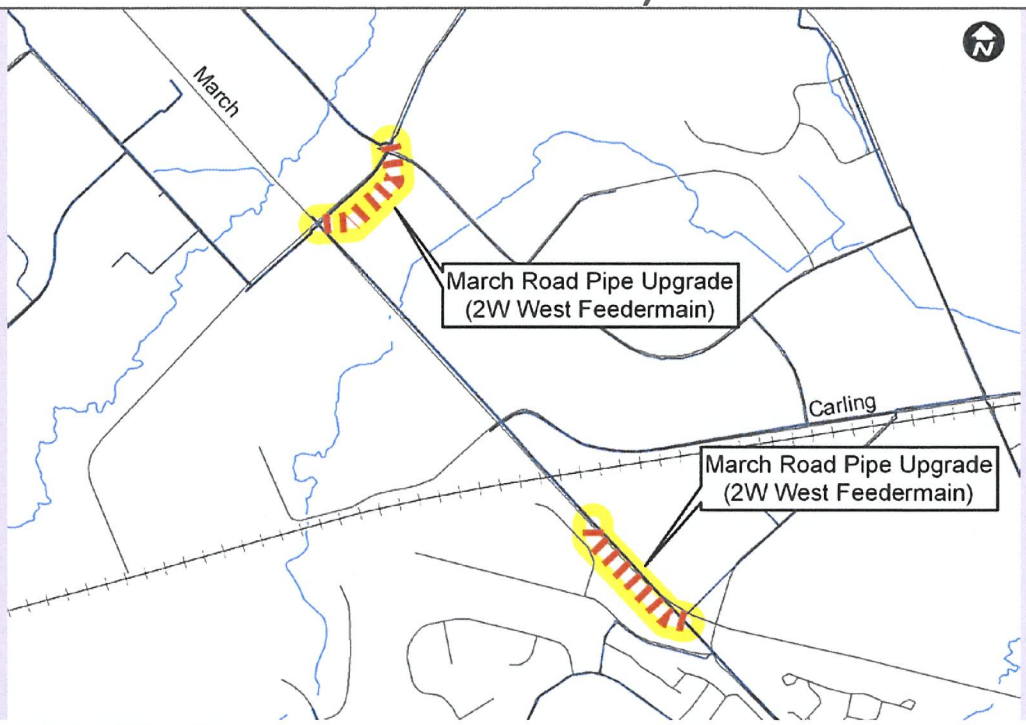

Scope and Justification

Upgrade existing watermain segments in the North Kanata area, on March Road and Solandt Road.

Timing:

2019 – 2024: Construct feedermain

Action Item Funding

Construction Cost Estimate = $1.2M

Capital Cost Estimate* = $2.2M (90% Development Charges, 10% Rate)

**including construction cost, engineering, city internal costs and contingency allowance. Funding split subject to review as part of 2014 Development Charges by-law.*

EA Requirements and Consultation

The 610 mm watermain upgrades are Schedule 'A' projects – No consultation required prior to implementation.

Follow Up Actions

Project timing to be confirmed based on actual increases in demand due to growth.

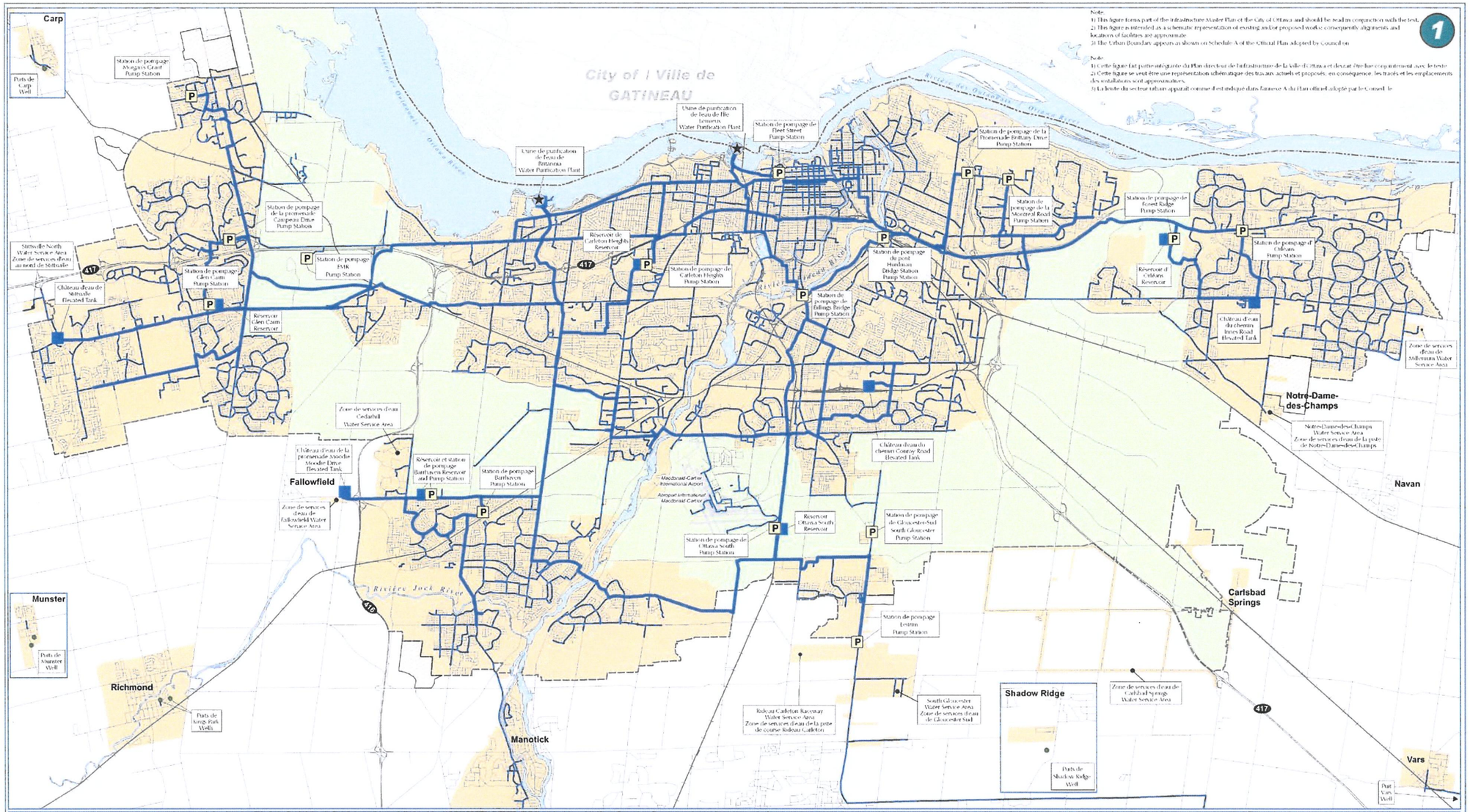
Note:
1) This figure forms part of the Infrastructure Master Plan of the City of Ottawa and should be read in conjunction with the text.
2) This figure is intended as a schematic representation of existing and/or proposed works; consequently alignments and locations of facilities are approximate.
3) The Urban Boundary appears as shown on Schedule A of the Official Plan adopted by Council on
1
Note
1) Cette figure fait partie intégrante du Plan directeur de l'infrastructure de la Ville d'Ottawa et devrait être lue conjointement avec le texte.
2) Cette figure se veut être une représentation schématique des tracés actuels et proposés; en conséquence, les tracés et les emplacements des installations sont approximatifs.
3) La limite du secteur urbain apparaît comme il est indiqué dans l'annexe A du Plan officiel adopté par le Conseil le
Carp
Ports de Carp Well
Station de pompage Morgans Grant Pump Station
City of / Ville de GATINEAU
Usine de purification de l'eau de Britannia Water Purification Plant
Usine de purification de l'eau de Lemieux Water Purification Plant
Station de pompage de Fleet Street Pump Station
Station de pompage de la Promenade Britany Drive Pump Station
Station de pompage de la promenade Carrefour Drive Pump Station
Station de pompage de la Montreal Road Pump Station
Station de pompage de Forest Ridge Pump Station
Station de pompage de Cléroux Pump Station
Réservoir de Carleton Heights Reservoir
Station de pompage de Carleton Heights Pump Station
Station de pompage du pont Hurdman Bridge Station Pump Station
Station de pompage de Billings Bridge Pump Station
Réservoir d'Orléans Reservoir
Château d'eau du chemin Innes Road Elevated Tank
Zone de services d'eau de Millennium Water Service Area
Stittsville North Water Service Area Zone de services d'eau au nord de Stittsville
Station de pompage Glen Cairn Pump Station
Station de pompage RMR Pump Station
Château d'eau de Stittsville Elevated Tank
Réservoir Glen Cairn Reservoir
Notre-Dame-des-Champs
Notre-Dame-des-Champs Water Service Area Zone de services d'eau de la piste de Notre-Dame-des-Champs
Zone de services d'eau Cedarhill Water Service Area
Château d'eau de la promenade Moodie Moodie Drive Elevated Tank
Réservoir et station de pompage Barrhaven Reservoir and Pump Station
Station de pompage Barrhaven Pump Station
Fallowfield
Zone de services d'eau de Fallowfield Water Service Area
Château d'eau du chemin Conroy Road Elevated Tank
Macdonald-Cartier International Airport
Aéroport international Macdonald-Cartier
Navan
Réservoir Ottawa South Reservoir
Station de pompage de Gloucester-Sud South Gloucester Pump Station
Station de pompage de Ottawa South Pump Station
Rivière Jock River
Munster
Puits de Munster Well
Carlsbad Springs
Station de pompage Leitrim Pump Station
Richmond
Puits de King Park Wells
Manotick
Rideau Carleton Raceway Water Service Area Zone de services d'eau de la piste de course Rideau Carleton
South Gloucester Water Service Area Zone de services d'eau de Gloucester Sud
Shadow Ridge
Puits de Shadow Ridge Well
Zone de services d'eau de Carlsbad Springs Water Service Area
Vars
Puit Vars Well
INFRASTRUCTURE MASTER PLAN - Figure 1
Existing Water Distribution System: Schematic
PLAN DIRECTEUR DE L'INFRASTRUCURE Figure 1
Réseau de distribution d'eau existant : schéma
Water Pump Station / Stations de pompage
Treatment Plant / Usine de traitement
Water Storage Facility / Réservoirs d'eau
City Operated Well / Puits exploités par la Ville
Backbone Watermain / Conduite principale de distribution d'eau
Distribution Watermain / Conduite de distribution d'eau
Urban Boundary (Official Plan)
Greenbelt / Ceinture de verdure
Public Service Area / Zone de desserte
Urban Expansion Areas / Zone d'expansion urbaine
Ottawa
Prepared by: Planning and Growth Management Department, Mapping & Graphics Unit, 2013
Préparé par: Service de l'urbanisme et de la gestion de la croissance, Unité de la cartographie et des graphiques, 2013

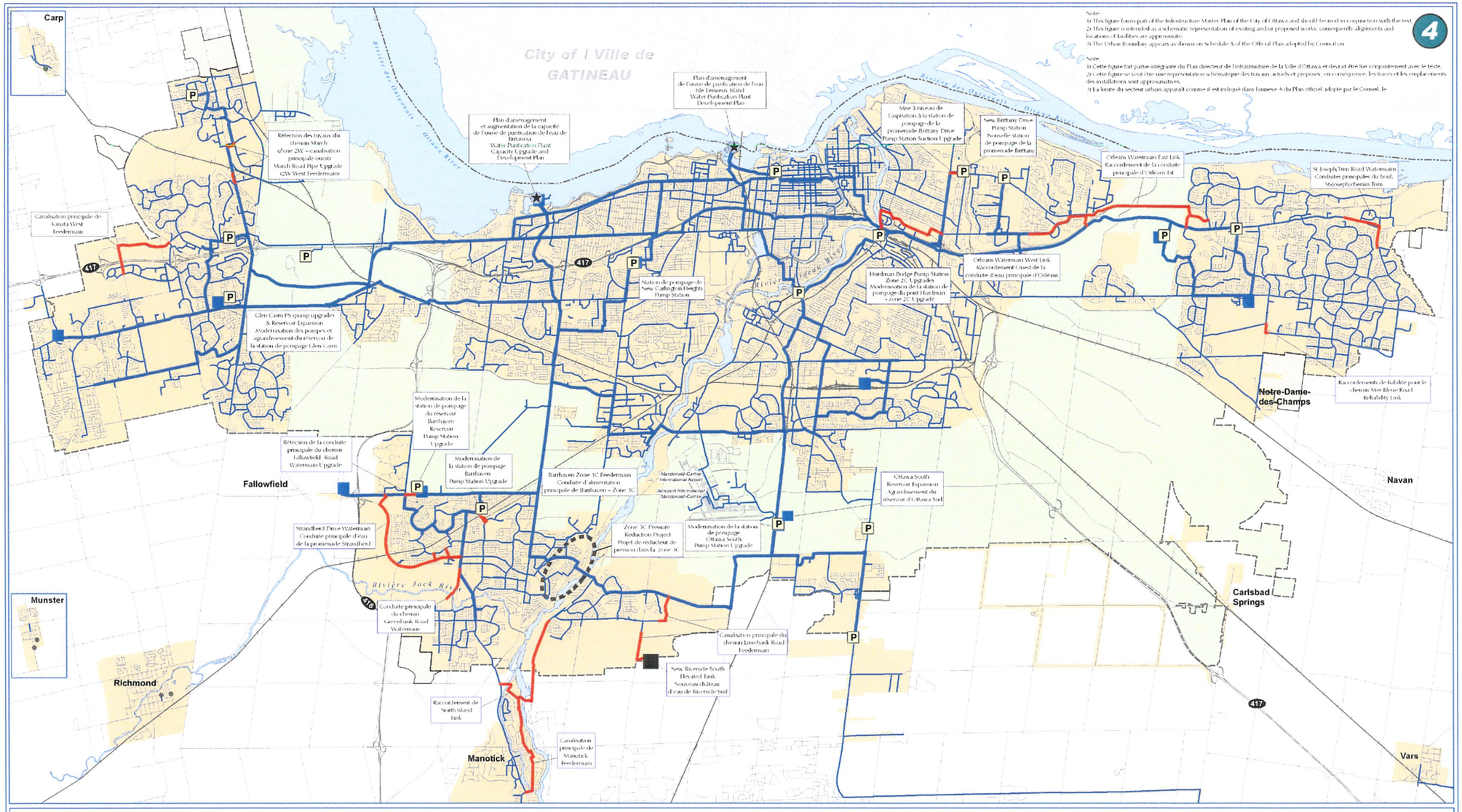
4
Note:
1) This figure forms part of the Infrastructure Master Plan of the City of Ottawa and should be read in conjunction with the text.
2) This figure is intended as a schematic representation of existing and/or proposed works; consequently alignments and locations of facilities are approximate.
3) The Urban Boundary appears as shown on Schedule A of the Official Plan adopted by Council on
Note:
1) Cette figure fait partie intégrante du Plan directeur de l'infrastructure de la Ville d'Ottawa et devrait être lue conjointement avec le texte.
2) Cette figure se veut être une représentation schématique des travaux actuels et proposés; en conséquence, les tracés et les emplacements des installations sont approximatifs.
3) La limite du secteur urbain apparaît comme il est indiqué dans l'annexe A du Plan officiel adopté par le Conseil, le
Carp
City of / Ville de GATINEAU
Rivière des Outaouais / Ottawa River
Plan d'aménagement de l'usine de purification de l'eau Île Lemieux Island Water Purification Plant Development Plan
Plan d'aménagement et augmentation de la capacité de l'usine de purification de l'eau de Britannia Water Purification Plant Capacity Upgrade and Development Plan
Réfection des tuyaux du chemin March (Zone 2W – canalisation principale ouest) March Road Pipe Upgrade (2W West Feedermain)
Canalisation principale de Kanata West Feedermain
Glen Cairn PS upgrades & Reservoir Expansion Modernisation des pompes et agrandissement du réservoir de la station de pompage Glen Cairn
Station de pompage de New Carlington Heights Pump Station
Mise à niveau de l'aspiration à la station de pompage de la promenade Brittany Drive Pump Station Suction Upgrade
New Brittany Drive Pump Station Nouvelle station de pompage de la promenade Brittany
Orleans Watermain East Link Raccordement de la conduite principale d'Orléans (e)
St-Joseph/Trim Road Watermains Conduites principales du boul. St-Joseph/chemin Trim
Hurdman Bridge Pump Station Zone 2C Upgrades Modernisation de la station de pompage du pont Hurdman - zone 2C Upgrade
Orleans Watermain West Link Raccordement Ouest de la conduite d'eau principale d'Orléans
Rivière Rideau River
Notre-Dame-des-Champs
Raccordements de fiabilité pour le chemin Mer Bleue Road Reliability Link
Navan
Modernisation de la station de pompage du réservoir Barrhaven Reservoir Pump Station Upgrade
Réfection de la conduite principale du chemin Fallowfield Road Watermain Upgrade
Modernisation de la station de pompage Barrhaven Pump Station Upgrade
Barrhaven Zone 1C Feedermain Conduite d'alimentation principale de Barrhaven – Zone 3C
Macdonald-Cartier International Airport / Aéroport international Macdonald-Cartier
Ottawa South Reservoir Expansion Agrandissement du réservoir d'Ottawa Sud
Fallowfield
Strandtberd Drive Watermain Conduite principale d'eau de la promenade Strandtberd
Zone 3C Pressure Reduction Project Projet de réducteur de pression dans la zone 3C
Modernisation de la station de pompage Ottawa South Pump Station Upgrade
Carlsbad Springs
Munster
Rivière Jock River
Conduite principale du chemin Greenbank Road Watermain
Canalisation principale du chemin Limebank Road Feedermain
Richmond
New Riverside South Elevated Tank Nouveau château d'eau de Riverside Sud
Raccordement de North Island Link
Manotick
Canalisation principale de Manotick Feedermain
Vars
INFRASTRUCTURE MASTER PLAN - Figure 4
Growth Projects 2013-2031 - Water Distribution System: Schematic
PLAN DIRECTEUR DE L'INFRASTRUCURE Figure 4
Projets de croissance 2013 - 2031 - Réseau de distribution d'eau : schéma
Water Pump Station / Stations de pompage
Treatment Plant / Usine de traitement
City Operated Well / Puits exploités par la Ville
Water Storage Facility / Réservoirs d'eau
New Elevated Tank / Nouveau château d'eau
Future Watermains / Conduites principales futures
Backbone Watermain / Conduite principale de distribution d'eau
Distribution Watermain / Conduite de distribution d'eau
Pressure Reduction Project / Projet de réducteur de pression
Urban Boundary (Official Plan)
Greenbelt / Ceinture de verdure
Public Service Area / Zone de desserte
Urban Expansion Areas / Zones d'expansion urbaine
Ottawa
1 0.5 0 1 2 3 4 5 Km
Prepared by: Planning and Growth Management Department, Mapping & Graphics Unit, 2013
Préparé par: Service de l'urbanisme et de la gestion de la croissance, Unité de la cartographie et des graphiques, 2013

Kanata North Urban Expansion Potable Water Assessment

Final Report

Prepared for:
Novatech Engineering Consultants

Prepared by:
Stantec Consulting Ltd.
400-1331 Clyde Avenue
Ottawa, ON, K2C 3G4

March 28, 2016

Sign-off Sheet

This document entitled Kanata North Urban Expansion Potable Water Assessment was prepared by Stantec Consulting Ltd. for the account of Novatech Engineering Consultants. The material in it reflects Stantec's best judgment in light of the information available to it at the time of preparation. Any use which a third party makes of this report, or any reliance on or decisions made based on it, are the responsibilities of such third parties. Stantec Consulting Ltd. accepts no responsibility for damages, if any, suffered by any third party as a result of decisions made or actions based on this report.

Prepared by _____
(signature)

Megan Young, E.I.T

Reviewed by _____
(signature)

Kevin Alemany M.A.Sc., P.Eng.

Table of Contents

ABBREVIATIONS I

1.0 BACKGROUND **1.1**
1.1 PROPOSED DEVELOPMENT AREA 1.1
1.2 GROUND ELEVATIONS 1.2
1.3 EXISTING PRESSURE ZONES 1.2
1.4 EXISTING WATERMAIN NETWORK 1.3

2.0 APPROACH **2.1**
2.1 ALLOWABLE PRESSURES 2.1
2.2 ANTICIPATED WATER DEMAND 2.1
2.3 WATERMAIN INFRASTRUCTURE DESIGN ALTERNATIVES 2.2

3.0 HYDRAULIC MODELING **3.1**
3.1 HYDRAULIC MODEL DEVELOPMENT 3.1
3.2 RESULTS 3.4
3.2.1 Average Daily Demands 3.4
3.2.2 Peak Hour Demands 3.5
3.2.3 Max Day + Fire Flow Demands 3.10
3.2.4 Failure Scenarios 3.12
3.2.5 2031 Demands 3.14
3.3 WATERMAIN INFRASTRUCTURE PHASING 3.1

4.0 RECOMMENDATIONS **4.1**

5.0 WORKS CITED **5.1**

LIST OF TABLES

Table 2-1 - Projected Potable Water Demands for KNUE Lands 2.2
Table 3-1: Node Average Day Demand Allocations 3.4
Table 3-2 - Projected Fire Flows in KNUE Lands Under 2012 MXDY SS Demands 3.11
Table 3-3 - Projected Fire Flows in KNUE Lands Under 2012 BSDY Demands with Pipe Failures 3.13

LIST OF FIGURES

Figure 1-1: Proposed Development Site Location 1.1
Figure 1-2: Development Site Elevations 1.2
Figure 1-3: Existing Zone 2Ww Pipe Network (diameter shown in mm) 1.4
Figure 2-1: Proposed KNUE Pipe Diameters (mm) & Access Points to Existing Infrastructure 2.3
Figure 3-1: KNUE Lands Model Node ID's 3.2
Figure 3-2: KNUE Lands Model Pipe ID's 3.2
Figure 3-3: Area Demand Allocation 3.3
Figure 3-4: Pressures under Existing (2012) Plus KNUE Build-out AVDY Demands 3.5
Figure 3-5: Zone 2Ww Minimum Pressures under Existing Network & Existing 2012 PKHR Demands (no KNUE) 3.6
Figure 3-6: Zone 2Ww Minimum Pressures with Existing Network & Existing + KNUE 2012 PKHR Demands 3.7
Figure 3-7: Pressures under Existing Network & Existing + KNUE 2012 PKHR EPS Demands 3.8
Figure 3-8: Minimum Pressures (psi) with Upgraded 2Ww Network & Existing + KNUE PKHR Demands 3.9
Figure 3-9: Pressures with upgraded 2Ww Network & Existing + KNUE 2012 MXDY EPS Demands 3.10
Figure 3-10: KNUE Pressures under Existing 2Ww Pipe Network & Existing + KNUE 2012 BSDY Demands with a pipe failure along the KNUE March Road feed 3.14
Figure 3-11: Resulting Maximum Pressures Under 2031 Average Day Demands 3.15
Figure 3-12: Resulting Minimum Pressures Under 2031 Peak Hour Demands 3.16
Figure 3-13: Dead End Implementation Strategy 3.2
Figure 4-1: Preferred Watermain Layout 4.1

LIST OF APPENDICES

Appendix A – Development Concept Plan

Abbreviations

PRV	Pressure Reducing Valve
Dia.	Diameter
w/m	Watermain
HGL	Hydraulic Gradeline
KNUE	Kanata North Urban Expansion
AVDY	Average Day Demand
MXDY	Maximum Day Demand
PKHR	Peak Hour Demand
EPS	Extended Period Simulation
SS	Steady State
FF	Fire Flow
FUS	Fire Underwriters Survey

1.0 Background

1.1 PROPOSED DEVELOPMENT AREA

The proposed development site is located in Kanata, northwest of Old Carp Road and Maxwell Bridge Road, on the northwest and southeast side of March Road. It is the proposed location for a housing development that is projected to have a total of 3340 units and an estimated population of 9230 persons. **Figure 1-1** outlines the proposed development site boundary in red.

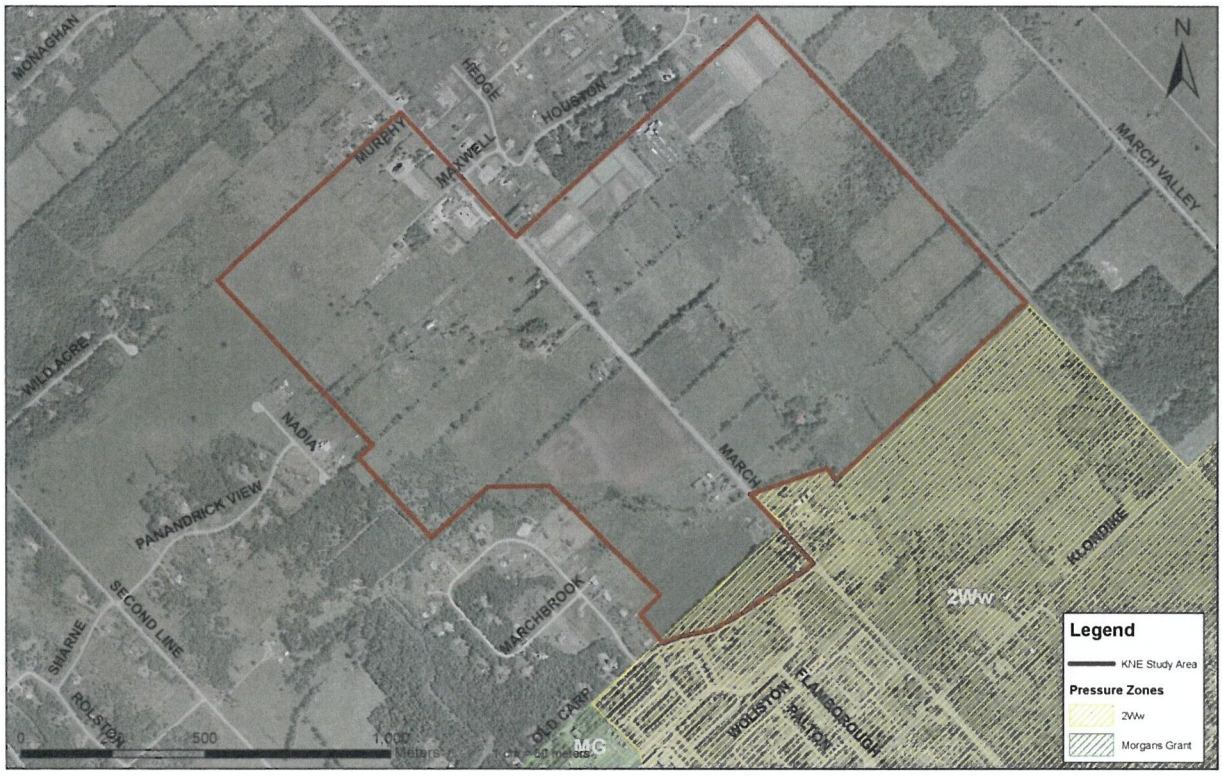

Figure 1-1: Proposed Development Site Location

The lands will include a mixture of low density, medium density and high density residential units including a mix of commercial and institutional lands. A development concept plan for the area is provided in **Appendix A.**

The southwest boundary of the site is adjacent to an existing residential development which has potable water serviced by the City of Ottawa. These lands are serviced by "Pressure Zone 2W". Given that it is on the most western boundary of Zone 2W, this particular area is also referred to as Zone 2Ww herein to distinguish its general location.

The northwest and northeast limits of the proposed development site border residential estate lots and farmland lots which are currently serviced by individual/private wells. The southeast boundary of the

development site is bordered by an existing railway corridor, which is contiguous to farmland also currently serviced by well infrastructure.

1.2 GROUND ELEVATIONS

Ground elevations on the proposed development site vary between 69 and 94 metres. The portion of the site located on the west side of March Road decreases gradually in elevation from 94 metres on the western limits to about 80 metres along March Road. The portion of the site located east of March Road consists of 2 plateaus separated by a ridge. The western Plateau adjacent to March Road has an elevation of 80 metres, and the eastern plateau has an elevation of 69 metres. **Figure 1-2** illustrates the ground elevations assigned to nodes in the hydraulic model.

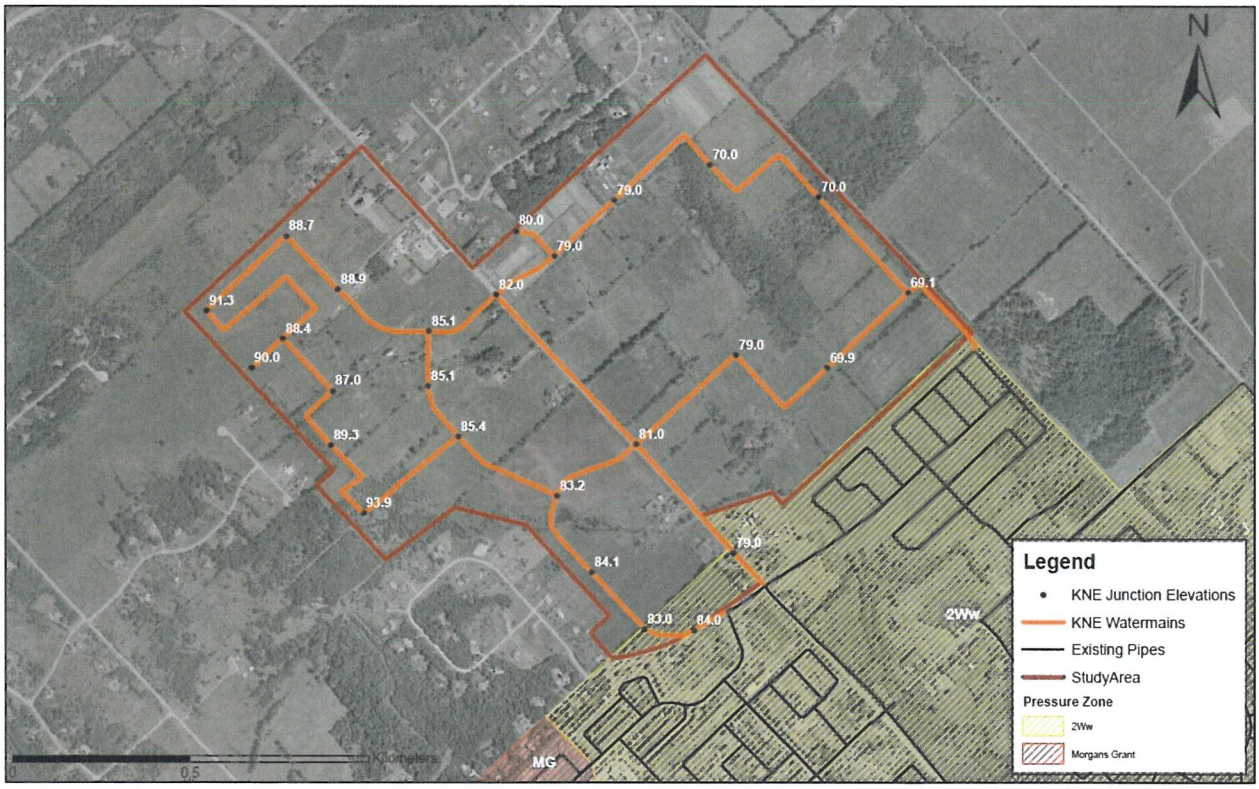

Figure 1-2: Development Site Elevations

1.3 EXISTING PRESSURE ZONES

The proposed site is situated near two existing water distribution pressure zones. Both of these pressure zones were analyzed to determine their compatibility with the potential site infrastructure.

Pressure zone 2Ww is located adjacent to the southeastern boundary of the proposed development site. This adjacency allows potential connection at several locations. Zone 2Ww has ground elevations similar to that of the proposed site, with values ranging between 68 and 99 metres. The overall hydraulic grade

line in Zone 2Ww typically varies between 125 and 131 metres. The resulting pressures in Zone 2Ww typically range between 40 and 90 psi.

The Morgan's Grant Pressure Zone (Zone MG) is located approximately 250 metres southwest of the proposed development area. Connection to this pressure zone, given the existing structures and property ownership in the area, may require the creation of a minimum of 350 metres of additional pipeline – this does not account for the requirements to get a second redundant feed to the area. With ground elevations ranging between 91 and 107 metres, Zone MG is elevated compared to the upstream Zone 2W. To meet pressure servicing requirements at these elevations the Morgan's Grant Pumping Station was constructed. This pumping station allows the watermain infrastructure to maintain pressures between 58 and 82 psi. The overall hydraulic grade line in Zone MG varies from approximately 138 to 151 m.

1.4 EXISTING WATERMAIN NETWORK

Zone 2Ww is fed from a large dia. transmission w/m in Zone 2W along Timm Road and Robertson Road. Ultimately, this area is fed by pumps located at the Britannia Water Purification Plant and the Carlington Heights Pumping Station. The Glen Cairn Reservoir located to the south of Zone 2Ww provides balancing and emergency storage to Zone 2W/2Ww.

The existing Zone 2Ww pipe network consists primarily of a 1067mm dia. feedermain along Eagleson that drops down to 914mm, 610mm and 406mm before reaching the boundary of the KNUE lands (see **Figure 1-3**). Two sections of the 610mm dia. w/m along March Road step down in diameter from a 610mm to 406mm and back up to 610mm. These sections are discussed later in this assessment as they are deemed to create significant headloss relative to their lengths under high demands.

A secondary larger dia. w/m loops to the eastern boundary of Zone 2Ww with pipes ranging in size from 305 to 406mm dia. There is a small section of the secondary feed that drops down to 203mm on Penfield Drive.

The entire Zone 2Ww area north of Campeau Drive is fed by a single 914mm dia. watermain along Teron Road. There is an interzonal 203mm dia. w/m connection to Zone 3W in the western boundary of Zone 2Ww along Beaverbrook. Although the interzonal valve along Beaverbrook could be opened, this pipe has minimal capacity to provide to Zone 2Ww. The City has indicted that are two redundant feeds to the 2Ww area, however both include sections of private watermain which cannot be relied upon by the City for back-up supply purposes. These segments are shown in white in **Figure 1-3** below. The Critical Infrastructure Identification Study for Zone 2W recommended that ownership of some of these 406mm and 305mm sections of private watermain be transferred to the City to ensure adequate back-up supply in the event of a major failure condition. It is understood that this recommendation has yet to be implemented but it is the City's intent to pursue it.

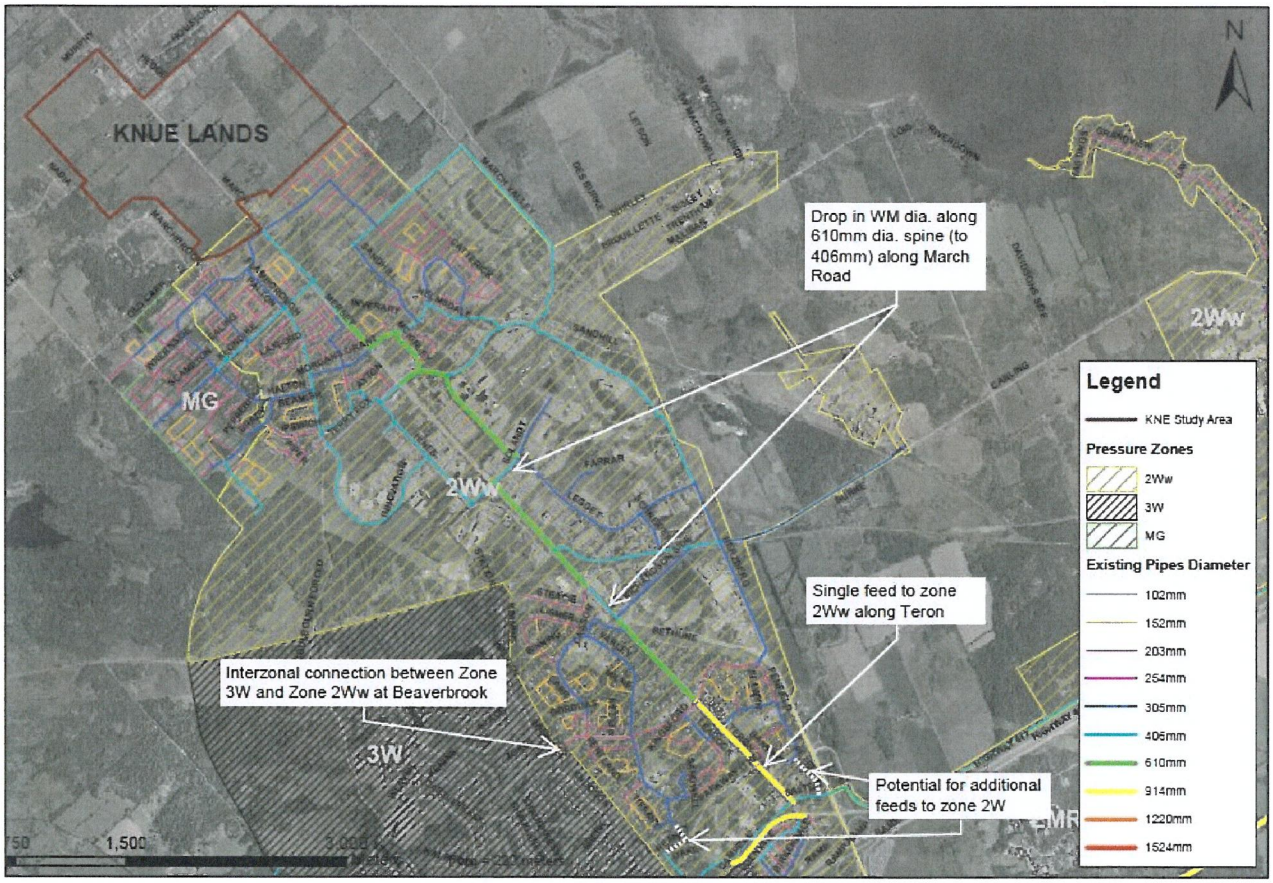

Figure 1-3: Existing Zone 2Ww Pipe Network (diameter shown in mm)

2.0 Approach

The following sections provide an analysis of the system pressures based on anticipated hydraulic gradelines to determine the appropriate servicing pressure zone, the system demands associated with the development area being assessed, and the modifications to the hydraulic model used in the assessment.

2.1 ALLOWABLE PRESSURES

An analysis of the existing pressure zone boundaries was performed to determine the appropriate servicing pressure zone for the KNUE lands. The proposed site has a total elevation change of 25m which is equivalent to a change in pressure of 36 psi. The desired pressure range for a given structure, as per the City of Ottawa Design Guidelines (Newell, W.R., 2010), is between 50 and 70 psi, with an absolute range between 40 and 80 psi. If pressures within the service area exceed 80 psi then, per the Ontario Plumbing Code (Government of Ontario, 2012), pressure controls are required, such as pressure reducing valves, to restrict high pressures to a maximum of 80 psi.

Considering the ground elevations of the proposed development, the proximity to existing watermains of each potential servicing pressure zone and the existing HGLs of the pressure zones, direct connections to the Zone 2Ww are the preferred alternative to the Zone MG. The Morgan's Grant pressure zone would produce tolerable pressures for a very small portion of the proposed site, but would produce excessively high pressures in the majority of the site. Pressure reducing valves would be required to mitigate the high pressures (as per the Ontario Plumbing Code) for most of the site. Servicing from Zone 2Ww allows for the higher elevation areas within the site to be inside tolerable servicing limits, while maintaining a more suitable HGL in the areas of lower elevations.

The North Eastern portion of the proposed site, located past the existing ridge, reaches elevations as low as 69 metres. This portion of the site will require pressure reduction measures to alleviate the high pressure in the region, regardless of the elected pressure zone. Connection of this area to Zone 2Ww will result in pressures up to 88 psi based on a maximum Zone 2Ww HGL of 130.9m. As per the Ontario Pluming Code, pressure reduction measures (i.e. individual household PRVs) will be required to mitigate high pressures in the system.

2.2 ANTICIPATED WATER DEMAND

The projected population for the KNUE lands is approximately 9230. Accordingly, zone/system level basic unit demands and outdoor water projections were applied to determine average day, maximum day and peak demands. **Table 2-1** summarizes the projected demands. These demands were distributed across all the new nodes added to the hydraulic model to simulate the pipe network in the KNUE lands. The total average day maximum day and peak hour demand (determined from the model) for the KNUE lands are 39.0L/s, 52.0L/s and 89.3L/s.

It is noted that each individual subdivision within the expansion area must be designed in accordance with the design parameters in the City's Water Design Guidelines (Newell, W.R., 2010), which has demands that are significantly higher than the system level parameters.

Table 2-1 - Projected Potable Water Demands for KNUE Lands

Land Use	Area (ha)	Quantity of Housing Units	Population	Avg Daily Flow (L/cap) [Res] (L/ha) [Comm & Inst]	Average Daily Demand (L/s) SFH	MLT	APT	COM_OGB	INS_OGB	Total AVDY	Outdoor Water Demand OWD_OGB
Institutional	15.6	-	-	50000					9.0	9.0	
Commercial	15.3	-	-	50000				8.9		8.9	
Firehall	0.8	-	-	50000					0.5	0.5	
Subtotal:	*31.7*	*0.0*	*0.0*					*8.9*	*9.5*	*18.3*	
Low density (SF)	64.7	1073	3637	180	7.6					7.6	13.0
Med density (Street Town)		1067	2881	198		6.6				6.6	
Med Density (Multi-Unit Town)	16.8	600	1620	198		3.7				3.7	
High density (Apt)		600	1080	219			2.7			2.7	
Subtotal:		*3340*	*9218*		*7.6*	*10.3*	*2.7*	*0.0*	*0.0*	*20.6*	*13.0*
Total:	***31.7***	***3340***	***9218***		***7.6***	***10.3***	***2.7***	***8.9***	***9.5***	***39.0***	***13.0***

Max Daily Demand	PKHR from Model:
52.0	*89.3*

PKHR Factor
1.7

2.3 WATERMAIN INFRASTRUCTURE DESIGN ALTERNATIVES

Given the layout of the existing Zone 2Ww large dia. w/m, the recommended alignment for a larger diameter feedermain to and through the KNUE lands, is along March Road. This alignment preserves the continuity of the larger diameter network and serves as the main feed to the proposed growth area.

To provide redundancy and added capacity to the KNUE lands, a secondary 305mm dia. w/m looping to the existing Zone 2Ww pipe network was considered. Two alternative alignments were considered, the first, an extension off an existing 305mm dia. w/m on Old Carp Road/Halton to the west of March Road, and the second, to an existing looped 203mm diameter network along Celtic Ridge to the east of March Road as depicted in **Figure 2-1**.

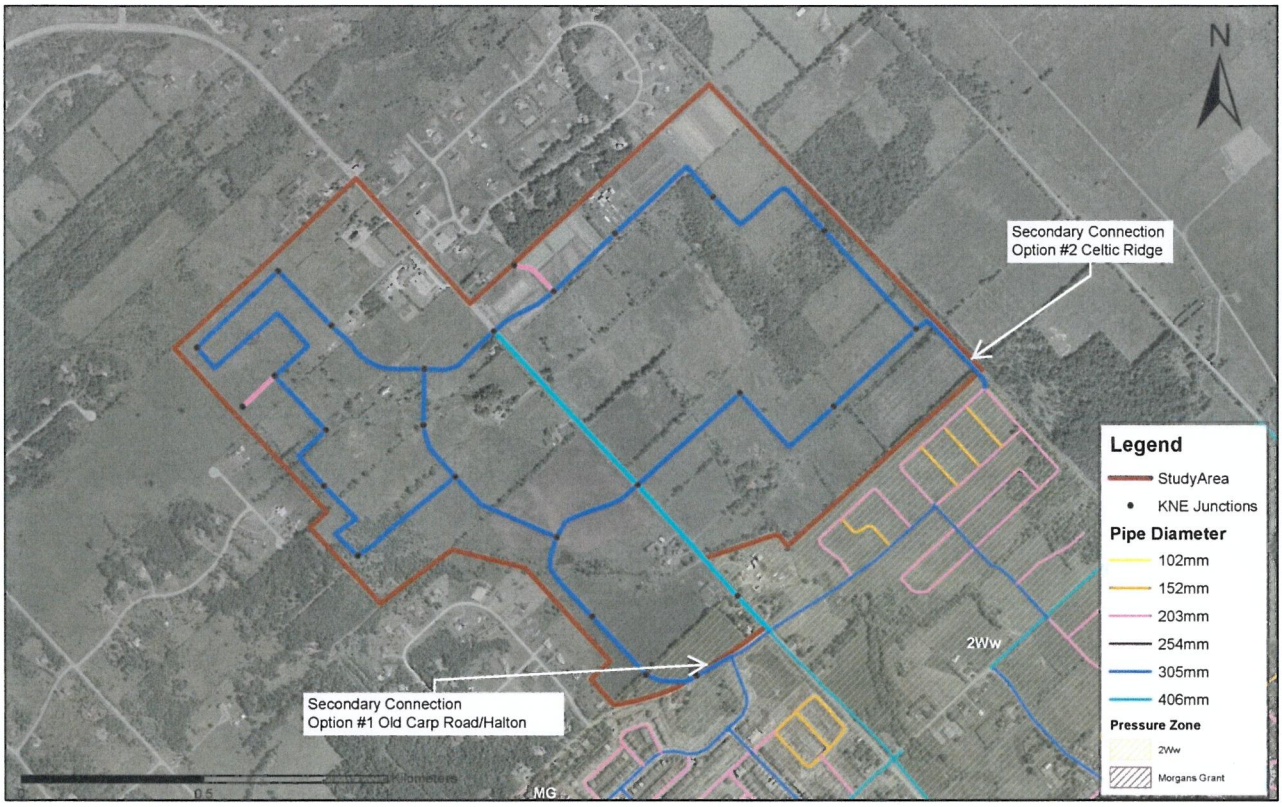

Figure 2-1: Proposed KNUE Pipe Diameters (mm) & Access Points to Existing Infrastructure

3.0 Hydraulic Modeling

3.1 HYDRAULIC MODEL DEVELOPMENT

With the permission of the City of Ottawa, the City's 2013 Water Master Plan all pipe computer model was used to assess the proposed growth scenarios. The hydraulic modeling software used is H2OMap water by Innovyze.

A watermain network in the KNUE lands was created using the proposed road network plans. Nodes were input into the model to provide a good distribution of demands and a good representation of ground elevation conditions. **Figure 3-1** and **Figure 3-2** show the locations and the IDs of the future nodes and watermains entered into the model respectively.

Using the base 2012 summer and winter scenarios, new child scenarios were developed with future KNUE nodes and pipes included in the model. An additional set of scenarios was created to model the future upgrades to the existing Zone 2Ww network, in particular, the two sections of 406mm dia. w/m along the 610mm dia. feedermain on March Road.

Ground elevations were assigned to nodes according to the location of the node with respect to the topography.

Residential, Institutional and Commercial demands were distributed according to the Kanata North Community Design Plan (Novatech, 2016). The Kanata North Community Design Plan (Novatech, 2016) was used in conjunction with the Kanata North Onsite Sanitary Drainage Area Plan (Novatech, 2016) to distribute residential and outdoor water demands according to the projected population and housing type present in each area.

Pipe diameters were assigned with diameters ranging from 305mm to 406mm to provide a strong network of watermains along primary routes. Hazen Williams carrying capacity "C" factors were applied based on City of Ottawa Design Water Guidelines (Newell, W.R., 2010)(110 for 203mm and 120 for 305/406mm).

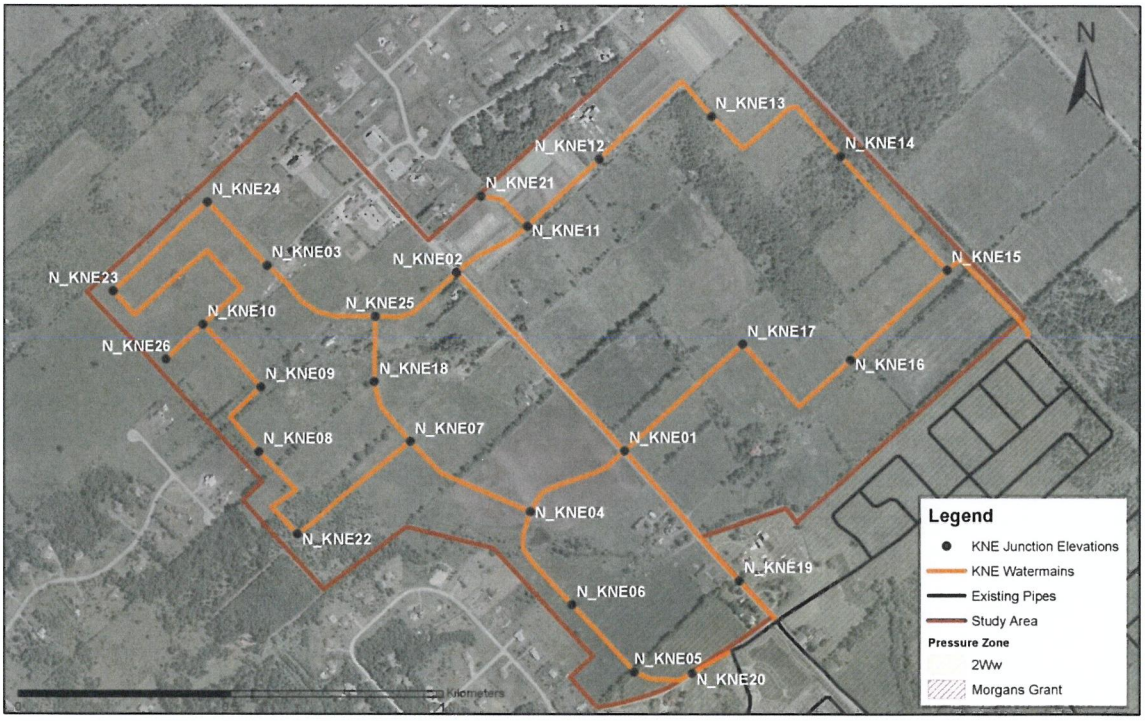

Figure 3-1: KNUE Lands Model Node ID's

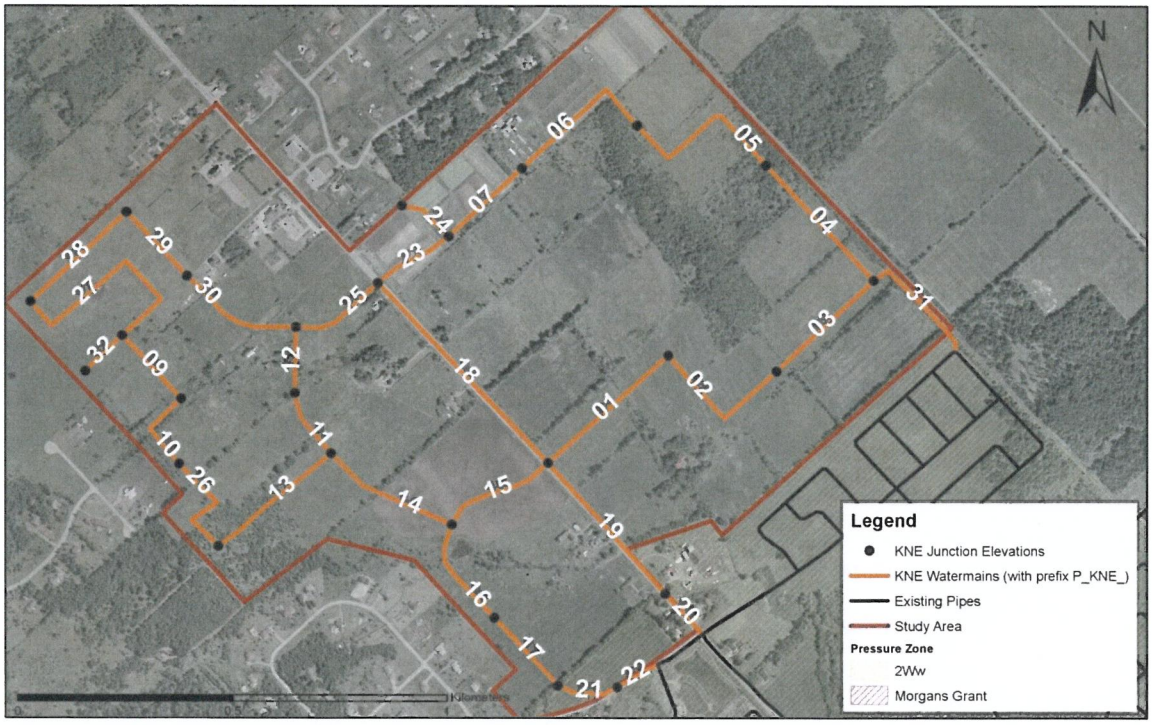

Figure 3-2: KNUE Lands Model Pipe ID's

Figure 3-3 provides the node allocation of each area of development to the watermain network. Areas shown without colour shading do not have allocated demands.

Figure 3-3: Area Demand Allocation

The demand applied from each of these areas on the respective node is summarized in **Table 3-1** below. This table summarizes residential, commercial, institutional and outdoor water demands.

Table 3-1: Node Average Day Demand Allocations

Node Allocation	Average Day Demand (L/s)				Total
	Residential	Commercial	Institutional	Outdoor	
N_KNE01	0.00	5.11	0.00	0.00	5.11
N_KNE02	0.00	0.00	0.00	0.00	0.00
N_KNE03	1.42	1.82	0.00	0.00	3.24
N_KNE04	1.15	0.39	0.00	0.00	1.54
N_KNE05	0.00	0.00	0.00	0.00	0.00
N_KNE06	2.53	0.00	1.18	0.53	4.25
N_KNE07	0.55	0.13	2.31	0.00	3.00
N_KNE08	0.00	0.00	0.00	0.00	0.00
N_KNE09	0.93	0.00	0.00	0.00	0.93
N_KNE10	0.00	0.00	0.00	4.07	4.07
N_KNE11	1.33	0.00	0.00	0.00	1.33
N_KNE12	0.74	0.00	1.67	0.00	2.41
N_KNE13	2.38	0.00	0.00	4.54	6.92
N_KNE14	0.81	0.00	1.33	0.00	2.14
N_KNE15	1.41	0.00	0.00	3.87	5.28
N_KNE16	1.80	0.00	0.00	0.00	1.80
N_KNE17	1.83	0.00	0.00	0.00	1.83
N_KNE18	0.00	0.00	0.00	0.00	0.00
N_KNE19	0.00	1.19	0.00	0.00	1.19
N_KNE20	0.32	0.00	0.00	0.00	0.32
N_KNE21	0.48	0.00	0.00	0.00	0.48
N_KNE22	0.95	0.00	0.00	0.00	0.95
N_KNE23	1.15	0.00	0.00	0.00	1.15
N_KNE24	0.53	0.00	2.50	0.00	3.03
N_KNE25	0.00	0.20	0.48	0.00	0.68
N_KNE26	0.62	0.00	0.00	0.00	0.62
TOTAL:	20.9	8.9	9.5	13.0	52.3

3.2 RESULTS

3.2.1 Average Daily Demands

The winter model scenario was tested to observe the pressures in the KNUE lands under the 2012 average daily demand conditions. No outdoor water demand was applied in this scenario. **Figure 3-4** provides the results of each node within the KNUE lands. The Hydraulic Gradeline under average day demands

varies between 127m and 130m, as a result, **nodes with ground elevations lower than 74m can anticipate maximum pressures to exceed 80 psi**. The Ontario Building Code requires services with pressures greater than 80 psi to have pressure reduction measures such as pressure reduction valves installed along the service lines. The same results are observed for both secondary looping scenarios (i.e. option 1 through Old Carp Road and option 2 through Celtic Ridge).

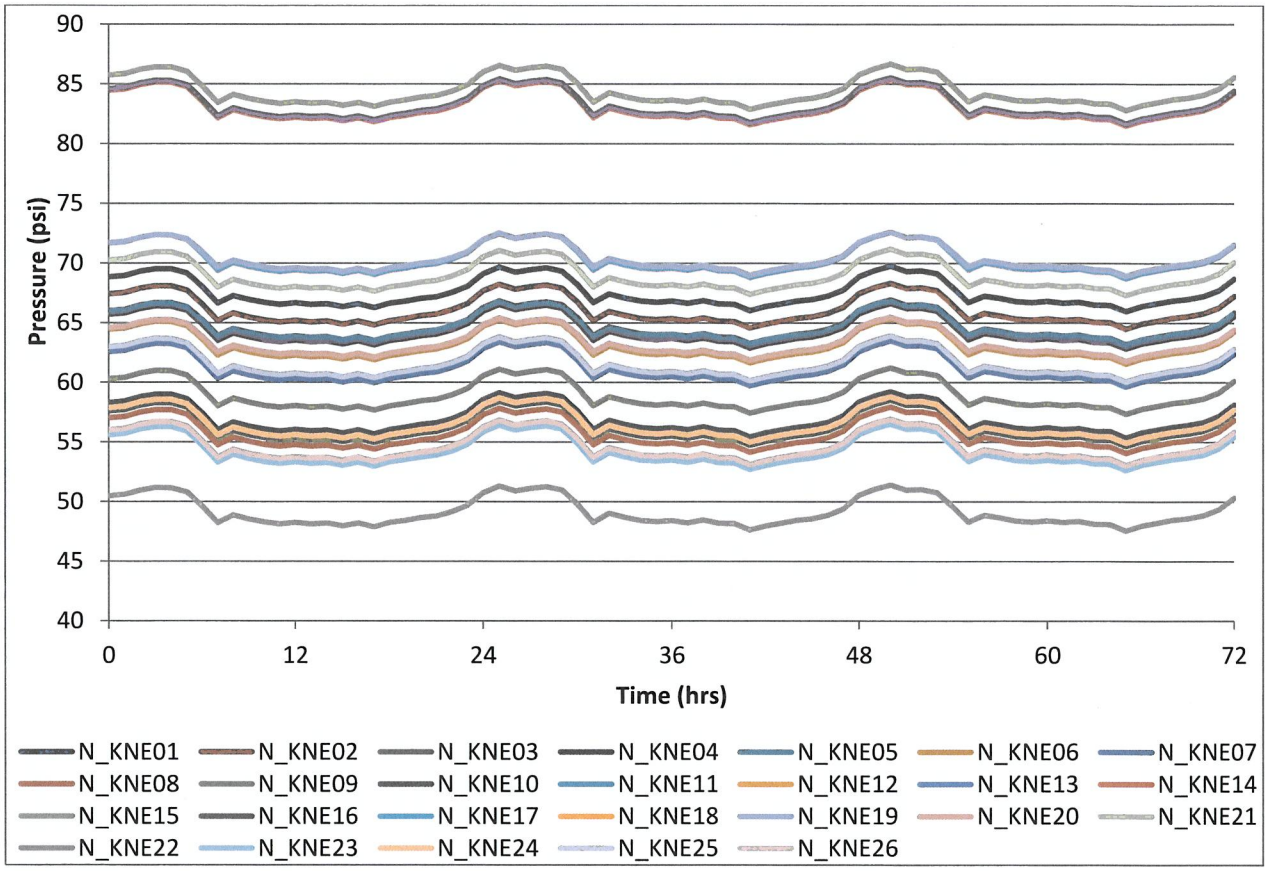

Figure 3-4: Pressures under Existing (2012) Plus KNUE Build-out AVDY Demands

3.2.2 Peak Hour Demands

The summer model scenario was tested to observe the pressures in the KNUE lands under the 2012 maximum daily demand & peak hour conditions. **Figure 3-5** shows the resulting minimum pressures in Zone 2Ww prior to the KNUE lands being added to the network. Minimum pressures in Zone 2Ww drop down close to 40 psi at the suction side to the Morgan's Grant Pump Station.

Figure 3-6 shows the resulting minimum pressures throughout zone 2Ww and the KNUE lands when the KNUE buildout demand is added to the network. As shown, there is a slight impact on the pressures in the existing Zone 2Ww due to additional headloss through the existing Zone 2Ww pipe network. Under peak demands, pressures drop by up to 4 psi, resulting in some "borderline" minimum pressure areas in the existing Zone 2Ww area falling below the 40 psi threshold. **Figure 3-7** further illustrates how the

node pressures in the KNUE lands are impacted under peak demand conditions. Under this scenario, the HGL drops to approximately 121m in the KNUE lands resulting in elevations greater than 93m experiencing pressures less than the design guideline minimum requirement of 40 psi.

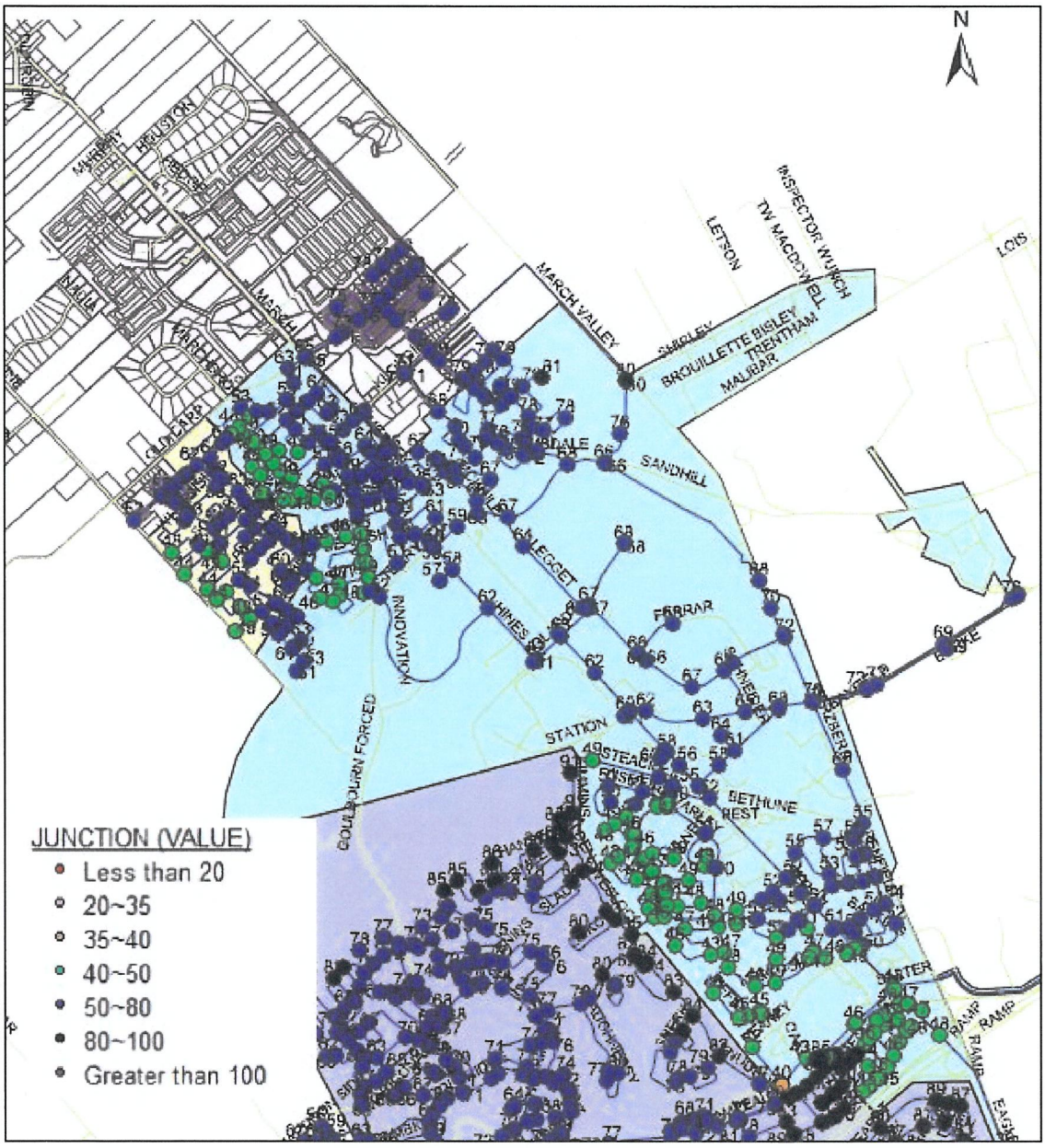

Figure 3-5: Zone 2Ww Minimum Pressures under Existing Network & Existing 2012 PKHR Demands (no KNUE)

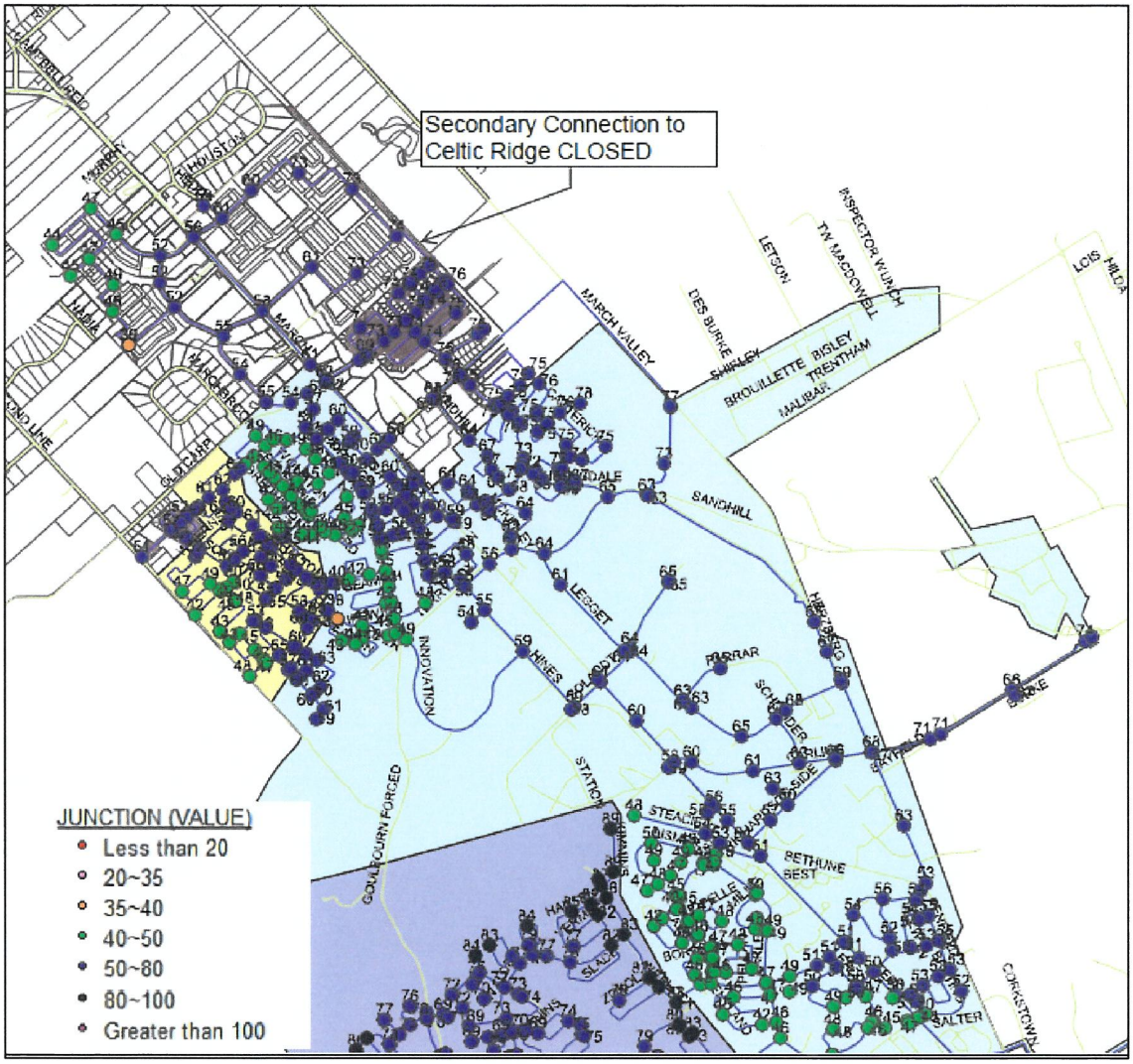

Figure 3-6: Zone 2Ww Minimum Pressures with Existing Network & Existing + KNUE 2012 PKHR Demands

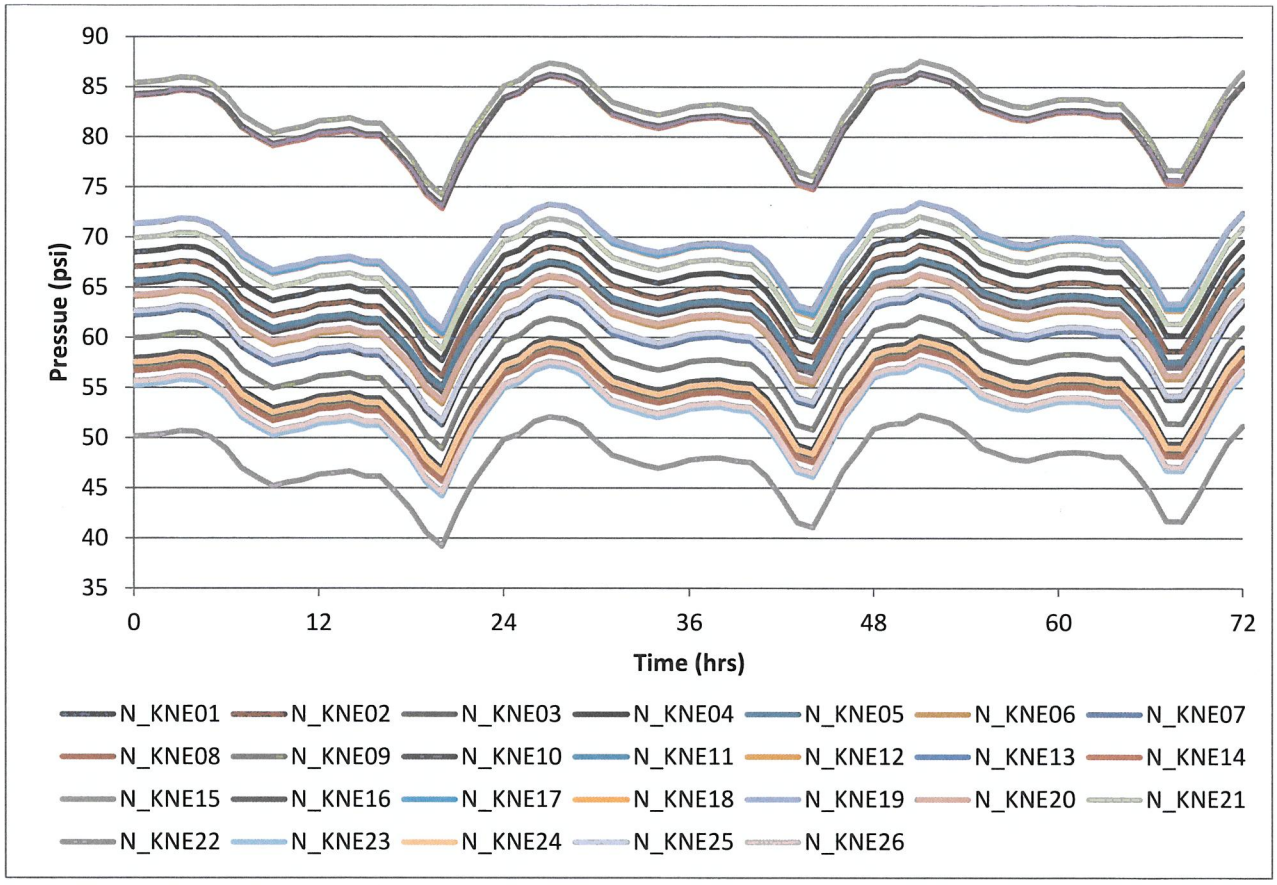

Figure 3-7: Pressures under Existing Network & Existing + KNUE 2012 PKHR EPS Demands

To improve minimum pressures, upgrades to two lengths of 406mm dia. w/m along the March Road alignment were made in the model (sections were upsized to 610mm dia.) **Figure 3-8** shows the resulting improvements to the minimum pressures in Zone 2Ww and the KNUE lands. These improvements decrease the headloss under peak demands and increase the minimum HGL in the KNUE lands to 122m. Under this scenario, nodes in the KNUE lands with ground elevations greater than 94m would experience pressures less than 40 psi. **Figure 3-9** further illustrates how the node pressures in the KNUE lands are impacted under peak demand conditions. Development exceeding 93m in elevation will therefore need to be phased such the replacement of the 406mm watermain on March and Solandt Road is occurs first. Elevations exceeding 93m are only seen at node N_KNE22 in the model.

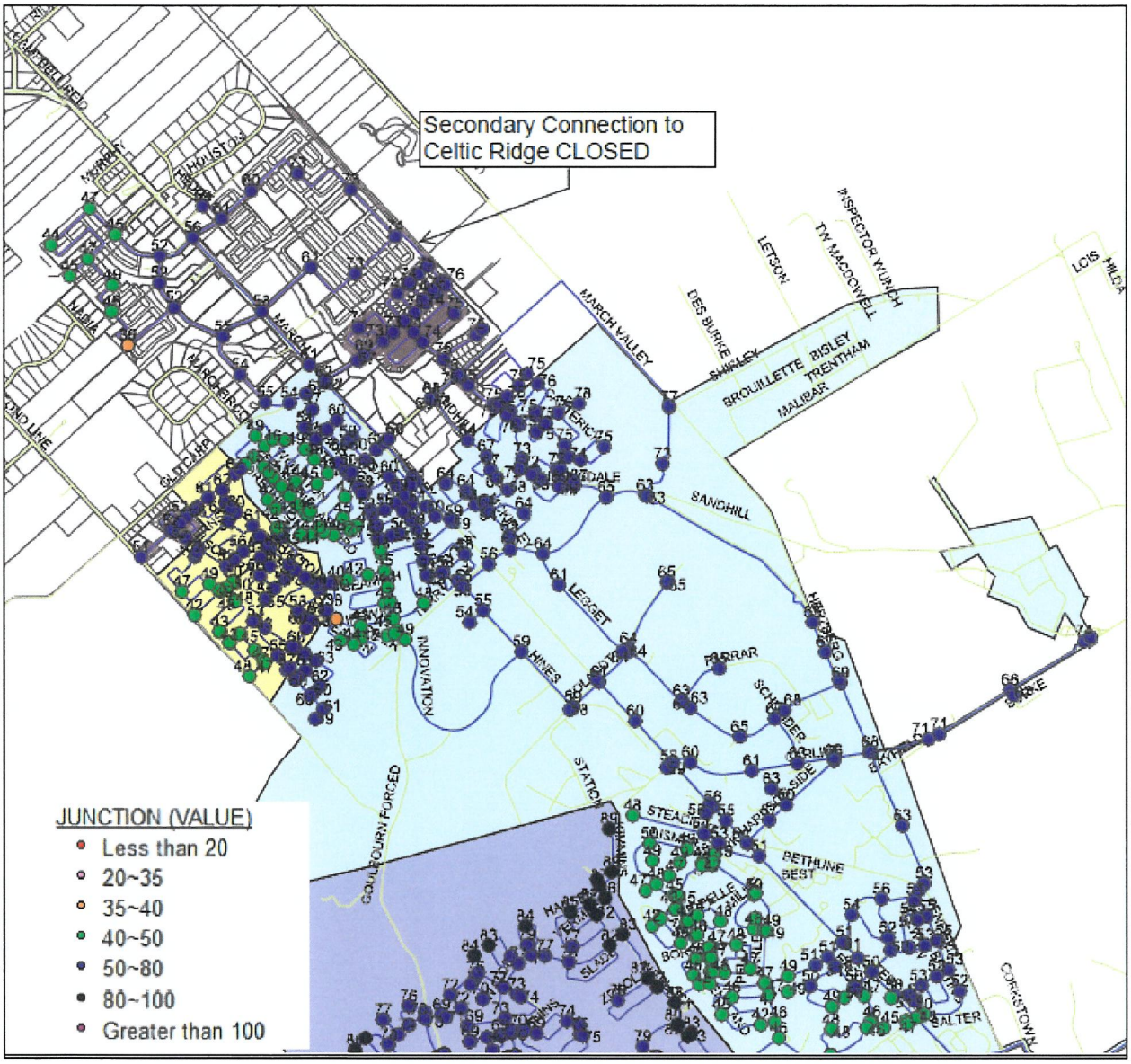

Figure 3-8: Minimum Pressures (psi) with Upgraded 2Ww Network & Existing + KNUE PKHR Demands

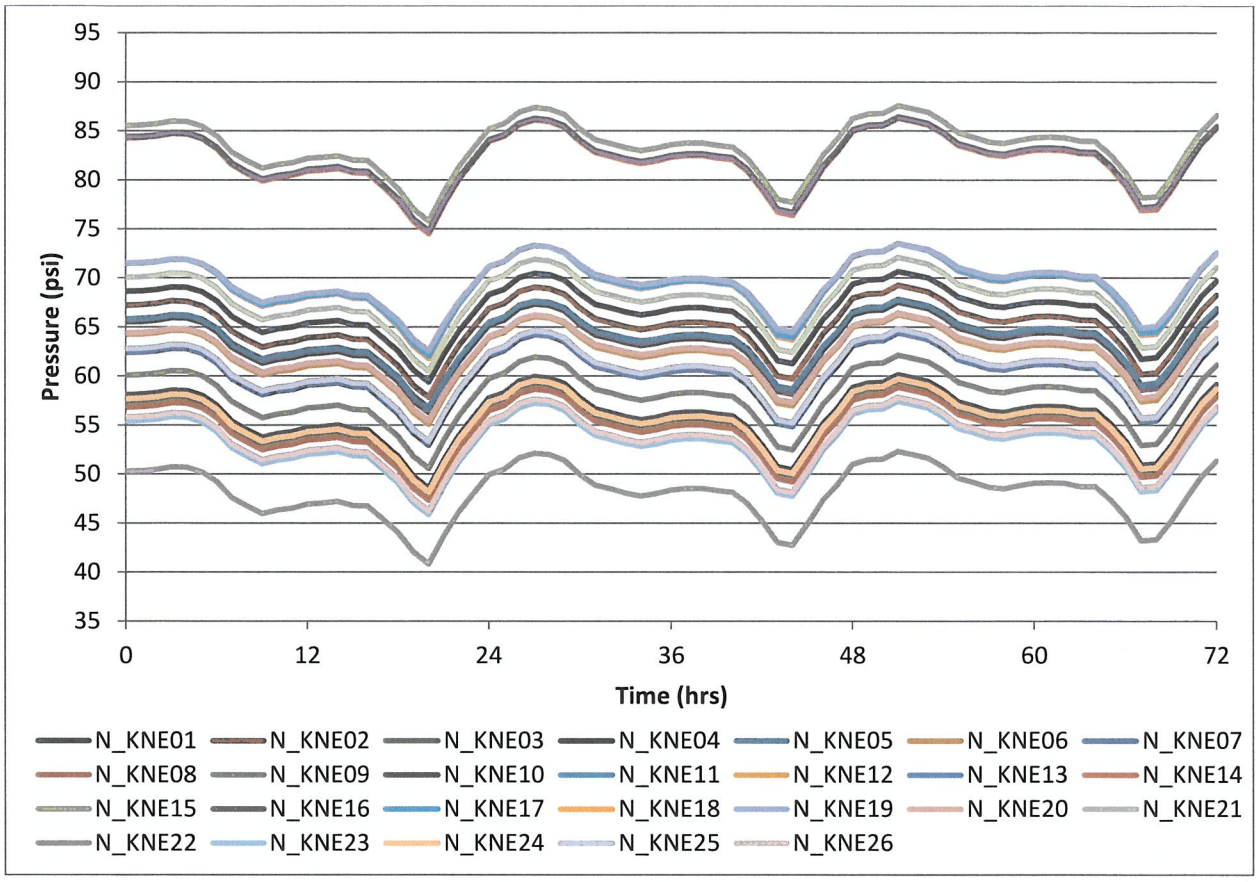

Figure 3-9: Pressures with upgraded 2Ww Network & Existing + KNUE 2012 MXDY EPS Demands

3.2.3 Max Day + Fire Flow Demands

A fire flow assessment was carried out on the proposed KNUE pipe network under MXDY steady state (SS) demand conditions and existing Zone 2Ww pipe conditions.

Table 3-2 provides the results of the fire flow analysis. Two scenarios were considered, existing Zone 2Ww piping with the main 406mm dia. w/m feed along March Road into the KNUE land and the secondary 305mm dia. w/m feed either from Old Carp Road (Option 1) or Celtic Ridge (Option 2).

The Old Carp Road (Option 1) scenario provides fire flow capacities greater than 117 L/s (7,020 L/min) at all nodes. The Celtic Ridge (Option 2) scenario is able to provide fire flow capacities greater than 115 L/s (6,900 L/min) at all nodes. A fire flow 167L/s (10,000L/min) is considered to be a strong flow capable of meeting typical residential construction requirements. Both layouts provide protection above the 167L/s (10,000L/min) at all nodes with the exception nodes N_KNE26 and N_KNE21, which are located at the ends of dead ends. The fireflow at these dead ends would be improved with additional looping with watermains outside the trunk system. This should be accounted for in the implementation strategy for this area. Further information on implementation strategies is provided in **section 3.3** of this report.

Fire flow requirements will still need to be assessed at a subdivision level to determine the Fire Underwriter Survey (FUS) fire flow requirements and any special provisions that may be required in the building designs. Fire flow assessments specific to the development of individual subdivisions within the study area will be carried out as part of each subdivision approval process. Infrastructure will have to be designed accordingly to ensure design guidelines are met and that building designs satisfy the available fire flow requirements as outlined in the Fire Underwriters Survey (FUS).

Table 3-2 - Projected Fire Flows in KNUE Lands Under 2012 MXDY SS Demands

	Available Flow at Hydrant (L/s)	
ID	Feed from Old Carp Road	Feed from Celtic Ridge
N_KNE01	418	413
N_KNE02	360	357
N_KNE03	222	215
N_KNE04	367	314
N_KNE05	366	215
N_KNE06	353	245
N_KNE07	310	290
N_KNE08	216	208
N_KNE09	220	213
N_KNE10	206	199
N_KNE11	323	335
N_KNE12	294	316
N_KNE13	335	372
N_KNE14	323	380
N_KNE15	335	428
N_KNE16	347	400
N_KNE17	328	354
N_KNE18	301	288
N_KNE19	497	501
N_KNE20	374	318
N_KNE21	131	132
N_KNE22	206	196
N_KNE23	193	188
N_KNE24	213	206
N_KNE25	311	300
N_KNE26	117	115
MIN	117	115
AVG	295	288

3.2.4 Failure Scenarios

The failure scenario analysis was completed to simulate average day demands with a pipe failure along the 406mm dia. w/m March Road feed into the KNUE lands. The winter demand scenario was tested. The two secondary servicing options were assessed. **Table 3-3** shows that under a failure scenario of the large dia. feed into the KNUE lands, the system will continue to provide the typical average day demands and a reduced fire flow as compared to the maximum day + fire flow scenario. The secondary service connection, referred to as Option 1 (Old Carp Road), provides on average 22% greater fire flow capacity than the Celtic Ridge connection.

Table 3-3 - Projected Fire Flows in KNUE Lands Under 2012 BSDY Demands with Pipe Failures

	Available Flow at Hydrant (L/s)		
ID	BSDY + Fire + 406 BRK March Feed from Old Carp Road	BSDY + Fire + 406 BRK March Feed from Celtic Ridge	% Difference
N_KNE01	176	135	-23%
N_KNE02	165	125	-24%
N_KNE03	131	100	-23%
N_KNE04	176	120	-32%
N_KNE05	266	109	-59%
N_KNE06	215	114	-47%
N_KNE07	158	115	-27%
N_KNE08	127	95	-25%
N_KNE09	133	102	-23%
N_KNE10	125	96	-23%
N_KNE11	167	136	-18%
N_KNE12	162	139	-14%
N_KNE13	185	166	-10%
N_KNE14	184	172	-6%
N_KNE15	186	184	-1%
N_KNE16	188	170	-10%
N_KNE17	166	140	-16%
N_KNE18	152	113	-26%
N_KNE19	172	133	-23%
N_KNE20	306	358	17%
N_KNE21	149	94	-37%
N_KNE22	115	84	-27%
N_KNE23	119	92	-23%
N_KNE24	129	100	-23%
N_KNE25	154	114	-26%
N_KNE26	115	76	-34%
MIN	115	76	-34%
AVG	166	130	-22%

Figure 3-10 shows the results of a failure of the 406mm feed along March Road into the KNUE lands under winter demands conditions. As shown, pressures remain above 40 psi under this condition.

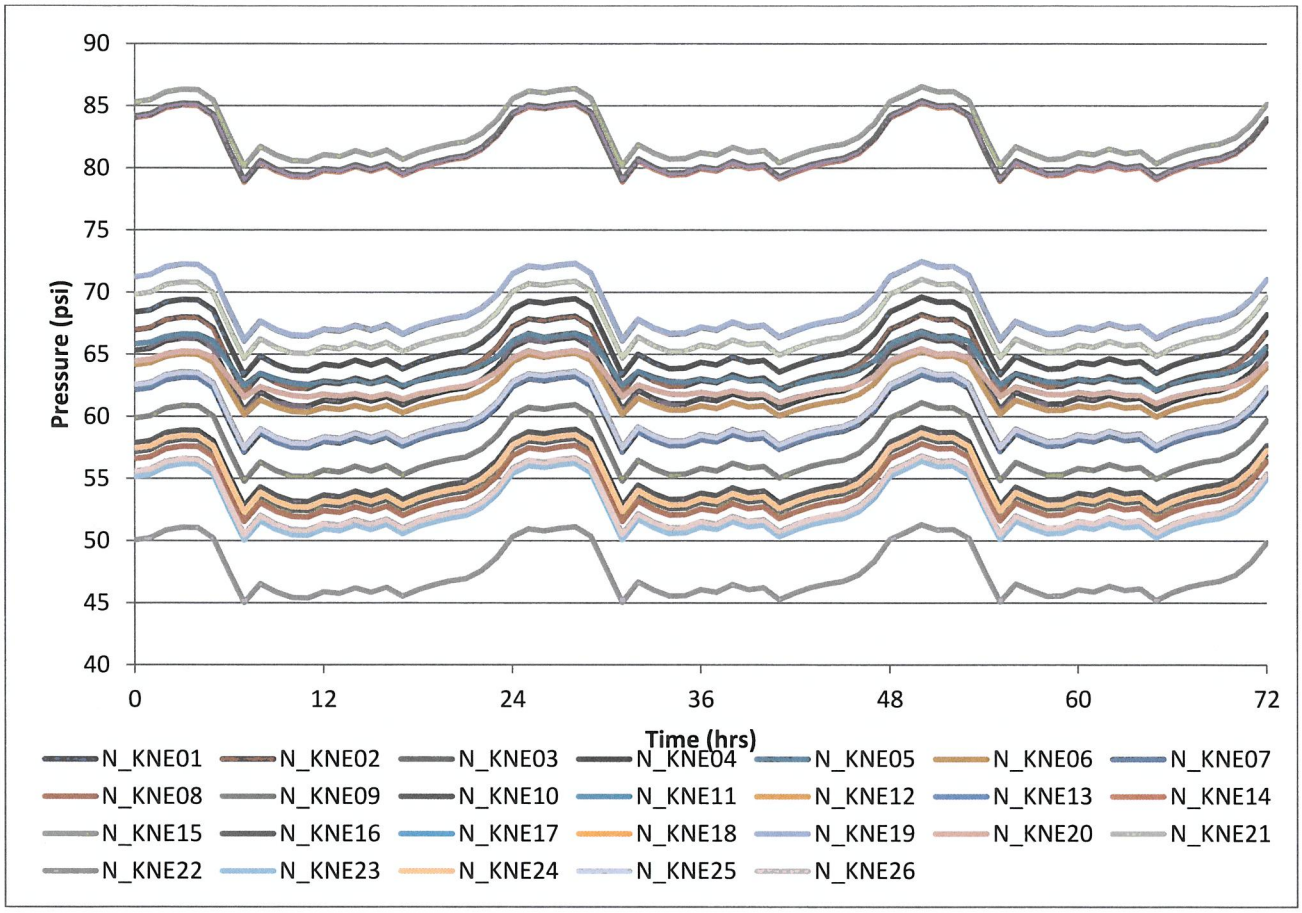

Figure 3-10: KNUE Pressures under Existing 2Ww Pipe Network & Existing + KNUE 2012 BSDY Demands with a pipe failure along the KNUE March Road feed.

3.2.5 2031 Demands

The winter model scenario was tested to observe the pressures in the KNUE lands and zone 2Ww under the 2031 average daily demand conditions. No outdoor water demand was applied in this scenario. **Figure 3-11** shows the resulting maximum pressures throughout zone 2Ww and the KNUE lands when the KNUE build-out demand is added to the network. It should be noted that all 2031 scenarios are represent the assumed replacement of the 406mm watermain along Solandt Road and March Road to 610mm.

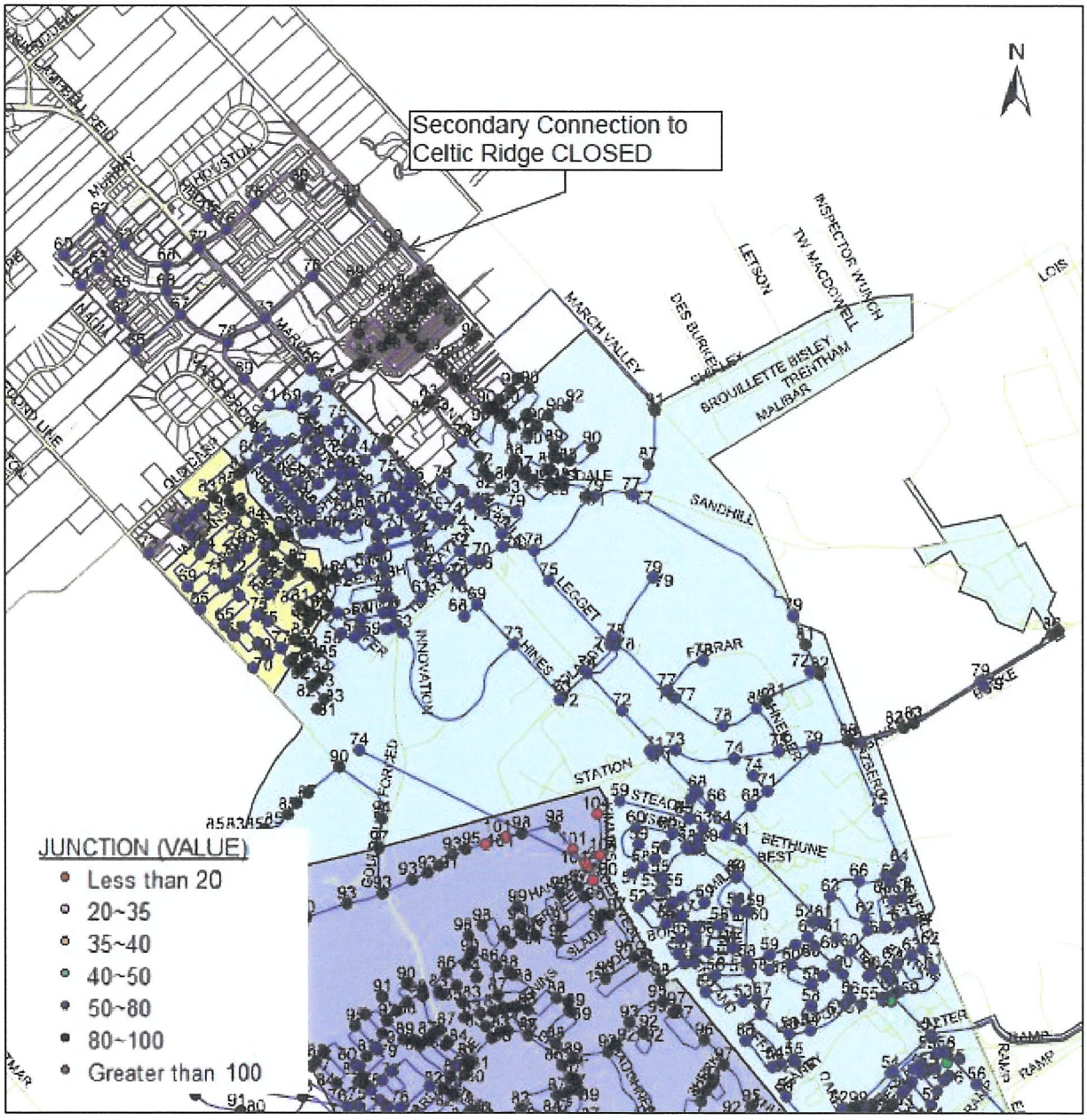

Figure 3-11: Resulting Maximum Pressures Under 2031 Average Day Demands

The summer model scenario was tested to observe the pressures in the KNUE lands and the 2Ww under the 2031 maximum daily demand & peak hour conditions. **Figure 3-12** shows the resulting minimum pressures throughout zone 2Ww and the KNUE lands when the KNUE build-out demand is added to the network. There was no significant change in the KNUE lands servicing.

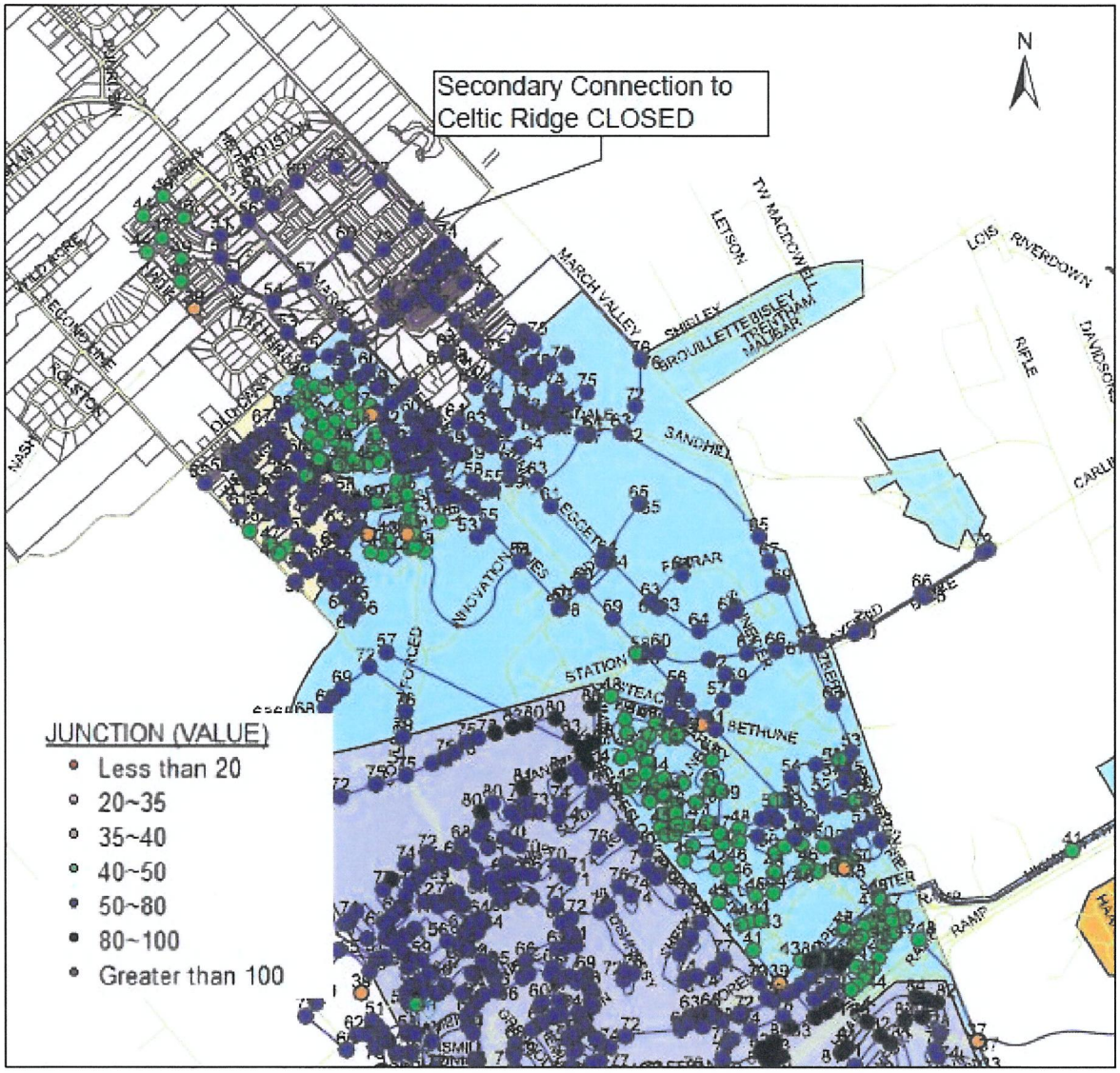

Figure 3-12: Resulting Minimum Pressures Under 2031 Peak Hour Demands

3.3 WATERMAIN INFRASTRUCTURE PHASING

The City of Ottawa Water Design Guidelines (Section 4.3.1) (Newell, W.R., 2010) state that two watermain connections are required to service a development area where the total water demand exceeds 50m³/d. A secondary w/m connection to the March Road w/m, either along Old Carp Road or Celtic Ridge is required to achieve this guideline objective.

As an interim condition, fireflow and peak hour demand scenarios were modeled in a scenario where the entire development area was serviced by the single 406mm feed on March Road. The minimum pressure in the peak hour scenario was not reduced and fireflow was reduced below the 167 L/s minimum only at dead end locations. Under this interim single feed condition, the development area could be serviced; however the overall reliability would be reduced until the secondary feed is constructed.

Where dead ends must be used, a minimum pipe size of 150mm is required and water age analyses for flushing requirements must be completed. A dead end can service a maximum of 49 homes permanently and 75 homes on a temporarily basis of 2 years. Watermain implementation phasing, determined on site by site basis, will need to follow all requirements presented in the City of Ottawa Water Design Guidelines (Newell, W.R., 2010).

Two dead ends have been incorporated into the model to show potential connection points of the trunk watermain to surrounding areas that may be developed in the future. These dead-end watermains are highlighted in **Figure 3-13** below. The nodes at the end of these dead ends provide a worse-case scenario analysis for fireflow. It should be noted that these dead ends will need to follow the above mentioned requirements per the City of Ottawa Water Design Guidelines (Newell, W.R., 2010). Additional watermain may need to be implemented when these trunk mains develop to ensure the dead ends meet required standards. A proposed strategy for implementation is provided in **Figure 3-13** below. Development with elevations exceeding 93m cannot occur until the upgrade of the 406mm watermains on Solandt Road and March Road to 610mm watermains has occurred.

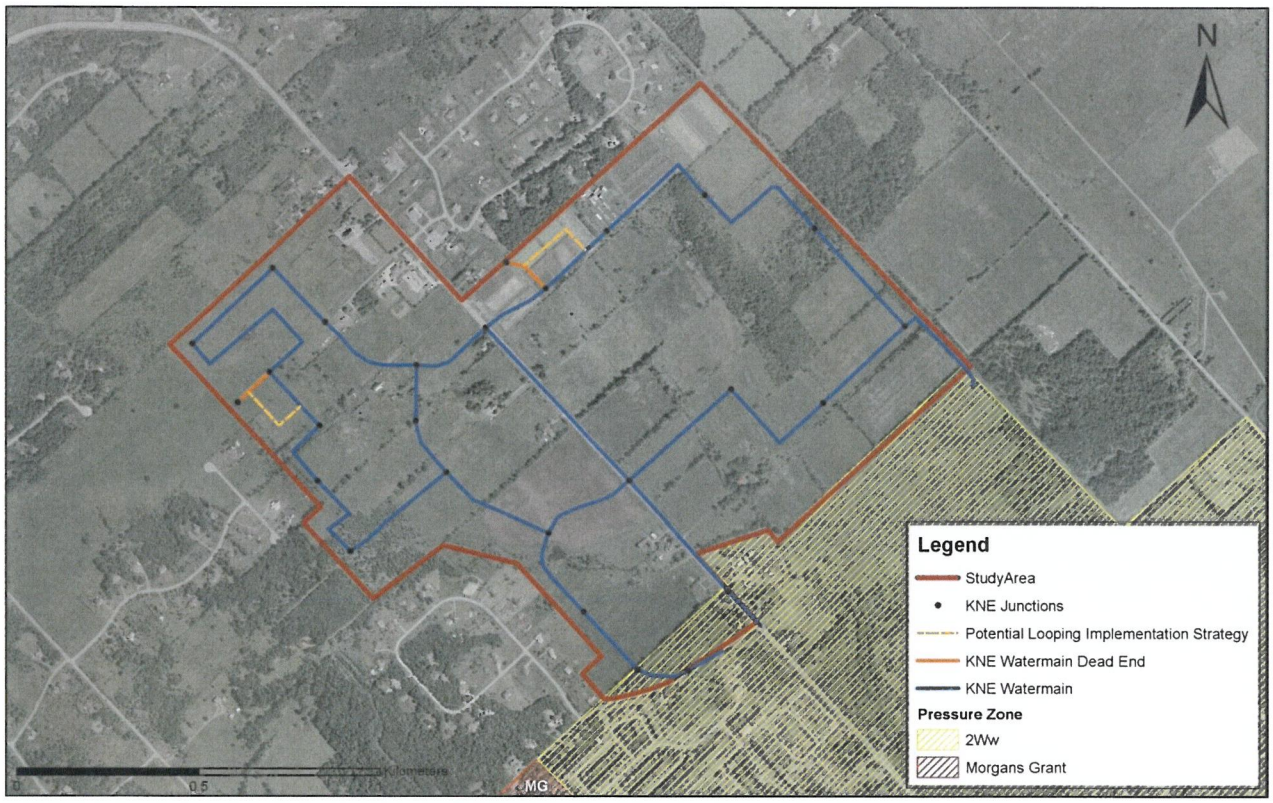

Figure 3-13: Dead End Implementation Strategy

4.0 Recommendations

Stantec Consulting LTD. (Stantec) has completed a hydraulic assessment of the potable water servicing alternatives for Kanata North Urban Expansion (KNUE) area on behalf of Novatech Engineering Consultants LTD. The purpose of this study is to provide a review of the existing conditions and watermain infrastructure in the area of the proposed development as well as offer an analysis of the potential servicing alternative opportunities and constraints.

Based on the findings of the analysis, the proposed pipe network shown in **Figure 2-1** of this report provides sufficient internal capacity to meet the pressure and flow requirements within the KNUE lands. There are two alternative secondary 305mm dia. w/m connections proposed (Old Carp Road and Celtic Ridge). Under typical demand conditions and pipe network conditions, both options provide similar results. The secondary connection to Old Carp Road provides better fire flow capacity under a pipe failure scenario, and thus is the preferred scenario. A diagram of this alternative is provided in **Figure 4-1** below:

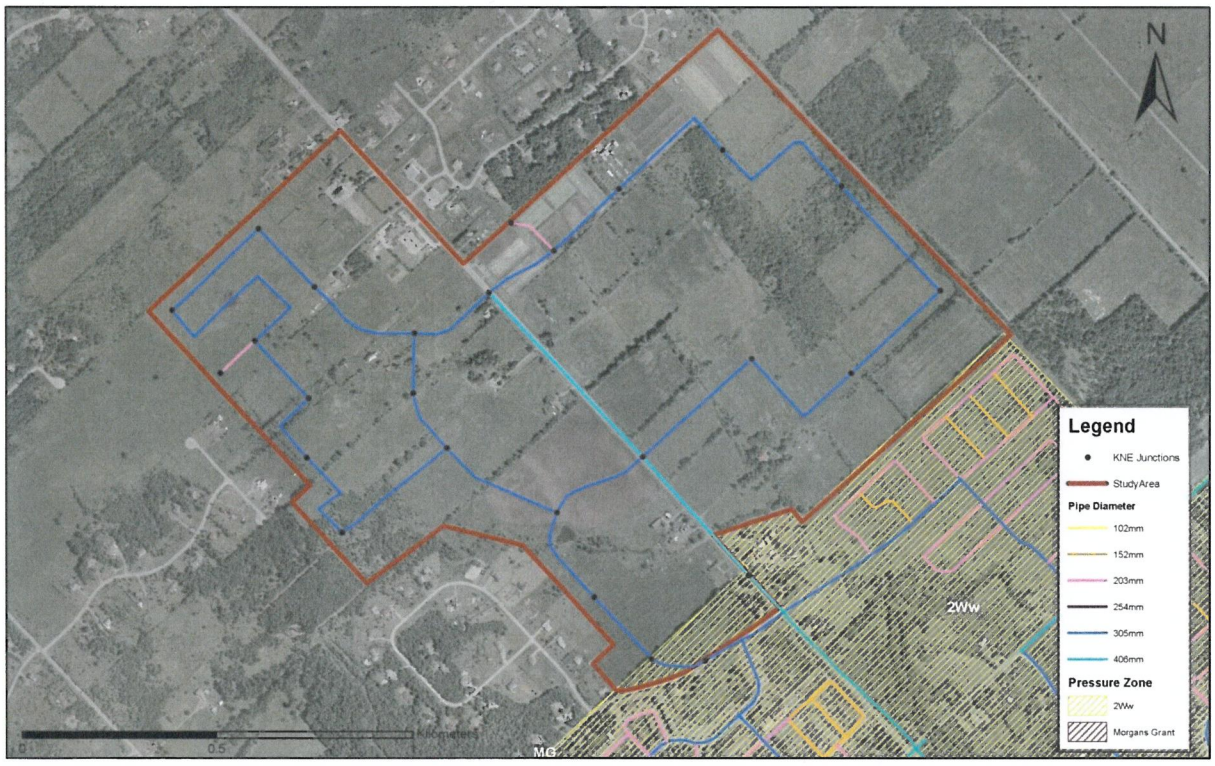

Figure 4-1: Preferred Watermain Layout

It should be noted that the dead end watermains shown above are to provide potential connection points of the trunk watermain to future development. These dead ends may require more watermain looping in actual development than shown in the layout above such that no permanent dead end permanently

services greater than 49 homes as per section 4.3.1 of the City of Ottawa Water Design Guidelines (Newell, W.R., 2010).

The proposed KNUE area is recommended to be serviced entirely by the Zone 2Ww due to its topography and location. However, to keep minimum pressures above 40 psi and maximum pressures below 80 psi the following is recommended:

- Ensure site grading does not exceed 93m to maintain minimum pressures above 40 psi.

- Ensure services installed on lands with elevations less than 74m are equipped with pressure reduction valves to meet building code requirements (i.e. keeping maximum pressure below 80 psi).

- Upgrade the two sections of 406mm dia. w/m that break up the 610mm dia. watermain (a total length of approximately 550m) along March Road as described in this report to reduce headloss under build-out demands. This will allow site grading to be increased up to 94m in elevation, while still providing the minimum 40psi of pressure. It is recommended that these upgrades be carried prior to any lands greater than 93m being developed.

From a fire flow perspective, under normal conditions both secondary 305mm dia. connections to the KNUE lands (Old Carp Road and Celtic Ridge) provide adequate flows for typical fire flow requirements. Fire flow requirements will still need to be evaluated at the subdivision planning level to establish FUS requirements.

From a redundancy perspective, under a major pipe failure, the Old Carp Road alignment provides better capacity than the Celtic Ridge connection but both scenarios provide reduced fire flow compared to the maximum day plus fire flow scenario with no break.

In critical areas, where performance is expected to be close to design limits, additional losses through the local system could result in substandard service. Adjustments to future plans of subdivision or site plans in the study area may be needed in these areas. Adjustments could include one or more of the following:

- ROW adjustments to allow for improved watermain looping;
- reduce maximum elevation of serviced land; and/or
- adjust development characteristics to reduce fire flow requirements.

Lastly, through this assessment, there is a section of 914mm diameter watermain along Teron Drive that provides a "singe feed" to the entire Zone 2Ww area north of Campeau Drive. This single feed connection is noted for the City to consider for improved reliability from a zone servicing perspective. The City has indicated that it is the City's intent to acquire existing private watermain connections at the south end of the 2Ww service area to improve back-up supply to the zone.

5.0 Works Cited

Ministry of the Environment. (2008). *Design Guideline for Drinking Water Systems* . Government of Ontario.

Newell, W.R. (2010). *Ottawa Design Guidelines - Water Distribution.* Ottawa: City of Ottawa.

Novatech. (2016). *Kanata North Community Design Plan* . Ottawa: Novatech.

Novatech. (2016). *Kanata North Onsite Sanitary Drainage Area Plan.* Ottawa: Novatech.

Appendix A Development Concept Plan

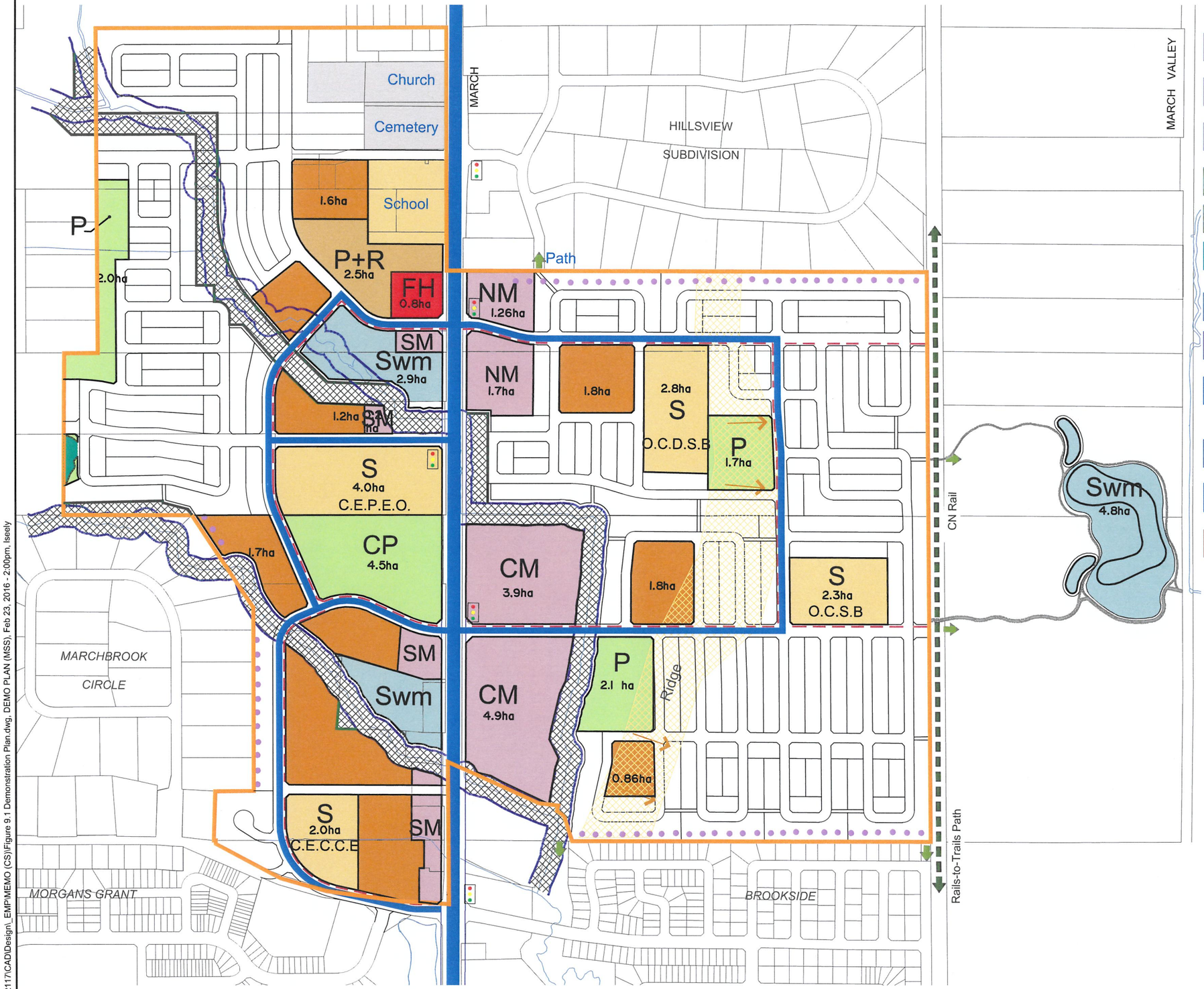

LEGEND

- CM — Community Mixed Use
- NM — Neighbourhood Mixed Use
- SM — Service Mixed Use
- CP — Community Park
- P — Park
- Natural Heritage Feature
- S — School
- FH — Fire Hall
- Swm — Stormwater Management Pond
- P+R — Park and Ride
- Institutional
- Residential Multi-Unit [1]
- Residential Street-Oriented [2]
- Limit of Study Area
- Transition appropriate to adjacent residential
- Arterial Road (45.0m)
- Collector Road (24.0m)
- Existing Creek Corridor
- Re-aligned Creek Corridor
- Mutli-Use Pathway (MUP)

[1] Townhouses, Stacked Townhouses, Back-to-Back Townhouses, Low-rise Apartments (Max 4 Storeys)

[2] Singles, Semis, Townhouses (Max 3 Storeys)

KANATA NORTH
COMMUNITY DESIGN PLAN

FIGURE NO. 4.2
PRELIMINARY
DEMONSTRATION PLAN

DATE FEB 2016 JOB 112117
SCALE 1 : 7500 0 75 150

NOVATECH
Engineers, Planners & Landscape Architects

M:\2012\112117\CAD\Design_EMP\MEMO (CS)\Figure 9.1 Demonstration Plan.dwg, DEMO PLAN (MSS), Feb 23, 2016 - 2:00pm, lseely

Steve Zorgel

From: Bougadis, John <John.Bougadis@ottawa.ca>
Sent: Monday, December 17, 2018 1:05 PM
To: Steve Zorgel
Cc: Ahmad, Shohan; Schaeffer, Gabrielle
Subject: RE: Boundary Condition Request - Kanata North
Attachments: Figure - WM Upgrade Location.pdf

Hi Steve,

As discussed, I asked Shohan to provide HGL vs demand curves for scenario's 1 and 2 (see below). The HGL at the other boundary condition location is similar to node 3714 (March at Maxwell).

Key notes:

- Our BC includes system level and design demands for the CU development. Please update the BC by subtracting the system level demands for the CU lands from the "system + design demand" column (refer to tables below). The HGL can be found by using the relationships in the figures (see below).
- Peak hour pressure is achieved with the upgrades (i.e. HGL of 121 m with conservative demands as per the MSS with upgrading the existing watermain to a 610 mm at two locations). Coupling the March road collector sewer and watermain upgrades is recommended.

Thanks

John
X14990

From: Ahmad, Shohan
Sent: Monday, December 17, 2018 12:13 PM
To: Bougadis, John <John.Bougadis@ottawa.ca>
Subject: FW: Boundary Condition Request - Kanata North

Hi John,

Following are Min HGL from Max Daily Demands at March Road/Maxwell Rd intersection from 3 model runs (KNE with zero demands, KNE with System demands, KNE with system demands plus design demands) for 2 scenario (Scenario 1: Existing, and Scenario 2: Pipe upsized)

Cheers
Shohan

Scenario 1	Zero demands	System demands	System + Design Demands
Max Day Demand (lps)	**0**	**70.44**	**96.08**
HGL (m) (N3714)	**124.4**	**121.4**	**119.1**

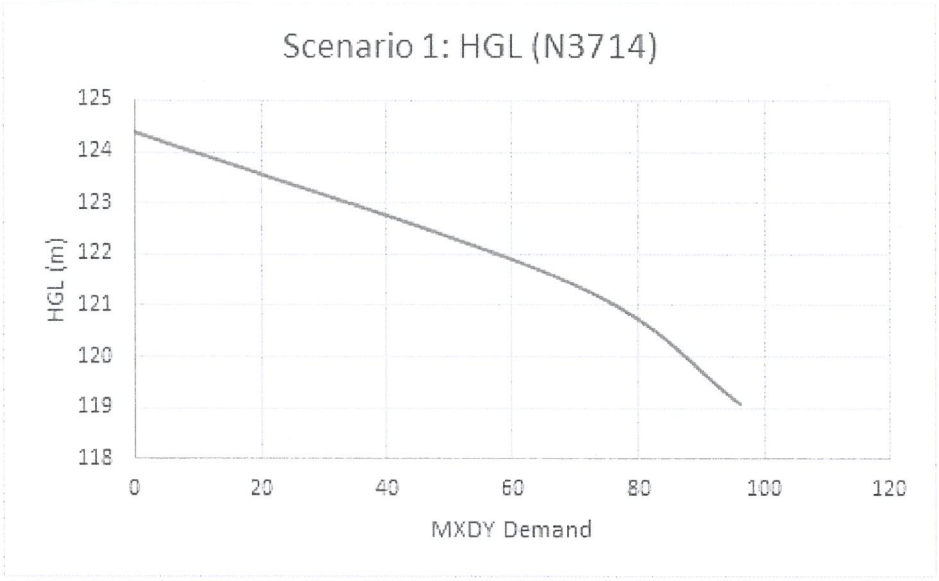

Scenario 2 (Upsized)	Zero demands	System demands	System + Design Demands
Max Day Demand (lps)	**0**	**70.44**	**96.08**
HGL (m) (N3714)	**124.96**	**122.58**	**120.73**

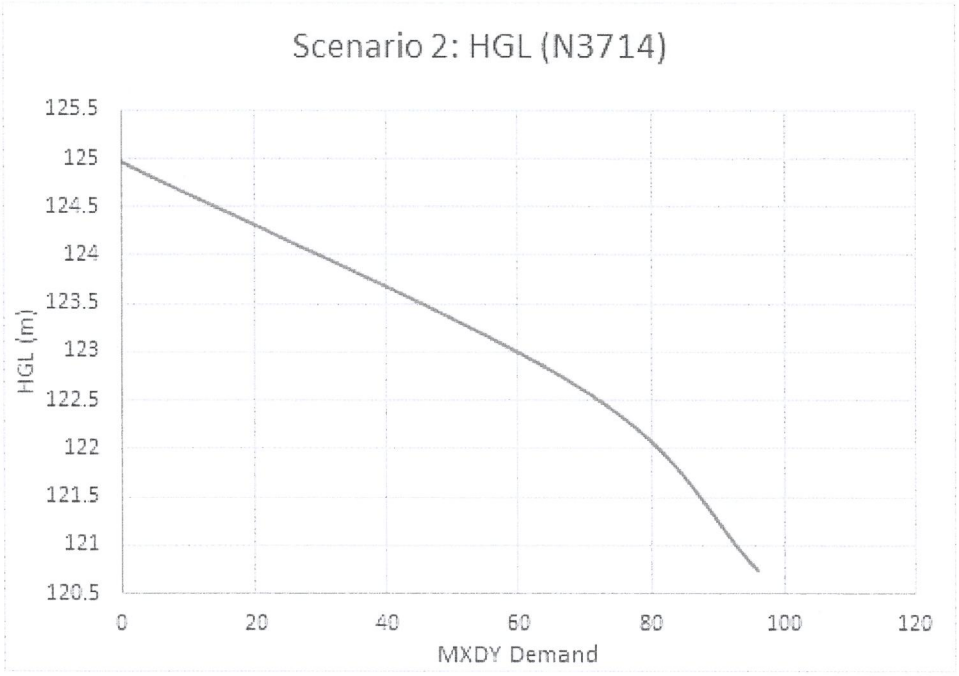

This e-mail originates from the City of Ottawa e-mail system. Any distribution, use or copying of this e-mail or the information it contains by other than the intended recipient(s) is unauthorized. Thank you.

Le présent courriel a été expédié par le système de courriels de la Ville d'Ottawa. Toute distribution, utilisation ou reproduction du courriel ou des renseignements qui s'y trouvent par une personne autre que son destinataire prévu est interdite. Je vous remercie de votre collaboration.

KNE Subdivision Boundary Conditions

Information Provided:
Date provided: September 2017

Table 1 Junic/Multivesco Site Water Demand

Scenario	Demand	
	L/min	L/s
Average Daily Demand	795.6	13.26
Maximum Daily Demand	1788.6	29.81
Peak Hour	3816	63.6
Fire Flow Demand # 1	10000	167
Fire Flow Demand # 2	14000	233
Fire Flow Demand # 3	18000	300

Location:

Figure 1 Connection Location

Results:

Table 2 Existing Watermain Scenario

Connection 1 - March Road

Demand Scenario	Head (m)	Pressure[1] (psi)
Maximum HGL	130.8	73.9
Peak Hour	118.8	56.8
Scenario 1 Max Day plus Fire (10,000 l/min)	116.5	53.5
Scenario 2 Max Day plus Fire (14,000 l/min)	112.7	48.1
Scenario 3 Max Day plus Fire (18,000 l/min)	108.4	42.0

[1] Ground Elevation = 78.9 m

Connection 2 - Old Carp

Demand Scenario	Head (m)	Pressure[1] (psi)
Maximum HGL	130.8	73.9
Peak Hour	118.8	56.8
Scenario 1 Max Day plus Fire (10,000 l/min)	116.6	52.6
Scenario 2 Max Day plus Fire (14,000 l/min)	112.9	47.3
Scenario 3 Max Day plus Fire (18,000 l/min)	108.7	41.3

[1] Ground Elevation = 79.6 m

Table 3 Upsized 406mm to 610mm watermain on March Rd and Solandt Rd Scenario

Connection 1 - R1: March Road (N3714)

Demand Scenario	Head (m)	Pressure[1] (psi)
Maximum HGL	130.9	74.0
Peak Hour	120.5	59.2
Scenario 4 Max Day plus Fire (10,000 l/min)	118.8	56.8
Scenario 5 Max Day plus Fire (14,000 l/min)	115.8	52.5
Scenario 6 Max Day plus Fire (18,000 l/min)	112.4	47.6

[1] Ground Elevation = 78.9 m

Connection 2 - Old Carp (N_KNE1)

Demand Scenario	Head (m)	Pressure[1] (psi)
Maximum HGL	130.9	73.0
Peak Hour	120.5	58.2
Scenario 4 Max Day plus Fire (10,000 l/min)	118.9	55.9
Scenario 5 Max Day plus Fire (14,000 l/min)	116.0	51.7
Scenario 6 Max Day plus Fire (18,000 l/min)	112.6	46.9

[1] Ground Elevation = 79.6 m

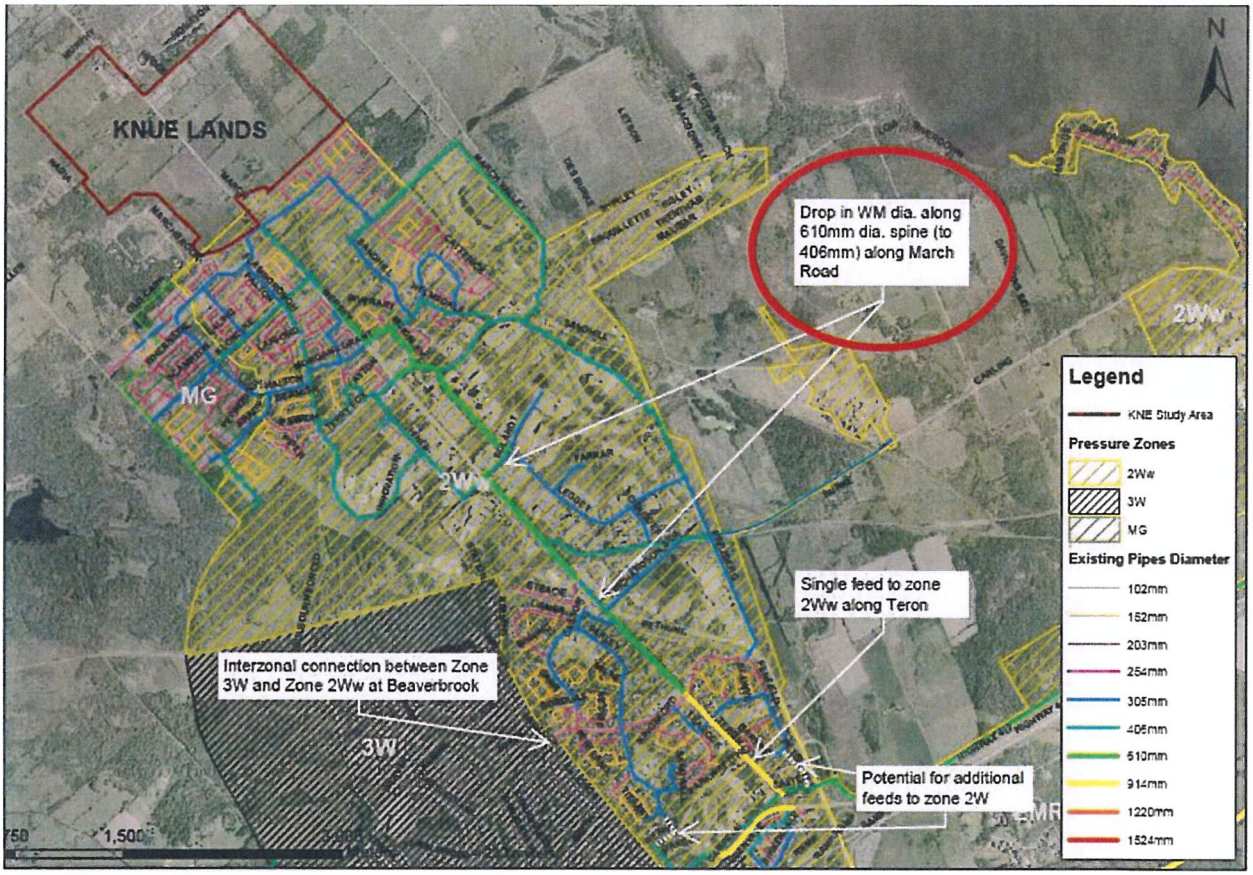

Figure 2 Upsized 610mm watermain (Scenario 4, 5, & 6)

Notes:

- June 2017 Boundary Conditions (BC) Memo: The Junic/Multivesco site water demand was added to the March Rd and Old Carp Rd Connection as shown in Figure 1. Our previous BC also included system level demands in the Junic/Multivesco site as allocated by Stantec in the 2016 MSS. Adding the total demand from this site in the two connections resulted in double counting of some of the demands. As such June 2017 BC Memo results in Peak Hour HGL much lower than expected. Not adding additional demands from the Junic/Multivesco Site on the two connection nodes in the City Water model produces a very similar Peak Hour HGL when compared to Stantec's March 24, 2016 Water model.
- This September 2017 Memo provides the BC's by customizing the City Model by removing the system level demands from the Junic/Multivesco site from the City's water model and by adding the Junic / Multivesco total Water demand (presented in Table 1) in the two connections (shown in Figure 1), thereby not double counting the demands from the Site. Existing System level demands that have been removed from the City water model are highlighted in Red in Figure 3 below.

Figure 3 System level demands removed from City Water Model

Disclaimer

The boundary condition information is based on current operation of the city water distribution system. The computer model simulation is based on the best information available at the time. The operation of the water distribution system can change on a regular basis, resulting in a variation in boundary conditions. The physical properties of watermains deteriorate over time, as such must be assumed in the absence of actual field test data. The variation in physical watermain properties can therefore alter the results of the computer model simulation. Fire Flow analysis is a reflection of available flow in the watermain; there may be additional restrictions that occur between the watermain and the hydrant that the model cannot take into account.

FUS - Fire Flow Calculations

As per 1999 Fire Underwriter's Survey Guidelines

NOVATECH
Engineers, Planners & Landscape Architects

Novatech Project #: 116132
Project Name: Kanata North Expansion Area
Date: 05/06/2017
Input By: Steve Zorgel
Reviewed By: Alex McAuley

Legend
No Information or Input Required

Building Description: Single Residential Unit (typical)
Wood frame

Step			Input	Multiplier Options	Value Used	Total Fire Flow (L/min)
Base Fire Flow						
1	**Construction Material**					
	Coefficient related to type of construction C	Wood frame	yes	1.5	1.5	
		Ordinary construction		1		
		Non-combustible construction		0.8		
		Fire resistive construction (< 3 hrs)		0.7		
		Fire resistive construction (> 3 hrs)		0.6		
2	**Floor Area**					
	A	Building Footprint (m^2)	150			
		Number of Floors/Storeys	2			
		Area of structure considered (m^2)			**300**	
	F	**Base fire flow without reductions**				**6,000**
		$F = 220\ C\ (A)^{0.5}$				
Reductions or Surcharges						
3	**Occupancy hazard reduction or surcharge**					
	(1)	Non-combustible		-25%	-15%	**5,100**
		Limited combustible	yes	-15%		
		Combustible		0%		
		Free burning		15%		
		Rapid burning		25%		
4	**Sprinkler Reduction**					
	(2)	Adequately Designed System (NFPA 13)	No	-30%		**0**
		Standard Water Supply	No	-10%		
		Fully Supervised System	No	-10%		
				Cumulative Total	**0%**	
5	**Exposure Surcharge (cumulative %)**					
	(3)	North Side	20.1 - 30 m		10%	**3,315**
		East Side	3.1 - 10 m		20%	
		South Side	10.1 - 20 m		15%	
		West Side	3.1 - 10 m		20%	
				Cumulative Total	**65%**	
Results						
6	(1) + (2) + (3)	**Total Required Fire Flow, rounded to nearest 1000L/min**			**L/min**	**8,000**
		(2,000 L/min < Fire Flow < 45,000 L/min)		or	L/s	**133**
				or	USGPM	2,114
7	**Storage Volume**	Required Duration of Fire Flow (hours)			Hours	2
		Required Volume of Fire Flow (m^3)			m^3	960

FUS - Fire Flow Calculations

As per 1999 Fire Underwriter's Survey Guidelines

NOVATECH
Engineers, Planners & Landscape Architects

Novatech Project #: 116132
Project Name: Kanata North Expansion Area
Date: 05/06/2017
Input By: Steve Zorgel
Reviewed By: Alex McAuley

Legend
No Information or Input Required

Building Description: Existing School, 1 Storey, Assumed Non-Sprinklered (Conservative)
Non-combustible construction

Step			Input	Multiplier Options	Value Used	Total Fire Flow (L/min)
Base Fire Flow						
1	**Construction Material**					
	Coefficient related to type of construction C	Wood frame		1.5	0.8	
		Ordinary construction		1		
		Non-combustible construction	Yes	0.8		
		Fire resistive construction (< 3 hrs)		0.7		
		Fire resistive construction (> 3 hrs)		0.6		
2	**Floor Area**					
	A	Building Footprint (m^2)	4000			
		Number of Floors/Storeys	1			
		Area of structure considered (m^2)			**4,000**	
	F	**Base fire flow without reductions**				**11,000**
		$F = 220\ C\ (A)^{0.5}$				
Reductions or Surcharges						
3	**Occupancy hazard reduction or surcharge**					
	(1)	Non-combustible		-25%	-15%	**9,350**
		Limited combustible	yes	-15%		
		Combustible		0%		
		Free burning		15%		
		Rapid burning		25%		
4	**Sprinkler Reduction**					
	(2)	Adequately Designed System (NFPA 13)		-30%		**0**
		Standard Water Supply		-10%		
		Fully Supervised System		-10%		
				Cumulative Total	**0%**	
5	**Exposure Surcharge (cumulative %)**					
	(3)	North Side	> 45.1m		0%	**0**
		East Side	> 45.1m		0%	
		South Side	> 45.1m		0%	
		West Side	> 45.1m		0%	
				Cumulative Total	**0%**	
Results						
6	(1) + (2) + (3)	**Total Required Fire Flow, rounded to nearest 1000L/min**			**L/min**	**9,000**
		(2,000 L/min < Fire Flow < 45,000 L/min)		or	L/s	**150**
				or	USGPM	2,378
7	**Storage Volume**	Required Duration of Fire Flow (hours)			Hours	2
		Required Volume of Fire Flow (m^3)			m^3	1080

Population and Consumption Rate Calculations

Node	Number of Single Units	Number of Townhouse Units	Number of Multi-Unit Townhouse Units	Number of Multi-Unit Apartment Units	Multi-Use / Commerical Area (ha)	*Institutional Area (ha)	Residential Population	Consumption Rates (L/s)		
								Average Daily	Maximum Daily	Maximum Hourly
R1										
R2										
N_KNE19**								0.67	0.67	1.13
N_KNE01**								2.86	2.86	4.86
N_KNE14-15**								2.96	6.83	11.62
N_KNE16**								1.80	1.80	3.06
N_KNE17**								1.83	1.83	3.11
N54								0.00	0.00	0.00
N_KNE04,N_KNE05-06, N_KNE20**								4.88	5.41	9.20
N_KNE02,11-13,21**								5.87	10.41	17.69
TOTAL OFFSITE	**0**	**0**	**0**	**0**	**0**	**0**	**0**	**20.87**	**29.81**	**50.67**
N_KNE07		6					16	0.05	0.13	0.29
N2		8					22	0.07	0.18	0.39
						3.78	0	1.23	1.84	3.31
N3	4						14	0.04	0.11	0.24
N4		9					24	0.08	0.20	0.43
N_KNE18		8					22	0.07	0.18	0.39
N5			17	17			77	0.25	0.62	1.36
N_KNE25			29	29			131	0.42	1.06	2.33
N6							0	0.00	0.00	0.00
N7						0.83	0	0.27	0.40	0.73
N_KNE02							0	0.00	0.00	0.00
N8	12						41	0.13	0.33	0.73
N9	5	12					49	0.16	0.40	0.88
N10		10					27	0.09	0.22	0.48
N11	16						54	0.18	0.44	0.97
N12	13						44	0.14	0.36	0.79
N_KNE22	12						41	0.13	0.33	0.73
N13	16						54	0.18	0.44	0.97
N14	4						14	0.04	0.11	0.24
N15	9						31	0.10	0.25	0.55
N16	13						44	0.14	0.36	0.79
N17	1	13					39	0.12	0.31	0.69
N18	2	19					58	0.19	0.47	1.04
N19	2	4					18	0.06	0.14	0.31
N20		26					70	0.23	0.57	1.25
N_KNE08	4	5					27	0.09	0.22	0.48
N21	2	13					42	0.14	0.34	0.75
N_KNE09		22					59	0.19	0.48	1.06
N22	11						37	0.12	0.30	0.67
N23	18						61	0.20	0.50	1.09
N_KNE10	8						27	0.09	0.22	0.48
N24	4						14	0.04	0.11	0.24
N25	8						27	0.09	0.22	0.48
N26	2						7	0.02	0.06	0.12
N_KNE26	5						17	0.06	0.14	0.30
N27	7						24	0.08	0.19	0.42
N28	11						37	0.12	0.30	0.67
N29		24					65	0.21	0.53	1.16
N30		22					59	0.19	0.48	1.06
N31		21					57	0.18	0.46	1.01
N32		9					24	0.08	0.20	0.43
N33		8					22	0.07	0.18	0.39
N34		13	25	25			148	0.48	1.20	2.63
N_KNE03****	5	17	8	8			99	0.32	0.80	1.76
N35****	5	6	9	8			72	0.23	0.58	1.28
N36****	5	5	8	8			67	0.22	0.54	1.19
N37		24					65	0.21	0.53	1.16
N_KNE24	4	4					24	0.08	0.20	0.43
N38	14						48	0.15	0.39	0.85
N39	19						65	0.21	0.52	1.15
N_KNE23	12						41	0.13	0.33	0.73
N40	13						44	0.14	0.36	0.79
N41	19						65	0.21	0.52	1.15
N42	5	13					52	0.17	0.42	0.93
N43		9					24	0.08	0.20	0.43
N44	8						27	0.09	0.22	0.48
N45	6						20	0.07	0.17	0.36
N46	5						17	0.06	0.14	0.30
N47***	3						10	0.03	0.08	0.18
						2.06	0	0.67	1.00	1.80
N48			19	19			86	0.28	0.69	1.52
N49			18	18			81	0.26	0.66	1.44
N50					0.33		0	0.11	0.16	0.29
N51					1.02		0	0.33	0.50	0.89

N52							0	0.00	0.00	0.00
N53						2.24	0	0.73	1.09	1.96
TOTAL ONSITE	**312**	**330**	**133**	**132**	**1.35**	**8.91**	**2549**	**11.58**	**25.64**	**54.40**

TOTAL CLARDIGE / UNIFORM	**312**	**330**	**133**	**132**	**1.35**	**8.91**	**2549**	**11.58**	**25.64**	**54.40**

*Includes Fire Halls, Schools, Existing Schools, etc.
**Values are based on Stantec report. Values represent demand from future buildouts.
***Assumes existing single lot along roadway will ultimately become 2 single units.
****Assumes north half of property is 50% towns and 50% singles at same density as CU lands (25 singles/ha, 47 towns/ha), south half of property assumed to be multi unit residential at same density as CU lands (62.8units/ha).

Notes:
1) Nodes with prefixes N_KNE## are the Same Identification and Approximate Location of Nodes within Stantec's Kanata North Urban Expansion (KNUEA) Potable Water Assessment, dated March 28, 2016

Water Demand Parameters For Claridge / Uniform Site - As per City of Ottawa Guidelines

Single Residential Units	3.4	persons/unit
Townhouse Residential Units	2.7	persons/unit
Multi-Unit Residential (Townhouse)	2.7	persons/unit
Multi-Unit Residential (Apartment)	1.8	persons/unit

Water Demand Parameters For Claridge / Uniform Site (Local Demand as per City of Ottawa Guidelines - Water Distribution Systems)

Residential Demand - Single (low density)	280.0	L/c/day
Residential Demand - Street Town (med. density)	280.0	L/c/day
Residential Demand - Multi-Unit Town (med. density)	280.0	L/c/day
Residential Demand - Apartment (high density)	280.0	L/c/day
Residential Max Day	2.5	x Avg Day
Residential Peak Hour	2.2	x Max Day
Commercial/Intitutional Demand	28000	L/Gross ha/Day
Commerical/Institutional Max Day	1.5	x Avg Day
Commerical/Institutional Peak Hour	1.8	x Max Day

Water Demand Parameters For Offsite Allowances (System Level as per Stantec's KNUEA Potable Water Assessment)

Residential Demand - Single (low density)	180.0	L/c/day
Residential Demand - Street Town (med. density)	198.0	L/c/day
Residential Demand - Multi-Unit Town (med. density)	198.0	L/c/day
Residential Demand - Apartment (high density)	219.0	L/c/day
Residential Max Day	Avg day	+ Outdoor
Residential Peak Hour	1.7	x Max Day
Commercial/Intitutional Demand	28000	L/Gross ha/Day
Commerical/Institutional Max Day	Avg day	+ Outdoor
Commerical/Institutional Peak Hour	1.7	x Max Day

Residential Fire Flow (Typical)	133	L/s
Residential Fire Flow Cap (Typical)	167	L/s

Notes:
1) Fireflows of 167L/s have been applied based on Stantec's Potable Water Assessment (March 28, 2016) and is the maximum (capped) fireflow for single/townhouse units as per City of Ottawa Technical Bulletin ISDTB-2014-02.
2) Maximum achievable fireflows have been indicated (fireflow summary) in High Density residential areas.
3) Fireflow values have been distributed over several hydrants as per Technical Bulletin ISTB-2018-02.

Junction Report

Node ID	Elevation m	Demand LPS	Total Head m	Pressure m	Pressure kPa	Pressure psi	Age hours
Resvr 1	130.80	-22.55	130.80	0.00	0.00	0.00	0.0
Resvr 2	130.80	-9.92	130.80	0.00	0.00	0.00	0.0
Junc N2	88.25	1.30	130.70	42.45	416.43	60.40	3.1
Junc N3	88.12	0.04	130.70	42.58	417.71	60.58	5.3
Junc N4	87.85	0.08	130.70	42.85	420.36	60.97	7.4
Junc N5	87.19	0.25	130.70	43.51	426.83	61.91	4.9
Junc N6	84.95	0.00	130.71	45.76	448.91	65.11	3.5
Junc N7	82.95	0.27	130.71	47.76	468.53	67.95	3.2
Junc N8	88.28	0.13	130.70	42.42	416.14	60.36	6.1
Junc N9	88.54	0.16	130.70	42.16	413.59	59.99	4.1
Junc N10	88.80	0.09	130.70	41.90	411.04	59.62	3.3
Junc N11	90.47	0.18	130.70	40.23	394.66	57.24	5.6
Junc N12	92.25	0.14	130.70	38.45	377.19	54.71	7.9
Junc N13	89.86	0.18	130.70	40.84	400.64	58.11	7.3
Junc N14	91.70	0.04	130.70	39.00	382.59	55.49	9.9
Junc N15	91.36	0.10	130.70	39.34	385.93	55.97	10.9
Junc N16	89.81	0.14	130.70	40.89	401.13	58.18	9.2
Junc N17	88.25	0.12	130.70	42.45	416.43	60.40	6.7
Junc N18	88.10	0.19	130.70	42.60	417.91	60.61	7.9
Junc N19	88.74	0.06	130.70	41.96	411.63	59.70	9.9
Junc N20	89.41	0.23	130.70	41.29	405.05	58.75	19.0
Junc N21	90.00	0.14	130.70	40.70	399.27	57.91	12.8
Junc N22	90.33	0.12	130.70	40.37	396.03	57.44	14.8
Junc N23	90.11	0.20	130.70	40.59	398.19	57.75	16.8
Junc N24	89.95	0.04	130.70	40.75	399.76	57.98	28.5
Junc N25	90.15	0.09	130.70	40.55	397.80	57.70	30.5
Junc N26	90.00	0.02	130.70	40.70	399.27	57.91	23.9
Junc N27	90.60	0.08	130.70	40.10	393.38	57.06	20.5
Junc N28	91.00	0.12	130.70	39.70	389.46	56.49	16.7
Junc N29	89.20	0.21	130.70	41.50	407.12	59.05	15.5
Junc N30	88.35	0.19	130.70	42.35	415.45	60.26	6.6
Junc N31	88.30	0.18	130.70	42.40	415.94	60.33	5.7
Junc N32	88.10	0.08	130.70	42.60	417.91	60.61	4.9
Junc N33	87.40	0.07	130.70	43.30	424.77	61.61	4.2
Junc N34	87.95	0.48	130.70	42.75	419.38	60.83	4.7
Junc N35	87.50	0.23	130.70	43.20	423.79	61.47	6.2
Junc N36	86.20	0.22	130.70	44.50	436.55	63.32	7.2
Junc N37	89.83	0.21	130.70	40.87	400.93	58.15	7.1
Junc N38	90.80	0.15	130.70	39.90	391.42	56.77	19.2
Junc N39	91.08	0.21	130.70	39.62	388.67	56.37	47.9
Junc N40	90.90	0.14	130.70	39.80	390.44	56.63	26.0
Junc N41	90.64	0.21	130.70	40.06	392.99	57.00	20.5
Junc N42	90.30	0.17	130.70	40.40	396.32	57.48	16.9
Junc N43	90.00	0.08	130.70	40.70	399.27	57.91	16.2
Junc N44	89.55	0.09	130.70	41.15	403.68	58.55	12.9
Junc N45	88.50	0.07	130.70	42.20	413.98	60.04	16.6
Junc N46	87.00	0.06	130.70	43.70	428.70	62.18	17.7
Junc N47	86.15	0.70	130.70	44.55	437.04	63.39	19.2
Junc N48	86.66	0.28	130.70	44.04	432.03	62.66	6.5
Junc N49	84.50	0.26	130.70	46.20	453.22	65.73	8.2
Junc N50	82.68	0.11	130.70	48.02	471.08	68.32	9.9
Junc N51	81.20	0.33	130.70	49.50	485.60	70.43	12.1
Junc N52	85.65	0.00	130.70	45.05	441.94	64.10	8.3
Junc N53	85.10	0.73	130.70	45.60	447.34	64.88	9.4
Junc N54	80.85	0.00	130.72	49.87	489.22	70.96	2.3
Junc KNE01	81.00	2.86	130.74	49.74	487.95	70.77	1.5
Junc KNE02,11-13,21	82.23	5.87	130.71	48.48	475.59	68.98	3.0
Junc KNE03	88.85	0.32	130.70	41.85	410.55	59.55	5.3
Junc KNE04,5-6,20	84.00	4.88	130.71	46.71	458.23	66.46	2.0
Junc KNE07	88.38	0.05	130.70	42.32	415.16	60.21	2.7
Junc KNE08	90.72	0.09	130.70	39.98	392.20	56.88	11.8
Junc KNE09	88.86	0.19	130.70	41.84	410.45	59.53	13.8
Junc KNE10	89.84	0.09	130.70	40.86	400.84	58.14	19.3
Junc KNE14-15	71.10	2.96	130.77	59.67	585.36	84.90	0.6
Junc KNE16	71.75	1.80	130.75	59.00	578.79	83.95	1.4
Junc KNE17	76.50	1.83	130.74	54.24	532.09	77.17	2.8
Junc KNE18	87.52	0.07	130.70	43.18	423.60	61.44	6.2
Junc KNE19	78.25	0.67	130.79	52.54	515.42	74.75	0.2
Junc KNE22	92.65	0.13	130.70	38.05	373.27	54.14	8.9
Junc KNE23	91.30	0.13	130.70	39.40	386.51	56.06	33.5
Junc KNE24	90.60	0.08	130.70	40.10	393.38	57.06	11.6
Junc KNE25	87.40	0.42	130.70	43.30	424.77	61.61	3.8
Junc KNE26	90.30	0.06	130.70	40.40	396.32	57.48	45.2

	Maximum Pressure Offsite
	Maximum Pressure within Claridge / Uniform Site
	Maximum Age

Pipe Report

Link ID	Length m	Diameter mm	Roughness	Flow LPS	Velocity m/s	Headloss m/km	Friction Factor
Pipe P1	120.00	400	120	-22.55	0.18	0.12	0.028
Pipe P2A	460.00	400	120	-21.88	0.17	0.11	0.029
Pipe P2B	300.00	400	120	12.50	0.10	0.04	0.031
Pipe P2C	235.00	400	120	12.50	0.10	0.04	0.031
Pipe P3	260.00	300	120	9.85	0.14	0.10	0.031
Pipe P4	175.00	300	120	4.97	0.07	0.03	0.034
Pipe P5	83.00	300	120	3.76	0.05	0.02	0.036
Pipe P6	82.00	300	120	2.46	0.03	0.01	0.038
Pipe P7	75.00	300	120	1.18	0.02	0.00	0.042
Pipe P8	75.00	300	120	1.26	0.02	0.00	0.041
Pipe P9	90.00	300	120	-1.33	0.02	0.00	0.041
Pipe P11	85.00	300	120	-6.36	0.09	0.05	0.033
Pipe P12	85.00	300	120	-6.36	0.09	0.05	0.033
Pipe P13	85.00	300	120	-6.63	0.09	0.05	0.033
Pipe P14	84.00	300	120	2.62	0.04	0.01	0.038
Pipe P15	92.00	200	110	-0.31	0.01	0.00	0.059
Pipe P16	92.00	200	110	-1.07	0.03	0.01	0.048
Pipe P17	110.00	200	110	0.61	0.02	0.00	0.052
Pipe P18	110.00	200	110	0.43	0.01	0.00	0.055
Pipe P19	76.00	200	110	0.29	0.01	0.00	0.057
Pipe P20	110.00	300	120	-1.54	0.02	0.00	0.041
Pipe P21	110.00	300	120	-1.72	0.02	0.00	0.040
Pipe P22	84.00	300	120	1.70	0.02	0.00	0.040
Pipe P23	60.00	300	120	-1.66	0.02	0.00	0.040
Pipe P24	85.00	200	110	-0.16	0.01	0.00	0.050
Pipe P25	83.00	200	110	-0.30	0.01	0.00	0.058
Pipe P26	84.00	200	110	-1.08	0.03	0.01	0.048
Pipe P27	89.00	200	110	0.66	0.02	0.01	0.051
Pipe P28	100.00	200	110	0.43	0.01	0.00	0.055
Pipe P29	75.00	200	110	0.37	0.01	0.00	0.057
Pipe P30	110.00	200	110	-0.04	0.00	0.00	0.167
Pipe P31	99.00	200	110	0.19	0.01	0.00	0.063
Pipe P32	80.00	300	120	-1.71	0.02	0.00	0.041
Pipe P33	72.00	300	120	-1.44	0.02	0.00	0.040
Pipe P34	103.00	300	120	-1.30	0.02	0.00	0.043
Pipe P35	79.00	300	120	1.48	0.02	0.00	0.040
Pipe P36	102.00	300	120	1.01	0.01	0.00	0.045
Pipe P37	101.00	300	120	0.81	0.01	0.00	0.042
Pipe P38	40.00	250	110	-0.06	0.00	0.00	0.782
Pipe P39	40.00	250	110	-0.02	0.00	0.00	0.000
Pipe P40	42.00	200	110	-0.13	0.00	0.00	0.100
Pipe P41	58.00	200	110	-0.15	0.00	0.00	0.055
Pipe P42	100.00	200	110	0.23	0.01	0.00	0.061
Pipe P43	76.00	200	110	0.35	0.01	0.00	0.058
Pipe P10	90.00	300	120	-1.58	0.02	0.00	0.041
Pipe P44	65.00	250	110	-0.06	0.00	0.00	0.000
Pipe P45	125.00	300	120	0.66	0.01	0.00	0.051
Pipe P46	85.00	200	110	-0.48	0.02	0.00	0.055
Pipe P47	73.00	200	110	-0.67	0.02	0.01	0.051
Pipe P48	75.00	200	110	-0.85	0.03	0.01	0.049
Pipe P49	80.00	200	110	-0.93	0.03	0.01	0.049
Pipe P50	90.00	300	120	-4.35	0.06	0.02	0.035
Pipe P51	85.00	300	120	3.35	0.05	0.01	0.036
Pipe N52	100.00	300	120	2.87	0.04	0.01	0.037
Pipe P53	85.00	200	110	0.22	0.01	0.00	0.063
Pipe P54	79.00	250	110	1.22	0.02	0.01	0.049
Pipe P55	70.00	250	110	0.99	0.02	0.00	0.050
Pipe P56	102.00	300	120	1.11	0.02	0.00	0.043
Pipe P57	101.00	300	120	0.90	0.01	0.00	0.043
Pipe P58	82.00	300	120	0.05	0.00	0.00	0.000
Pipe P59	110.00	300	120	0.09	0.00	0.00	0.000
Pipe P60	110.00	300	120	-0.12	0.00	0.00	0.000
Pipe P61	95.00	300	120	0.25	0.00	0.00	0.046
Pipe P62	110.00	300	120	-0.39	0.01	0.00	0.066
Pipe P63	110.00	300	120	-0.60	0.01	0.00	0.042
Pipe P64	79.00	200	110	0.30	0.01	0.00	0.058
Pipe P65	40.00	300	120	1.06	0.02	0.00	0.042
Pipe P66	40.00	300	120	-1.14	0.02	0.00	0.042
Pipe P67	175.00	250	110	0.04	0.00	0.00	0.000
Pipe P68	83.00	250	110	-0.88	0.02	0.00	0.050
Pipe P69	70.00	250	110	-0.79	0.02	0.00	0.053
Pipe P70	62.00	250	110	0.76	0.02	0.00	0.052
Pipe P71	75.00	250	110	0.70	0.01	0.00	0.051
Pipe P72	60.00	250	110	0.73	0.01	0.00	0.052
Pipe P73	60.00	250	110	0.73	0.01	0.00	0.052
Pipe P74	85.00	250	110	0.98	0.02	0.00	0.050
Pipe P75	85.00	250	110	0.70	0.01	0.00	0.053
Pipe P76	85.00	200	110	0.44	0.01	0.00	0.055
Pipe P77	85.00	200	110	-0.33	0.01	0.00	0.058
Pipe P78	82.00	200	110	-1.16	0.04	0.02	0.047
Pipe P79	400.00	300	120	-3.33	0.05	0.01	0.036
Pipe P80	360.00	300	120	-5.16	0.07	0.03	0.034
Pipe P81	280.00	300	120	-6.96	0.1	0.05	0.033
Pipe P82	320.00	300	120	-9.92	0.14	0.1	0.031

Junction Report

Node ID	Elevation m	Demand LPS	Total Head m	Pressure m	Pressure kPa	Pressure psi
Resvr 1	118.25	-73.09	118.25	0.00	0.00	0.00
Resvr 2	118.25	-31.98	118.25	0.00	0.00	0.00
Junc N2	88.25	3.70	117.26	29.01	284.59	41.28
Junc N3	88.12	0.24	117.24	29.12	285.67	41.43
Junc N4	87.85	0.43	117.24	29.39	288.32	41.82
Junc N5	87.19	1.36	117.24	30.05	294.79	42.76
Junc N6	84.95	0.00	117.31	32.36	317.45	46.04
Junc N7	82.95	0.73	117.37	34.42	337.66	48.97
Junc N8	88.28	0.73	117.22	28.94	283.90	41.18
Junc N9	88.54	0.88	117.23	28.69	281.45	40.82
Junc N10	88.80	0.48	117.26	28.46	279.19	40.49
Junc N11	90.47	0.97	117.22	26.75	262.42	38.06
Junc N12	92.25	0.79	117.21	24.96	244.86	35.51
Junc N13	89.86	0.97	117.22	27.36	268.40	38.93
Junc N14	91.70	0.24	117.20	25.50	250.16	36.28
Junc N15	91.36	0.55	117.20	25.84	253.49	36.77
Junc N16	89.81	0.79	117.20	27.39	268.70	38.97
Junc N17	88.25	0.69	117.20	28.95	284.00	41.19
Junc N18	88.10	1.04	117.19	29.09	285.37	41.39
Junc N19	88.74	0.31	117.18	28.44	279.00	40.46
Junc N20	89.41	1.25	117.19	27.78	272.52	39.53
Junc N21	90.00	0.75	117.19	27.19	266.73	38.69
Junc N22	90.33	0.67	117.18	26.85	263.40	38.20
Junc N23	90.11	1.09	117.17	27.06	265.46	38.50
Junc N24	89.95	0.24	117.17	27.22	267.03	38.73
Junc N25	90.15	0.48	117.17	27.02	265.07	38.44
Junc N26	90.00	0.12	117.17	27.17	266.54	38.66
Junc N27	90.60	0.42	117.17	26.57	260.65	37.80
Junc N28	91.00	0.67	117.17	26.17	256.73	37.24
Junc N29	89.20	1.16	117.17	27.97	274.39	39.80
Junc N30	88.35	1.06	117.17	28.82	282.72	41.01
Junc N31	88.30	1.01	117.18	28.88	283.31	41.09
Junc N32	88.10	0.43	117.19	29.09	285.37	41.39
Junc N33	87.40	0.39	117.21	29.81	292.44	42.41
Junc N34	87.95	2.63	117.19	29.24	286.84	41.60
Junc N35	87.50	1.28	117.17	29.67	291.06	42.22
Junc N36	86.20	1.19	117.16	30.96	303.72	44.05
Junc N37	89.83	1.16	117.17	27.34	268.21	38.90
Junc N38	90.80	0.85	117.17	26.37	258.69	37.52
Junc N39	91.08	1.15	117.17	26.09	255.94	37.12
Junc N40	90.90	0.79	117.17	26.27	257.71	37.38
Junc N41	90.64	1.15	117.17	26.53	260.26	37.75
Junc N42	90.30	0.93	117.17	26.87	263.59	38.23
Junc N43	90.00	0.43	117.17	27.17	266.54	38.66
Junc N44	89.55	0.48	117.16	27.61	270.85	39.28
Junc N45	88.50	0.36	117.16	28.66	281.15	40.78
Junc N46	87.00	0.30	117.16	30.16	295.87	42.91
Junc N47	86.15	1.98	117.16	31.01	304.21	44.12
Junc N48	86.66	1.52	117.24	30.58	299.99	43.51
Junc N49	84.50	1.44	117.23	32.73	321.08	46.57
Junc N50	82.68	0.29	117.23	34.55	338.94	49.16
Junc N51	81.20	0.89	117.23	36.03	353.45	51.26
Junc N52	85.65	0.00	117.16	31.51	309.11	44.83
Junc N53	85.10	1.96	117.16	32.06	314.51	45.62
Junc N54	80.85	0.00	117.53	36.68	359.83	52.19
Junc KNE01	81.00	4.86	117.67	36.67	359.73	52.17
Junc KNE02,11-	82.23	17.69	117.43	35.20	345.31	50.08
Junc KNE03	88.85	1.76	117.17	28.32	277.82	40.29
Junc KNE04,5-6,20	84.00	9.20	117.39	33.39	327.56	47.51
Junc KNE07	88.38	0.29	117.29	28.91	283.61	41.13
Junc KNE08	90.72	0.48	117.19	26.47	259.67	37.66
Junc KNE09	88.86	1.06	117.18	28.32	277.82	40.29
Junc KNE10	89.84	0.48	117.17	27.33	268.11	38.89
Junc KNE14-15	71.10	11.62	117.96	46.86	459.70	66.67
Junc KNE16	71.75	3.06	117.85	46.10	452.24	65.59
Junc KNE17	76.50	3.11	117.75	41.25	404.66	58.69
Junc KNE18	87.52	0.39	117.24	29.72	291.55	42.29
Junc KNE19	78.25	1.13	118.13	39.88	391.22	56.74
Junc KNE22	92.65	0.73	117.21	24.56	240.93	34.94
Junc KNE23	91.30	0.73	117.17	25.87	253.78	36.81
Junc KNE24	90.60	0.43	117.17	26.57	260.65	37.80
Junc KNE25	87.40	2.33	117.25	29.85	292.83	42.47
Junc KNE26	90.30	0.30	117.17	26.87	263.59	38.23

Minimum Pressure

Pipe Report

Link ID	Length m	Diameter mm	Roughness	Flow LPS	Velocity m/s	Headloss m/km	Friction Factor
Pipe P1	120.00	400	120	-73.09	0.58	1.03	0.024
Pipe P2A	460.00	400	120	-71.96	0.57	1.00	0.024
Pipe P2B	300.00	400	120	46.48	0.37	0.44	0.025
Pipe P2C	235.00	400	120	46.48	0.37	0.44	0.025
Pipe P3	260.00	300	120	34.81	0.49	1.06	0.026
Pipe P4	175.00	300	120	25.61	0.36	0.60	0.027
Pipe P5	83.00	300	120	19.04	0.27	0.35	0.028
Pipe P6	82.00	300	120	15.34	0.22	0.23	0.029
Pipe P7	75.00	300	120	2.79	0.04	0.01	0.037
Pipe P8	75.00	300	120	3.22	0.05	0.01	0.037
Pipe P9	90.00	300	120	-3.61	0.05	0.02	0.036
Pipe P11	85.00	300	120	-28.06	0.40	0.71	0.026
Pipe P12	85.00	300	120	-28.06	0.40	0.71	0.026
Pipe P13	85.00	300	120	-28.79	0.41	0.74	0.026
Pipe P14	84.00	300	120	13.75	0.19	0.19	0.029
Pipe P15	92.00	200	110	-1.68	0.05	0.03	0.045
Pipe P16	92.00	200	110	-5.80	0.18	0.32	0.037
Pipe P17	110.00	200	110	3.24	0.10	0.11	0.041
Pipe P18	110.00	200	110	2.27	0.07	0.06	0.043
Pipe P19	76.00	200	110	1.48	0.05	0.03	0.046
Pipe P20	110.00	300	120	-8.07	0.11	0.07	0.032
Pipe P21	110.00	300	120	-9.04	0.13	0.09	0.031
Pipe P22	84.00	300	120	8.82	0.12	0.08	0.031
Pipe P23	60.00	300	120	-8.58	0.12	0.08	0.032
Pipe P24	85.00	200	110	-0.77	0.02	0.01	0.050
Pipe P25	83.00	200	110	-1.56	0.05	0.03	0.045
Pipe P26	84.00	200	110	-5.66	0.18	0.31	0.037
Pipe P27	89.00	200	110	3.41	0.11	0.12	0.040
Pipe P28	100.00	200	110	2.14	0.07	0.05	0.043
Pipe P29	75.00	200	110	1.83	0.06	0.04	0.044
Pipe P30	110.00	200	110	-0.23	0.01	0.00	0.059
Pipe P31	99.00	200	110	1.02	0.03	0.01	0.048
Pipe P32	80.00	300	120	-8.80	0.12	0.08	0.031
Pipe P33	72.00	300	120	-7.30	0.10	0.06	0.032
Pipe P34	103.00	300	120	-6.55	0.09	0.05	0.033
Pipe P35	79.00	300	120	7.32	0.10	0.06	0.032
Pipe P36	102.00	300	120	4.89	0.07	0.03	0.034
Pipe P37	101.00	300	120	3.80	0.05	0.02	0.036
Pipe P38	40.00	250	110	-0.47	0.01	0.00	0.049
Pipe P39	40.00	250	110	-0.23	0.00	0.00	0.102
Pipe P40	42.00	200	110	-0.55	0.02	0.00	0.054
Pipe P41	58.00	200	110	-0.67	0.02	0.01	0.052
Pipe P42	100.00	200	110	1.09	0.03	0.01	0.048
Pipe P43	76.00	200	110	1.76	0.06	0.04	0.045
Pipe P10	90.00	300	120	-4.97	0.07	0.03	0.034
Pipe P44	65.00	250	110	-0.30	0.01	0.00	0.056
Pipe P45	125.00	300	120	2.85	0.04	0.01	0.037
Pipe P46	85.00	200	110	-2.03	0.06	0.05	0.044
Pipe P47	73.00	200	110	-3.09	0.10	0.10	0.041
Pipe P48	75.00	200	110	-4.10	0.13	0.17	0.039
Pipe P49	80.00	200	110	-4.53	0.14	0.20	0.039
Pipe P50	90.00	300	120	-20.76	0.29	0.41	0.028
Pipe P51	85.00	300	120	15.84	0.22	0.25	0.029
Pipe N52	100.00	300	120	13.21	0.19	0.18	0.030
Pipe P53	85.00	200	110	1.40	0.04	0.02	0.046
Pipe P54	79.00	250	110	4.76	0.10	0.08	0.039
Pipe P55	70.00	250	110	3.48	0.07	0.04	0.041
Pipe P56	102.00	300	120	5.28	0.07	0.03	0.034
Pipe P57	101.00	300	120	4.12	0.06	0.02	0.035
Pipe P58	82.00	300	120	-0.91	0.01	0.00	0.045
Pipe P59	110.00	300	120	1.17	0.02	0.00	0.042
Pipe P60	110.00	300	120	0.02	0.00	0.00	0.000
Pipe P61	95.00	300	120	0.71	0.01	0.00	0.045
Pipe P62	110.00	300	120	-1.50	0.02	0.00	0.041
Pipe P63	110.00	300	120	-2.65	0.04	0.01	0.038
Pipe P64	79.00	200	110	1.11	0.04	0.02	0.048
Pipe P65	40.00	300	120	4.69	0.07	0.03	0.034
Pipe P66	40.00	300	120	-5.12	0.07	0.03	0.034
Pipe P67	175.00	250	110	0.33	0.01	0.00	0.063
Pipe P68	83.00	250	110	-2.79	0.06	0.03	0.043
Pipe P69	70.00	250	110	-2.31	0.05	0.02	0.044
Pipe P70	62.00	250	110	2.28	0.05	0.02	0.044
Pipe P71	75.00	250	110	1.98	0.04	0.01	0.045
Pipe P72	60.00	250	110	1.96	0.04	0.01	0.045
Pipe P73	60.00	250	110	1.96	0.04	0.01	0.045
Pipe P74	85.00	250	110	4.14	0.08	0.06	0.040
Pipe P75	85.00	250	110	2.62	0.05	0.03	0.043
Pipe P76	85.00	200	110	1.18	0.04	0.02	0.047
Pipe P77	85.00	200	110	-0.89	0.03	0.01	0.049
Pipe P78	82.00	200	110	-6.28	0.20	0.38	0.037
Pipe P79	400.00	300	120	-14.19	0.20	0.20	0.029
Pipe P80	360.00	300	120	-17.30	0.24	0.29	0.028
Pipe P81	280.00	300	120	-20.36	0.29	0.39	0.028
Pipe P82	320.00	300	120	-31.98	0.45	0.9	0.026

Junction Report

Node ID	Elevation m	Demand LPS	Total Head m	Pressure m	Pressure kPa	Pressure psi
Resvr 1	116.90	-166.66	116.90	0.00	0.00	0.00
Resvr 2	116.90	-55.83	116.90	0.00	0.00	0.00
Junc N2	88.25	2.02	110.83	22.58	221.51	32.13
Junc N3	88.12	0.11	110.71	22.59	221.61	32.14
Junc N4	87.85	0.20	110.84	22.99	225.53	32.71
Junc N5	87.19	0.62	111.14	23.95	234.95	34.08
Junc N6	84.95	0.00	111.89	26.94	264.28	38.33
Junc N7	82.95	0.40	112.47	29.52	289.59	42.00
Junc N8	88.28	0.33	110.25	21.97	215.53	31.26
Junc N9	88.54	95.40	107.55	19.01	186.49	27.05
Junc N10	88.80	0.22	109.35	20.55	201.60	29.24
Junc N11	90.47	72.44	107.06	16.59	162.75	23.60
Junc N12	92.25	0.36	108.88	16.63	163.14	23.66
Junc N13	89.86	0.44	110.21	20.35	199.63	28.95
Junc N14	91.70	0.11	110.22	18.52	181.68	26.35
Junc N15	91.36	0.25	110.26	18.90	185.41	26.89
Junc N16	89.81	0.36	110.26	20.45	200.61	29.10
Junc N17	88.25	0.31	110.27	22.02	216.02	31.33
Junc N18	88.10	0.47	110.31	22.21	217.88	31.60
Junc N19	88.74	0.14	110.37	21.63	212.19	30.78
Junc N20	89.41	0.57	110.31	20.90	205.03	29.74
Junc N21	90.00	0.34	110.35	20.35	199.63	28.95
Junc N22	90.33	0.30	110.50	20.17	197.87	28.70
Junc N23	90.11	0.50	110.57	20.46	200.71	29.11
Junc N24	89.95	0.11	110.64	20.69	202.97	29.44
Junc N25	90.15	0.22	110.63	20.48	200.91	29.14
Junc N26	90.00	0.06	110.61	20.61	202.18	29.32
Junc N27	90.60	0.19	110.58	19.98	196.00	28.43
Junc N28	91.00	0.30	110.53	19.53	191.59	27.79
Junc N29	89.20	0.53	110.80	21.60	211.90	30.73
Junc N30	88.35	0.48	110.88	22.53	221.02	32.06
Junc N31	88.30	0.46	110.95	22.65	222.20	32.23
Junc N32	88.10	0.20	111.04	22.94	225.04	32.64
Junc N33	87.40	0.18	111.13	23.73	232.79	33.76
Junc N34	87.95	1.20	111.03	23.08	226.41	32.84
Junc N35	87.50	0.58	110.91	23.41	229.65	33.31
Junc N36	86.20	0.54	110.90	24.70	242.31	35.14
Junc N37	89.83	0.53	110.90	21.07	206.70	29.98
Junc N38	90.80	0.39	110.85	20.05	196.69	28.53
Junc N39	91.08	0.52	110.84	19.76	193.85	28.11
Junc N40	90.90	0.36	110.83	19.93	195.51	28.36
Junc N41	90.64	0.52	110.82	20.18	197.97	28.71
Junc N42	90.30	0.42	110.81	20.51	201.20	29.18
Junc N43	90.00	0.20	110.81	20.81	204.15	29.61
Junc N44	89.55	0.22	110.88	21.33	209.25	30.35
Junc N45	88.50	0.17	110.88	22.38	219.55	31.84
Junc N46	87.00	0.14	110.88	23.88	234.26	33.98
Junc N47	86.15	1.08	110.88	24.73	242.60	35.19
Junc N48	86.66	0.69	110.71	24.05	235.93	34.22
Junc N49	84.50	0.66	110.71	26.21	257.12	37.29
Junc N50	82.68	0.16	110.71	28.03	274.97	39.88
Junc N51	81.20	0.50	110.71	29.51	289.49	41.99
Junc N52	85.65	0.00	110.90	25.25	247.70	35.93
Junc N53	85.10	1.09	110.90	25.80	253.10	36.71
Junc N54	80.85	0.00	113.55	32.70	320.79	46.53
Junc KNE01	81.00	2.86	114.17	33.17	325.40	47.19
Junc KNE02,11-	82.23	10.41	113.07	30.84	302.54	43.88
Junc KNE03	88.85	0.80	110.92	22.07	216.51	31.40
Junc KNE04,5-6,20	84.00	5.41	112.17	28.17	276.35	40.08
Junc KNE07	88.38	0.13	110.96	22.58	221.51	32.13
Junc KNE08	90.72	0.22	110.31	19.59	192.18	27.87
Junc KNE09	88.86	0.48	110.42	21.56	211.50	30.68
Junc KNE10	89.84	0.22	110.65	20.81	204.15	29.61
Junc KNE14-15	71.10	6.83	116.09	44.99	441.35	64.01
Junc KNE16	71.75	1.80	115.53	43.78	429.48	62.29
Junc KNE17	76.50	1.83	114.86	38.36	376.31	54.58
Junc KNE18	87.52	0.18	110.98	23.46	230.14	33.38
Junc KNE19	78.25	0.67	116.33	38.08	373.56	54.18
Junc KNE22	92.65	0.33	110.16	17.51	171.77	24.91
Junc KNE23	91.30	0.33	110.84	19.54	191.69	27.80
Junc KNE24	90.60	0.20	110.88	20.28	198.95	28.85
Junc KNE25	87.40	1.06	111.30	23.90	234.46	34.01
Junc KNE26	90.30	0.14	110.63	20.33	199.44	28.93

Minimum Pressure
Fireflow Applied (sum)

Pipe Report

Link ID	Length m	Diameter mm	Roughness	Flow LPS	Velocity m/s	Headloss m/km	Friction Factor
Pipe P1	120.00	400	120	-166.66	1.33	4.73	0.021
Pipe P2A	460.00	400	120	-165.99	1.32	4.69	0.021
Pipe P2B	300.00	400	120	106.78	0.85	2.07	0.023
Pipe P2C	235.00	400	120	106.78	0.85	2.07	0.023
Pipe P3	260.00	300	120	101.72	1.44	7.69	0.022
Pipe P4	175.00	300	120	96.31	1.36	6.95	0.022
Pipe P5	83.00	300	120	42.89	0.61	1.55	0.025
Pipe P6	82.00	300	120	40.87	0.58	1.42	0.025
Pipe P7	75.00	300	120	45.71	0.65	1.75	0.025
Pipe P8	75.00	300	120	45.91	0.65	1.76	0.025
Pipe P9	90.00	300	120	-46.09	0.65	1.78	0.025
Pipe P11	85.00	300	120	-95.97	1.36	6.91	0.022
Pipe P12	85.00	300	120	-95.97	1.36	6.91	0.022
Pipe P13	85.00	300	120	-96.37	1.36	6.96	0.022
Pipe P14	84.00	300	120	84.46	1.19	5.45	0.022
Pipe P15	92.00	200	110	66.21	2.11	29.40	0.026
Pipe P16	92.00	200	110	-53.07	1.69	19.52	0.027
Pipe P17	110.00	200	110	23.88	0.76	4.45	0.030
Pipe P18	110.00	200	110	-48.56	1.55	16.56	0.027
Pipe P19	76.00	200	110	-48.92	1.56	16.79	0.027
Pipe P20	110.00	300	120	-21.50	0.30	0.43	0.028
Pipe P21	110.00	300	120	-21.94	0.31	0.45	0.027
Pipe P22	84.00	300	120	-27.76	0.39	0.69	0.027
Pipe P23	60.00	300	120	27.87	0.39	0.70	0.026
Pipe P24	85.00	200	110	-2.19	0.07	0.05	0.043
Pipe P25	83.00	200	110	-2.55	0.08	0.07	0.042
Pipe P26	84.00	200	110	4.01	0.13	0.16	0.039
Pipe P27	89.00	200	110	-6.88	0.22	0.44	0.036
Pipe P28	100.00	200	110	-8.14	0.26	0.61	0.035
Pipe P29	75.00	200	110	-8.28	0.26	0.63	0.035
Pipe P30	110.00	200	110	-0.79	0.03	0.01	0.050
Pipe P31	99.00	200	110	-0.22	0.01	0.00	0.065
Pipe P32	80.00	300	120	25.92	0.37	0.61	0.027
Pipe P33	72.00	300	120	25.92	0.37	0.61	0.027
Pipe P34	103.00	300	120	26.26	0.37	0.63	0.027
Pipe P35	79.00	300	120	-35.02	0.50	1.07	0.026
Pipe P36	102.00	300	120	-28.40	0.40	0.72	0.026
Pipe P37	101.00	300	120	-28.90	0.41	0.75	0.026
Pipe P38	40.00	250	110	-7.94	0.16	0.20	0.037
Pipe P39	40.00	250	110	-7.83	0.16	0.19	0.037
Pipe P40	42.00	200	110	7.47	0.24	0.52	0.036
Pipe P41	58.00	200	110	7.41	0.24	0.51	0.036
Pipe P42	100.00	200	110	-7.22	0.23	0.49	0.036
Pipe P43	76.00	200	110	-6.92	0.22	0.45	0.036
Pipe P10	90.00	300	120	-46.71	0.66	1.82	0.025
Pipe P44	65.00	250	110	-0.14	0.00	0.00	0.086
Pipe P45	125.00	300	120	-37.06	0.52	1.19	0.025
Pipe P46	85.00	200	110	-10.31	0.33	0.94	0.034
Pipe P47	73.00	200	110	-10.79	0.34	1.02	0.034
Pipe P48	75.00	200	110	-11.25	0.36	1.10	0.034
Pipe P49	80.00	200	110	-11.45	0.36	1.14	0.034
Pipe P50	90.00	300	120	-48.20	0.68	1.93	0.024
Pipe P51	85.00	300	120	36.57	0.52	1.16	0.025
Pipe N52	100.00	300	120	35.37	0.50	1.09	0.026
Pipe P53	85.00	200	110	12.94	0.41	1.43	0.033
Pipe P54	79.00	250	110	7.05	0.14	0.16	0.037
Pipe P55	70.00	250	110	6.47	0.13	0.13	0.038
Pipe P56	102.00	300	120	14.58	0.21	0.21	0.029
Pipe P57	101.00	300	120	14.05	0.20	0.20	0.029
Pipe P58	82.00	300	120	-17.07	0.24	0.28	0.028
Pipe P59	110.00	300	120	9.24	0.13	0.09	0.031
Pipe P60	110.00	300	120	8.72	0.12	0.08	0.031
Pipe P61	95.00	300	120	-8.39	0.12	0.08	0.032
Pipe P62	110.00	300	120	8.03	0.11	0.07	0.032
Pipe P63	110.00	300	120	7.51	0.11	0.06	0.032
Pipe P64	79.00	200	110	-7.44	0.24	0.51	0.036
Pipe P65	40.00	300	120	-14.53	0.21	0.21	0.029
Pipe P66	40.00	300	120	14.33	0.20	0.20	0.029
Pipe P67	175.00	250	110	4.84	0.10	0.08	0.039
Pipe P68	83.00	250	110	3.23	0.07	0.04	0.042
Pipe P69	70.00	250	110	3.45	0.07	0.04	0.042
Pipe P70	62.00	250	110	1.22	0.02	0.01	0.049
Pipe P71	75.00	250	110	1.08	0.02	0.00	0.049
Pipe P72	60.00	250	110	1.09	0.02	0.00	0.049
Pipe P73	60.00	250	110	1.09	0.02	0.00	0.049
Pipe P74	85.00	250	110	2.01	0.04	0.02	0.045
Pipe P75	85.00	250	110	1.32	0.03	0.01	0.048
Pipe P76	85.00	200	110	0.66	0.02	0.01	0.052
Pipe P77	85.00	200	110	0.50	0.02	0.00	0.054
Pipe P78	82.00	200	110	-53.29	1.70	19.67	0.027
Pipe P79	400.00	300	120	-45.37	0.64	1.72	0.025
Pipe P80	360.00	300	120	-47.20	0.67	1.86	0.025
Pipe P81	280.00	300	120	-49.00	0.69	1.99	0.024
Pipe P82	320.00	300	120	-55.83	0.79	2.53	0.024

Junction Report

Node ID	Elevation m	Demand LPS	Total Head m	Pressure m	Pressure kPa	Pressure psi
Resvr 1	116.90	-166.66	116.90	0.00	0.00	0.00
Resvr 2	116.90	-55.83	116.90	0.00	0.00	0.00
Junc N2	88.25	2.02	110.81	22.56	221.31	32.10
Junc N3	88.12	0.11	110.77	22.65	222.20	32.23
Junc N4	87.85	0.20	110.91	23.06	226.22	32.81
Junc N5	87.19	0.62	111.22	24.03	235.73	34.19
Junc N6	84.95	0.00	111.96	27.01	264.97	38.43
Junc N7	82.95	0.40	112.53	29.58	290.18	42.09
Junc N8	88.28	0.33	110.48	22.20	217.78	31.59
Junc N9	88.54	72.40	108.15	19.61	192.37	27.90
Junc N10	88.80	95.22	107.84	19.04	186.78	27.09
Junc N11	90.47	0.44	108.99	18.52	181.68	26.35
Junc N12	92.25	0.36	109.84	17.59	172.56	25.03
Junc N13	89.86	0.44	110.46	20.60	202.09	29.31
Junc N14	91.70	0.11	110.49	18.79	184.33	26.73
Junc N15	91.36	0.25	110.51	19.15	187.86	27.25
Junc N16	89.81	0.36	110.51	20.70	203.07	29.45
Junc N17	88.25	0.31	110.51	22.26	218.37	31.67
Junc N18	88.10	0.47	110.55	22.45	220.23	31.94
Junc N19	88.74	0.14	110.60	21.86	214.45	31.10
Junc N20	89.41	0.57	110.55	21.14	207.38	30.08
Junc N21	90.00	0.34	110.59	20.59	201.99	29.30
Junc N22	90.33	0.30	110.71	20.38	199.93	29.00
Junc N23	90.11	0.50	110.77	20.66	202.67	29.40
Junc N24	89.95	0.11	110.83	20.88	204.83	29.71
Junc N25	90.15	0.22	110.82	20.67	202.77	29.41
Junc N26	90.00	0.06	110.80	20.80	204.05	29.59
Junc N27	90.60	0.19	110.78	20.18	197.97	28.71
Junc N28	91.00	0.30	110.74	19.74	193.65	28.09
Junc N29	89.20	0.53	110.96	21.76	213.47	30.96
Junc N30	88.35	0.48	111.03	22.68	222.49	32.27
Junc N31	88.30	0.46	111.09	22.79	223.57	32.43
Junc N32	88.10	0.20	111.16	23.06	226.22	32.81
Junc N33	87.40	0.18	111.24	23.84	233.87	33.92
Junc N34	87.95	1.20	111.16	23.21	227.69	33.02
Junc N35	87.50	0.58	111.05	23.55	231.03	33.51
Junc N36	86.20	0.54	111.04	24.84	243.68	35.34
Junc N37	89.83	0.53	111.04	21.21	208.07	30.18
Junc N38	90.80	0.39	111.01	20.21	198.26	28.76
Junc N39	91.08	0.52	111.00	19.92	195.42	28.34
Junc N40	90.90	0.36	110.99	20.09	197.08	28.58
Junc N41	90.64	0.52	110.98	20.34	199.54	28.94
Junc N42	90.30	0.42	110.97	20.67	202.77	29.41
Junc N43	90.00	0.20	110.97	20.97	205.72	29.84
Junc N44	89.55	0.22	111.03	21.48	210.72	30.56
Junc N45	88.50	0.17	111.03	22.53	221.02	32.06
Junc N46	87.00	0.14	111.03	24.03	235.73	34.19
Junc N47	86.15	1.08	111.03	24.88	244.07	35.40
Junc N48	86.66	0.69	110.77	24.11	236.52	34.30
Junc N49	84.50	0.66	110.77	26.27	257.71	37.38
Junc N50	82.68	0.16	110.77	28.09	275.56	39.97
Junc N51	81.20	0.50	110.77	29.57	290.08	42.07
Junc N52	85.65	0.00	111.04	25.39	249.08	36.13
Junc N53	85.10	1.09	111.04	25.94	254.47	36.91
Junc N54	80.85	0.00	113.57	32.72	320.98	46.55
Junc KNE01	81.00	2.86	114.17	33.17	325.40	47.19
Junc KNE02,11-	82.23	10.41	113.10	30.87	302.83	43.92
Junc KNE03	88.85	0.80	111.06	22.21	217.88	31.60
Junc KNE04,5-6,20	84.00	5.41	112.11	28.11	275.76	40.00
Junc KNE07	88.38	0.13	110.85	22.47	220.43	31.97
Junc KNE08	90.72	0.22	110.55	19.83	194.53	28.21
Junc KNE09	88.86	0.48	110.64	21.78	213.66	30.99
Junc KNE10	89.84	0.22	110.84	21.00	206.01	29.88
Junc KNE14-15	71.10	6.83	116.09	44.99	441.35	64.01
Junc KNE16	71.75	1.80	115.53	43.78	429.48	62.29
Junc KNE17	76.50	1.83	114.86	38.36	376.31	54.58
Junc KNE18	87.52	0.18	111.05	23.53	230.83	33.48
Junc KNE19	78.25	0.67	116.33	38.08	373.56	54.18
Junc KNE22	92.65	0.33	110.45	17.80	174.62	25.33
Junc KNE23	91.30	0.33	110.99	19.69	193.16	28.02
Junc KNE24	90.60	0.20	111.03	20.43	200.42	29.07
Junc KNE25	87.40	1.06	111.40	24.00	235.44	34.15
Junc KNE26	90.30	0.14	110.82	20.52	201.30	29.20

Minimum Pressure
Fireflow Applied (sum)

Pipe Report

Link ID	Length m	Diameter mm	Roughness	Flow LPS	Velocity m/s	Headloss m/km	Friction Factor
Pipe P1	120.00	400	120	-166.66	1.33	4.73	0.021
Pipe P2A	460.00	400	120	-165.99	1.32	4.69	0.021
Pipe P2B	300.00	400	120	104.97	0.84	2.01	0.023
Pipe P2C	235.00	400	120	104.97	0.84	2.01	0.023
Pipe P3	260.00	300	120	103.53	1.46	7.95	0.022
Pipe P4	175.00	300	120	98.12	1.39	7.20	0.022
Pipe P5	83.00	300	120	23.35	0.33	0.50	0.027
Pipe P6	82.00	300	120	21.33	0.30	0.43	0.028
Pipe P7	75.00	300	120	47.25	0.67	1.86	0.025
Pipe P8	75.00	300	120	47.45	0.67	1.87	0.024
Pipe P9	90.00	300	120	-47.63	0.67	1.89	0.024
Pipe P11	85.00	300	120	-94.16	1.33	6.67	0.022
Pipe P12	85.00	300	120	-94.16	1.33	6.67	0.022
Pipe P13	85.00	300	120	-94.56	1.34	6.72	0.022
Pipe P14	84.00	300	120	66.46	0.94	3.50	0.023
Pipe P15	92.00	200	110	61.07	1.94	25.32	0.026
Pipe P16	92.00	200	110	20.58	0.65	3.38	0.031
Pipe P17	110.00	200	110	-31.90	1.02	7.61	0.029
Pipe P18	110.00	200	110	-32.34	1.03	7.80	0.029
Pipe P19	76.00	200	110	-32.70	1.04	7.96	0.029
Pipe P20	110.00	300	120	-11.21	0.16	0.13	0.030
Pipe P21	110.00	300	120	-11.65	0.16	0.14	0.030
Pipe P22	84.00	300	120	-21.83	0.31	0.44	0.027
Pipe P23	60.00	300	120	21.94	0.31	0.45	0.027
Pipe P24	85.00	200	110	0.50	0.02	0.00	0.053
Pipe P25	83.00	200	110	0.14	0.00	0.00	0.070
Pipe P26	84.00	200	110	6.59	0.21	0.41	0.037
Pipe P27	89.00	200	110	-6.77	0.22	0.43	0.036
Pipe P28	100.00	200	110	-7.38	0.23	0.50	0.036
Pipe P29	75.00	200	110	-7.52	0.24	0.52	0.036
Pipe P30	110.00	200	110	-0.14	0.00	0.00	0.067
Pipe P31	99.00	200	110	0.43	0.01	0.00	0.055
Pipe P32	80.00	300	120	22.68	0.32	0.48	0.027
Pipe P33	72.00	300	120	23.33	0.33	0.50	0.027
Pipe P34	103.00	300	120	23.67	0.33	0.52	0.027
Pipe P35	79.00	300	120	-31.67	0.45	0.89	0.026
Pipe P36	102.00	300	120	-25.73	0.36	0.60	0.027
Pipe P37	101.00	300	120	-26.23	0.37	0.62	0.027
Pipe P38	40.00	250	110	-7.26	0.15	0.17	0.037
Pipe P39	40.00	250	110	-7.15	0.15	0.16	0.037
Pipe P40	42.00	200	110	6.79	0.22	0.43	0.036
Pipe P41	58.00	200	110	6.73	0.21	0.43	0.036
Pipe P42	100.00	200	110	-6.54	0.21	0.40	0.037
Pipe P43	76.00	200	110	-6.24	0.20	0.37	0.037
Pipe P10	90.00	300	120	-48.25	0.68	1.93	0.024
Pipe P44	65.00	250	110	-0.14	0.00	0.00	0.086
Pipe P45	125.00	300	120	-33.71	0.48	0.99	0.026
Pipe P46	85.00	200	110	-9.49	0.30	0.80	0.035
Pipe P47	73.00	200	110	-9.97	0.32	0.88	0.034
Pipe P48	75.00	200	110	-10.43	0.33	0.96	0.034
Pipe P49	80.00	200	110	-10.63	0.34	0.99	0.034
Pipe P50	90.00	300	120	-44.85	0.63	1.69	0.025
Pipe P51	85.00	300	120	34.04	0.48	1.01	0.026
Pipe N52	100.00	300	120	32.84	0.46	0.95	0.026
Pipe P53	85.00	200	110	11.85	0.38	1.21	0.034
Pipe P54	79.00	250	110	6.66	0.14	0.14	0.038
Pipe P55	70.00	250	110	6.08	0.12	0.12	0.038
Pipe P56	102.00	300	120	13.53	0.19	0.18	0.029
Pipe P57	101.00	300	120	13.00	0.18	0.17	0.030
Pipe P58	82.00	300	120	-15.64	0.22	0.24	0.029
Pipe P59	110.00	300	120	8.48	0.12	0.08	0.032
Pipe P60	110.00	300	120	7.96	0.11	0.07	0.032
Pipe P61	95.00	300	120	-7.63	0.11	0.06	0.032
Pipe P62	110.00	300	120	7.27	0.10	0.06	0.032
Pipe P63	110.00	300	120	6.75	0.10	0.05	0.033
Pipe P64	79.00	200	110	-6.77	0.22	0.43	0.036
Pipe P65	40.00	300	120	-13.10	0.19	0.17	0.030
Pipe P66	40.00	300	120	12.90	0.18	0.17	0.030
Pipe P67	175.00	250	110	4.45	0.09	0.07	0.040
Pipe P68	83.00	250	110	2.84	0.06	0.03	0.043
Pipe P69	70.00	250	110	3.06	0.06	0.03	0.042
Pipe P70	62.00	250	110	1.22	0.02	0.01	0.049
Pipe P71	75.00	250	110	1.08	0.02	0.00	0.049
Pipe P72	60.00	250	110	1.09	0.02	0.00	0.049
Pipe P73	60.00	250	110	1.09	0.02	0.00	0.049
Pipe P74	85.00	250	110	2.01	0.04	0.02	0.045
Pipe P75	85.00	250	110	1.32	0.03	0.01	0.048
Pipe P76	85.00	200	110	0.66	0.02	0.01	0.051
Pipe P77	85.00	200	110	0.50	0.02	0.00	0.054
Pipe P78	82.00	200	110	-74.64	2.38	36.71	0.026
Pipe P79	400.00	300	120	-45.37	0.64	1.72	0.025
Pipe P80	360.00	300	120	-47.20	0.67	1.86	0.025
Pipe P81	280.00	300	120	-49.00	0.69	1.99	0.024
Pipe P82	320.00	300	120	-55.83	0.79	2.53	0.024

Junction Report

Node ID	Elevation m	Demand LPS	Total Head m	Pressure m	Pressure kPa	Pressure psi
Resvr 1	116.90	-161.26	116.90	0.00	0.00	0.00
Resvr 2	116.90	-54.23	116.90	0.00	0.00	0.00
Junc N2	88.25	2.02	111.24	22.99	225.53	32.71
Junc N3	88.12	0.11	111.06	22.94	225.04	32.64
Junc N4	87.85	0.20	111.17	23.32	228.77	33.18
Junc N5	87.19	0.62	111.41	24.22	237.60	34.46
Junc N6	84.95	0.00	112.12	27.17	266.54	38.66
Junc N7	82.95	0.40	112.69	29.74	291.75	42.31
Junc N8	88.28	0.33	110.53	22.25	218.27	31.66
Junc N9	88.54	0.40	109.67	21.13	207.29	30.06
Junc N10	88.80	0.22	110.60	21.80	213.86	31.02
Junc N11	90.47	95.44	105.86	15.39	150.98	21.90
Junc N12	92.25	65.36	106.31	14.06	137.93	20.00
Junc N13	89.86	0.44	110.33	20.47	200.81	29.13
Junc N14	91.70	0.11	110.26	18.56	182.07	26.41
Junc N15	91.36	0.25	110.35	18.99	186.29	27.02
Junc N16	89.81	0.36	110.41	20.60	202.09	29.31
Junc N17	88.25	0.31	110.48	22.23	218.08	31.63
Junc N18	88.10	0.47	110.48	22.38	219.55	31.84
Junc N19	88.74	0.14	110.53	21.79	213.76	31.00
Junc N20	89.41	0.57	110.45	21.04	206.40	29.94
Junc N21	90.00	0.34	110.49	20.49	201.01	29.15
Junc N22	90.33	0.30	110.66	20.33	199.44	28.93
Junc N23	90.11	0.50	110.75	20.64	202.48	29.37
Junc N24	89.95	0.11	110.82	20.87	204.73	29.69
Junc N25	90.15	0.22	110.81	20.66	202.67	29.40
Junc N26	90.00	0.06	110.79	20.79	203.95	29.58
Junc N27	90.60	0.19	110.76	20.16	197.77	28.68
Junc N28	91.00	0.30	110.70	19.70	193.26	28.03
Junc N29	89.20	0.53	111.00	21.80	213.86	31.02
Junc N30	88.35	0.48	111.09	22.74	223.08	32.35
Junc N31	88.30	0.46	111.17	22.87	224.35	32.54
Junc N32	88.10	0.20	111.26	23.16	227.20	32.95
Junc N33	87.40	0.18	111.36	23.96	235.05	34.09
Junc N34	87.95	1.20	111.25	23.30	228.57	33.15
Junc N35	87.50	0.58	111.12	23.62	231.71	33.61
Junc N36	86.20	0.54	111.11	24.91	244.37	35.44
Junc N37	89.83	0.53	111.11	21.28	208.76	30.28
Junc N38	90.80	0.39	111.06	20.26	198.75	28.83
Junc N39	91.08	0.52	111.05	19.97	195.91	28.41
Junc N40	90.90	0.36	111.03	20.13	197.48	28.64
Junc N41	90.64	0.52	111.02	20.38	199.93	29.00
Junc N42	90.30	0.42	111.02	20.72	203.26	29.48
Junc N43	90.00	0.20	111.01	21.01	206.11	29.89
Junc N44	89.55	0.22	111.09	21.54	211.31	30.65
Junc N45	88.50	0.17	111.10	22.60	221.71	32.16
Junc N46	87.00	0.14	111.10	24.10	236.42	34.29
Junc N47	86.15	1.08	111.09	24.94	244.66	35.49
Junc N48	86.66	0.69	111.06	24.40	239.36	34.72
Junc N49	84.50	0.66	111.06	26.56	260.55	37.79
Junc N50	82.68	0.16	111.05	28.37	278.31	40.37
Junc N51	81.20	0.50	111.05	29.85	292.83	42.47
Junc N52	85.65	0.00	111.11	25.46	249.76	36.22
Junc N53	85.10	1.09	111.11	26.01	255.16	37.01
Junc N54	80.85	0.00	113.73	32.88	322.55	46.78
Junc KNE01	81.00	2.86	114.34	33.34	327.07	47.44
Junc KNE02,11-	82.23	10.41	113.26	31.03	304.40	44.15
Junc KNE03	88.85	0.80	111.13	22.28	218.57	31.70
Junc KNE04,5-6,20	84.00	5.41	112.53	28.53	279.88	40.59
Junc KNE07	88.38	0.13	111.43	23.05	226.12	32.80
Junc KNE08	90.72	0.22	110.43	19.71	193.36	28.04
Junc KNE09	88.86	0.48	110.57	21.71	212.98	30.89
Junc KNE10	89.84	0.22	110.83	20.99	205.91	29.86
Junc KNE14-15	71.10	6.83	116.13	45.03	441.74	64.07
Junc KNE16	71.75	1.80	115.61	43.86	430.27	62.40
Junc KNE17	76.50	1.83	114.98	38.48	377.49	54.75
Junc KNE18	87.52	0.18	111.28	23.76	233.09	33.81
Junc KNE19	78.25	0.67	116.37	38.12	373.96	54.24
Junc KNE22	92.65	0.33	110.13	17.48	171.48	24.87
Junc KNE23	91.30	0.33	111.04	19.74	193.65	28.09
Junc KNE24	90.60	0.20	111.09	20.49	201.01	29.15
Junc KNE25	87.40	1.06	111.55	24.15	236.91	34.36
Junc KNE26	90.30	0.14	110.81	20.51	201.20	29.18

Minimum Pressure
Fireflow Applied (sum)

Pipe Report

Link ID	Length m	Diameter mm	Roughness	Flow LPS	Velocity m/s	Headloss m/km	Friction Factor
Pipe P1	120.00	400	120	-161.26	1.28	4.45	0.021
Pipe P2A	460.00	400	120	-160.59	1.28	4.41	0.021
Pipe P2B	300.00	400	120	105.10	0.84	2.01	0.023
Pipe P2C	235.00	400	120	105.10	0.84	2.01	0.023
Pipe P3	260.00	300	120	96.40	1.36	6.96	0.022
Pipe P4	175.00	300	120	90.99	1.29	6.26	0.022
Pipe P5	83.00	300	120	53.54	0.76	2.34	0.024
Pipe P6	82.00	300	120	51.52	0.73	2.18	0.024
Pipe P7	75.00	300	120	41.60	0.59	1.47	0.025
Pipe P8	75.00	300	120	41.80	0.59	1.48	0.025
Pipe P9	90.00	300	120	-41.98	0.59	1.49	0.025
Pipe P11	85.00	300	120	-94.29	1.33	6.68	0.022
Pipe P12	85.00	300	120	-94.29	1.33	6.68	0.022
Pipe P13	85.00	300	120	-94.69	1.34	6.74	0.022
Pipe P14	84.00	300	120	91.00	1.29	6.26	0.022
Pipe P15	92.00	200	110	35.67	1.14	9.35	0.028
Pipe P16	92.00	200	110	-37.11	1.18	10.06	0.028
Pipe P17	110.00	200	110	72.38	2.30	34.68	0.026
Pipe P18	110.00	200	110	-23.06	0.73	4.17	0.030
Pipe P19	76.00	200	110	-88.42	2.81	50.24	0.025
Pipe P20	110.00	300	120	-46.37	0.66	1.80	0.025
Pipe P21	110.00	300	120	-46.81	0.66	1.83	0.025
Pipe P22	84.00	300	120	-42.38	0.60	1.52	0.025
Pipe P23	60.00	300	120	42.49	0.60	1.53	0.025
Pipe P24	85.00	200	110	-9.02	0.29	0.73	0.035
Pipe P25	83.00	200	110	-9.38	0.30	0.79	0.035
Pipe P26	84.00	200	110	-8.19	0.26	0.61	0.035
Pipe P27	89.00	200	110	-1.50	0.05	0.03	0.045
Pipe P28	100.00	200	110	-7.19	0.23	0.48	0.036
Pipe P29	75.00	200	110	-7.33	0.23	0.50	0.036
Pipe P30	110.00	200	110	-5.21	0.17	0.27	0.038
Pipe P31	99.00	200	110	-4.64	0.15	0.21	0.038
Pipe P32	80.00	300	120	33.72	0.48	1.00	0.026
Pipe P33	72.00	300	120	29.29	0.41	0.77	0.026
Pipe P34	103.00	300	120	29.63	0.42	0.78	0.026
Pipe P35	79.00	300	120	-37.44	0.53	1.21	0.025
Pipe P36	102.00	300	120	-30.33	0.43	0.82	0.026
Pipe P37	101.00	300	120	-30.83	0.44	0.84	0.026
Pipe P38	40.00	250	110	-8.43	0.17	0.22	0.036
Pipe P39	40.00	250	110	-8.32	0.17	0.21	0.036
Pipe P40	42.00	200	110	7.96	0.25	0.58	0.036
Pipe P41	58.00	200	110	7.90	0.25	0.57	0.036
Pipe P42	100.00	200	110	-7.71	0.25	0.55	0.036
Pipe P43	76.00	200	110	-7.41	0.24	0.51	0.036
Pipe P10	90.00	300	120	-42.60	0.60	1.53	0.025
Pipe P44	65.00	250	110	-0.14	0.00	0.00	0.086
Pipe P45	125.00	300	120	-39.48	0.56	1.33	0.025
Pipe P46	85.00	200	110	-10.91	0.35	1.04	0.034
Pipe P47	73.00	200	110	-11.39	0.36	1.13	0.034
Pipe P48	75.00	200	110	-11.85	0.38	1.22	0.034
Pipe P49	80.00	200	110	-12.05	0.38	1.25	0.033
Pipe P50	90.00	300	120	-50.62	0.72	2.11	0.024
Pipe P51	85.00	300	120	38.39	0.54	1.27	0.025
Pipe N52	100.00	300	120	37.19	0.53	1.19	0.025
Pipe P53	85.00	200	110	13.73	0.44	1.60	0.033
Pipe P54	79.00	250	110	7.33	0.15	0.17	0.037
Pipe P55	70.00	250	110	6.75	0.14	0.14	0.037
Pipe P56	102.00	300	120	15.33	0.22	0.23	0.029
Pipe P57	101.00	300	120	14.80	0.21	0.22	0.029
Pipe P58	82.00	300	120	-18.11	0.26	0.31	0.028
Pipe P59	110.00	300	120	9.79	0.14	0.10	0.031
Pipe P60	110.00	300	120	9.27	0.13	0.09	0.031
Pipe P61	95.00	300	120	-8.94	0.13	0.09	0.031
Pipe P62	110.00	300	120	8.58	0.12	0.08	0.032
Pipe P63	110.00	300	120	8.06	0.11	0.07	0.032
Pipe P64	79.00	200	110	-7.93	0.25	0.58	0.036
Pipe P65	40.00	300	120	-15.57	0.22	0.24	0.029
Pipe P66	40.00	300	120	15.37	0.22	0.23	0.029
Pipe P67	175.00	250	110	5.12	0.10	0.09	0.039
Pipe P68	83.00	250	110	3.51	0.07	0.04	0.041
Pipe P69	70.00	250	110	3.73	0.08	0.05	0.041
Pipe P70	62.00	250	110	1.22	0.02	0.01	0.049
Pipe P71	75.00	250	110	1.08	0.02	0.00	0.049
Pipe P72	60.00	250	110	1.09	0.02	0.00	0.049
Pipe P73	60.00	250	110	1.09	0.02	0.00	0.049
Pipe P74	85.00	250	110	2.01	0.04	0.02	0.045
Pipe P75	85.00	250	110	1.32	0.03	0.01	0.048
Pipe P76	85.00	200	110	0.66	0.02	0.01	0.051
Pipe P77	85.00	200	110	0.50	0.02	0.00	0.054
Pipe P78	82.00	200	110	-37.33	1.19	10.17	0.028
Pipe P79	400.00	300	120	-43.77	0.62	1.61	0.025
Pipe P80	360.00	300	120	-45.60	0.65	1.74	0.025
Pipe P81	280.00	300	120	-47.40	0.67	1.87	0.024
Pipe P82	320.00	300	120	-54.23	0.77	2.40	0.024

Junction Report

Node ID	Elevation m	Demand LPS	Total Head m	Pressure m	Pressure kPa	Pressure psi
Resvr 1	116.90	-159.72	116.90	0.00	0.00	0.00
Resvr 2	116.90	-53.77	116.90	0.00	0.00	0.00
Junc N2	88.25	2.02	111.34	23.09	226.51	32.85
Junc N3	88.12	0.11	111.16	23.04	226.02	32.78
Junc N4	87.85	0.20	111.27	23.42	229.75	33.32
Junc N5	87.19	0.62	111.51	24.32	238.58	34.60
Junc N6	84.95	0.00	112.20	27.25	267.32	38.77
Junc N7	82.95	0.40	112.76	29.81	292.44	42.41
Junc N8	88.28	0.33	110.65	22.37	219.45	31.83
Junc N9	88.54	0.40	109.87	21.33	209.25	30.35
Junc N10	88.80	0.22	110.75	21.95	215.33	31.23
Junc N11	90.47	63.44	106.36	15.89	155.88	22.61
Junc N12	92.25	95.36	106.32	14.07	138.03	20.02
Junc N13	89.86	0.44	110.44	20.58	201.89	29.28
Junc N14	91.70	0.11	110.36	18.66	183.05	26.55
Junc N15	91.36	0.25	110.46	19.10	187.37	27.18
Junc N16	89.81	0.36	110.52	20.71	203.17	29.47
Junc N17	88.25	0.31	110.59	22.34	219.16	31.79
Junc N18	88.10	0.47	110.59	22.49	220.63	32.00
Junc N19	88.74	0.14	110.64	21.90	214.84	31.16
Junc N20	89.41	0.57	110.56	21.15	207.48	30.09
Junc N21	90.00	0.34	110.59	20.59	201.99	29.30
Junc N22	90.33	0.30	110.77	20.44	200.52	29.08
Junc N23	90.11	0.50	110.85	20.74	203.46	29.51
Junc N24	89.95	0.11	110.92	20.97	205.72	29.84
Junc N25	90.15	0.22	110.91	20.76	203.66	29.54
Junc N26	90.00	0.06	110.89	20.89	204.93	29.72
Junc N27	90.60	0.19	110.86	20.26	198.75	28.83
Junc N28	91.00	0.30	110.80	19.80	194.24	28.17
Junc N29	89.20	0.53	111.10	21.90	214.84	31.16
Junc N30	88.35	0.48	111.18	22.83	223.96	32.48
Junc N31	88.30	0.46	111.27	22.97	225.34	32.68
Junc N32	88.10	0.20	111.36	23.26	228.18	33.09
Junc N33	87.40	0.18	111.46	24.06	236.03	34.23
Junc N34	87.95	1.20	111.35	23.40	229.55	33.29
Junc N35	87.50	0.58	111.22	23.72	232.69	33.75
Junc N36	86.20	0.54	111.21	25.01	245.35	35.58
Junc N37	89.83	0.53	111.21	21.38	209.74	30.42
Junc N38	90.80	0.39	111.16	20.36	199.73	28.97
Junc N39	91.08	0.52	111.15	20.07	196.89	28.56
Junc N40	90.90	0.36	111.13	20.23	198.46	28.78
Junc N41	90.64	0.52	111.12	20.48	200.91	29.14
Junc N42	90.30	0.42	111.11	20.81	204.15	29.61
Junc N43	90.00	0.20	111.11	21.11	207.09	30.04
Junc N44	89.55	0.22	111.19	21.64	212.29	30.79
Junc N45	88.50	0.17	111.19	22.69	222.59	32.28
Junc N46	87.00	0.14	111.19	24.19	237.30	34.42
Junc N47	86.15	1.08	111.19	25.04	245.64	35.63
Junc N48	86.66	0.69	111.16	24.50	240.35	34.86
Junc N49	84.50	0.66	111.16	26.66	261.53	37.93
Junc N50	82.68	0.16	111.16	28.48	279.39	40.52
Junc N51	81.20	0.50	111.16	29.96	293.91	42.63
Junc N52	85.65	0.00	111.21	25.56	250.74	36.37
Junc N53	85.10	1.09	111.21	26.11	256.14	37.15
Junc N54	80.85	0.00	113.79	32.94	323.14	46.87
Junc KNE01	81.00	2.86	114.38	33.38	327.46	47.49
Junc KNE02,11-	82.23	10.41	113.32	31.09	304.99	44.24
Junc KNE03	88.85	0.80	111.23	22.38	219.55	31.84
Junc KNE04,5-6,20	84.00	5.41	112.61	28.61	280.66	40.71
Junc KNE07	88.38	0.13	111.54	23.16	227.20	32.95
Junc KNE08	90.72	0.22	110.54	19.82	194.43	28.20
Junc KNE09	88.86	0.48	110.67	21.81	213.96	31.03
Junc KNE10	89.84	0.22	110.93	21.09	206.89	30.01
Junc KNE14-15	71.10	6.83	116.14	45.04	441.84	64.08
Junc KNE16	71.75	1.80	115.63	43.88	430.46	62.43
Junc KNE17	76.50	1.83	115.01	38.51	377.78	54.79
Junc KNE18	87.52	0.18	111.38	23.86	234.07	33.95
Junc KNE19	78.25	0.67	116.38	38.13	374.06	54.25
Junc KNE22	92.65	0.33	110.23	17.58	172.46	25.01
Junc KNE23	91.30	0.33	111.14	19.84	194.63	28.23
Junc KNE24	90.60	0.20	111.19	20.59	201.99	29.30
Junc KNE25	87.40	1.06	111.64	24.24	237.79	34.49
Junc KNE26	90.3	0.14	110.91	20.61		

Minimum Pressure
Fireflow Applied (sum)

Pipe Report

Link ID	Length m	Diameter mm	Roughness	Flow LPS	Velocity m/s	Headloss m/km	Friction Factor
Pipe P1	120.00	400	120	-159.72	1.27	4.37	0.021
Pipe P2A	460.00	400	120	-159.05	1.27	4.33	0.021
Pipe P2B	300.00	400	120	104.19	0.83	1.98	0.023
Pipe P2C	235.00	400	120	104.19	0.83	1.98	0.023
Pipe P3	260.00	300	120	95.31	1.35	6.82	0.022
Pipe P4	175.00	300	120	89.90	1.27	6.12	0.022
Pipe P5	83.00	300	120	53.55	0.76	2.34	0.024
Pipe P6	82.00	300	120	51.53	0.73	2.18	0.024
Pipe P7	75.00	300	120	40.94	0.58	1.43	0.025
Pipe P8	75.00	300	120	41.14	0.58	1.44	0.025
Pipe P9	90.00	300	120	-41.32	0.58	1.45	0.025
Pipe P11	85.00	300	120	-93.38	1.32	6.56	0.022
Pipe P12	85.00	300	120	-93.38	1.32	6.56	0.022
Pipe P13	85.00	300	120	-93.78	1.33	6.62	0.022
Pipe P14	84.00	300	120	90.35	1.28	6.18	0.022
Pipe P15	92.00	200	110	33.64	1.07	8.39	0.029
Pipe P16	92.00	200	110	-36.00	1.15	9.51	0.028
Pipe P17	110.00	200	110	69.24	2.20	31.95	0.026
Pipe P18	110.00	200	110	5.80	0.18	0.32	0.037
Pipe P19	76.00	200	110	-89.56	2.85	51.44	0.025
Pipe P20	110.00	300	120	-47.22	0.67	1.86	0.025
Pipe P21	110.00	300	120	-47.66	0.67	1.89	0.024
Pipe P22	84.00	300	120	-42.66	0.60	1.54	0.025
Pipe P23	60.00	300	120	42.77	0.61	1.55	0.025
Pipe P24	85.00	200	110	-9.20	0.29	0.76	0.035
Pipe P25	83.00	200	110	-9.56	0.30	0.82	0.035
Pipe P26	84.00	200	110	-8.72	0.28	0.69	0.035
Pipe P27	89.00	200	110	-1.15	0.04	0.02	0.047
Pipe P28	100.00	200	110	-7.01	0.22	0.46	0.036
Pipe P29	75.00	200	110	-7.15	0.23	0.48	0.036
Pipe P30	110.00	200	110	-5.39	0.17	0.28	0.038
Pipe P31	99.00	200	110	-4.82	0.15	0.23	0.038
Pipe P32	80.00	300	120	33.82	0.48	1.00	0.026
Pipe P33	72.00	300	120	29.23	0.41	0.76	0.026
Pipe P34	103.00	300	120	29.57	0.42	0.78	0.026
Pipe P35	79.00	300	120	-37.20	0.53	1.19	0.025
Pipe P36	102.00	300	120	-30.13	0.43	0.81	0.026
Pipe P37	101.00	300	120	-30.63	0.43	0.83	0.026
Pipe P38	40.00	250	110	-8.38	0.17	0.22	0.036
Pipe P39	40.00	250	110	-8.27	0.17	0.21	0.036
Pipe P40	42.00	200	110	7.91	0.25	0.58	0.036
Pipe P41	58.00	200	110	7.85	0.25	0.57	0.036
Pipe P42	100.00	200	110	-7.66	0.24	0.54	0.036
Pipe P43	76.00	200	110	-7.36	0.23	0.50	0.036
Pipe P10	90.00	300	120	-41.94	0.59	1.49	0.025
Pipe P44	65.00	250	110	-0.14	0.00	0.00	0.000
Pipe P45	125.00	300	120	-39.24	0.56	1.32	0.025
Pipe P46	85.00	200	110	-10.85	0.35	1.03	0.034
Pipe P47	73.00	200	110	-11.33	0.36	1.12	0.034
Pipe P48	75.00	200	110	-11.79	0.38	1.20	0.034
Pipe P49	80.00	200	110	-11.99	0.38	1.24	0.033
Pipe P50	90.00	300	120	-50.38	0.71	2.09	0.024
Pipe P51	85.00	300	120	38.20	0.54	1.25	0.025
Pipe N52	100.00	300	120	37.00	0.52	1.18	0.025
Pipe P53	85.00	200	110	13.65	0.43	1.58	0.033
Pipe P54	79.00	250	110	7.30	0.15	0.17	0.037
Pipe P55	70.00	250	110	6.72	0.14	0.14	0.038
Pipe P56	102.00	300	120	15.25	0.22	0.23	0.029
Pipe P57	101.00	300	120	14.72	0.21	0.21	0.029
Pipe P58	82.00	300	120	-18.00	0.25	0.31	0.028
Pipe P59	110.00	300	120	9.73	0.14	0.10	0.031
Pipe P60	110.00	300	120	9.21	0.13	0.09	0.031
Pipe P61	95.00	300	120	-8.88	0.13	0.08	0.031
Pipe P62	110.00	300	120	8.52	0.12	0.08	0.032
Pipe P63	110.00	300	120	8.00	0.11	0.07	0.032
Pipe P64	79.00	200	110	-7.88	0.25	0.57	0.036
Pipe P65	40.00	300	120	-15.46	0.22	0.23	0.029
Pipe P66	40.00	300	120	15.26	0.22	0.23	0.029
Pipe P67	175.00	250	110	5.09	0.10	0.09	0.039
Pipe P68	83.00	250	110	3.48	0.07	0.04	0.041
Pipe P69	70.00	250	110	3.70	0.08	0.05	0.041
Pipe P70	62.00	250	110	1.22	0.02	0.01	0.049
Pipe P71	75.00	250	110	1.08	0.02	0.00	0.049
Pipe P72	60.00	250	110	1.09	0.02	0.00	0.049
Pipe P73	60.00	250	110	1.09	0.02	0.00	0.049
Pipe P74	85.00	250	110	2.01	0.04	0.02	0.045
Pipe P75	85.00	250	110	1.32	0.03	0.01	0.048
Pipe P76	85.00	200	110	0.66	0.02	0.01	0.052
Pipe P77	85.00	200	110	0.50	0.02	0.00	0.054
Pipe P78	82.00	200	110	-36.22	1.15	9.62	0.028
Pipe P79	400.00	300	120	-43.31	0.61	1.58	0.025
Pipe P80	360.00	300	120	-45.14	0.64	1.71	0.025
Pipe P81	280.00	300	120	-46.94	0.66	1.84	0.025
Pipe P82	320.00	300	120	-53.77	0.76	2.36	0.024

Junction Report

Node ID	Elevation m	Demand LPS	Total Head m	Pressure m	Pressure kPa	Pressure psi
Resvr 1	116.90	-166.66	116.90	0.00	0.00	0.00
Resvr 2	116.90	-55.83	116.90	0.00	0.00	0.00
Junc N2	88.25	2.02	110.96	22.71	222.79	32.31
Junc N3	88.12	0.11	110.71	22.59	221.61	32.14
Junc N4	87.85	0.20	110.78	22.93	224.94	32.63
Junc N5	87.19	0.62	110.96	23.77	233.18	33.82
Junc N6	84.95	0.00	111.69	26.74	262.32	38.05
Junc N7	82.95	0.40	112.33	29.38	288.22	41.80
Junc N8	88.28	0.33	110.15	21.87	214.54	31.12
Junc N9	88.54	0.40	110.20	21.66	212.48	30.82
Junc N10	88.80	0.22	110.74	21.94	215.23	31.22
Junc N11	90.47	0.44	109.87	19.40	190.31	27.60
Junc N12	92.25	0.36	109.55	17.30	169.71	24.61
Junc N13	89.86	0.44	109.74	19.88	195.02	28.29
Junc N14	91.70	95.11	108.86	17.16	168.34	24.42
Junc N15	91.36	72.25	108.87	17.51	171.77	24.91
Junc N16	89.81	0.36	109.17	19.36	189.92	27.55
Junc N17	88.25	0.31	109.48	21.23	208.27	30.21
Junc N18	88.10	0.47	109.40	21.30	208.95	30.31
Junc N19	88.74	0.14	109.41	20.67	202.77	29.41
Junc N20	89.41	0.57	109.23	19.82	194.43	28.20
Junc N21	90.00	0.34	109.23	19.23	188.65	27.36
Junc N22	90.33	0.30	109.59	19.26	188.94	27.40
Junc N23	90.11	0.50	109.73	19.62	192.47	27.92
Junc N24	89.95	0.11	109.87	19.92	195.42	28.34
Junc N25	90.15	0.22	109.85	19.70	193.26	28.03
Junc N26	90.00	0.06	109.81	19.81	194.34	28.19
Junc N27	90.60	0.19	109.75	19.15	187.86	27.25
Junc N28	91.00	0.30	109.66	18.66	183.05	26.55
Junc N29	89.20	0.53	110.17	20.97	205.72	29.84
Junc N30	88.35	0.48	110.32	21.97	215.53	31.26
Junc N31	88.30	0.46	110.45	22.15	217.29	31.52
Junc N32	88.10	0.20	110.60	22.50	220.73	32.01
Junc N33	87.40	0.18	110.76	23.36	229.16	33.24
Junc N34	87.95	1.20	110.59	22.64	222.10	32.21
Junc N35	87.50	0.58	110.38	22.88	224.45	32.55
Junc N36	86.20	0.54	110.37	24.17	237.11	34.39
Junc N37	89.83	0.53	110.36	20.53	201.40	29.21
Junc N38	90.80	0.39	110.29	19.49	191.20	27.73
Junc N39	91.08	0.52	110.27	19.19	188.25	27.30
Junc N40	90.90	0.36	110.24	19.34	189.73	27.52
Junc N41	90.64	0.52	110.22	19.58	192.08	27.86
Junc N42	90.30	0.42	110.21	19.91	195.32	28.33
Junc N43	90.00	0.20	110.19	20.19	198.06	28.73
Junc N44	89.55	0.22	110.34	20.79	203.95	29.58
Junc N45	88.50	0.17	110.34	21.84	214.25	31.07
Junc N46	87.00	0.14	110.34	23.34	228.97	33.21
Junc N47	86.15	1.08	110.34	24.19	237.30	34.42
Junc N48	86.66	0.69	110.71	24.05	235.93	34.22
Junc N49	84.50	0.66	110.71	26.21	257.12	37.29
Junc N50	82.68	0.16	110.71	28.03	274.97	39.88
Junc N51	81.20	0.50	110.70	29.50	289.40	41.97
Junc N52	85.65	0.00	110.37	24.72	242.50	35.17
Junc N53	85.10	1.09	110.37	25.27	247.90	35.95
Junc N54	80.85	0.00	113.50	32.65	320.30	46.46
Junc KNE01	81.00	2.86	114.17	33.17	325.40	47.19
Junc KNE02,11-13,21	82.23	10.41	112.98	30.75	301.66	43.75
Junc KNE03	88.85	0.80	110.40	21.55	211.41	30.66
Junc KNE04,5-6,20	84.00	5.41	112.34	28.34	278.02	40.32
Junc KNE07	88.38	0.13	111.23	22.85	224.16	32.51
Junc KNE08	90.72	0.22	109.09	18.37	180.21	26.14
Junc KNE09	88.86	0.48	109.42	20.56	201.69	29.25
Junc KNE10	89.84	0.22	109.88	20.04	196.59	28.51
Junc KNE14-15	71.10	6.83	116.09	44.99	441.35	64.01
Junc KNE16	71.75	1.80	115.53	43.78	429.48	62.29
Junc KNE17	76.50	1.83	114.86	38.36	376.31	54.58
Junc KNE18	87.52	0.18	110.86	23.34	228.97	33.21
Junc KNE19	78.25	0.67	116.33	38.08	373.56	54.18
Junc KNE22	92.65	0.33	109.34	16.69	163.73	23.75
Junc KNE23	91.30	0.33	110.25	18.95	185.90	26.96
Junc KNE24	90.60	0.20	110.33	19.73	193.55	28.07
Junc KNE25	87.40	1.06	111.05	23.65	232.01	33.65
Junc KNE26	90.30	0.14	109.85	19.55	191.79	27.82

Minimum Pressure
Fireflow Applied (sum)

Pipe Report

Link ID	Length m	Diameter mm	Roughness	Flow LPS	Velocity m/s	Headloss m/km	Friction Factor
Pipe P1	120.00	400	120	-166.66	1.33	4.73	0.021
Pipe P2A	460.00	400	120	-165.99	1.32	4.69	0.021
Pipe P2B	300.00	400	120	111.35	0.89	2.24	0.022
Pipe P2C	235.00	400	120	111.35	0.89	2.24	0.022
Pipe P3	260.00	300	120	97.15	1.37	7.06	0.022
Pipe P4	175.00	300	120	91.74	1.30	6.35	0.022
Pipe P5	83.00	300	120	63.74	0.90	3.24	0.023
Pipe P6	82.00	300	120	61.72	0.87	3.05	0.024
Pipe P7	75.00	300	120	34.18	0.48	1.02	0.026
Pipe P8	75.00	300	120	34.38	0.49	1.03	0.026
Pipe P9	90.00	300	120	-34.56	0.49	1.04	0.026
Pipe P11	85.00	300	120	-100.54	1.42	7.53	0.022
Pipe P12	85.00	300	120	-100.54	1.42	7.53	0.022
Pipe P13	85.00	300	120	-100.94	1.43	7.58	0.022
Pipe P14	84.00	300	120	93.78	1.33	6.62	0.022
Pipe P15	92.00	200	110	-7.85	0.25	0.57	0.036
Pipe P16	92.00	200	110	-27.65	0.88	5.84	0.030
Pipe P17	110.00	200	110	19.40	0.62	3.03	0.031
Pipe P18	110.00	200	110	18.96	0.60	2.90	0.031
Pipe P19	76.00	200	110	18.60	0.59	2.80	0.031
Pipe P20	110.00	300	120	-68.22	0.97	3.67	0.023
Pipe P21	110.00	300	120	-68.66	0.97	3.71	0.023
Pipe P22	84.00	300	120	86.49	1.22	5.70	0.022
Pipe P23	60.00	300	120	8.62	0.12	0.08	0.032
Pipe P24	85.00	200	110	-21.40	0.68	3.63	0.031
Pipe P25	83.00	200	110	-21.76	0.69	3.74	0.031
Pipe P26	84.00	200	110	-32.64	1.04	7.94	0.029
Pipe P27	89.00	200	110	10.57	0.34	0.98	0.034
Pipe P28	100.00	200	110	-3.23	0.10	0.11	0.041
Pipe P29	75.00	200	110	-3.37	0.11	0.12	0.040
Pipe P30	110.00	200	110	-13.33	0.42	1.51	0.033
Pipe P31	99.00	200	110	-12.76	0.41	1.39	0.033
Pipe P32	80.00	300	120	59.47	0.84	2.85	0.024
Pipe P33	72.00	300	120	46.93	0.66	1.84	0.025
Pipe P34	103.00	300	120	47.27	0.67	1.86	0.025
Pipe P35	79.00	300	120	-51.12	0.72	2.15	0.024
Pipe P36	102.00	300	120	-41.23	0.58	1.44	0.025
Pipe P37	101.00	300	120	-41.73	0.59	1.48	0.025
Pipe P38	40.00	250	110	-11.21	0.23	0.37	0.035
Pipe P39	40.00	250	110	-11.10	0.23	0.36	0.035
Pipe P40	42.00	200	110	10.74	0.34	1.01	0.034
Pipe P41	58.00	200	110	10.68	0.34	1.00	0.034
Pipe P42	100.00	200	110	-10.49	0.33	0.97	0.034
Pipe P43	76.00	200	110	-10.19	0.32	0.92	0.034
Pipe P10	90.00	300	120	-35.18	0.50	1.08	0.026
Pipe P44	65.00	250	110	-0.14	0.00	0.00	0.086
Pipe P45	125.00	300	120	-53.16	0.75	2.31	0.024
Pipe P46	85.00	200	110	-14.29	0.45	1.72	0.033
Pipe P47	73.00	200	110	-14.77	0.47	1.83	0.032
Pipe P48	75.00	200	110	-15.23	0.48	1.93	0.032
Pipe P49	80.00	200	110	-15.43	0.49	1.98	0.032
Pipe P50	90.00	300	120	-64.30	0.91	3.29	0.023
Pipe P51	85.00	300	120	48.69	0.69	1.97	0.024
Pipe N52	100.00	300	120	47.49	0.67	1.88	0.024
Pipe P53	85.00	200	110	18.19	0.58	2.69	0.031
Pipe P54	79.00	250	110	8.89	0.18	0.24	0.036
Pipe P55	70.00	250	110	8.31	0.17	0.21	0.036
Pipe P56	102.00	300	120	19.60	0.28	0.36	0.028
Pipe P57	101.00	300	120	19.07	0.27	0.35	0.028
Pipe P58	82.00	300	120	-23.94	0.34	0.53	0.027
Pipe P59	110.00	300	120	12.89	0.18	0.17	0.030
Pipe P60	110.00	300	120	12.37	0.17	0.16	0.030
Pipe P61	95.00	300	120	-12.04	0.17	0.15	0.030
Pipe P62	110.00	300	120	11.68	0.17	0.14	0.030
Pipe P63	110.00	300	120	11.16	0.16	0.13	0.030
Pipe P64	79.00	200	110	-10.67	0.34	1.00	0.034
Pipe P65	40.00	300	120	-21.40	0.30	0.43	0.028
Pipe P66	40.00	300	120	21.20	0.30	0.42	0.028
Pipe P67	175.00	250	110	6.68	0.14	0.14	0.038
Pipe P68	83.00	250	110	5.07	0.10	0.09	0.039
Pipe P69	70.00	250	110	5.29	0.11	0.09	0.039
Pipe P70	62.00	250	110	1.22	0.02	0.01	0.049
Pipe P71	75.00	250	110	1.08	0.02	0.00	0.049
Pipe P72	60.00	250	110	1.09	0.02	0.00	0.049
Pipe P73	60.00	250	110	1.09	0.02	0.00	0.049
Pipe P74	85.00	250	110	2.01	0.04	0.02	0.045
Pipe P75	85.00	250	110	1.32	0.03	0.01	0.048
Pipe P76	85.00	200	110	0.66	0.02	0.01	0.052
Pipe P77	85.00	200	110	0.50	0.02	0.00	0.053
Pipe P78	82.00	200	110	-27.87	0.89	5.92	0.030
Pipe P79	400.00	300	120	-45.37	0.64	1.72	0.025
Pipe P80	360.00	300	120	-47.20	0.67	1.86	0.025
Pipe P81	280.00	300	120	-49.00	0.69	1.99	0.024
Pipe P82	320.00	300	120	-55.83	0.79	2.53	0.024

Junction Report

Node ID	Elevation m	Demand LPS	Total Head m	Pressure m	Pressure kPa	Pressure psi
Resvr 1	116.90	-166.66	116.90	0.00	0.00	0.00
Resvr 2	116.90	-55.83	116.90	0.00	0.00	0.00
Junc N2	88.25	2.02	111.00	22.75	223.18	32.37
Junc N3	88.12	0.11	110.75	22.63	222.00	32.20
Junc N4	87.85	0.20	110.80	22.95	225.14	32.65
Junc N5	87.19	0.62	110.93	23.74	232.89	33.78
Junc N6	84.95	0.00	111.66	26.71	262.03	38.00
Junc N7	82.95	0.40	112.31	29.36	288.02	41.77
Junc N8	88.28	0.33	110.24	21.96	215.43	31.25
Junc N9	88.54	0.40	110.32	21.78	213.66	30.99
Junc N10	88.80	0.22	110.82	22.02	216.02	31.33
Junc N11	90.47	0.44	110.10	19.63	192.57	27.93
Junc N12	92.25	0.36	109.88	17.63	172.95	25.08
Junc N13	89.86	0.44	109.98	20.12	197.38	28.63
Junc N14	91.70	0.11	109.44	17.74	174.03	25.24
Junc N15	91.36	0.25	109.22	17.86	175.21	25.41
Junc N16	89.81	0.36	109.09	19.28	189.14	27.43
Junc N17	88.25	0.31	108.96	20.71	203.17	29.47
Junc N18	88.10	72.47	106.82	18.72	183.64	26.64
Junc N19	88.74	0.14	108.10	19.36	189.92	27.55
Junc N20	89.41	95.57	106.11	16.70	163.83	23.76
Junc N21	90.00	0.34	109.05	19.05	186.88	27.10
Junc N22	90.33	0.30	109.27	18.94	185.80	26.95
Junc N23	90.11	0.50	109.45	19.34	189.73	27.52
Junc N24	89.95	0.11	109.61	19.66	192.86	27.97
Junc N25	90.15	0.22	109.60	19.45	190.80	27.67
Junc N26	90.00	0.06	109.55	19.55	191.79	27.82
Junc N27	90.60	0.19	109.48	18.88	185.21	26.86
Junc N28	91.00	0.30	109.36	18.36	180.11	26.12
Junc N29	89.20	0.53	109.98	20.78	203.85	29.57
Junc N30	88.35	0.48	110.15	21.80	213.86	31.02
Junc N31	88.30	0.46	110.31	22.01	215.92	31.32
Junc N32	88.10	0.20	110.48	22.38	219.55	31.84
Junc N33	87.40	0.18	110.66	23.26	228.18	33.09
Junc N34	87.95	1.20	110.47	22.52	220.92	32.04
Junc N35	87.50	0.58	110.23	22.73	222.98	32.34
Junc N36	86.20	0.54	110.21	24.01	235.54	34.16
Junc N37	89.83	0.53	110.21	20.38	199.93	29.00
Junc N38	90.80	0.39	110.11	19.31	189.43	27.47
Junc N39	91.08	0.52	110.09	19.01	186.49	27.05
Junc N40	90.90	0.36	110.06	19.16	187.96	27.26
Junc N41	90.64	0.52	110.04	19.40	190.31	27.60
Junc N42	90.30	0.42	110.02	19.72	193.45	28.06
Junc N43	90.00	0.20	110.00	20.00	196.20	28.46
Junc N44	89.55	0.22	110.17	20.62	202.28	29.34
Junc N45	88.50	0.17	110.18	21.68	212.68	30.85
Junc N46	87.00	0.14	110.18	23.18	227.40	32.98
Junc N47	86.15	1.08	110.18	24.03	235.73	34.19
Junc N48	86.66	0.69	110.75	24.09	236.32	34.28
Junc N49	84.50	0.66	110.74	26.24	257.41	37.33
Junc N50	82.68	0.16	110.74	28.06	275.27	39.92
Junc N51	81.20	0.50	110.74	29.54	289.79	42.03
Junc N52	85.65	0.00	110.21	24.56	240.93	34.94
Junc N53	85.10	1.09	110.21	25.11	246.33	35.73
Junc N54	80.85	0.00	113.49	32.64	320.20	46.44
Junc KNE01	81.00	2.86	114.17	33.17	325.40	47.19
Junc KNE02,11-13,21	82.23	10.41	112.96	30.73	301.46	43.72
Junc KNE03	88.85	0.80	110.25	21.40	209.93	30.45
Junc KNE04,5-6,20	84.00	5.41	112.37	28.37	278.31	40.37
Junc KNE07	88.38	0.13	111.27	22.89	224.55	32.57
Junc KNE08	90.72	0.22	109.04	18.32	179.72	26.07
Junc KNE09	88.86	0.48	109.07	20.21	198.26	28.76
Junc KNE10	89.84	0.22	109.63	19.79	194.14	28.16
Junc KNE14-15	71.10	6.83	116.09	44.99	441.35	64.01
Junc KNE16	71.75	1.80	115.53	43.78	429.48	62.29
Junc KNE17	76.50	1.83	114.86	38.36	376.31	54.58
Junc KNE18	87.52	0.18	110.86	23.34	228.97	33.21
Junc KNE19	78.25	0.67	116.33	38.08	373.56	54.18
Junc KNE22	92.65	0.33	109.74	17.09	167.65	24.32
Junc KNE23	91.30	0.33	110.07	18.77	184.13	26.71
Junc KNE24	90.60	0.20	110.17	19.57	191.98	27.84
Junc KNE25	87.40	1.06	111.01	23.61	231.61	33.59
Junc KNE26	90.30	0.14	109.60	19.30	189.33	27.46

Minimum Pressure
Fireflow Applied (sum)

Pipe Report

Link ID	Length m	Diameter mm	Roughness	Flow LPS	Velocity m/s	Headloss m/km	Friction Factor
Pipe P1	120.00	400	120	-166.66	1.33	4.73	0.021
Pipe P2A	460.00	400	120	-165.99	1.32	4.69	0.021
Pipe P2B	300.00	400	120	112.13	0.89	2.27	0.022
Pipe P2C	235.00	400	120	112.13	0.89	2.27	0.022
Pipe P3	260.00	300	120	96.37	1.36	6.96	0.022
Pipe P4	175.00	300	120	90.96	1.29	6.25	0.022
Pipe P5	83.00	300	120	64.09	0.91	3.27	0.023
Pipe P6	82.00	300	120	62.07	0.88	3.08	0.024
Pipe P7	75.00	300	120	29.45	0.42	0.77	0.026
Pipe P8	75.00	300	120	29.65	0.42	0.78	0.026
Pipe P9	90.00	300	120	-29.83	0.42	0.79	0.026
Pipe P11	85.00	300	120	-101.32	1.43	7.64	0.022
Pipe P12	85.00	300	120	-101.32	1.43	7.64	0.022
Pipe P13	85.00	300	120	-101.72	1.44	7.69	0.022
Pipe P14	84.00	300	120	89.40	1.26	6.06	0.022
Pipe P15	92.00	200	110	-10.30	0.33	0.94	0.034
Pipe P16	92.00	200	110	-26.52	0.84	5.40	0.030
Pipe P17	110.00	200	110	15.82	0.50	2.08	0.032
Pipe P18	110.00	200	110	15.38	0.49	1.97	0.032
Pipe P19	76.00	200	110	15.02	0.48	1.89	0.032
Pipe P20	110.00	300	120	-52.56	0.74	2.26	0.024
Pipe P21	110.00	300	120	-53.00	0.75	2.30	0.024
Pipe P22	84.00	300	120	67.25	0.95	3.57	0.023
Pipe P23	60.00	300	120	-67.14	0.95	3.56	0.023
Pipe P24	85.00	200	110	13.70	0.44	1.59	0.033
Pipe P25	83.00	200	110	13.34	0.42	1.51	0.033
Pipe P26	84.00	200	110	-46.36	1.48	15.20	0.027
Pipe P27	89.00	200	110	59.39	1.89	24.04	0.026
Pipe P28	100.00	200	110	-42.27	1.35	12.81	0.028
Pipe P29	75.00	200	110	-42.41	1.35	12.89	0.028
Pipe P30	110.00	200	110	-29.19	0.93	6.45	0.029
Pipe P31	99.00	200	110	66.38	2.11	29.54	0.026
Pipe P32	80.00	300	120	-53.20	0.75	2.32	0.024
Pipe P33	72.00	300	120	13.40	0.19	0.18	0.030
Pipe P34	103.00	300	120	13.74	0.19	0.19	0.029
Pipe P35	79.00	300	120	-56.63	0.80	2.60	0.024
Pipe P36	102.00	300	120	-45.63	0.65	1.74	0.025
Pipe P37	101.00	300	120	-46.13	0.65	1.78	0.025
Pipe P38	40.00	250	110	-12.32	0.25	0.44	0.034
Pipe P39	40.00	250	110	-12.21	0.25	0.43	0.034
Pipe P40	42.00	200	110	11.85	0.38	1.22	0.034
Pipe P41	58.00	200	110	11.79	0.38	1.20	0.034
Pipe P42	100.00	200	110	-11.60	0.37	1.17	0.034
Pipe P43	76.00	200	110	-11.30	0.36	1.11	0.034
Pipe P10	90.00	300	120	-30.45	0.43	0.82	0.026
Pipe P44	65.00	250	110	-0.14	0.00	0.00	0.086
Pipe P45	125.00	300	120	-58.67	0.83	2.78	0.024
Pipe P46	85.00	200	110	-15.66	0.50	2.04	0.032
Pipe P47	73.00	200	110	-16.14	0.51	2.15	0.032
Pipe P48	75.00	200	110	-16.60	0.53	2.27	0.032
Pipe P49	80.00	200	110	-16.80	0.53	2.32	0.032
Pipe P50	90.00	300	120	-69.81	0.99	3.83	0.023
Pipe P51	85.00	300	120	52.84	0.75	2.29	0.024
Pipe N52	100.00	300	120	51.64	0.73	2.19	0.024
Pipe P53	85.00	200	110	19.99	0.64	3.20	0.031
Pipe P54	79.00	250	110	9.52	0.19	0.27	0.036
Pipe P55	70.00	250	110	8.94	0.18	0.24	0.036
Pipe P56	102.00	300	120	21.33	0.30	0.43	0.028
Pipe P57	101.00	300	120	20.80	0.29	0.41	0.028
Pipe P58	82.00	300	120	-26.29	0.37	0.63	0.027
Pipe P59	110.00	300	120	14.13	0.20	0.20	0.029
Pipe P60	110.00	300	120	13.61	0.19	0.19	0.029
Pipe P61	95.00	300	120	-13.28	0.19	0.18	0.030
Pipe P62	110.00	300	120	12.92	0.18	0.17	0.030
Pipe P63	110.00	300	120	12.40	0.18	0.16	0.030
Pipe P64	79.00	200	110	-11.77	0.37	1.20	0.034
Pipe P65	40.00	300	120	-23.75	0.34	0.52	0.027
Pipe P66	40.00	300	120	23.55	0.33	0.51	0.027
Pipe P67	175.00	250	110	7.31	0.15	0.17	0.037
Pipe P68	83.00	250	110	5.70	0.12	0.11	0.038
Pipe P69	70.00	250	110	5.92	0.12	0.11	0.038
Pipe P70	62.00	250	110	1.22	0.02	0.01	0.048
Pipe P71	75.00	250	110	1.08	0.02	0.00	0.049
Pipe P72	60.00	250	110	1.09	0.02	0.00	0.049
Pipe P73	60.00	250	110	1.09	0.02	0.00	0.048
Pipe P74	85.00	250	110	2.01	0.04	0.02	0.045
Pipe P75	85.00	250	110	1.32	0.03	0.01	0.048
Pipe P76	85.00	200	110	0.66	0.02	0.01	0.052
Pipe P77	85.00	200	110	0.50	0.02	0.00	0.053
Pipe P78	82.00	200	110	-26.74	0.85	5.48	0.030
Pipe P79	400.00	300	120	-45.37	0.64	1.72	0.025
Pipe P80	360.00	300	120	-47.20	0.67	1.86	0.025
Pipe P81	280.00	300	120	-49.00	0.69	1.99	0.024
Pipe P82	320.00	300	120	-55.83	0.79	2.53	0.024

Junction Report

Node ID	Elevation m	Demand LPS	Total Head m	Pressure m	Pressure kPa	Pressure psi
Resvr 1	116.90	-161.26	116.90	0.00	0.00	0.00
Resvr 2	116.90	-54.23	116.90	0.00	0.00	0.00
Junc N2	88.25	2.02	111.47	23.22	227.79	33.04
Junc N3	88.12	0.11	111.23	23.11	226.71	32.88
Junc N4	87.85	0.20	111.24	23.39	229.46	33.28
Junc N5	87.19	0.62	111.25	24.06	236.03	34.23
Junc N6	84.95	0.00	111.89	26.94	264.28	38.33
Junc N7	82.95	0.40	112.52	29.57	290.08	42.07
Junc N8	88.28	0.33	110.94	22.66	222.29	32.24
Junc N9	88.54	0.40	111.01	22.47	220.43	31.97
Junc N10	88.80	0.22	111.39	22.59	221.61	32.14
Junc N11	90.47	0.44	110.85	20.38	199.93	29.00
Junc N12	92.25	0.36	110.69	18.44	180.90	26.24
Junc N13	89.86	0.44	110.77	20.91	205.13	29.75
Junc N14	91.70	0.11	110.38	18.68	183.25	26.58
Junc N15	91.36	0.25	110.23	18.87	185.11	26.85
Junc N16	89.81	0.36	110.28	20.47	200.81	29.13
Junc N17	88.25	0.31	110.33	22.08	216.60	31.42
Junc N18	88.10	0.47	109.98	21.88	214.64	31.13
Junc N19	88.74	0.14	109.65	20.91	205.13	29.75
Junc N20	89.41	0.57	109.98	20.57	201.79	29.27
Junc N21	90.00	0.34	109.74	19.74	193.65	28.09
Junc N22	90.33	0.30	108.99	18.66	183.05	26.55
Junc N23	90.11	0.50	108.99	18.88	185.21	26.86
Junc N24	89.95	0.11	108.53	18.58	182.27	26.44
Junc N25	90.15	0.22	108.07	17.92	175.80	25.50
Junc N26	90.00	0.06	106.64	16.64	163.24	23.68
Junc N27	90.60	95.19	104.68	14.08	138.12	20.03
Junc N28	91.00	65.30	105.12	14.12	138.52	20.09
Junc N29	89.20	0.53	109.59	20.39	200.03	29.01
Junc N30	88.35	0.48	109.88	21.53	211.21	30.63
Junc N31	88.30	0.46	110.14	21.84	214.25	31.07
Junc N32	88.10	0.20	110.41	22.31	218.86	31.74
Junc N33	87.40	0.18	110.71	23.31	228.67	33.17
Junc N34	87.95	1.20	110.40	22.45	220.23	31.94
Junc N35	87.50	0.58	110.02	22.52	220.92	32.04
Junc N36	86.20	0.54	109.99	23.79	233.38	33.85
Junc N37	89.83	0.53	109.98	20.15	197.67	28.67
Junc N38	90.80	0.39	109.83	19.03	186.68	27.08
Junc N39	91.08	0.52	109.79	18.71	183.55	26.62
Junc N40	90.90	0.36	109.73	18.83	184.72	26.79
Junc N41	90.64	0.52	109.69	19.05	186.88	27.10
Junc N42	90.30	0.42	109.66	19.36	189.92	27.55
Junc N43	90.00	0.20	109.63	19.63	192.57	27.93
Junc N44	89.55	0.22	109.93	20.38	199.93	29.00
Junc N45	88.50	0.17	109.94	21.44	210.33	30.51
Junc N46	87.00	0.14	109.94	22.94	225.04	32.64
Junc N47	86.15	1.08	109.94	23.79	233.38	33.85
Junc N48	86.66	0.69	111.23	24.57	241.03	34.96
Junc N49	84.50	0.66	111.23	26.73	262.22	38.03
Junc N50	82.68	0.16	111.23	28.55	280.08	40.62
Junc N51	81.20	0.50	111.23	30.03	294.59	42.73
Junc N52	85.65	0.00	109.99	24.34	238.78	34.63
Junc N53	85.10	1.09	109.99	24.89	244.17	35.41
Junc N54	80.85	0.00	113.67	32.82	321.96	46.70
Junc KNE01	81.00	2.86	114.34	33.34	327.07	47.44
Junc KNE02,11-13,21	82.23	10.41	113.15	30.92	303.33	43.99
Junc KNE03	88.85	0.80	110.05	21.20	207.97	30.16
Junc KNE04,5-6,20	84.00	5.41	112.71	28.71	281.65	40.85
Junc KNE07	88.38	0.13	111.73	23.35	229.06	33.22
Junc KNE08	90.72	0.22	109.98	19.26	188.94	27.40
Junc KNE09	88.86	0.48	109.41	20.55	201.60	29.24
Junc KNE10	89.84	0.22	108.99	19.15	187.86	27.25
Junc KNE14-15	71.10	6.83	116.13	45.03	441.74	64.07
Junc KNE16	71.75	1.80	115.61	43.86	430.27	62.40
Junc KNE17	76.50	1.83	114.98	38.48	377.49	54.75
Junc KNE18	87.52	0.18	111.25	23.73	232.79	33.76
Junc KNE19	78.25	0.67	116.37	38.12	373.96	54.24
Junc KNE22	92.65	0.33	110.59	17.94	175.99	25.53
Junc KNE23	91.30	0.33	109.76	18.46	181.09	26.27
Junc KNE24	90.60	0.20	109.91	19.31	189.43	27.47
Junc KNE25	87.40	1.06	111.26	23.86	234.07	33.95
Junc KNE26	90.30	0.14	108.07	17.77	174.32	25.28

Minimum Pressure
Fireflow Applied (sum)

Pipe Report

Link ID	Length m	Diameter mm	Roughness	Flow LPS	Velocity m/s	Headloss m/km	Friction Factor
Pipe P1	120.00	400	120	-161.26	1.28	4.45	0.021
Pipe P2A	460.00	400	120	-160.59	1.28	4.41	0.021
Pipe P2B	300.00	400	120	110.52	0.88	2.21	0.022
Pipe P2C	235.00	400	120	110.52	0.88	2.21	0.022
Pipe P3	260.00	300	120	90.98	1.29	6.26	0.022
Pipe P4	175.00	300	120	85.57	1.21	5.58	0.022
Pipe P5	83.00	300	120	62.37	0.88	3.11	0.024
Pipe P6	82.00	300	120	60.35	0.85	2.92	0.024
Pipe P7	75.00	300	120	7.90	0.11	0.07	0.032
Pipe P8	75.00	300	120	8.10	0.11	0.07	0.032
Pipe P9	90.00	300	120	-8.28	0.12	0.07	0.032
Pipe P11	85.00	300	120	-99.71	1.41	7.41	0.022
Pipe P12	85.00	300	120	-99.71	1.41	7.41	0.022
Pipe P13	85.00	300	120	-100.11	1.42	7.47	0.022
Pipe P14	84.00	300	120	66.12	0.94	3.46	0.023
Pipe P15	92.00	200	110	-9.17	0.29	0.76	0.035
Pipe P16	92.00	200	110	-22.85	0.73	4.10	0.030
Pipe P17	110.00	200	110	13.29	0.42	1.50	0.033
Pipe P18	110.00	200	110	12.85	0.41	1.41	0.033
Pipe P19	76.00	200	110	12.49	0.40	1.34	0.033
Pipe P20	110.00	300	120	-43.39	0.61	1.59	0.025
Pipe P21	110.00	300	120	-43.83	0.62	1.62	0.025
Pipe P22	84.00	300	120	55.55	0.79	2.51	0.024
Pipe P23	60.00	300	120	-55.44	0.78	2.50	0.024
Pipe P24	85.00	200	110	-8.01	0.26	0.59	0.036
Pipe P25	83.00	200	110	-8.37	0.27	0.64	0.035
Pipe P26	84.00	200	110	-31.13	0.99	7.27	0.029
Pipe P27	89.00	200	110	22.44	0.71	3.97	0.031
Pipe P28	100.00	200	110	20.31	0.65	3.30	0.031
Pipe P29	75.00	200	110	20.17	0.64	3.25	0.031
Pipe P30	110.00	200	110	-1.66	0.05	0.03	0.045
Pipe P31	99.00	200	110	-1.09	0.03	0.01	0.048
Pipe P32	80.00	300	120	-63.20	0.89	3.19	0.023
Pipe P33	72.00	300	120	-64.07	0.91	3.27	0.023
Pipe P34	103.00	300	120	-63.73	0.90	3.24	0.023
Pipe P35	79.00	300	120	83.43	1.18	5.33	0.023
Pipe P36	102.00	300	120	-5.90	0.08	0.04	0.033
Pipe P37	101.00	300	120	-6.40	0.09	0.05	0.033
Pipe P38	40.00	250	110	-72.00	1.47	11.58	0.026
Pipe P39	40.00	250	110	-71.89	1.46	11.55	0.026
Pipe P40	42.00	200	110	71.53	2.28	33.93	0.026
Pipe P41	58.00	200	110	71.47	2.27	33.87	0.026
Pipe P42	100.00	200	110	23.72	0.76	4.39	0.030
Pipe P43	76.00	200	110	89.02	2.83	50.88	0.025
Pipe P10	90.00	300	120	-8.90	0.13	0.08	0.031
Pipe P44	65.00	250	110	-0.14	0.00	0.00	0.000
Pipe P45	125.00	300	120	-78.61	1.11	4.77	0.023
Pipe P46	85.00	200	110	-20.59	0.66	3.38	0.031
Pipe P47	73.00	200	110	-21.07	0.67	3.53	0.031
Pipe P48	75.00	200	110	-21.53	0.69	3.67	0.031
Pipe P49	80.00	200	110	-21.73	0.69	3.74	0.031
Pipe P50	90.00	300	120	-89.75	1.27	6.10	0.022
Pipe P51	85.00	300	120	67.84	0.96	3.63	0.023
Pipe N52	100.00	300	120	66.64	0.94	3.52	0.023
Pipe P53	85.00	200	110	26.51	0.84	5.40	0.030
Pipe P54	79.00	250	110	11.77	0.24	0.40	0.035
Pipe P55	70.00	250	110	11.19	0.23	0.37	0.035
Pipe P56	102.00	300	120	27.56	0.39	0.69	0.027
Pipe P57	101.00	300	120	27.03	0.38	0.66	0.027
Pipe P58	82.00	300	120	-34.79	0.49	1.05	0.026
Pipe P59	110.00	300	120	18.63	0.26	0.33	0.028
Pipe P60	110.00	300	120	18.11	0.26	0.31	0.028
Pipe P61	95.00	300	120	-17.78	0.25	0.30	0.028
Pipe P62	110.00	300	120	17.42	0.25	0.29	0.028
Pipe P63	110.00	300	120	16.90	0.24	0.28	0.029
Pipe P64	79.00	200	110	-15.76	0.50	2.06	0.032
Pipe P65	40.00	300	120	-32.25	0.46	0.92	0.026
Pipe P66	40.00	300	120	32.05	0.45	0.91	0.026
Pipe P67	175.00	250	110	9.56	0.19	0.28	0.036
Pipe P68	83.00	250	110	7.95	0.16	0.20	0.037
Pipe P69	70.00	250	110	8.17	0.17	0.21	0.036
Pipe P70	62.00	250	110	1.22	0.02	0.01	0.049
Pipe P71	75.00	250	110	1.08	0.02	0.00	0.049
Pipe P72	60.00	250	110	1.09	0.02	0.00	0.048
Pipe P73	60.00	250	110	1.09	0.02	0.00	0.049
Pipe P74	85.00	250	110	2.01	0.04	0.02	0.045
Pipe P75	85.00	250	110	1.32	0.03	0.01	0.048
Pipe P76	85.00	200	110	0.66	0.02	0.01	0.052
Pipe P77	85.00	200	110	0.50	0.02	0.00	0.054
Pipe P78	82.00	200	110	-23.07	0.73	4.17	0.030
Pipe P79	400.00	300	120	-43.77	0.62	1.61	0.025
Pipe P80	360.00	300	120	-45.60	0.65	1.74	0.025
Pipe P81	280.00	300	120	-47.40	0.67	1.87	0.024
Pipe P82	320.00	300	120	-54.23	0.77	2.40	0.024

Junction Report

Node ID	Elevation m	Demand LPS	Total Head m	Pressure m	Pressure kPa	Pressure psi
Resvr 1	116.90	-166.66	116.90	0.00	0.00	0.00
Resvr 2	116.90	-55.83	116.90	0.00	0.00	0.00
Junc N2	88.25	2.02	111.11	22.86	224.26	32.53
Junc N3	88.12	0.11	110.85	22.73	222.98	32.34
Junc N4	87.85	0.20	110.86	23.01	225.73	32.74
Junc N5	87.19	0.62	110.88	23.69	232.40	33.71
Junc N6	84.95	0.00	111.57	26.62	261.14	37.88
Junc N7	82.95	0.40	112.24	29.29	287.33	41.67
Junc N8	88.28	0.33	110.52	22.24	218.17	31.64
Junc N9	88.54	0.40	110.59	22.05	216.31	31.37
Junc N10	88.80	0.22	111.01	22.21	217.88	31.60
Junc N11	90.47	0.44	110.41	19.94	195.61	28.37
Junc N12	92.25	0.36	110.23	17.98	176.38	25.58
Junc N13	89.86	0.44	110.32	20.46	200.71	29.11
Junc N14	91.70	0.11	109.88	18.18	178.35	25.87
Junc N15	91.36	0.25	109.71	18.35	180.01	26.11
Junc N16	89.81	0.36	109.76	19.95	195.71	28.39
Junc N17	88.25	0.31	109.82	21.57	211.60	30.69
Junc N18	88.10	0.47	109.42	21.32	209.15	30.33
Junc N19	88.74	0.14	109.05	20.31	199.24	28.90
Junc N20	89.41	0.57	109.42	20.01	196.30	28.47
Junc N21	90.00	0.34	109.15	19.15	187.86	27.25
Junc N22	90.33	72.30	108.29	17.96	176.19	25.55
Junc N23	90.11	0.50	108.44	18.33	179.82	26.08
Junc N24	89.95	0.11	108.46	18.51	181.58	26.34
Junc N25	90.15	0.22	108.33	18.18	178.35	25.87
Junc N26	90.00	0.06	107.93	17.93	175.89	25.51
Junc N27	90.60	0.19	107.39	16.79	164.71	23.89
Junc N28	91.00	95.30	106.45	15.45	151.56	21.98
Junc N29	89.20	0.53	109.20	20.00	196.20	28.46
Junc N30	88.35	0.48	109.49	21.14	207.38	30.08
Junc N31	88.30	0.46	109.76	21.46	210.52	30.53
Junc N32	88.10	0.20	110.04	21.94	215.23	31.22
Junc N33	87.40	0.18	110.34	22.94	225.04	32.64
Junc N34	87.95	1.20	110.03	22.08	216.60	31.42
Junc N35	87.50	0.58	109.64	22.14	217.19	31.50
Junc N36	86.20	0.54	109.61	23.41	229.65	33.31
Junc N37	89.83	0.53	109.60	19.77	193.94	28.13
Junc N38	90.80	0.39	109.44	18.64	182.86	26.52
Junc N39	91.08	0.52	109.40	18.32	179.72	26.07
Junc N40	90.90	0.36	109.34	18.44	180.90	26.24
Junc N41	90.64	0.52	109.31	18.67	183.15	26.56
Junc N42	90.30	0.42	109.28	18.98	186.19	27.01
Junc N43	90.00	0.20	109.24	19.24	188.74	27.38
Junc N44	89.55	0.22	109.55	20.00	196.20	28.46
Junc N45	88.50	0.17	109.56	21.06	206.60	29.96
Junc N46	87.00	0.14	109.56	22.56	221.31	32.10
Junc N47	86.15	1.08	109.56	23.41	229.65	33.31
Junc N48	86.66	0.69	110.85	24.19	237.30	34.42
Junc N49	84.50	0.66	110.85	26.35	258.49	37.49
Junc N50	82.68	0.16	110.85	28.17	276.35	40.08
Junc N51	81.20	0.50	110.85	29.65	290.87	42.19
Junc N52	85.65	0.00	109.61	23.96	235.05	34.09
Junc N53	85.10	1.09	109.61	24.51	240.44	34.87
Junc N54	80.85	0.00	113.47	32.62	320.00	46.41
Junc KNE01	81.00	2.86	114.17	33.17	325.40	47.19
Junc KNE02,11-13,21	82.23	10.41	112.92	30.69	301.07	43.67
Junc KNE03	88.85	0.80	109.67	20.82	204.24	29.62
Junc KNE04,5-6,20	84.00	5.41	112.43	28.43	278.90	40.45
Junc KNE07	88.38	0.13	111.38	23.00	225.63	32.72
Junc KNE08	90.72	0.22	109.42	18.70	183.45	26.61
Junc KNE09	88.86	0.48	108.77	19.91	195.32	28.33
Junc KNE10	89.84	0.22	108.60	18.76	184.04	26.69
Junc KNE14-15	71.10	6.83	116.09	44.99	441.35	64.01
Junc KNE16	71.75	1.80	115.53	43.78	429.48	62.29
Junc KNE17	76.50	1.83	114.86	38.36	376.31	54.58
Junc KNE18	87.52	0.18	110.87	23.35	229.06	33.22
Junc KNE19	78.25	0.67	116.33	38.08	373.56	54.18
Junc KNE22	92.65	0.33	110.12	17.47	171.38	24.86
Junc KNE23	91.30	0.33	109.37	18.07	177.27	25.71
Junc KNE24	90.60	0.20	109.53	18.93	185.70	26.93
Junc KNE25	87.40	1.06	110.90	23.50	230.54	33.44
Junc KNE26	90.30	0.14	108.33	18.03	176.87	25.65

Minimum Pressure
Fireflow Applied (sum)

Pipe Report

Link ID	Length m	Diameter mm	Roughness	Flow LPS	Velocity m/s	Headloss m/km	Friction Factor
Pipe P1	120.00	400	120	-166.66	1.33	4.73	0.021
Pipe P2A	460.00	400	120	-165.99	1.32	4.69	0.021
Pipe P2B	300.00	400	120	114.14	0.91	2.34	0.022
Pipe P2C	235.00	400	120	114.14	0.91	2.34	0.022
Pipe P3	260.00	300	120	94.36	1.33	6.69	0.022
Pipe P4	175.00	300	120	88.95	1.26	6.00	0.022
Pipe P5	83.00	300	120	64.55	0.91	3.31	0.023
Pipe P6	82.00	300	120	62.53	0.88	3.12	0.024
Pipe P7	75.00	300	120	10.79	0.15	0.12	0.030
Pipe P8	75.00	300	120	10.99	0.16	0.12	0.030
Pipe P9	90.00	300	120	-11.17	0.16	0.13	0.030
Pipe P11	85.00	300	120	-103.33	1.46	7.92	0.022
Pipe P12	85.00	300	120	-103.33	1.46	7.92	0.022
Pipe P13	85.00	300	120	-103.73	1.47	7.98	0.022
Pipe P14	84.00	300	120	71.20	1.01	3.97	0.023
Pipe P15	92.00	200	110	-9.50	0.30	0.81	0.035
Pipe P16	92.00	200	110	-24.05	0.77	4.51	0.030
Pipe P17	110.00	200	110	14.15	0.45	1.69	0.033
Pipe P18	110.00	200	110	13.71	0.44	1.59	0.033
Pipe P19	76.00	200	110	13.35	0.42	1.51	0.033
Pipe P20	110.00	300	120	-46.56	0.66	1.81	0.025
Pipe P21	110.00	300	120	-47.00	0.66	1.84	0.025
Pipe P22	84.00	300	120	59.57	0.84	2.86	0.024
Pipe P23	60.00	300	120	-59.46	0.84	2.85	0.024
Pipe P24	85.00	200	110	-8.62	0.27	0.67	0.035
Pipe P25	83.00	200	110	-8.98	0.29	0.73	0.035
Pipe P26	84.00	200	110	-33.37	1.06	8.27	0.029
Pipe P27	89.00	200	110	24.09	0.77	4.52	0.030
Pipe P28	100.00	200	110	21.82	0.69	3.76	0.031
Pipe P29	75.00	200	110	21.68	0.69	3.72	0.031
Pipe P30	110.00	200	110	-1.79	0.06	0.04	0.044
Pipe P31	99.00	200	110	-1.22	0.04	0.02	0.047
Pipe P32	80.00	300	120	-67.83	0.96	3.63	0.023
Pipe P33	72.00	300	120	-68.84	0.97	3.73	0.023
Pipe P34	103.00	300	120	-68.50	0.97	3.70	0.023
Pipe P35	79.00	300	120	89.70	1.27	6.09	0.022
Pipe P36	102.00	300	120	-42.18	0.60	1.51	0.025
Pipe P37	101.00	300	120	-42.68	0.60	1.54	0.025
Pipe P38	40.00	250	110	-36.44	0.74	3.28	0.029
Pipe P39	40.00	250	110	-36.33	0.74	3.26	0.029
Pipe P40	42.00	200	110	35.97	1.14	9.50	0.028
Pipe P41	58.00	200	110	35.91	1.14	9.47	0.028
Pipe P42	100.00	200	110	-35.72	1.14	9.38	0.028
Pipe P43	76.00	200	110	59.58	1.90	24.19	0.026
Pipe P10	90.00	300	120	-11.79	0.17	0.14	0.030
Pipe P44	65.00	250	110	-0.14	0.00	0.00	0.086
Pipe P45	125.00	300	120	-79.34	1.12	4.86	0.023
Pipe P46	85.00	200	110	-20.77	0.66	3.44	0.031
Pipe P47	73.00	200	110	-21.25	0.68	3.58	0.031
Pipe P48	75.00	200	110	-21.71	0.69	3.73	0.031
Pipe P49	80.00	200	110	-21.91	0.70	3.79	0.031
Pipe P50	90.00	300	120	-90.48	1.28	6.19	0.022
Pipe P51	85.00	300	120	68.39	0.97	3.69	0.023
Pipe N52	100.00	300	120	67.19	0.95	3.57	0.023
Pipe P53	85.00	200	110	26.75	0.85	5.49	0.030
Pipe P54	79.00	250	110	11.85	0.24	0.41	0.034
Pipe P55	70.00	250	110	11.27	0.23	0.37	0.035
Pipe P56	102.00	300	120	27.79	0.39	0.70	0.027
Pipe P57	101.00	300	120	27.26	0.39	0.67	0.027
Pipe P58	82.00	300	120	-35.09	0.50	1.07	0.026
Pipe P59	110.00	300	120	18.80	0.27	0.34	0.028
Pipe P60	110.00	300	120	18.28	0.26	0.32	0.028
Pipe P61	95.00	300	120	-17.95	0.25	0.31	0.028
Pipe P62	110.00	300	120	17.59	0.25	0.30	0.028
Pipe P63	110.00	300	120	17.07	0.24	0.28	0.028
Pipe P64	79.00	200	110	-15.91	0.51	2.10	0.032
Pipe P65	40.00	300	120	-32.55	0.46	0.93	0.026
Pipe P66	40.00	300	120	32.35	0.46	0.92	0.026
Pipe P67	175.00	250	110	9.64	0.20	0.28	0.036
Pipe P68	83.00	250	110	8.03	0.16	0.20	0.037
Pipe P69	70.00	250	110	8.25	0.17	0.21	0.036
Pipe P70	62.00	250	110	1.22	0.02	0.01	0.048
Pipe P71	75.00	250	110	1.08	0.02	0.00	0.049
Pipe P72	60.00	250	110	1.09	0.02	0.00	0.049
Pipe P73	60.00	250	110	1.09	0.02	0.00	0.049
Pipe P74	85.00	250	110	2.01	0.04	0.02	0.045
Pipe P75	85.00	250	110	1.32	0.03	0.01	0.048
Pipe P76	85.00	200	110	0.66	0.02	0.01	0.052
Pipe P77	85.00	200	110	0.50	0.02	0.00	0.053
Pipe P78	82.00	200	110	-24.27	0.77	4.58	0.030
Pipe P79	400.00	300	120	-45.37	0.64	1.72	0.025
Pipe P80	360.00	300	120	-47.20	0.67	1.86	0.025
Pipe P81	280.00	300	120	-49.00	0.69	1.99	0.024
Pipe P82	320.00	300	120	-55.83	0.79	2.53	0.024

Junction Report

Node ID	Elevation m	Demand LPS	Total Head m	Pressure m	Pressure kPa	Pressure psi
Resvr 1	116.90	-166.66	116.90	0.00	0.00	0.00
Resvr 2	116.90	-55.83	116.90	0.00	0.00	0.00
Junc N2	88.25	2.02	111.22	22.97	225.34	32.68
Junc N3	88.12	0.11	110.95	22.83	223.96	32.48
Junc N4	87.85	0.20	110.91	23.06	226.22	32.81
Junc N5	87.19	0.62	110.82	23.63	231.81	33.62
Junc N6	84.95	0.00	111.47	26.52	260.16	37.73
Junc N7	82.95	0.40	112.17	29.22	286.65	41.57
Junc N8	88.28	0.33	110.85	22.57	221.41	32.11
Junc N9	88.54	0.40	110.94	22.40	219.74	31.87
Junc N10	88.80	0.22	111.24	22.44	220.14	31.93
Junc N11	90.47	0.44	110.85	20.38	199.93	29.00
Junc N12	92.25	0.36	110.76	18.51	181.58	26.34
Junc N13	89.86	0.44	110.78	20.92	205.23	29.77
Junc N14	91.70	0.11	110.62	18.92	185.61	26.92
Junc N15	91.36	0.25	110.55	19.19	188.25	27.30
Junc N16	89.81	0.36	110.57	20.76	203.66	29.54
Junc N17	88.25	0.31	110.60	22.35	219.25	31.80
Junc N18	88.10	0.47	110.45	22.35	219.25	31.80
Junc N19	88.74	0.14	110.31	21.57	211.60	30.69
Junc N20	89.41	0.57	110.45	21.04	206.40	29.94
Junc N21	90.00	0.34	110.35	20.35	199.63	28.95
Junc N22	90.33	0.30	110.04	19.71	193.36	28.04
Junc N23	90.11	0.50	109.89	19.78	194.04	28.14
Junc N24	89.95	0.11	109.77	19.82	194.43	28.20
Junc N25	90.15	0.22	109.78	19.63	192.57	27.93
Junc N26	90.00	0.06	109.82	19.82	194.43	28.20
Junc N27	90.60	0.19	109.87	19.27	189.04	27.42
Junc N28	91.00	0.30	109.96	18.96	186.00	26.98
Junc N29	89.20	0.53	109.50	20.30	199.14	28.88
Junc N30	88.35	0.48	106.87	18.52	181.68	26.35
Junc N31	88.30	72.46	104.63	16.33	160.20	23.23
Junc N32	88.10	95.20	104.65	16.55	162.36	23.55
Junc N33	87.40	0.18	109.70	22.30	218.76	31.73
Junc N34	87.95	1.20	109.64	21.69	212.78	30.86
Junc N35	87.50	0.58	109.56	22.06	216.41	31.39
Junc N36	86.20	0.54	109.55	23.35	229.06	33.22
Junc N37	89.83	0.53	109.56	19.73	193.55	28.07
Junc N38	90.80	0.39	109.53	18.73	183.74	26.65
Junc N39	91.08	0.52	109.53	18.45	180.99	26.25
Junc N40	90.90	0.36	109.52	18.62	182.66	26.49
Junc N41	90.64	0.52	109.51	18.87	185.11	26.85
Junc N42	90.30	0.42	109.51	19.21	188.45	27.33
Junc N43	90.00	0.20	109.51	19.51	191.39	27.76
Junc N44	89.55	0.22	109.55	20.00	196.20	28.46
Junc N45	88.50	0.17	109.55	21.05	206.50	29.95
Junc N46	87.00	0.14	109.55	22.55	221.22	32.08
Junc N47	86.15	1.08	109.55	23.40	229.55	33.29
Junc N48	86.66	0.69	110.95	24.29	238.28	34.56
Junc N49	84.50	0.66	110.95	26.45	259.47	37.63
Junc N50	82.68	0.16	110.95	28.27	277.33	40.22
Junc N51	81.20	0.50	110.95	29.75	291.85	42.33
Junc N52	85.65	0.00	109.55	23.90	234.46	34.01
Junc N53	85.10	1.09	109.55	24.45	239.85	34.79
Junc N54	80.85	0.00	113.45	32.60	319.81	46.38
Junc KNE01	81.00	2.86	114.17	33.17	325.40	47.19
Junc KNE02,11-13,21	82.23	10.41	112.87	30.64	300.58	43.60
Junc KNE03	88.85	0.80	109.57	20.72	203.26	29.48
Junc KNE04,5-6,20	84.00	5.41	112.51	28.51	279.68	40.56
Junc KNE07	88.38	0.13	111.51	23.13	226.91	32.91
Junc KNE08	90.72	0.22	110.45	19.73	193.55	28.07
Junc KNE09	88.86	0.48	110.21	21.35	209.44	30.38
Junc KNE10	89.84	0.22	109.76	19.92	195.42	28.34
Junc KNE14-15	71.10	6.83	116.09	44.99	441.35	64.01
Junc KNE16	71.75	1.80	115.53	43.78	429.48	62.29
Junc KNE17	76.50	1.83	114.86	38.36	376.31	54.58
Junc KNE18	87.52	0.18	110.87	23.35	229.06	33.22
Junc KNE19	78.25	0.67	116.33	38.08	373.56	54.18
Junc KNE22	92.65	0.33	110.71	18.06	177.17	25.70
Junc KNE23	91.30	0.33	109.52	18.22	178.74	25.92
Junc KNE24	90.60	0.20	109.54	18.94	185.80	26.95
Junc KNE25	87.40	1.06	110.77	23.37	229.26	33.25
Junc KNE26	90.30	0.14	109.78	19.48	191.10	27.72

Minimum Pressure
Fireflow Applied (sum)

Pipe Report

Link ID	Length m	Diameter mm	Roughness	Flow LPS	Velocity m/s	Headloss m/km	Friction Factor
Pipe P1	120.00	400	120	-166.66	1.33	4.73	0.021
Pipe P2A	460.00	400	120	-165.99	1.32	4.69	0.021
Pipe P2B	300.00	400	120	116.39	0.93	2.43	0.022
Pipe P2C	235.00	400	120	116.39	0.93	2.43	0.022
Pipe P3	260.00	300	120	92.11	1.30	6.40	0.022
Pipe P4	175.00	300	120	86.70	1.23	5.72	0.022
Pipe P5	83.00	300	120	66.18	0.94	3.47	0.023
Pipe P6	82.00	300	120	64.16	0.91	3.28	0.023
Pipe P7	75.00	300	120	-25.12	0.36	0.58	0.027
Pipe P8	75.00	300	120	-24.92	0.35	0.57	0.027
Pipe P9	90.00	300	120	24.74	0.35	0.56	0.027
Pipe P11	85.00	300	120	-105.58	1.49	8.24	0.022
Pipe P12	85.00	300	120	-105.58	1.49	8.24	0.022
Pipe P13	85.00	300	120	-105.98	1.50	8.30	0.022
Pipe P14	84.00	300	120	36.92	0.52	1.18	0.025
Pipe P15	92.00	200	110	-10.14	0.32	0.91	0.034
Pipe P16	92.00	200	110	-20.18	0.64	3.26	0.031
Pipe P17	110.00	200	110	9.64	0.31	0.83	0.035
Pipe P18	110.00	200	110	9.20	0.29	0.76	0.035
Pipe P19	76.00	200	110	8.84	0.28	0.71	0.035
Pipe P20	110.00	300	120	-26.73	0.38	0.65	0.027
Pipe P21	110.00	300	120	-27.17	0.38	0.67	0.027
Pipe P22	84.00	300	120	35.24	0.50	1.08	0.026
Pipe P23	60.00	300	120	-35.13	0.50	1.07	0.026
Pipe P24	85.00	200	110	-4.84	0.15	0.23	0.038
Pipe P25	83.00	200	110	-5.20	0.17	0.26	0.038
Pipe P26	84.00	200	110	-19.56	0.62	3.07	0.031
Pipe P27	89.00	200	110	14.04	0.45	1.66	0.033
Pipe P28	100.00	200	110	12.62	0.40	1.37	0.033
Pipe P29	75.00	200	110	12.48	0.40	1.34	0.033
Pipe P30	110.00	200	110	-0.95	0.03	0.01	0.049
Pipe P31	99.00	200	110	-0.38	0.01	0.00	0.056
Pipe P32	80.00	300	120	-39.73	0.56	1.35	0.025
Pipe P33	72.00	300	120	-39.88	0.56	1.36	0.025
Pipe P34	103.00	300	120	-39.54	0.56	1.34	0.025
Pipe P35	79.00	300	120	51.55	0.73	2.18	0.024
Pipe P36	102.00	300	120	40.63	0.57	1.41	0.025
Pipe P37	101.00	300	120	40.13	0.57	1.37	0.025
Pipe P38	40.00	250	110	9.60	0.20	0.28	0.036
Pipe P39	40.00	250	110	9.71	0.20	0.28	0.036
Pipe P40	42.00	200	110	-10.07	0.32	0.90	0.034
Pipe P41	58.00	200	110	-10.13	0.32	0.91	0.034
Pipe P42	100.00	200	110	10.32	0.33	0.94	0.034
Pipe P43	76.00	200	110	10.62	0.34	0.99	0.034
Pipe P10	90.00	300	120	24.12	0.34	0.53	0.027
Pipe P44	65.00	250	110	-0.14	0.00	0.00	0.086
Pipe P45	125.00	300	120	49.51	0.70	2.03	0.024
Pipe P46	85.00	200	110	68.13	2.17	31.01	0.026
Pipe P47	73.00	200	110	67.65	2.15	30.60	0.026
Pipe P48	75.00	200	110	-4.81	0.15	0.23	0.038
Pipe P49	80.00	200	110	-100.01	3.18	63.11	0.024
Pipe P50	90.00	300	120	-128.63	1.82	11.88	0.021
Pipe P51	85.00	300	120	28.45	0.40	0.73	0.026
Pipe N52	100.00	300	120	27.25	0.39	0.67	0.027
Pipe P53	85.00	200	110	9.43	0.30	0.80	0.035
Pipe P54	79.00	250	110	5.79	0.12	0.11	0.038
Pipe P55	70.00	250	110	5.21	0.11	0.09	0.039
Pipe P56	102.00	300	120	11.22	0.16	0.13	0.030
Pipe P57	101.00	300	120	10.69	0.15	0.12	0.031
Pipe P58	82.00	300	120	-12.46	0.18	0.16	0.030
Pipe P59	110.00	300	120	6.79	0.10	0.05	0.033
Pipe P60	110.00	300	120	6.27	0.09	0.04	0.033
Pipe P61	95.00	300	120	-5.94	0.08	0.04	0.033
Pipe P62	110.00	300	120	5.58	0.08	0.04	0.034
Pipe P63	110.00	300	120	5.06	0.07	0.03	0.034
Pipe P64	79.00	200	110	-5.28	0.17	0.27	0.038
Pipe P65	40.00	300	120	-9.92	0.14	0.10	0.031
Pipe P66	40.00	300	120	9.72	0.14	0.10	0.031
Pipe P67	175.00	250	110	3.58	0.07	0.04	0.041
Pipe P68	83.00	250	110	1.97	0.04	0.01	0.045
Pipe P69	70.00	250	110	2.19	0.04	0.02	0.044
Pipe P70	62.00	250	110	1.22	0.02	0.01	0.048
Pipe P71	75.00	250	110	1.08	0.02	0.00	0.050
Pipe P72	60.00	250	110	1.09	0.02	0.00	0.049
Pipe P73	60.00	250	110	1.09	0.02	0.00	0.049
Pipe P74	85.00	250	110	2.01	0.04	0.02	0.045
Pipe P75	85.00	250	110	1.32	0.03	0.01	0.048
Pipe P76	85.00	200	110	0.66	0.02	0.01	0.052
Pipe P77	85.00	200	110	0.50	0.02	0.00	0.054
Pipe P78	82.00	200	110	-20.40	0.65	3.32	0.031
Pipe P79	400.00	300	120	-45.37	0.64	1.72	0.025
Pipe P80	360.00	300	120	-47.20	0.67	1.86	0.025
Pipe P81	280.00	300	120	-49.00	0.69	1.99	0.024
Pipe P82	320.00	300	120	-55.83	0.79	2.53	0.024

Junction Report

Node ID	Elevation m	Demand LPS	Total Head m	Pressure m	Pressure kPa	Pressure psi
Resvr 1	115.00	-183.10	115.50	0.00	0.00	0.00
Resvr 2	115.00	-60.72	115.50	0.00	0.00	0.00
Junc N2	88.25	2.02	108.64	20.39	200.03	29.01
Junc N3	88.12	0.11	108.31	20.19	198.06	28.73
Junc N4	87.85	0.20	108.28	20.43	200.42	29.07
Junc N5	87.19	0.62	108.22	21.03	206.30	29.92
Junc N6	84.95	0.00	109.03	24.08	236.22	34.26
Junc N7	82.95	0.40	109.87	26.92	264.09	38.30
Junc N8	88.28	0.33	108.14	19.86	194.83	28.26
Junc N9	88.54	0.40	108.24	19.70	193.26	28.03
Junc N10	88.80	0.22	108.63	19.83	194.53	28.21
Junc N11	90.47	0.44	108.11	17.64	173.05	25.10
Junc N12	92.25	0.36	107.99	15.74	154.41	22.40
Junc N13	89.86	0.44	108.03	18.17	178.25	25.85
Junc N14	91.70	0.11	107.77	16.07	157.65	22.86
Junc N15	91.36	0.25	107.67	16.31	160.00	23.21
Junc N16	89.81	0.36	107.70	17.89	175.50	25.45
Junc N17	88.25	0.31	107.73	19.48	191.10	27.72
Junc N18	88.10	0.47	107.50	19.40	190.31	27.60
Junc N19	88.74	0.14	107.28	18.54	181.88	26.38
Junc N20	89.41	0.57	107.49	18.08	177.36	25.72
Junc N21	90.00	0.34	107.34	17.34	170.11	24.67
Junc N22	90.33	0.30	106.83	16.50	161.87	23.48
Junc N23	90.11	0.50	106.60	16.49	161.77	23.46
Junc N24	89.95	0.11	106.39	16.44	161.28	23.39
Junc N25	90.15	0.22	106.41	16.26	159.51	23.14
Junc N26	90.00	0.06	106.47	16.47	161.57	23.43
Junc N27	90.60	0.19	106.56	15.96	156.57	22.71
Junc N28	91.00	0.30	106.71	15.71	154.12	22.35
Junc N29	89.20	0.53	105.95	16.75	164.32	23.83
Junc N30	88.35	0.48	106.23	17.88	175.40	25.44
Junc N31	88.30	0.46	106.48	18.18	178.35	25.87
Junc N32	88.10	0.20	106.74	18.64	182.86	26.52
Junc N33	87.40	0.18	107.03	19.63	192.57	27.93
Junc N34	87.95	1.20	106.24	18.29	179.42	26.02
Junc N35	87.50	30.58	102.91	15.41	151.17	21.93
Junc N36	86.20	95.54	101.66	15.46	151.66	22.00
Junc N37	89.83	0.53	105.28	15.45	151.56	21.98
Junc N38	90.80	0.39	105.41	14.61	143.32	20.79
Junc N39	91.08	0.52	105.48	14.40	141.26	20.49
Junc N40	90.90	0.36	105.61	14.71	144.31	20.93
Junc N41	90.64	0.52	105.69	15.05	147.64	21.41
Junc N42	90.30	0.42	105.77	15.47	151.76	22.01
Junc N43	90.00	0.20	105.86	15.86	155.59	22.57
Junc N44	89.55	0.22	104.31	14.76	144.80	21.00
Junc N45	88.50	0.17	103.53	15.03	147.44	21.38
Junc N46	87.00	0.14	103.53	16.53	162.16	23.52
Junc N47	86.15	1.08	103.53	17.38	170.50	24.73
Junc N48	86.66	0.69	108.31	21.65	212.39	30.80
Junc N49	84.50	0.66	108.31	23.81	233.58	33.88
Junc N50	82.68	0.16	108.31	25.63	251.43	36.47
Junc N51	81.20	0.50	108.31	27.11	265.95	38.57
Junc N52	85.65	63.33	101.09	15.44	151.47	21.97
Junc N53	85.10	1.09	101.09	15.99	156.86	22.75
Junc N54	80.85	0.00	111.39	30.54	299.60	43.45
Junc KNE01	81.00	2.86	112.25	31.25	306.56	44.46
Junc KNE02,11-13,21	82.23	10.41	110.72	28.49	279.49	40.54
Junc KNE03	88.85	0.80	105.32	16.47	161.57	23.43
Junc KNE04,5-6,20	84.00	5.41	110.22	26.22	257.22	37.31
Junc KNE07	88.38	0.13	108.99	20.61	202.18	29.32
Junc KNE08	90.72	0.22	107.49	16.77	164.51	23.86
Junc KNE09	88.86	0.48	107.11	18.25	179.03	25.97
Junc KNE10	89.84	0.22	106.37	16.53	162.16	23.52
Junc KNE14-15	71.10	6.83	114.55	43.45	426.24	61.82
Junc KNE16	71.75	1.80	113.89	42.14	413.39	59.96
Junc KNE17	76.50	1.83	113.09	36.59	358.95	52.06
Junc KNE18	87.52	0.18	108.26	20.74	203.46	29.51
Junc KNE19	78.25	0.67	114.82	36.57	358.75	52.03
Junc KNE22	92.65	0.33	107.91	15.26	149.70	21.71
Junc KNE23	91.30	0.33	105.55	14.25	139.79	20.28
Junc KNE24	90.60	0.20	105.24	14.64	143.62	20.83
Junc KNE25	87.40	1.06	108.19	20.79	203.95	29.58
Junc KNE26	90.30	0.14	106.41	16.11	158.04	22.92

Minimum Pressure
Maximum Fireflow (sum)

Pipe Report

Link ID	Length m	Diameter mm	Roughness	Flow LPS	Velocity m/s	Headloss m/km	Friction Factor
Pipe P1	120.00	400	120	-183.10	1.46	5.63	0.021
Pipe P2A	460.00	400	120	-182.43	1.45	5.59	0.021
Pipe P2B	300.00	400	120	127.31	1.01	2.87	0.022
Pipe P2C	235.00	400	120	127.31	1.01	2.87	0.022
Pipe P3	260.00	300	120	102.52	1.45	7.80	0.022
Pipe P4	175.00	300	120	97.11	1.37	7.06	0.022
Pipe P5	83.00	300	120	73.46	1.04	4.21	0.023
Pipe P6	82.00	300	120	71.44	1.01	4.00	0.023
Pipe P7	75.00	300	120	-20.07	0.28	0.38	0.028
Pipe P8	75.00	300	120	-19.87	0.28	0.37	0.028
Pipe P9	90.00	300	120	19.69	0.28	0.37	0.028
Pipe P11	85.00	300	120	-116.50	1.65	9.89	0.021
Pipe P12	85.00	300	120	-116.50	1.65	9.89	0.021
Pipe P13	85.00	300	120	-116.90	1.65	9.95	0.021
Pipe P14	84.00	300	120	49.25	0.70	2.01	0.024
Pipe P15	92.00	200	110	-11.18	0.36	1.09	0.034
Pipe P16	92.00	200	110	-23.30	0.74	4.25	0.030
Pipe P17	110.00	200	110	11.72	0.37	1.19	0.034
Pipe P18	110.00	200	110	11.28	0.36	1.11	0.034
Pipe P19	76.00	200	110	10.92	0.35	1.04	0.034
Pipe P20	110.00	300	120	-34.56	0.49	1.04	0.026
Pipe P21	110.00	300	120	-35.00	0.50	1.07	0.026
Pipe P22	84.00	300	120	45.15	0.64	1.71	0.025
Pipe P23	60.00	300	120	-45.04	0.64	1.70	0.025
Pipe P24	85.00	200	110	-6.34	0.20	0.38	0.037
Pipe P25	83.00	200	110	-6.70	0.21	0.42	0.036
Pipe P26	84.00	200	110	-25.11	0.80	4.88	0.030
Pipe P27	89.00	200	110	18.10	0.58	2.66	0.031
Pipe P28	100.00	200	110	16.35	0.52	2.20	0.032
Pipe P29	75.00	200	110	16.21	0.52	2.17	0.032
Pipe P30	110.00	200	110	-1.28	0.04	0.02	0.047
Pipe P31	99.00	200	110	-0.71	0.02	0.01	0.051
Pipe P32	80.00	300	120	-51.13	0.72	2.15	0.024
Pipe P33	72.00	300	120	-51.61	0.73	2.19	0.024
Pipe P34	103.00	300	120	-51.27	0.73	2.16	0.024
Pipe P35	79.00	300	120	67.00	0.95	3.55	0.023
Pipe P36	102.00	300	120	52.95	0.75	2.30	0.024
Pipe P37	101.00	300	120	52.45	0.74	2.26	0.024
Pipe P38	40.00	250	110	12.73	0.26	0.47	0.034
Pipe P39	40.00	250	110	12.84	0.26	0.48	0.034
Pipe P40	42.00	200	110	-13.20	0.42	1.48	0.033
Pipe P41	58.00	200	110	-13.26	0.42	1.50	0.033
Pipe P42	100.00	200	110	13.45	0.43	1.54	0.033
Pipe P43	76.00	200	110	13.75	0.44	1.60	0.033
Pipe P10	90.00	300	120	19.07	0.27	0.35	0.028
Pipe P44	65.00	250	110	-0.14	0.00	0.00	0.086
Pipe P45	125.00	300	120	64.96	0.92	3.35	0.023
Pipe P46	85.00	200	110	-20.17	0.64	3.25	0.031
Pipe P47	73.00	200	110	-20.65	0.66	3.40	0.031
Pipe P48	75.00	200	110	-21.11	0.67	3.54	0.031
Pipe P49	80.00	200	110	-21.31	0.68	3.60	0.031
Pipe P50	90.00	300	120	-134.51	1.90	12.91	0.021
Pipe P51	85.00	300	120	113.02	1.60	9.35	0.022
Pipe N52	100.00	300	120	111.82	1.58	9.17	0.022
Pipe P53	85.00	200	110	-31.55	1.00	7.45	0.029
Pipe P54	79.00	250	110	121.52	2.48	30.54	0.024
Pipe P55	70.00	250	110	90.94	1.85	17.85	0.026
Pipe P56	102.00	300	120	21.05	0.30	0.42	0.028
Pipe P57	101.00	300	120	20.52	0.29	0.40	0.028
Pipe P58	82.00	300	120	50.31	0.71	2.09	0.024
Pipe P59	110.00	300	120	-26.47	0.37	0.64	0.027
Pipe P60	110.00	300	120	-26.99	0.38	0.66	0.027
Pipe P61	95.00	300	120	27.32	0.39	0.67	0.027
Pipe P62	110.00	300	120	-27.68	0.39	0.69	0.027
Pipe P63	110.00	300	120	-28.20	0.40	0.71	0.026
Pipe P64	79.00	200	110	24.23	0.77	4.57	0.030
Pipe P65	40.00	300	120	52.85	0.75	2.29	0.024
Pipe P66	40.00	300	120	-53.05	0.75	2.30	0.024
Pipe P67	175.00	250	110	-69.02	1.41	10.71	0.027
Pipe P68	83.00	250	110	-70.63	1.44	11.18	0.026
Pipe P69	70.00	250	110	-70.41	1.43	11.11	0.027
Pipe P70	62.00	250	110	1.22	0.02	0.01	0.049
Pipe P71	75.00	250	110	1.08	0.02	0.00	0.049
Pipe P72	60.00	250	110	64.42	1.31	9.43	0.027
Pipe P73	60.00	250	110	1.09	0.02	0.00	0.049
Pipe P74	85.00	250	110	2.01	0.04	0.02	0.045
Pipe P75	85.00	250	110	1.32	0.03	0.01	0.048
Pipe P76	85.00	200	110	0.66	0.02	0.01	0.052
Pipe P77	85.00	200	110	0.50	0.02	0.00	0.054
Pipe P78	82.00	200	110	-23.52	0.75	4.32	0.030
Pipe P79	400.00	300	120	-50.26	0.71	2.08	0.024
Pipe P80	360.00	300	120	-52.09	0.74	2.23	0.024
Pipe P81	280.00	300	120	-53.89	0.76	2.37	0.024
Pipe P82	320.00	300	120	-60.72	0.86	2.96	0.024

Junction Report

Node ID	Elevation m	Demand LPS	Total Head m	Pressure m	Pressure kPa	Pressure psi
Resvr 1	116.90	-166.66	116.90	0.00	0.00	0.00
Resvr 2	116.90	-55.83	116.90	0.00	0.00	0.00
Junc N2	88.25	2.02	111.15	22.90	224.65	32.58
Junc N3	88.12	0.11	110.88	22.76	223.28	32.38
Junc N4	87.85	0.20	110.87	23.02	225.83	32.75
Junc N5	87.19	0.62	110.85	23.66	232.10	33.66
Junc N6	84.95	0.00	111.53	26.58	260.75	37.82
Junc N7	82.95	0.40	112.21	29.26	287.04	41.63
Junc N8	88.28	0.33	110.70	22.42	219.94	31.90
Junc N9	88.54	0.40	110.78	22.24	218.17	31.64
Junc N10	88.80	0.22	111.12	22.32	218.96	31.76
Junc N11	90.47	0.44	110.66	20.19	198.06	28.73
Junc N12	92.25	0.36	110.54	18.29	179.42	26.02
Junc N13	89.86	0.44	110.58	20.72	203.26	29.48
Junc N14	91.70	0.11	110.32	18.62	182.66	26.49
Junc N15	91.36	0.25	110.22	18.86	185.02	26.83
Junc N16	89.81	0.36	110.25	20.44	200.52	29.08
Junc N17	88.25	0.31	110.29	22.04	216.21	31.36
Junc N18	88.10	0.47	110.05	21.95	215.33	31.23
Junc N19	88.74	0.14	109.83	21.09	206.89	30.01
Junc N20	89.41	0.57	110.05	20.64	202.48	29.37
Junc N21	90.00	0.34	109.89	19.89	195.12	28.30
Junc N22	90.33	0.30	109.38	19.05	186.88	27.10
Junc N23	90.11	0.50	109.15	19.04	186.78	27.09
Junc N24	89.95	0.11	108.94	18.99	186.29	27.02
Junc N25	90.15	0.22	108.96	18.81	184.53	26.76
Junc N26	90.00	0.06	109.02	19.02	186.59	27.06
Junc N27	90.60	0.19	109.11	18.51	181.58	26.34
Junc N28	91.00	0.30	109.26	18.26	179.13	25.98
Junc N29	89.20	0.53	108.50	19.30	189.33	27.46
Junc N30	88.35	0.48	108.89	20.54	201.50	29.22
Junc N31	88.30	0.46	109.23	20.93	205.32	29.78
Junc N32	88.10	0.20	109.60	21.50	210.92	30.59
Junc N33	87.40	0.18	110.00	22.60	221.71	32.16
Junc N34	87.95	1.20	109.51	21.56	211.50	30.68
Junc N35	87.50	0.58	108.88	21.38	209.74	30.42
Junc N36	86.20	0.54	108.83	22.63	222.00	32.20
Junc N37	89.83	0.53	108.79	18.96	186.00	26.98
Junc N38	90.80	0.39	108.44	17.64	173.05	25.10
Junc N39	91.08	0.52	108.35	17.27	169.42	24.57
Junc N40	90.90	0.36	108.20	17.30	169.71	24.61
Junc N41	90.64	0.52	108.13	17.49	171.58	24.89
Junc N42	90.30	95.42	108.05	17.75	174.13	25.26
Junc N43	90.00	72.20	108.11	18.11	177.66	25.77
Junc N44	89.55	0.22	108.68	19.13	187.67	27.22
Junc N45	88.50	0.17	108.72	20.22	198.36	28.77
Junc N46	87.00	0.14	108.72	21.72	213.07	30.90
Junc N47	86.15	1.08	108.72	22.57	221.41	32.11
Junc N48	86.66	0.69	110.88	24.22	237.60	34.46
Junc N49	84.50	0.66	110.88	26.38	258.79	37.53
Junc N50	82.68	0.16	110.88	28.20	276.64	40.12
Junc N51	81.20	0.50	110.88	29.68	291.16	42.23
Junc N52	85.65	0.00	108.83	23.18	227.40	32.98
Junc N53	85.10	1.09	108.83	23.73	232.79	33.76
Junc N54	80.85	0.00	113.46	32.61	319.90	46.40
Junc KNE01	81.00	2.86	114.17	33.17	325.40	47.19
Junc KNE02,11-13,21	82.23	10.41	112.90	30.67	300.87	43.64
Junc KNE03	88.85	0.80	108.94	20.09	197.08	28.58
Junc KNE04,5-6,20	84.00	5.41	112.47	28.47	279.29	40.51
Junc KNE07	88.38	0.13	111.44	23.06	226.22	32.81
Junc KNE08	90.72	0.22	110.05	19.33	189.63	27.50
Junc KNE09	88.86	0.48	109.66	20.80	204.05	29.59
Junc KNE10	89.84	0.22	108.92	19.08	187.17	27.15
Junc KNE14-15	71.10	6.83	116.09	44.99	441.35	64.01
Junc KNE16	71.75	1.80	115.53	43.78	429.48	62.29
Junc KNE17	76.50	1.83	114.86	38.36	376.31	54.58
Junc KNE18	87.52	0.18	110.86	23.34	228.97	33.21
Junc KNE19	78.25	0.67	116.33	38.08	373.56	54.18
Junc KNE22	92.65	0.33	110.47	17.82	174.81	25.35
Junc KNE23	91.30	0.33	108.27	16.97	166.48	24.15
Junc KNE24	90.60	0.20	108.64	18.04	176.97	25.67
Junc KNE25	87.40	1.06	110.84	23.44	229.95	33.35
Junc KNE26	90.30	0.14	108.96	18.66	183.05	26.55

Minimum Pressure
Fireflow Applied (sum)

Pipe Report

Link ID	Length m	Diameter mm	Roughness	Flow LPS	Velocity m/s	Headloss m/km	Friction Factor
Pipe P1	120.00	400	120	-166.66	1.33	4.73	0.021
Pipe P2A	460.00	400	120	-165.99	1.32	4.69	0.021
Pipe P2B	300.00	400	120	115.05	0.92	2.38	0.022
Pipe P2C	235.00	400	120	115.05	0.92	2.38	0.022
Pipe P3	260.00	300	120	93.45	1.32	6.57	0.022
Pipe P4	175.00	300	120	88.04	1.25	5.89	0.022
Pipe P5	83.00	300	120	65.99	0.93	3.45	0.023
Pipe P6	82.00	300	120	63.97	0.91	3.26	0.023
Pipe P7	75.00	300	120	-10.84	0.15	0.12	0.030
Pipe P8	75.00	300	120	-10.64	0.15	0.12	0.031
Pipe P9	90.00	300	120	10.46	0.15	0.11	0.031
Pipe P11	85.00	300	120	-104.24	1.47	8.05	0.022
Pipe P12	85.00	300	120	-104.24	1.47	8.05	0.022
Pipe P13	85.00	300	120	-104.64	1.48	8.11	0.022
Pipe P14	84.00	300	120	51.01	0.72	2.14	0.024
Pipe P15	92.00	200	110	-9.88	0.31	0.87	0.034
Pipe P16	92.00	200	110	-21.70	0.69	3.72	0.031
Pipe P17	110.00	200	110	11.42	0.36	1.13	0.034
Pipe P18	110.00	200	110	10.98	0.35	1.05	0.034
Pipe P19	76.00	200	110	10.62	0.34	0.99	0.034
Pipe P20	110.00	300	120	-34.90	0.49	1.06	0.026
Pipe P21	110.00	300	120	-35.34	0.50	1.09	0.026
Pipe P22	84.00	300	120	45.19	0.64	1.71	0.025
Pipe P23	60.00	300	120	-45.08	0.64	1.70	0.025
Pipe P24	85.00	200	110	-6.40	0.20	0.39	0.037
Pipe P25	83.00	200	110	-6.76	0.22	0.43	0.036
Pipe P26	84.00	200	110	-25.22	0.80	4.92	0.030
Pipe P27	89.00	200	110	18.16	0.58	2.68	0.031
Pipe P28	100.00	200	110	16.39	0.52	2.21	0.032
Pipe P29	75.00	200	110	16.25	0.52	2.18	0.032
Pipe P30	110.00	200	110	-1.30	0.04	0.02	0.046
Pipe P31	99.00	200	110	-0.73	0.02	0.01	0.051
Pipe P32	80.00	300	120	-51.22	0.72	2.16	0.024
Pipe P33	72.00	300	120	-51.73	0.73	2.20	0.024
Pipe P34	103.00	300	120	-51.39	0.73	2.17	0.024
Pipe P35	79.00	300	120	67.16	0.95	3.57	0.023
Pipe P36	102.00	300	120	53.08	0.75	2.31	0.024
Pipe P37	101.00	300	120	52.58	0.74	2.27	0.024
Pipe P38	40.00	250	110	12.76	0.26	0.47	0.034
Pipe P39	40.00	250	110	12.87	0.26	0.48	0.034
Pipe P40	42.00	200	110	-13.23	0.42	1.49	0.033
Pipe P41	58.00	200	110	-13.29	0.42	1.50	0.033
Pipe P42	100.00	200	110	13.48	0.43	1.54	0.033
Pipe P43	76.00	200	110	13.78	0.44	1.61	0.033
Pipe P10	90.00	300	120	9.84	0.14	0.10	0.031
Pipe P44	65.00	250	110	-0.14	0.00	0.00	0.000
Pipe P45	125.00	300	120	65.12	0.92	3.37	0.023
Pipe P46	85.00	200	110	-24.27	0.77	4.58	0.030
Pipe P47	73.00	200	110	-24.75	0.79	4.75	0.030
Pipe P48	75.00	200	110	-25.21	0.80	4.92	0.030
Pipe P49	80.00	200	110	-25.41	0.81	4.99	0.030
Pipe P50	90.00	300	120	-113.02	1.60	9.35	0.022
Pipe P51	85.00	300	120	87.43	1.24	5.81	0.022
Pipe N52	100.00	300	120	86.23	1.22	5.66	0.022
Pipe P53	85.00	200	110	26.06	0.83	5.23	0.030
Pipe P54	79.00	250	110	17.07	0.35	0.81	0.033
Pipe P55	70.00	250	110	16.49	0.34	0.76	0.033
Pipe P56	102.00	300	120	42.29	0.60	1.51	0.025
Pipe P57	101.00	300	120	41.76	0.59	1.48	0.025
Pipe P58	82.00	300	120	-54.82	0.78	2.45	0.024
Pipe P59	110.00	300	120	29.25	0.41	0.77	0.026
Pipe P60	110.00	300	120	28.73	0.41	0.74	0.026
Pipe P61	95.00	300	120	-28.40	0.40	0.72	0.026
Pipe P62	110.00	300	120	28.04	0.40	0.71	0.026
Pipe P63	110.00	300	120	27.52	0.39	0.68	0.027
Pipe P64	79.00	200	110	-25.17	0.80	4.90	0.030
Pipe P65	40.00	300	120	42.72	0.60	1.54	0.025
Pipe P66	40.00	300	120	-114.92	1.63	9.64	0.021
Pipe P67	175.00	250	110	14.86	0.30	0.62	0.033
Pipe P68	83.00	250	110	13.25	0.27	0.50	0.034
Pipe P69	70.00	250	110	13.47	0.27	0.52	0.034
Pipe P70	62.00	250	110	1.22	0.02	0.01	0.048
Pipe P71	75.00	250	110	1.08	0.02	0.00	0.049
Pipe P72	60.00	250	110	1.09	0.02	0.00	0.049
Pipe P73	60.00	250	110	1.09	0.02	0.00	0.049
Pipe P74	85.00	250	110	2.01	0.04	0.02	0.045
Pipe P75	85.00	250	110	1.32	0.03	0.01	0.048
Pipe P76	85.00	200	110	0.66	0.02	0.01	0.052
Pipe P77	85.00	200	110	0.50	0.02	0.00	0.054
Pipe P78	82.00	200	110	-21.92	0.70	3.79	0.031
Pipe P79	400.00	300	120	-45.37	0.64	1.72	0.025
Pipe P80	360.00	300	120	-47.20	0.67	1.86	0.025
Pipe P81	280.00	300	120	-49.00	0.69	1.99	0.024
Pipe P82	320.00	300	120	-55.83	0.79	2.53	0.024

Junction Report

Node ID	Elevation m	Demand LPS	Total Head m	Pressure m	Pressure kPa	Pressure psi
Resvr 1	116.90	-165.11	116.90	0.00	0.00	0.00
Resvr 2	116.90	-55.38	116.90	0.00	0.00	0.00
Junc N2	88.25	2.02	111.27	23.02	225.83	32.75
Junc N3	88.12	0.11	111.01	22.89	224.55	32.57
Junc N4	87.85	0.20	110.99	23.14	227.00	32.92
Junc N5	87.19	0.62	110.95	23.76	233.09	33.81
Junc N6	84.95	0.00	111.60	26.65	261.44	37.92
Junc N7	82.95	0.40	112.28	29.33	287.73	41.73
Junc N8	88.28	0.33	110.87	22.59	221.61	32.14
Junc N9	88.54	0.40	110.95	22.41	219.84	31.89
Junc N10	88.80	0.22	111.27	22.47	220.43	31.97
Junc N11	90.47	0.44	110.84	20.37	199.83	28.98
Junc N12	92.25	0.36	110.74	18.49	181.39	26.31
Junc N13	89.86	0.44	110.77	20.91	205.13	29.75
Junc N14	91.70	0.11	110.56	18.86	185.02	26.83
Junc N15	91.36	0.25	110.47	19.11	187.47	27.19
Junc N16	89.81	0.36	110.50	20.69	202.97	29.44
Junc N17	88.25	0.31	110.53	22.28	218.57	31.70
Junc N18	88.10	0.47	110.33	22.23	218.08	31.63
Junc N19	88.74	0.14	110.15	21.41	210.03	30.46
Junc N20	89.41	0.57	110.33	20.92	205.23	29.77
Junc N21	90.00	0.34	110.20	20.20	198.16	28.74
Junc N22	90.33	0.30	109.78	19.45	190.80	27.67
Junc N23	90.11	0.50	109.59	19.48	191.10	27.72
Junc N24	89.95	0.11	109.42	19.47	191.00	27.70
Junc N25	90.15	0.22	109.44	19.29	189.23	27.45
Junc N26	90.00	0.06	109.49	19.49	191.20	27.73
Junc N27	90.60	0.19	109.56	18.96	186.00	26.98
Junc N28	91.00	0.30	109.68	18.68	183.25	26.58
Junc N29	89.20	0.53	109.06	19.86	194.83	28.26
Junc N30	88.35	0.48	109.31	20.96	205.62	29.82
Junc N31	88.30	0.46	109.53	21.23	208.27	30.21
Junc N32	88.10	0.20	109.76	21.66	212.48	30.82
Junc N33	87.40	0.18	110.02	22.62	221.90	32.18
Junc N34	87.95	1.20	109.41	21.46	210.52	30.53
Junc N35	87.50	0.58	107.83	20.33	199.44	28.93
Junc N36	86.20	0.54	107.05	20.85	204.54	29.67
Junc N37	89.83	0.53	108.52	18.69	183.35	26.59
Junc N38	90.80	0.39	108.51	17.71	173.74	25.20
Junc N39	91.08	0.52	108.58	17.50	171.68	24.90
Junc N40	90.90	0.36	108.72	17.82	174.81	25.35
Junc N41	90.64	0.52	108.79	18.15	178.05	25.82
Junc N42	90.30	0.42	108.88	18.58	182.27	26.44
Junc N43	90.00	0.20	108.97	18.97	186.10	26.99
Junc N44	89.55	0.22	106.63	17.08	167.55	24.30
Junc N45	88.50	0.17	105.20	16.70	163.83	23.76
Junc N46	87.00	70.14	101.82	14.82	145.38	21.09
Junc N47	86.15	96.08	100.34	14.19	139.20	20.19
Junc N48	86.66	0.69	111.01	24.35	238.87	34.65
Junc N49	84.50	0.66	111.01	26.51	260.06	37.72
Junc N50	82.68	0.16	111.01	28.33	277.92	40.31
Junc N51	81.20	0.50	111.01	29.81	292.44	42.41
Junc N52	85.65	0.00	107.05	21.40	209.93	30.45
Junc N53	85.10	1.09	107.05	21.95	215.33	31.23
Junc N54	80.85	0.00	113.51	32.66	320.39	46.47
Junc KNE01	81.00	2.86	114.22	33.22	325.89	47.27
Junc KNE02,11-13,21	82.23	10.41	112.96	30.73	301.46	43.72
Junc KNE03	88.85	0.80	108.71	19.86	194.83	28.26
Junc KNE04,5-6,20	84.00	5.41	112.56	28.56	280.17	40.64
Junc KNE07	88.38	0.13	111.56	23.18	227.40	32.98
Junc KNE08	90.72	0.22	110.33	19.61	192.37	27.90
Junc KNE09	88.86	0.48	110.01	21.15	207.48	30.09
Junc KNE10	89.84	0.22	109.41	19.57	191.98	27.84
Junc KNE14-15	71.10	6.83	116.10	45.00	441.45	64.03
Junc KNE16	71.75	1.80	115.55	43.80	429.68	62.32
Junc KNE17	76.50	1.83	114.90	38.40	376.70	54.64
Junc KNE18	87.52	0.18	110.97	23.45	230.04	33.37
Junc KNE19	78.25	0.67	116.34	38.09	373.66	54.20
Junc KNE22	92.65	0.33	110.67	18.02	176.78	25.64
Junc KNE23	91.30	0.33	108.65	17.35	170.20	24.69
Junc KNE24	90.60	0.20	108.33	17.73	173.93	25.23
Junc KNE25	87.40	1.06	110.93	23.53	230.83	33.48
Junc KNE26	90.30	0.14	109.44	19.14	187.76	27.23

Minimum Pressure

Pipe Report

Link ID	Length m	Diameter mm	Roughness	Flow LPS	Velocity m/s	Headloss m/km	Friction Factor
Pipe P1	120.00	400	120	-165.11	1.31	4.65	0.021
Pipe P2A	460.00	400	120	-164.44	1.31	4.61	0.021
Pipe P2B	300.00	400	120	114.39	0.91	2.35	0.022
Pipe P2C	235.00	400	120	114.39	0.91	2.35	0.022
Pipe P3	260.00	300	120	92.11	1.30	6.40	0.022
Pipe P4	175.00	300	120	86.70	1.23	5.72	0.022
Pipe P5	83.00	300	120	65.48	0.93	3.40	0.023
Pipe P6	82.00	300	120	63.46	0.90	3.21	0.023
Pipe P7	75.00	300	120	-16.37	0.23	0.26	0.029
Pipe P8	75.00	300	120	-16.17	0.23	0.26	0.029
Pipe P9	90.00	300	120	15.99	0.23	0.25	0.029
Pipe P11	85.00	300	120	-103.58	1.47	7.96	0.022
Pipe P12	85.00	300	120	-103.58	1.47	7.96	0.022
Pipe P13	85.00	300	120	-103.98	1.47	8.01	0.022
Pipe P14	84.00	300	120	44.97	0.64	1.70	0.025
Pipe P15	92.00	200	110	-9.88	0.31	0.87	0.034
Pipe P16	92.00	200	110	-20.86	0.66	3.46	0.031
Pipe P17	110.00	200	110	10.59	0.34	0.99	0.034
Pipe P18	110.00	200	110	10.15	0.32	0.91	0.034
Pipe P19	76.00	200	110	9.79	0.31	0.85	0.034
Pipe P20	110.00	300	120	-31.34	0.44	0.87	0.026
Pipe P21	110.00	300	120	-31.78	0.45	0.89	0.026
Pipe P22	84.00	300	120	40.80	0.58	1.42	0.025
Pipe P23	60.00	300	120	-40.69	0.58	1.41	0.025
Pipe P24	85.00	200	110	-5.72	0.18	0.32	0.037
Pipe P25	83.00	200	110	-6.08	0.19	0.35	0.037
Pipe P26	84.00	200	110	-22.74	0.72	4.06	0.030
Pipe P27	89.00	200	110	16.35	0.52	2.21	0.032
Pipe P28	100.00	200	110	14.73	0.47	1.82	0.032
Pipe P29	75.00	200	110	14.59	0.46	1.79	0.033
Pipe P30	110.00	200	110	-1.15	0.04	0.02	0.047
Pipe P31	99.00	200	110	-0.58	0.02	0.00	0.052
Pipe P32	80.00	300	120	-46.15	0.65	1.78	0.025
Pipe P33	72.00	300	120	-46.51	0.66	1.81	0.025
Pipe P34	103.00	300	120	-46.17	0.65	1.78	0.025
Pipe P35	79.00	300	120	60.28	0.85	2.92	0.024
Pipe P36	102.00	300	120	47.59	0.67	1.88	0.024
Pipe P37	101.00	300	120	47.09	0.67	1.85	0.025
Pipe P38	40.00	250	110	11.37	0.23	0.38	0.035
Pipe P39	40.00	250	110	11.48	0.23	0.39	0.035
Pipe P40	42.00	200	110	-11.84	0.38	1.21	0.034
Pipe P41	58.00	200	110	-11.90	0.38	1.22	0.034
Pipe P42	100.00	200	110	12.09	0.38	1.26	0.033
Pipe P43	76.00	200	110	12.39	0.39	1.32	0.033
Pipe P10	90.00	300	120	15.37	0.22	0.23	0.029
Pipe P44	65.00	250	110	-0.14	0.00	0.00	0.000
Pipe P45	125.00	300	120	58.24	0.82	2.74	0.024
Pipe P46	85.00	200	110	-18.85	0.60	2.87	0.031
Pipe P47	73.00	200	110	-19.33	0.62	3.01	0.031
Pipe P48	75.00	200	110	-19.79	0.63	3.14	0.031
Pipe P49	80.00	200	110	-19.99	0.64	3.20	0.031
Pipe P50	90.00	300	120	-117.90	1.67	10.11	0.021
Pipe P51	85.00	300	120	97.73	1.38	7.14	0.022
Pipe N52	100.00	300	120	96.53	1.37	6.98	0.022
Pipe P53	85.00	200	110	-22.90	0.73	4.12	0.030
Pipe P54	79.00	250	110	70.80	1.44	11.23	0.026
Pipe P55	70.00	250	110	70.22	1.43	11.06	0.027
Pipe P56	102.00	300	120	47.82	0.68	1.90	0.024
Pipe P57	101.00	300	120	47.29	0.67	1.86	0.024
Pipe P58	82.00	300	120	50.93	0.72	2.14	0.024
Pipe P59	110.00	300	120	-26.80	0.38	0.65	0.027
Pipe P60	110.00	300	120	-27.32	0.39	0.67	0.027
Pipe P61	95.00	300	120	27.65	0.39	0.69	0.027
Pipe P62	110.00	300	120	-28.01	0.40	0.71	0.026
Pipe P63	110.00	300	120	-28.53	0.40	0.73	0.026
Pipe P64	79.00	200	110	24.52	0.78	4.67	0.030
Pipe P65	40.00	300	120	53.47	0.76	2.34	0.024
Pipe P66	40.00	300	120	-53.67	0.76	2.35	0.024
Pipe P67	175.00	250	110	68.59	1.40	10.59	0.027
Pipe P68	83.00	250	110	-98.02	2.00	20.51	0.025
Pipe P69	70.00	250	110	-97.80	1.99	20.42	0.025
Pipe P70	62.00	250	110	166.22	3.39	54.54	0.023
Pipe P71	75.00	250	110	96.08	1.96	19.76	0.025
Pipe P72	60.00	250	110	1.09	0.02	0.00	0.049
Pipe P73	60.00	250	110	1.09	0.02	0.00	0.049
Pipe P74	85.00	250	110	2.01	0.04	0.02	0.045
Pipe P75	85.00	250	110	1.32	0.03	0.01	0.048
Pipe P76	85.00	200	110	0.66	0.02	0.01	0.052
Pipe P77	85.00	200	110	0.50	0.02	0.00	0.053
Pipe P78	82.00	200	110	-21.08	0.67	3.53	0.031
Pipe P79	400.00	300	120	-44.92	0.64	1.69	0.025
Pipe P80	360.00	300	120	-46.75	0.66	1.82	0.025
Pipe P81	280.00	300	120	-48.55	0.69	1.95	0.024
Pipe P82	320.00	300	120	-55.38	0.78	2.49	0.024

Junction Report

Node ID	Elevation m	Demand LPS	Total Head m	Pressure m	Pressure kPa	Pressure psi
Resvr 1	115.25	-188.25	115.25	0.00	0.00	0.00
Resvr 2	115.25	-62.24	115.25	0.00	0.00	0.00
Junc N2	88.25	2.02	107.37	19.12	187.57	27.20
Junc N3	88.12	5.11	106.92	18.80	184.43	26.75
Junc N4	87.85	0.20	107.18	19.33	189.63	27.50
Junc N5	87.19	0.62	107.74	20.55	201.60	29.24
Junc N6	84.95	0.00	108.83	23.88	234.26	33.98
Junc N7	82.95	0.40	109.61	26.66	261.53	37.93
Junc N8	88.28	0.33	107.07	18.79	184.33	26.73
Junc N9	88.54	0.40	107.24	18.70	183.45	26.61
Junc N10	88.80	0.22	107.56	18.76	184.04	26.69
Junc N11	90.47	0.44	107.21	16.74	164.22	23.82
Junc N12	92.25	0.36	107.18	14.93	146.46	21.24
Junc N13	89.86	0.44	107.12	17.26	169.32	24.56
Junc N14	91.70	0.11	107.18	15.48	151.86	22.03
Junc N15	91.36	0.25	107.20	15.84	155.39	22.54
Junc N16	89.81	0.36	107.18	17.37	170.40	24.71
Junc N17	88.25	0.31	107.17	18.92	185.61	26.92
Junc N18	88.10	0.47	107.23	19.13	187.67	27.22
Junc N19	88.74	0.14	107.28	18.54	181.88	26.38
Junc N20	89.41	0.57	107.23	17.82	174.81	25.35
Junc N21	90.00	0.34	107.27	17.27	169.42	24.57
Junc N22	90.33	0.30	107.39	17.06	167.36	24.27
Junc N23	90.11	0.50	107.45	17.34	170.11	24.67
Junc N24	89.95	0.11	107.50	17.55	172.17	24.97
Junc N25	90.15	0.22	107.49	17.34	170.11	24.67
Junc N26	90.00	0.06	107.48	17.48	171.48	24.87
Junc N27	90.60	0.19	107.45	16.85	165.30	23.97
Junc N28	91.00	0.30	107.41	16.41	160.98	23.35
Junc N29	89.20	0.53	107.63	18.43	180.80	26.22
Junc N30	88.35	0.48	107.69	19.34	189.73	27.52
Junc N31	88.30	0.46	107.76	19.46	190.90	27.69
Junc N32	88.10	0.20	107.83	19.73	193.55	28.07
Junc N33	87.40	0.18	107.91	20.51	201.20	29.18
Junc N34	87.95	1.20	107.82	19.87	194.92	28.27
Junc N35	87.50	0.58	107.72	20.22	198.36	28.77
Junc N36	86.20	0.54	107.71	21.51	211.01	30.60
Junc N37	89.83	0.53	107.71	17.88	175.40	25.44
Junc N38	90.80	0.39	107.67	16.87	165.49	24.00
Junc N39	91.08	0.52	107.67	16.59	162.75	23.60
Junc N40	90.90	0.36	107.65	16.75	164.32	23.83
Junc N41	90.64	0.52	107.65	17.01	166.87	24.20
Junc N42	90.30	0.42	107.64	17.34	170.11	24.67
Junc N43	90.00	0.20	107.63	17.63	172.95	25.08
Junc N44	89.55	0.22	107.70	18.15	178.05	25.82
Junc N45	88.50	0.17	107.70	19.20	188.35	27.32
Junc N46	87.00	0.14	107.70	20.70	203.07	29.45
Junc N47	86.15	1.08	107.70	21.55	211.41	30.66
Junc N48	86.66	95.69	100.87	14.21	139.40	20.22
Junc N49	84.50	95.66	99.18	14.68	144.01	20.89
Junc N50	82.68	0.16	99.18	16.50	161.87	23.48
Junc N51	81.20	0.50	99.18	17.98	176.38	25.58
Junc N52	85.65	0.00	107.71	22.06	216.41	31.39
Junc N53	85.10	1.09	107.71	22.61	221.80	32.17
Junc N54	80.85	0.00	111.03	30.18	296.07	42.94
Junc KNE01	81.00	2.86	111.83	30.83	302.44	43.87
Junc KNE02,11-13,21	82.23	10.41	110.40	28.17	276.35	40.08
Junc KNE03	88.85	0.80	107.73	18.88	185.21	26.86
Junc KNE04,5-6,20	84.00	5.41	109.37	25.37	248.88	36.10
Junc KNE07	88.38	0.13	107.85	19.47	191.00	27.70
Junc KNE08	90.72	0.22	107.23	16.51	161.96	23.49
Junc KNE09	88.86	0.48	107.32	18.46	181.09	26.27
Junc KNE10	89.84	0.22	107.51	17.67	173.34	25.14
Junc KNE14-15	71.10	6.83	114.26	43.16	423.40	61.41
Junc KNE16	71.75	1.80	113.56	41.81	410.16	59.49
Junc KNE17	76.50	1.83	112.71	36.21	355.22	51.52
Junc KNE18	87.52	0.18	107.43	19.91	195.32	28.33
Junc KNE19	78.25	0.67	114.54	36.29	356.00	51.63
Junc KNE22	92.65	0.33	107.16	14.51	142.34	20.65
Junc KNE23	91.30	0.33	107.66	16.36	160.49	23.28
Junc KNE24	90.60	0.20	107.69	17.09	167.65	24.32
Junc KNE25	87.40	1.06	108.06	20.66	202.67	29.40
Junc KNE26	90.30	0.14	107.49	17.19	168.63	24.46
Junc KNE25	87.40	1.06	111.20	23.80	233.48	33.86
Junc KNE26	90.30	0.14	110.76	20.46	200.71	29.11

Minimum Pressure
Fireflow Applied (sum)

Pipe Report

Link ID	Length m	Diameter mm	Roughness	Flow LPS	Velocity m/s	Headloss m/km	Friction Factor
Pipe P1	120.00	400	120	-188.25	1.50	5.92	0.021
Pipe P2A	460.00	400	120	-187.58	1.49	5.88	0.021
Pipe P2B	300.00	400	120	122.67	0.98	2.68	0.022
Pipe P2C	235.00	400	120	122.67	0.98	2.68	0.022
Pipe P3	260.00	300	120	113.83	1.61	9.47	0.022
Pipe P4	175.00	300	120	108.42	1.53	8.66	0.022
Pipe P5	83.00	300	120	87.15	1.23	5.78	0.022
Pipe P6	82.00	300	120	85.13	1.20	5.53	0.022
Pipe P7	75.00	300	120	65.41	0.93	3.40	0.023
Pipe P8	75.00	300	120	65.61	0.93	3.41	0.023
Pipe P9	90.00	300	120	-65.79	0.93	3.43	0.023
Pipe P11	85.00	300	120	-111.86	1.58	9.17	0.022
Pipe P12	85.00	300	120	-111.86	1.58	9.17	0.022
Pipe P13	85.00	300	120	-112.26	1.59	9.23	0.022
Pipe P14	84.00	300	120	-46.57	0.66	1.81	0.025
Pipe P15	92.00	200	110	-14.85	0.47	1.84	0.032
Pipe P16	92.00	200	110	-20.92	0.67	3.48	0.031
Pipe P17	110.00	200	110	5.68	0.18	0.31	0.037
Pipe P18	110.00	200	110	5.24	0.17	0.27	0.038
Pipe P19	76.00	200	110	4.88	0.16	0.23	0.038
Pipe P20	110.00	300	120	20.86	0.30	0.41	0.028
Pipe P21	110.00	300	120	20.42	0.29	0.39	0.028
Pipe P22	84.00	300	120	-16.31	0.23	0.26	0.029
Pipe P23	60.00	300	120	16.42	0.23	0.26	0.029
Pipe P24	85.00	200	110	4.15	0.13	0.17	0.039
Pipe P25	83.00	200	110	3.79	0.12	0.15	0.040
Pipe P26	84.00	200	110	11.64	0.37	1.18	0.034
Pipe P27	89.00	200	110	-8.16	0.26	0.61	0.035
Pipe P28	100.00	200	110	-7.44	0.24	0.51	0.036
Pipe P29	75.00	200	110	-7.58	0.24	0.53	0.036
Pipe P30	110.00	200	110	1.19	0.04	0.02	0.047
Pipe P31	99.00	200	110	1.76	0.06	0.04	0.044
Pipe P32	80.00	300	120	20.82	0.29	0.41	0.028
Pipe P33	72.00	300	120	22.80	0.32	0.48	0.027
Pipe P34	103.00	300	120	23.14	0.33	0.50	0.027
Pipe P35	79.00	300	120	-31.20	0.44	0.86	0.026
Pipe P36	102.00	300	120	-25.35	0.36	0.59	0.027
Pipe P37	101.00	300	120	-25.85	0.37	0.61	0.027
Pipe P38	40.00	250	110	-7.17	0.15	0.16	0.037
Pipe P39	40.00	250	110	-7.06	0.14	0.16	0.037
Pipe P40	42.00	200	110	6.70	0.21	0.42	0.036
Pipe P41	58.00	200	110	6.64	0.21	0.42	0.037
Pipe P42	100.00	200	110	-6.45	0.21	0.39	0.037
Pipe P43	76.00	200	110	-6.15	0.20	0.36	0.037
Pipe P10	90.00	300	120	-66.41	0.94	3.49	0.023
Pipe P44	65.00	250	110	-0.14	0.00	0.00	0.000
Pipe P45	125.00	300	120	-33.24	0.47	0.97	0.026
Pipe P46	85.00	200	110	-9.37	0.30	0.79	0.035
Pipe P47	73.00	200	110	-9.85	0.31	0.86	0.034
Pipe P48	75.00	200	110	-10.31	0.33	0.94	0.034
Pipe P49	80.00	200	110	-10.51	0.33	0.97	0.034
Pipe P50	90.00	300	120	-44.38	0.63	1.66	0.025
Pipe P51	85.00	300	120	33.69	0.48	0.99	0.026
Pipe N52	100.00	300	120	32.49	0.46	0.93	0.026
Pipe P53	85.00	200	110	11.70	0.37	1.19	0.034
Pipe P54	79.00	250	110	6.61	0.13	0.14	0.038
Pipe P55	70.00	250	110	6.03	0.12	0.12	0.038
Pipe P56	102.00	300	120	13.39	0.19	0.18	0.030
Pipe P57	101.00	300	120	12.86	0.18	0.17	0.030
Pipe P58	82.00	300	120	-15.44	0.22	0.23	0.029
Pipe P59	110.00	300	120	8.38	0.12	0.08	0.032
Pipe P60	110.00	300	120	7.86	0.11	0.07	0.032
Pipe P61	95.00	300	120	-7.53	0.11	0.06	0.032
Pipe P62	110.00	300	120	7.17	0.10	0.06	0.032
Pipe P63	110.00	300	120	6.65	0.09	0.05	0.033
Pipe P64	79.00	200	110	-6.68	0.21	0.42	0.037
Pipe P65	40.00	300	120	-12.90	0.18	0.17	0.030
Pipe P66	40.00	300	120	12.70	0.18	0.16	0.030
Pipe P67	175.00	250	110	4.40	0.09	0.07	0.040
Pipe P68	83.00	250	110	2.79	0.06	0.03	0.043
Pipe P69	70.00	250	110	3.01	0.06	0.03	0.042
Pipe P70	62.00	250	110	1.22	0.02	0.01	0.048
Pipe P71	75.00	250	110	1.08	0.02	0.00	0.049
Pipe P72	60.00	250	110	1.09	0.02	0.00	0.048
Pipe P73	60.00	250	110	1.09	0.02	0.00	0.049
Pipe P74	85.00	250	110	192.01	3.91	71.24	0.023
Pipe P75	85.00	250	110	96.32	1.96	19.85	0.025
Pipe P76	85.00	200	110	0.66	0.02	0.01	0.052
Pipe P77	85.00	200	110	0.50	0.02	0.00	0.053
Pipe P78	82.00	200	110	-21.14	0.67	3.55	0.031
Pipe P79	400.00	300	120	-51.78	0.73	2.20	0.024
Pipe P80	360.00	300	120	-53.61	0.76	2.35	0.024
Pipe P81	280.00	300	120	-55.41	0.78	2.50	0.024
Pipe P82	320.00	300	120	-62.24	0.88	3.10	0.024

Junction Report

Node ID	Elevation m	Demand LPS	Total Head m	Pressure m	Pressure kPa	Pressure psi
Resvr 1	116.90	-166.66	116.90	0.00	0.00	0.00
Resvr 2	116.90	-55.83	116.90	0.00	0.00	0.00
Junc N2	88.25	2.02	111.18	22.93	224.94	32.63
Junc N3	88.12	0.11	110.91	22.79	223.57	32.43
Junc N4	87.85	0.20	110.89	23.04	226.02	32.78
Junc N5	87.19	0.62	110.84	23.65	232.01	33.65
Junc N6	84.95	0.00	111.50	26.55	260.46	37.78
Junc N7	82.95	0.40	112.20	29.25	286.94	41.62
Junc N8	88.28	0.33	110.77	22.49	220.63	32.00
Junc N9	88.54	0.40	110.85	22.31	218.86	31.74
Junc N10	88.80	0.22	111.17	22.37	219.45	31.83
Junc N11	90.47	0.44	110.74	20.27	198.85	28.84
Junc N12	92.25	0.36	110.64	18.39	180.41	26.17
Junc N13	89.86	0.44	110.67	20.81	204.15	29.61
Junc N14	91.70	0.11	110.46	18.76	184.04	26.69
Junc N15	91.36	0.25	110.37	19.01	186.49	27.05
Junc N16	89.81	0.36	110.40	20.59	201.99	29.30
Junc N17	88.25	0.31	110.43	22.18	217.59	31.56
Junc N18	88.10	0.47	110.24	22.14	217.19	31.50
Junc N19	88.74	0.14	110.06	21.32	209.15	30.33
Junc N20	89.41	0.57	110.23	20.82	204.24	29.62
Junc N21	90.00	0.34	110.10	20.10	197.18	28.60
Junc N22	90.33	0.30	109.70	19.37	190.02	27.56
Junc N23	90.11	0.50	109.50	19.39	190.22	27.59
Junc N24	89.95	0.11	109.34	19.39	190.22	27.59
Junc N25	90.15	0.22	109.35	19.20	188.35	27.32
Junc N26	90.00	0.06	109.40	19.40	190.31	27.60
Junc N27	90.60	0.19	109.47	18.87	185.11	26.85
Junc N28	91.00	0.30	109.60	18.60	182.47	26.46
Junc N29	89.20	0.53	108.98	19.78	194.04	28.14
Junc N30	88.35	0.48	109.21	20.86	204.64	29.68
Junc N31	88.30	0.46	109.41	21.11	207.09	30.04
Junc N32	88.10	0.20	109.63	21.53	211.21	30.63
Junc N33	87.40	0.18	109.87	22.47	220.43	31.97
Junc N34	87.95	1.20	109.23	21.28	208.76	30.28
Junc N35	87.50	0.58	106.70	19.20	188.35	27.32
Junc N36	86.20	0.54	105.12	18.92	185.61	26.92
Junc N37	89.83	0.53	108.44	18.61	182.56	26.48
Junc N38	90.80	0.39	108.53	17.73	173.93	25.23
Junc N39	91.08	0.52	108.59	17.51	171.77	24.91
Junc N40	90.90	0.36	108.70	17.80	174.62	25.33
Junc N41	90.64	0.52	108.76	18.12	177.76	25.78
Junc N42	90.30	0.42	108.83	18.53	181.78	26.36
Junc N43	90.00	0.20	108.91	18.91	185.51	26.91
Junc N44	89.55	0.22	107.54	17.99	176.48	25.60
Junc N45	88.50	0.17	106.83	18.33	179.82	26.08
Junc N46	87.00	0.14	106.83	19.83	194.53	28.21
Junc N47	86.15	1.08	106.83	20.68	202.87	29.42
Junc N48	86.66	0.69	110.91	24.25	237.89	34.50
Junc N49	84.50	0.66	110.91	26.41	259.08	37.58
Junc N50	82.68	0.16	110.91	28.23	276.94	40.17
Junc N51	81.20	0.50	110.90	29.70	291.36	42.26
Junc N52	85.65	72.00	101.78	16.13	158.24	22.95
Junc N53	85.10	96.09	100.60	15.50	152.06	22.05
Junc N54	80.85	0.00	113.45	32.60	319.81	46.38
Junc KNE01	81.00	2.86	114.17	33.17	325.40	47.19
Junc KNE02,11-13,21	82.23	10.41	112.89	30.66	300.77	43.62
Junc KNE03	88.85	0.80	108.49	19.64	192.67	27.94
Junc KNE04,5-6,20	84.00	5.41	112.48	28.48	279.39	40.52
Junc KNE07	88.38	0.13	111.46	23.08	226.41	32.84
Junc KNE08	90.72	0.22	110.23	19.51	191.39	27.76
Junc KNE09	88.86	0.48	109.92	21.06	206.60	29.96
Junc KNE10	89.84	0.22	109.32	19.48	191.10	27.72
Junc KNE14-15	71.10	6.83	116.09	44.99	441.35	64.01
Junc KNE16	71.75	1.80	115.53	43.78	429.48	62.29
Junc KNE17	76.50	1.83	114.86	38.36	376.31	54.58
Junc KNE18	87.52	0.18	110.86	23.34	228.97	33.21
Junc KNE19	78.25	0.67	116.33	38.08	373.56	54.18
Junc KNE22	92.65	0.33	110.58	17.93	175.89	25.51
Junc KNE23	91.30	0.33	108.65	17.35	170.20	24.69
Junc KNE24	90.60	0.20	108.39	17.79	174.52	25.31
Junc KNE25	87.40	1.06	110.81	23.41	229.65	33.31
Junc KNE26	90.30	0.14	109.35	19.05	186.88	27.10

Minimum Pressure
Fireflow Applied (sum)

Pipe Report

Link ID	Length m	Diameter mm	Roughness	Flow LPS	Velocity m/s	Headloss m/km	Friction Factor
Pipe P1	120.00	400	120	-166.66	1.33	4.73	0.021
Pipe P2A	460.00	400	120	-165.99	1.32	4.69	0.021
Pipe P2B	300.00	400	120	115.58	0.92	2.40	0.022
Pipe P2C	235.00	400	120	115.58	0.92	2.40	0.022
Pipe P3	260.00	300	120	92.92	1.31	6.51	0.022
Pipe P4	175.00	300	120	87.51	1.24	5.82	0.022
Pipe P5	83.00	300	120	66.18	0.94	3.47	0.023
Pipe P6	82.00	300	120	64.16	0.91	3.28	0.023
Pipe P7	75.00	300	120	-17.53	0.25	0.30	0.028
Pipe P8	75.00	300	120	-17.33	0.25	0.29	0.028
Pipe P9	90.00	300	120	17.15	0.24	0.28	0.028
Pipe P11	85.00	300	120	-104.77	1.48	8.12	0.022
Pipe P12	85.00	300	120	-104.77	1.48	8.12	0.022
Pipe P13	85.00	300	120	-105.17	1.49	8.18	0.022
Pipe P14	84.00	300	120	44.51	0.63	1.66	0.025
Pipe P15	92.00	200	110	-10.01	0.32	0.89	0.034
Pipe P16	92.00	200	110	-20.98	0.67	3.50	0.031
Pipe P17	110.00	200	110	10.58	0.34	0.98	0.034
Pipe P18	110.00	200	110	10.14	0.32	0.91	0.034
Pipe P19	76.00	200	110	9.78	0.31	0.85	0.034
Pipe P20	110.00	300	120	-31.14	0.44	0.86	0.026
Pipe P21	110.00	300	120	-31.58	0.45	0.88	0.026
Pipe P22	84.00	300	120	40.59	0.57	1.40	0.025
Pipe P23	60.00	300	120	-40.48	0.57	1.40	0.025
Pipe P24	85.00	200	110	-5.68	0.18	0.31	0.037
Pipe P25	83.00	200	110	-6.04	0.19	0.35	0.037
Pipe P26	84.00	200	110	-22.61	0.72	4.02	0.030
Pipe P27	89.00	200	110	16.26	0.52	2.18	0.032
Pipe P28	100.00	200	110	14.65	0.47	1.80	0.032
Pipe P29	75.00	200	110	14.51	0.46	1.77	0.033
Pipe P30	110.00	200	110	-1.14	0.04	0.02	0.047
Pipe P31	99.00	200	110	-0.57	0.02	0.00	0.053
Pipe P32	80.00	300	120	-45.91	0.65	1.76	0.025
Pipe P33	72.00	300	120	-46.26	0.65	1.79	0.025
Pipe P34	103.00	300	120	-45.92	0.65	1.76	0.025
Pipe P35	79.00	300	120	59.95	0.85	2.89	0.024
Pipe P36	102.00	300	120	47.33	0.67	1.87	0.024
Pipe P37	101.00	300	120	46.83	0.66	1.83	0.025
Pipe P38	40.00	250	110	11.30	0.23	0.38	0.035
Pipe P39	40.00	250	110	11.41	0.23	0.38	0.035
Pipe P40	42.00	200	110	-11.77	0.37	1.20	0.034
Pipe P41	58.00	200	110	-11.83	0.38	1.21	0.034
Pipe P42	100.00	200	110	12.02	0.38	1.25	0.033
Pipe P43	76.00	200	110	12.32	0.39	1.31	0.033
Pipe P10	90.00	300	120	16.53	0.23	0.27	0.029
Pipe P44	65.00	250	110	-0.14	0.00	0.00	0.086
Pipe P45	125.00	300	120	57.91	0.82	2.71	0.024
Pipe P46	85.00	200	110	-18.11	0.58	2.67	0.031
Pipe P47	73.00	200	110	-18.59	0.59	2.80	0.031
Pipe P48	75.00	200	110	-19.05	0.61	2.93	0.031
Pipe P49	80.00	200	110	-19.25	0.61	2.98	0.031
Pipe P50	90.00	300	120	-120.23	1.70	10.48	0.021
Pipe P51	85.00	300	120	100.80	1.43	7.56	0.022
Pipe N52	100.00	300	120	99.60	1.41	7.40	0.022
Pipe P53	85.00	200	110	-27.57	0.88	5.81	0.030
Pipe P54	79.00	250	110	103.53	2.11	22.69	0.025
Pipe P55	70.00	250	110	102.95	2.10	22.46	0.025
Pipe P56	102.00	300	120	22.84	0.32	0.48	0.027
Pipe P57	101.00	300	120	22.31	0.32	0.46	0.027
Pipe P58	82.00	300	120	45.18	0.64	1.71	0.025
Pipe P59	110.00	300	120	-23.75	0.34	0.52	0.027
Pipe P60	110.00	300	120	-24.27	0.34	0.54	0.027
Pipe P61	95.00	300	120	24.60	0.35	0.55	0.027
Pipe P62	110.00	300	120	-24.96	0.35	0.57	0.027
Pipe P63	110.00	300	120	-25.48	0.36	0.59	0.027
Pipe P64	79.00	200	110	21.82	0.69	3.76	0.031
Pipe P65	40.00	300	120	47.72	0.68	1.89	0.024
Pipe P66	40.00	300	120	-47.92	0.68	1.91	0.024
Pipe P67	175.00	250	110	-65.68	1.34	9.77	0.027
Pipe P68	83.00	250	110	-67.29	1.37	10.22	0.027
Pipe P69	70.00	250	110	-67.07	1.37	10.16	0.027
Pipe P70	62.00	250	110	1.22	0.02	0.01	0.048
Pipe P71	75.00	250	110	1.08	0.02	0.00	0.049
Pipe P72	60.00	250	110	168.09	3.42	55.68	0.023
Pipe P73	60.00	250	110	96.09	1.96	19.77	0.025
Pipe P74	85.00	250	110	2.01	0.04	0.02	0.045
Pipe P75	85.00	250	110	1.32	0.03	0.01	0.048
Pipe P76	85.00	200	110	0.66	0.02	0.01	0.052
Pipe P77	85.00	200	110	0.50	0.02	0.00	0.054
Pipe P78	82.00	200	110	-21.20	0.67	3.57	0.031
Pipe P79	400.00	300	120	-45.37	0.64	1.72	0.025
Pipe P80	360.00	300	120	-47.20	0.67	1.86	0.025
Pipe P81	280.00	300	120	-49.00	0.69	1.99	0.024
Pipe P82	320.00	300	120	-55.83	0.79	2.53	0.024

Junction Report

Node ID	Elevation m	Demand LPS	Total Head m	Pressure m	Pressure kPa	Pressure psi
Resvr 1	116.90	-166.66	116.90	0.00	0.00	0.00
Resvr 2	116.90	-55.83	116.90	0.00	0.00	0.00
Junc N2	88.25	2.02	111.06	22.81	223.77	32.45
Junc N3	88.12	0.11	110.80	22.68	222.49	32.27
Junc N4	87.85	0.20	110.84	22.99	225.53	32.71
Junc N5	87.19	0.62	110.91	23.72	232.69	33.75
Junc N6	84.95	0.00	111.61	26.66	261.53	37.93
Junc N7	82.95	0.40	112.27	29.32	287.63	41.72
Junc N8	88.28	0.33	110.37	22.09	216.70	31.43
Junc N9	88.54	0.40	110.45	21.91	214.94	31.17
Junc N10	88.80	0.22	110.91	22.11	216.90	31.46
Junc N11	90.47	0.44	110.23	19.76	193.85	28.11
Junc N12	92.25	0.36	110.02	17.77	174.32	25.28
Junc N13	89.86	0.44	110.13	20.27	198.85	28.84
Junc N14	91.70	0.11	109.59	17.89	175.50	25.45
Junc N15	91.36	0.25	109.38	18.02	176.78	25.64
Junc N16	89.81	0.36	109.43	19.62	192.47	27.92
Junc N17	88.25	0.31	109.48	21.23	208.27	30.21
Junc N18	88.10	0.47	108.88	20.78	203.85	29.57
Junc N19	88.74	72.14	107.83	19.09	187.27	27.16
Junc N20	89.41	0.57	108.96	19.55	191.79	27.82
Junc N21	90.00	0.34	108.80	18.80	184.43	26.75
Junc N22	90.33	0.30	108.74	18.41	180.60	26.19
Junc N23	90.11	0.50	108.97	18.86	185.02	26.83
Junc N24	89.95	0.11	109.18	19.23	188.65	27.36
Junc N25	90.15	0.22	109.16	19.01	186.49	27.05
Junc N26	90.00	0.06	109.09	19.09	187.27	27.16
Junc N27	90.60	0.19	109.00	18.40	180.50	26.18
Junc N28	91.00	0.30	108.85	17.85	175.11	25.40
Junc N29	89.20	0.53	109.65	20.45	200.61	29.10
Junc N30	88.35	0.48	109.87	21.52	211.11	30.62
Junc N31	88.30	0.46	110.07	21.77	213.56	30.97
Junc N32	88.10	0.20	110.29	22.19	217.68	31.57
Junc N33	87.40	0.18	110.52	23.12	226.81	32.90
Junc N34	87.95	1.20	110.28	22.33	219.06	31.77
Junc N35	87.50	0.58	109.98	22.48	220.53	31.98
Junc N36	86.20	0.54	109.96	23.76	233.09	33.81
Junc N37	89.83	0.53	109.95	20.12	197.38	28.63
Junc N38	90.80	0.39	109.83	19.03	186.68	27.08
Junc N39	91.08	0.52	109.80	18.72	183.64	26.64
Junc N40	90.90	0.36	109.76	18.86	185.02	26.83
Junc N41	90.64	0.52	109.73	19.09	187.27	27.16
Junc N42	90.30	0.42	109.71	19.41	190.41	27.62
Junc N43	90.00	0.20	109.68	19.68	193.06	28.00
Junc N44	89.55	0.22	109.91	20.36	199.73	28.97
Junc N45	88.50	0.17	109.92	21.42	210.13	30.48
Junc N46	87.00	0.14	109.92	22.92	224.85	32.61
Junc N47	86.15	1.08	109.92	23.77	233.18	33.82
Junc N48	86.66	0.69	110.80	24.14	236.81	34.35
Junc N49	84.50	0.66	110.80	26.30	258.00	37.42
Junc N50	82.68	0.16	110.80	28.12	275.86	40.01
Junc N51	81.20	0.50	110.80	29.60	290.38	42.12
Junc N52	85.65	0.00	109.96	24.31	238.48	34.59
Junc N53	85.10	1.09	109.96	24.86	243.88	35.37
Junc N54	80.85	0.00	113.48	32.63	320.10	46.43
Junc KNE01	81.00	2.86	114.17	33.17	325.40	47.19
Junc KNE02,11-13,21	82.23	10.41	112.94	30.71	301.27	43.69
Junc KNE03	88.85	0.80	110.00	21.15	207.48	30.09
Junc KNE04,5-6,20	84.00	5.41	112.40	28.40	278.60	40.41
Junc KNE07	88.38	0.13	111.33	22.95	225.14	32.65
Junc KNE08	90.72	0.22	109.04	18.32	179.72	26.07
Junc KNE09	88.86	95.48	108.47	19.61	192.37	27.90
Junc KNE10	89.84	0.22	109.20	19.36	189.92	27.55
Junc KNE14-15	71.10	6.83	116.09	44.99	441.35	64.01
Junc KNE16	71.75	1.80	115.53	43.78	429.48	62.29
Junc KNE17	76.50	1.83	114.86	38.36	376.31	54.58
Junc KNE18	87.52	0.18	110.87	23.35	229.06	33.22
Junc KNE19	78.25	0.67	116.33	38.08	373.56	54.18
Junc KNE22	92.65	0.33	109.88	17.23	169.03	24.52
Junc KNE23	91.30	0.33	109.78	18.48	181.29	26.29
Junc KNE24	90.60	0.20	109.90	19.30	189.33	27.46
Junc KNE25	87.40	1.06	110.95	23.55	231.03	33.51
Junc KNE26	90.30	0.14	109.16	18.86	185.02	26.83

Minimum Pressure
Fireflow Applied (sum)

Pipe Report

Link ID	Length m	Diameter mm	Roughness	Flow LPS	Velocity m/s	Headloss m/km	Friction Factor
Pipe P1	120.00	400	120	-166.66	1.33	4.73	0.021
Pipe P2A	460.00	400	120	-165.99	1.32	4.69	0.021
Pipe P2B	300.00	400	120	113.14	0.90	2.31	0.022
Pipe P2C	235.00	400	120	113.14	0.90	2.31	0.022
Pipe P3	260.00	300	120	95.36	1.35	6.82	0.022
Pipe P4	175.00	300	120	89.95	1.27	6.13	0.022
Pipe P5	83.00	300	120	64.13	0.91	3.27	0.023
Pipe P6	82.00	300	120	62.11	0.88	3.08	0.024
Pipe P7	75.00	300	120	21.54	0.30	0.43	0.028
Pipe P8	75.00	300	120	21.74	0.31	0.44	0.027
Pipe P9	90.00	300	120	-21.92	0.31	0.45	0.027
Pipe P11	85.00	300	120	-102.33	1.45	7.78	0.022
Pipe P12	85.00	300	120	-102.33	1.45	7.78	0.022
Pipe P13	85.00	300	120	-102.73	1.45	7.83	0.022
Pipe P14	84.00	300	120	81.53	1.15	5.11	0.023
Pipe P15	92.00	200	110	-9.54	0.30	0.81	0.035
Pipe P16	92.00	200	110	-25.47	0.81	5.01	0.030
Pipe P17	110.00	200	110	15.53	0.49	2.00	0.032
Pipe P18	110.00	200	110	15.09	0.48	1.90	0.032
Pipe P19	76.00	200	110	14.73	0.47	1.82	0.032
Pipe P20	110.00	300	120	-52.02	0.74	2.22	0.024
Pipe P21	110.00	300	120	-52.46	0.74	2.26	0.024
Pipe P22	84.00	300	120	66.41	0.94	3.49	0.023
Pipe P23	60.00	300	120	-66.30	0.94	3.48	0.023
Pipe P24	85.00	200	110	-7.85	0.25	0.57	0.036
Pipe P25	83.00	200	110	-8.21	0.26	0.62	0.035
Pipe P26	84.00	200	110	-38.29	1.22	10.66	0.028
Pipe P27	89.00	200	110	29.77	0.95	6.69	0.029
Pipe P28	100.00	200	110	38.13	1.21	10.58	0.028
Pipe P29	75.00	200	110	-34.01	1.08	8.56	0.029
Pipe P30	110.00	200	110	8.83	0.28	0.70	0.035
Pipe P31	99.00	200	110	9.40	0.30	0.79	0.035
Pipe P32	80.00	300	120	-73.90	1.05	4.26	0.023
Pipe P33	72.00	300	120	-64.28	0.91	3.29	0.023
Pipe P34	103.00	300	120	-63.94	0.90	3.26	0.023
Pipe P35	79.00	300	120	-65.55	0.93	3.41	0.023
Pipe P36	102.00	300	120	-52.74	0.75	2.28	0.024
Pipe P37	101.00	300	120	-53.24	0.75	2.32	0.024
Pipe P38	40.00	250	110	-14.13	0.29	0.57	0.034
Pipe P39	40.00	250	110	-14.02	0.29	0.56	0.034
Pipe P40	42.00	200	110	13.66	0.43	1.58	0.033
Pipe P41	58.00	200	110	13.60	0.43	1.57	0.033
Pipe P42	100.00	200	110	-13.41	0.43	1.53	0.033
Pipe P43	76.00	200	110	-13.11	0.42	1.47	0.033
Pipe P10	90.00	300	120	-22.54	0.32	0.47	0.027
Pipe P44	65.00	250	110	-0.14	0.00	0.00	0.000
Pipe P45	125.00	300	120	-67.59	0.96	3.61	0.023
Pipe P46	85.00	200	110	-17.86	0.57	2.60	0.032
Pipe P47	73.00	200	110	-18.34	0.58	2.73	0.031
Pipe P48	75.00	200	110	-18.80	0.60	2.86	0.031
Pipe P49	80.00	200	110	-19.00	0.60	2.91	0.031
Pipe P50	90.00	300	120	-78.73	1.11	4.79	0.023
Pipe P51	85.00	300	120	59.55	0.84	2.85	0.024
Pipe N52	100.00	300	120	58.35	0.83	2.75	0.024
Pipe P53	85.00	200	110	22.91	0.73	4.12	0.030
Pipe P54	79.00	250	110	10.53	0.21	0.33	0.035
Pipe P55	70.00	250	110	9.95	0.20	0.30	0.035
Pipe P56	102.00	300	120	24.11	0.34	0.53	0.027
Pipe P57	101.00	300	120	23.58	0.33	0.51	0.027
Pipe P58	82.00	300	120	-30.09	0.43	0.81	0.026
Pipe P59	110.00	300	120	16.14	0.23	0.25	0.029
Pipe P60	110.00	300	120	15.62	0.22	0.24	0.029
Pipe P61	95.00	300	120	-15.29	0.22	0.23	0.029
Pipe P62	110.00	300	120	14.93	0.21	0.22	0.029
Pipe P63	110.00	300	120	14.41	0.20	0.21	0.029
Pipe P64	79.00	200	110	-13.56	0.43	1.56	0.033
Pipe P65	40.00	300	120	-27.55	0.39	0.68	0.027
Pipe P66	40.00	300	120	27.35	0.39	0.68	0.027
Pipe P67	175.00	250	110	8.32	0.17	0.21	0.036
Pipe P68	83.00	250	110	6.71	0.14	0.14	0.038
Pipe P69	70.00	250	110	6.93	0.14	0.15	0.037
Pipe P70	62.00	250	110	1.22	0.02	0.01	0.049
Pipe P71	75.00	250	110	1.08	0.02	0.00	0.049
Pipe P72	60.00	250	110	1.09	0.02	0.00	0.049
Pipe P73	60.00	250	110	1.09	0.02	0.00	0.049
Pipe P74	85.00	250	110	2.01	0.04	0.02	0.045
Pipe P75	85.00	250	110	1.32	0.03	0.01	0.048
Pipe P76	85.00	200	110	0.66	0.02	0.01	0.051
Pipe P77	85.00	200	110	0.50	0.02	0.00	0.054
Pipe P78	82.00	200	110	-25.69	0.82	5.09	0.030
Pipe P79	400.00	300	120	-45.37	0.64	1.72	0.025
Pipe P80	360.00	300	120	-47.20	0.67	1.86	0.025
Pipe P81	280.00	300	120	-49.00	0.69	1.99	0.024
Pipe P82	320.00	300	120	-55.83	0.79	2.53	0.024

Junction Report

Node ID	Elevation m	Demand LPS	Total Head m	Pressure m	Pressure kPa	Pressure psi
Resvr 1	116.90	-166.66	116.90	0.00	0.00	0.00
Resvr 2	116.90	-55.83	116.90	0.00	0.00	0.00
Junc N2	88.25	2.02	110.90	22.65	222.20	32.23
Junc N3	88.12	0.11	110.65	22.53	221.02	32.06
Junc N4	87.85	0.20	110.75	22.90	224.65	32.58
Junc N5	87.19	0.62	110.98	23.79	233.38	33.85
Junc N6	84.95	0.00	111.74	26.79	262.81	38.12
Junc N7	82.95	0.40	112.37	29.42	288.61	41.86
Junc N8	88.28	0.33	110.04	21.76	213.47	30.96
Junc N9	88.54	0.40	110.02	21.48	210.72	30.56
Junc N10	88.80	0.22	110.62	21.82	214.05	31.05
Junc N11	90.47	0.44	109.11	18.64	182.86	26.52
Junc N12	92.25	72.36	108.22	15.97	156.67	22.72
Junc N13	89.86	0.44	109.55	19.69	193.16	28.02
Junc N14	91.70	0.11	109.31	17.61	172.75	25.06
Junc N15	91.36	0.25	109.49	18.13	177.86	25.80
Junc N16	89.81	0.36	109.64	19.83	194.53	28.21
Junc N17	88.25	0.31	109.79	21.54	211.31	30.65
Junc N18	88.10	0.47	109.78	21.68	212.68	30.85
Junc N19	88.74	0.14	109.81	21.07	206.70	29.98
Junc N20	89.41	0.57	109.69	20.28	198.95	28.85
Junc N21	90.00	0.34	109.71	19.71	193.36	28.04
Junc N22	90.33	0.30	109.96	19.63	192.57	27.93
Junc N23	90.11	0.50	110.08	19.97	195.91	28.41
Junc N24	89.95	0.11	110.18	20.23	198.46	28.78
Junc N25	90.15	0.22	110.17	20.02	196.40	28.48
Junc N26	90.00	0.06	110.14	20.14	197.57	28.66
Junc N27	90.60	0.19	110.09	19.49	191.20	27.73
Junc N28	91.00	0.30	110.02	19.02	186.59	27.06
Junc N29	89.20	0.53	110.41	21.21	208.07	30.18
Junc N30	88.35	0.48	110.53	22.18	217.59	31.56
Junc N31	88.30	0.46	110.63	22.33	219.06	31.77
Junc N32	88.10	0.20	110.75	22.65	222.20	32.23
Junc N33	87.40	0.18	110.88	23.48	230.34	33.41
Junc N34	87.95	1.20	110.74	22.79	223.57	32.43
Junc N35	87.50	0.58	110.57	23.07	226.32	32.82
Junc N36	86.20	0.54	110.56	24.36	238.97	34.66
Junc N37	89.83	0.53	110.56	20.73	203.36	29.50
Junc N38	90.80	0.39	110.50	19.70	193.26	28.03
Junc N39	91.08	0.52	110.48	19.40	190.31	27.60
Junc N40	90.90	0.36	110.46	19.56	191.88	27.83
Junc N41	90.64	0.52	110.45	19.81	194.34	28.19
Junc N42	90.30	0.42	110.44	20.14	197.57	28.66
Junc N43	90.00	0.20	110.43	20.43	200.42	29.07
Junc N44	89.55	0.22	110.54	20.99	205.91	29.86
Junc N45	88.50	0.17	110.54	22.04	216.21	31.36
Junc N46	87.00	0.14	110.54	23.54	230.93	33.49
Junc N47	86.15	1.08	110.54	24.39	239.27	34.70
Junc N48	86.66	0.69	110.65	23.99	235.34	34.13
Junc N49	84.50	0.66	110.65	26.15	256.53	37.21
Junc N50	82.68	0.16	110.65	27.97	274.39	39.80
Junc N51	81.20	0.50	110.65	29.45	288.90	41.90
Junc N52	85.65	0.00	110.56	24.91	244.37	35.44
Junc N53	85.10	1.09	110.56	25.46	249.76	36.22
Junc N54	80.85	0.00	113.52	32.67	320.49	46.48
Junc KNE01	81.00	2.86	114.17	33.17	325.40	47.19
Junc KNE02,11-13,21	82.23	10.41	113.00	30.77	301.85	43.78
Junc KNE03	88.85	0.80	110.59	21.74	213.27	30.93
Junc KNE04,5-6,20	84.00	5.41	112.30	28.30	277.62	40.27
Junc KNE07	88.38	0.13	111.16	22.78	223.47	32.41
Junc KNE08	90.72	0.22	109.62	18.90	185.41	26.89
Junc KNE09	88.86	0.48	109.84	20.98	205.81	29.85
Junc KNE10	89.84	0.22	110.19	20.35	199.63	28.95
Junc KNE14-15	71.10	6.83	116.09	44.99	441.35	64.01
Junc KNE16	71.75	1.80	115.53	43.78	429.48	62.29
Junc KNE17	76.50	1.83	114.86	38.36	376.31	54.58
Junc KNE18	87.52	0.18	110.86	23.34	228.97	33.21
Junc KNE19	78.25	0.67	116.33	38.08	373.56	54.18
Junc KNE22	92.65	95.33	109.07	16.42	161.08	23.36
Junc KNE23	91.30	0.33	110.47	19.17	188.06	27.28
Junc KNE24	90.60	0.20	110.53	19.93	195.51	28.36
Junc KNE25	87.40	1.06	111.11	23.71	232.60	33.74
Junc KNE26	90.30	0.14	110.17	19.87	194.92	28.27

Minimum Pressure
Fireflow Applied (sum)

Pipe Report

Link ID	Length m	Diameter mm	Roughness	Flow LPS	Velocity m/s	Headloss m/km	Friction Factor
Pipe P1	120.00	400	120	-166.66	1.33	4.73	0.021
Pipe P2A	460.00	400	120	-165.99	1.32	4.69	0.021
Pipe P2B	300.00	400	120	110.22	0.88	2.20	0.022
Pipe P2C	235.00	400	120	110.22	0.88	2.20	0.022
Pipe P3	260.00	300	120	98.28	1.39	7.22	0.022
Pipe P4	175.00	300	120	92.87	1.31	6.50	0.022
Pipe P5	83.00	300	120	63.14	0.89	3.18	0.023
Pipe P6	82.00	300	120	61.12	0.86	2.99	0.024
Pipe P7	75.00	300	120	40.14	0.57	1.37	0.025
Pipe P8	75.00	300	120	40.34	0.57	1.39	0.025
Pipe P9	90.00	300	120	-40.52	0.57	1.40	0.025
Pipe P11	85.00	300	120	-99.41	1.41	7.37	0.022
Pipe P12	85.00	300	120	-99.41	1.41	7.37	0.022
Pipe P13	85.00	300	120	-99.81	1.41	7.43	0.022
Pipe P14	84.00	300	120	99.13	1.40	7.33	0.022
Pipe P15	92.00	200	110	4.43	0.14	0.20	0.039
Pipe P16	92.00	200	110	-29.38	0.94	6.53	0.029
Pipe P17	110.00	200	110	33.41	1.06	8.29	0.029
Pipe P18	110.00	200	110	32.97	1.05	8.09	0.029
Pipe P19	76.00	200	110	-39.39	1.25	11.24	0.028
Pipe P20	110.00	300	120	-74.90	1.06	4.36	0.023
Pipe P21	110.00	300	120	-75.34	1.07	4.41	0.023
Pipe P22	84.00	300	120	-59.82	0.85	2.88	0.024
Pipe P23	60.00	300	120	59.93	0.85	2.89	0.024
Pipe P24	85.00	200	110	-14.53	0.46	1.77	0.033
Pipe P25	83.00	200	110	-14.89	0.47	1.86	0.032
Pipe P26	84.00	200	110	-19.03	0.61	2.92	0.031
Pipe P27	89.00	200	110	3.83	0.12	0.15	0.040
Pipe P28	100.00	200	110	-5.88	0.19	0.33	0.037
Pipe P29	75.00	200	110	-6.02	0.19	0.35	0.037
Pipe P30	110.00	200	110	-9.24	0.29	0.77	0.035
Pipe P31	99.00	200	110	-8.67	0.28	0.68	0.035
Pipe P32	80.00	300	120	45.65	0.65	1.74	0.025
Pipe P33	72.00	300	120	37.20	0.53	1.19	0.025
Pipe P34	103.00	300	120	37.54	0.53	1.21	0.025
Pipe P35	79.00	300	120	-44.03	0.62	1.63	0.025
Pipe P36	102.00	300	120	-35.58	0.50	1.10	0.026
Pipe P37	101.00	300	120	-36.08	0.51	1.13	0.025
Pipe P38	40.00	250	110	-9.77	0.20	0.29	0.035
Pipe P39	40.00	250	110	-9.66	0.20	0.28	0.036
Pipe P40	42.00	200	110	9.30	0.30	0.78	0.035
Pipe P41	58.00	200	110	9.24	0.29	0.77	0.035
Pipe P42	100.00	200	110	-9.05	0.29	0.74	0.035
Pipe P43	76.00	200	110	-8.75	0.28	0.69	0.035
Pipe P10	90.00	300	120	-41.14	0.58	1.44	0.025
Pipe P44	65.00	250	110	-0.14	0.00	0.00	0.086
Pipe P45	125.00	300	120	-46.07	0.65	1.77	0.025
Pipe P46	85.00	200	110	-12.54	0.40	1.35	0.033
Pipe P47	73.00	200	110	-13.02	0.41	1.45	0.033
Pipe P48	75.00	200	110	-13.48	0.43	1.54	0.033
Pipe P49	80.00	200	110	-13.68	0.44	1.59	0.033
Pipe P50	90.00	300	120	-57.21	0.81	2.65	0.024
Pipe P51	85.00	300	120	43.35	0.61	1.59	0.025
Pipe N52	100.00	300	120	42.15	0.60	1.50	0.025
Pipe P53	85.00	200	110	15.88	0.51	2.09	0.032
Pipe P54	79.00	250	110	8.08	0.16	0.20	0.037
Pipe P55	70.00	250	110	7.50	0.15	0.18	0.037
Pipe P56	102.00	300	120	17.39	0.25	0.29	0.028
Pipe P57	101.00	300	120	16.86	0.24	0.28	0.029
Pipe P58	82.00	300	120	-20.92	0.30	0.41	0.028
Pipe P59	110.00	300	120	11.28	0.16	0.13	0.030
Pipe P60	110.00	300	120	10.76	0.15	0.12	0.031
Pipe P61	95.00	300	120	-10.43	0.15	0.11	0.031
Pipe P62	110.00	300	120	10.07	0.14	0.11	0.031
Pipe P63	110.00	300	120	9.55	0.14	0.10	0.031
Pipe P64	79.00	200	110	-9.25	0.29	0.77	0.035
Pipe P65	40.00	300	120	-18.38	0.26	0.32	0.028
Pipe P66	40.00	300	120	18.18	0.26	0.32	0.028
Pipe P67	175.00	250	110	5.87	0.12	0.11	0.038
Pipe P68	83.00	250	110	4.26	0.09	0.06	0.040
Pipe P69	70.00	250	110	4.48	0.09	0.07	0.040
Pipe P70	62.00	250	110	1.22	0.02	0.01	0.048
Pipe P71	75.00	250	110	1.08	0.02	0.00	0.049
Pipe P72	60.00	250	110	1.09	0.02	0.00	0.049
Pipe P73	60.00	250	110	1.09	0.02	0.00	0.049
Pipe P74	85.00	250	110	2.01	0.04	0.02	0.045
Pipe P75	85.00	250	110	1.32	0.03	0.01	0.048
Pipe P76	85.00	200	110	0.66	0.02	0.01	0.052
Pipe P77	85.00	200	110	0.50	0.02	0.00	0.053
Pipe P78	82.00	200	110	-29.60	0.94	6.62	0.029
Pipe P79	400.00	300	120	-45.37	0.64	1.72	0.025
Pipe P80	360.00	300	120	-47.20	0.67	1.86	0.025
Pipe P81	280.00	300	120	-49.00	0.69	1.99	0.024
Pipe P82	320.00	300	120	-55.83	0.79	2.53	0.024

Junction Report

Node ID	Elevation m	Demand LPS	Total Head m	Pressure m	Pressure kPa	Pressure psi
Resvr 1	116.90	-166.66	116.90	0.00	0.00	0.00
Resvr 2	116.90	-55.83	116.90	0.00	0.00	0.00
Junc N2	88.25	2.02	111.16	22.91	224.75	32.60
Junc N3	88.12	0.11	110.89	22.77	223.37	32.40
Junc N4	87.85	0.20	110.88	23.03	225.92	32.77
Junc N5	87.19	0.62	110.85	23.66	232.10	33.66
Junc N6	84.95	0.00	111.52	26.57	260.65	37.80
Junc N7	82.95	0.40	112.21	29.26	287.04	41.63
Junc N8	88.28	0.33	110.72	22.44	220.14	31.93
Junc N9	88.54	0.40	110.80	22.26	218.37	31.67
Junc N10	88.80	0.22	111.14	22.34	219.16	31.79
Junc N11	90.47	0.44	110.68	20.21	198.26	28.76
Junc N12	92.25	0.36	110.57	18.32	179.72	26.07
Junc N13	89.86	0.44	110.61	20.75	203.56	29.52
Junc N14	91.70	0.11	110.37	18.67	183.15	26.56
Junc N15	91.36	0.25	110.27	18.91	185.51	26.91
Junc N16	89.81	0.36	110.30	20.49	201.01	29.15
Junc N17	88.25	0.31	110.34	22.09	216.70	31.43
Junc N18	88.10	0.47	110.11	22.01	215.92	31.32
Junc N19	88.74	0.14	109.90	21.16	207.58	30.11
Junc N20	89.41	0.57	110.11	20.70	203.07	29.45
Junc N21	90.00	0.34	109.96	19.96	195.81	28.40
Junc N22	90.33	0.30	109.49	19.16	187.96	27.26
Junc N23	90.11	0.50	109.27	19.16	187.96	27.26
Junc N24	89.95	0.11	109.07	19.12	187.57	27.20
Junc N25	90.15	0.22	109.09	18.94	185.80	26.95
Junc N26	90.00	0.06	109.15	19.15	187.86	27.25
Junc N27	90.60	0.19	109.23	18.63	182.76	26.51
Junc N28	91.00	0.30	109.37	18.37	180.21	26.14
Junc N29	89.20	0.53	108.66	19.46	190.90	27.69
Junc N30	88.35	0.48	109.00	20.65	202.58	29.38
Junc N31	88.30	0.46	109.30	21.00	206.01	29.88
Junc N32	88.10	0.20	109.61	21.51	211.01	30.60
Junc N33	87.40	0.18	109.96	22.56	221.31	32.10
Junc N34	87.95	1.20	109.42	21.47	210.62	30.55
Junc N35	87.50	0.58	108.70	21.20	207.97	30.16
Junc N36	86.20	0.54	108.62	22.42	219.94	31.90
Junc N37	89.83	0.53	108.55	18.72	183.64	26.64
Junc N38	90.80	0.39	107.99	17.19	168.63	24.46
Junc N39	91.08	0.52	107.41	16.33	160.20	23.23
Junc N40	90.90	72.36	106.85	15.95	156.47	22.69
Junc N41	90.64	0.52	107.47	16.83	165.10	23.95
Junc N42	90.30	0.42	108.08	17.78	174.42	25.30
Junc N43	90.00	0.20	108.37	18.37	180.21	26.14
Junc N44	89.55	0.22	108.39	18.84	184.82	26.81
Junc N45	88.50	0.17	108.45	19.95	195.71	28.39
Junc N46	87.00	0.14	108.45	21.45	210.42	30.52
Junc N47	86.15	1.08	108.45	22.30	218.76	31.73
Junc N48	86.66	0.69	110.89	24.23	237.70	34.47
Junc N49	84.50	0.66	110.89	26.39	258.89	37.55
Junc N50	82.68	0.16	110.89	28.21	276.74	40.14
Junc N51	81.20	0.50	110.89	29.69	291.26	42.24
Junc N52	85.65	0.00	108.62	22.97	225.34	32.68
Junc N53	85.10	1.09	108.62	23.52	230.73	33.46
Junc N54	80.85	0.00	113.46	32.61	319.90	46.40
Junc KNE01	81.00	2.86	114.17	33.17	325.40	47.19
Junc KNE02,11-13,21	82.23	10.41	112.90	30.67	300.87	43.64
Junc KNE03	88.85	0.80	108.80	19.95	195.71	28.39
Junc KNE04,5-6,20	84.00	5.41	112.47	28.47	279.29	40.51
Junc KNE07	88.38	0.13	111.44	23.06	226.22	32.81
Junc KNE08	90.72	0.22	110.11	19.39	190.22	27.59
Junc KNE09	88.86	0.48	109.75	20.89	204.93	29.72
Junc KNE10	89.84	0.22	109.06	19.22	188.55	27.35
Junc KNE14-15	71.10	6.83	116.09	44.99	441.35	64.01
Junc KNE16	71.75	1.80	115.53	43.78	429.48	62.29
Junc KNE17	76.50	1.83	114.86	38.36	376.31	54.58
Junc KNE18	87.52	0.18	110.86	23.34	228.97	33.21
Junc KNE19	78.25	0.67	116.33	38.08	373.56	54.18
Junc KNE22	92.65	0.33	110.50	17.85	175.11	25.40
Junc KNE23	91.30	95.33	106.84	15.54	152.45	22.11
Junc KNE24	90.60	0.20	108.31	17.71	173.74	25.20
Junc KNE25	87.40	1.06	110.84	23.44	229.95	33.35
Junc KNE26	90.30	0.14	109.09	18.79	184.33	26.73

Minimum Pressure
Fireflow Applied (sum)

Pipe Report

Link ID	Length m	Diameter mm	Roughness	Flow LPS	Velocity m/s	Headloss m/km	Friction Factor
Pipe P1	120.00	400	120	-166.66	1.33	4.73	0.021
Pipe P2A	460.00	400	120	-165.99	1.32	4.69	0.021
Pipe P2B	300.00	400	120	115.21	0.92	2.39	0.022
Pipe P2C	235.00	400	120	115.21	0.92	2.39	0.022
Pipe P3	260.00	300	120	93.29	1.32	6.55	0.022
Pipe P4	175.00	300	120	87.88	1.24	5.87	0.022
Pipe P5	83.00	300	120	66.07	0.93	3.46	0.023
Pipe P6	82.00	300	120	64.05	0.91	3.27	0.023
Pipe P7	75.00	300	120	-13.08	0.19	0.17	0.030
Pipe P8	75.00	300	120	-12.88	0.18	0.17	0.030
Pipe P9	90.00	300	120	12.70	0.18	0.16	0.030
Pipe P11	85.00	300	120	-104.40	1.48	8.07	0.022
Pipe P12	85.00	300	120	-104.40	1.48	8.07	0.022
Pipe P13	85.00	300	120	-104.80	1.48	8.13	0.022
Pipe P14	84.00	300	120	48.85	0.69	1.98	0.024
Pipe P15	92.00	200	110	-9.92	0.32	0.87	0.034
Pipe P16	92.00	200	110	-21.46	0.68	3.65	0.031
Pipe P17	110.00	200	110	11.13	0.35	1.08	0.034
Pipe P18	110.00	200	110	10.69	0.34	1.00	0.034
Pipe P19	76.00	200	110	10.33	0.33	0.94	0.034
Pipe P20	110.00	300	120	-33.65	0.48	0.99	0.026
Pipe P21	110.00	300	120	-34.09	0.48	1.02	0.026
Pipe P22	84.00	300	120	43.66	0.62	1.61	0.025
Pipe P23	60.00	300	120	-43.55	0.62	1.60	0.025
Pipe P24	85.00	200	110	-6.16	0.20	0.36	0.037
Pipe P25	83.00	200	110	-6.52	0.21	0.40	0.037
Pipe P26	84.00	200	110	-24.36	0.78	4.61	0.030
Pipe P27	89.00	200	110	17.53	0.56	2.51	0.032
Pipe P28	100.00	200	110	15.81	0.50	2.07	0.032
Pipe P29	75.00	200	110	15.67	0.50	2.04	0.032
Pipe P30	110.00	200	110	-1.25	0.04	0.02	0.047
Pipe P31	99.00	200	110	-0.68	0.02	0.01	0.051
Pipe P32	80.00	300	120	-49.45	0.70	2.02	0.024
Pipe P33	72.00	300	120	-49.91	0.71	2.06	0.024
Pipe P34	103.00	300	120	-49.57	0.70	2.03	0.024
Pipe P35	79.00	300	120	64.76	0.92	3.33	0.023
Pipe P36	102.00	300	120	51.17	0.72	2.15	0.024
Pipe P37	101.00	300	120	50.67	0.72	2.12	0.024
Pipe P38	40.00	250	110	12.28	0.25	0.44	0.034
Pipe P39	40.00	250	110	12.39	0.25	0.44	0.034
Pipe P40	42.00	200	110	-12.75	0.41	1.39	0.033
Pipe P41	58.00	200	110	-12.81	0.41	1.40	0.033
Pipe P42	100.00	200	110	13.00	0.41	1.44	0.033
Pipe P43	76.00	200	110	13.30	0.42	1.50	0.033
Pipe P10	90.00	300	120	12.08	0.17	0.15	0.030
Pipe P44	65.00	250	110	-0.14	0.00	0.00	0.086
Pipe P45	125.00	300	120	62.72	0.89	3.14	0.023
Pipe P46	85.00	200	110	-22.36	0.71	3.94	0.031
Pipe P47	73.00	200	110	-22.84	0.73	4.10	0.030
Pipe P48	75.00	200	110	-23.30	0.74	4.25	0.030
Pipe P49	80.00	200	110	-23.50	0.75	4.32	0.030
Pipe P50	90.00	300	120	-115.42	1.63	9.72	0.021
Pipe P51	85.00	300	120	91.74	1.30	6.35	0.022
Pipe N52	100.00	300	120	90.54	1.28	6.20	0.022
Pipe P53	85.00	200	110	13.87	0.44	1.63	0.033
Pipe P54	79.00	250	110	21.43	0.44	1.23	0.032
Pipe P55	70.00	250	110	20.85	0.42	1.17	0.032
Pipe P56	102.00	300	120	54.44	0.77	2.42	0.024
Pipe P57	101.00	300	120	53.91	0.76	2.37	0.024
Pipe P58	82.00	300	120	-71.31	1.01	3.98	0.023
Pipe P59	110.00	300	120	82.83	1.17	5.26	0.023
Pipe P60	110.00	300	120	82.31	1.16	5.20	0.023
Pipe P61	95.00	300	120	13.02	0.18	0.17	0.030
Pipe P62	110.00	300	120	-85.38	1.21	5.56	0.022
Pipe P63	110.00	300	120	-85.90	1.22	5.62	0.022
Pipe P64	79.00	200	110	11.90	0.38	1.23	0.034
Pipe P65	40.00	300	120	98.23	1.39	7.21	0.022
Pipe P66	40.00	300	120	-98.43	1.39	7.24	0.022
Pipe P67	175.00	250	110	19.22	0.39	1.00	0.032
Pipe P68	83.00	250	110	17.61	0.36	0.85	0.033
Pipe P69	70.00	250	110	17.83	0.36	0.87	0.032
Pipe P70	62.00	250	110	1.22	0.02	0.01	0.048
Pipe P71	75.00	250	110	1.08	0.02	0.00	0.049
Pipe P72	60.00	250	110	1.09	0.02	0.00	0.049
Pipe P73	60.00	250	110	1.09	0.02	0.00	0.048
Pipe P74	85.00	250	110	2.01	0.04	0.02	0.045
Pipe P75	85.00	250	110	1.32	0.03	0.01	0.048
Pipe P76	85.00	200	110	0.66	0.02	0.01	0.052
Pipe P77	85.00	200	110	0.50	0.02	0.00	0.054
Pipe P78	82.00	200	110	-21.68	0.69	3.72	0.031
Pipe P79	400.00	300	120	-45.37	0.64	1.72	0.025
Pipe P80	360.00	300	120	-47.20	0.67	1.86	0.025
Pipe P81	280.00	300	120	-49.00	0.69	1.99	0.024
Pipe P82	320.00	300	120	-55.83	0.79	2.53	0.024

Junction Report

Node ID	Elevation m	Demand LPS	Total Head m	Pressure m	Pressure kPa	Pressure psi
Resvr 1	115.00	-195.96	115.00	0.00	0.00	0.00
Resvr 2	115.00	-64.53	115.00	0.00	0.00	0.00
Junc N2	88.25	2.02	107.40	19.15	187.86	27.25
Junc N3	88.12	0.11	107.02	18.90	185.41	26.89
Junc N4	87.85	0.20	106.87	19.02	186.59	27.06
Junc N5	87.19	15.62	106.55	19.36	189.92	27.55
Junc N6	84.95	0.00	107.46	22.51	220.82	32.03
Junc N7	82.95	0.40	108.47	25.52	250.35	36.31
Junc N8	88.28	0.33	106.99	18.71	183.55	26.62
Junc N9	88.54	0.40	107.12	18.58	182.27	26.44
Junc N10	88.80	0.22	107.47	18.67	183.15	26.56
Junc N11	90.47	0.44	107.03	16.56	162.45	23.56
Junc N12	92.25	0.36	106.96	14.71	144.31	20.93
Junc N13	89.86	0.44	106.95	17.09	167.65	24.32
Junc N14	91.70	0.11	106.86	15.16	148.72	21.57
Junc N15	91.36	0.25	106.82	15.46	151.66	22.00
Junc N16	89.81	0.36	106.83	17.02	166.97	24.22
Junc N17	88.25	0.31	106.84	18.59	182.37	26.45
Junc N18	88.10	0.47	106.76	18.66	183.05	26.55
Junc N19	88.74	0.14	106.68	17.94	175.99	25.53
Junc N20	89.41	0.57	106.76	17.35	170.20	24.69
Junc N21	90.00	0.34	106.70	16.70	163.83	23.76
Junc N22	90.33	0.30	106.53	16.20	158.92	23.05
Junc N23	90.11	0.50	106.45	16.34	160.30	23.25
Junc N24	89.95	0.11	106.38	16.43	161.18	23.38
Junc N25	90.15	0.22	106.39	16.24	159.31	23.11
Junc N26	90.00	0.06	106.41	16.41	160.98	23.35
Junc N27	90.60	0.19	106.44	15.84	155.39	22.54
Junc N28	91.00	0.30	106.49	15.49	151.96	22.04
Junc N29	89.20	0.53	106.24	17.04	167.16	24.24
Junc N30	88.35	0.48	106.19	17.84	175.01	25.38
Junc N31	88.30	0.46	106.16	17.86	175.21	25.41
Junc N32	88.10	0.20	106.12	18.02	176.78	25.64
Junc N33	87.40	95.18	106.09	18.69	183.35	26.59
Junc N34	87.95	1.20	106.12	18.17	178.25	25.85
Junc N35	87.50	0.58	106.15	18.65	182.96	26.54
Junc N36	86.20	0.54	106.15	19.95	195.71	28.39
Junc N37	89.83	0.53	106.16	16.33	160.20	23.23
Junc N38	90.80	0.39	106.18	15.38	150.88	21.88
Junc N39	91.08	0.52	106.19	15.11	148.23	21.50
Junc N40	90.90	0.36	106.20	15.30	150.09	21.77
Junc N41	90.64	0.52	106.21	15.57	152.74	22.15
Junc N42	90.30	0.42	106.22	15.92	156.18	22.65
Junc N43	90.00	0.20	106.23	16.23	159.22	23.09
Junc N44	89.55	0.22	106.16	16.61	162.94	23.63
Junc N45	88.50	0.17	106.16	17.66	173.24	25.13
Junc N46	87.00	0.14	106.16	19.16	187.96	27.26
Junc N47	86.15	1.08	106.16	20.01	196.30	28.47
Junc N48	86.66	0.69	107.02	20.36	199.73	28.97
Junc N49	84.50	0.66	107.02	22.52	220.92	32.04
Junc N50	82.68	0.16	107.02	24.34	238.78	34.63
Junc N51	81.20	0.50	107.02	25.82	253.29	36.74
Junc N52	85.65	0.00	106.15	20.50	201.11	29.17
Junc N53	85.10	1.09	106.15	21.05	206.50	29.95
Junc N54	80.85	0.00	110.29	29.44	288.81	41.89
Junc KNE01	81.00	2.86	111.32	30.32	297.44	43.14
Junc KNE02,11-13,21	82.23	10.41	109.49	27.26	267.42	38.79
Junc KNE03	88.85	0.80	106.15	17.30	169.71	24.61
Junc KNE04,5-6,20	84.00	5.41	109.13	25.13	246.53	35.76
Junc KNE07	88.38	0.13	107.80	19.42	190.51	27.63
Junc KNE08	90.72	0.22	106.76	16.04	157.35	22.82
Junc KNE09	88.86	0.48	106.63	17.77	174.32	25.28
Junc KNE10	89.84	0.22	106.38	16.54	162.26	23.53
Junc KNE14-15	71.10	6.83	113.94	42.84	420.26	60.95
Junc KNE16	71.75	1.80	113.19	41.44	406.53	58.96
Junc KNE17	76.50	1.83	112.27	35.77	350.90	50.89
Junc KNE18	87.52	0.18	106.73	19.21	188.45	27.33
Junc KNE19	78.25	0.67	114.23	35.98	352.96	51.19
Junc KNE22	92.65	0.33	106.91	14.26	139.89	20.29
Junc KNE23	91.30	0.33	106.20	14.90	146.17	21.20
Junc KNE24	90.60	0.20	106.17	15.57	152.74	22.15
Junc KNE25	87.40	96.06	106.44	19.04	186.78	27.09
Junc KNE26	90.30	0.14	106.39	16.09	157.84	22.89

Minimum Pressure
Maximum Fireflow (sum)

Pipe Report

Link ID	Length m	Diameter mm	Roughness	Flow LPS	Velocity m/s	Headloss m/km	Friction Factor
Pipe P1	120.00	400	120	-195.96	1.56	6.38	0.021
Pipe P2A	460.00	400	120	-195.29	1.55	6.34	0.021
Pipe P2B	300.00	400	120	139.76	1.11	3.41	0.022
Pipe P2C	235.00	400	120	139.76	1.11	3.41	0.022
Pipe P3	260.00	300	120	106.74	1.51	8.41	0.022
Pipe P4	175.00	300	120	101.33	1.43	7.64	0.022
Pipe P5	83.00	300	120	78.81	1.11	4.80	0.023
Pipe P6	82.00	300	120	76.79	1.09	4.57	0.023
Pipe P7	75.00	300	120	-48.74	0.69	1.97	0.024
Pipe P8	75.00	300	120	-48.54	0.69	1.95	0.024
Pipe P9	90.00	300	120	48.36	0.68	1.94	0.024
Pipe P11	85.00	300	120	-128.95	1.82	11.94	0.021
Pipe P12	85.00	300	120	-128.95	1.82	11.94	0.021
Pipe P13	85.00	300	120	-129.35	1.83	12.00	0.021
Pipe P14	84.00	300	120	20.93	0.30	0.41	0.028
Pipe P15	92.00	200	110	-12.72	0.40	1.39	0.033
Pipe P16	92.00	200	110	-22.16	0.71	3.87	0.031
Pipe P17	110.00	200	110	9.04	0.29	0.74	0.035
Pipe P18	110.00	200	110	8.60	0.27	0.67	0.035
Pipe P19	76.00	200	110	8.24	0.26	0.62	0.035
Pipe P20	110.00	300	120	-18.60	0.26	0.33	0.028
Pipe P21	110.00	300	120	-19.04	0.27	0.35	0.028
Pipe P22	84.00	300	120	26.51	0.38	0.64	0.027
Pipe P23	60.00	300	120	-26.40	0.37	0.63	0.027
Pipe P24	85.00	200	110	-3.34	0.11	0.12	0.040
Pipe P25	83.00	200	110	-3.70	0.12	0.14	0.040
Pipe P26	84.00	200	110	-14.29	0.45	1.72	0.033
Pipe P27	89.00	200	110	10.28	0.33	0.93	0.034
Pipe P28	100.00	200	110	9.25	0.29	0.77	0.035
Pipe P29	75.00	200	110	9.11	0.29	0.75	0.035
Pipe P30	110.00	200	110	-0.57	0.02	0.00	0.052
Pipe P31	99.00	200	110	0.00	0.00	0.00	0.000
Pipe P32	80.00	300	120	-29.48	0.42	0.78	0.026
Pipe P33	72.00	300	120	-29.26	0.41	0.77	0.026
Pipe P34	103.00	300	120	-28.92	0.41	0.75	0.026
Pipe P35	79.00	300	120	37.55	0.53	1.21	0.025
Pipe P36	102.00	300	120	29.47	0.42	0.78	0.026
Pipe P37	101.00	300	120	28.97	0.41	0.75	0.026
Pipe P38	40.00	250	110	6.76	0.14	0.14	0.038
Pipe P39	40.00	250	110	6.87	0.14	0.15	0.037
Pipe P40	42.00	200	110	-7.23	0.23	0.49	0.036
Pipe P41	58.00	200	110	-7.29	0.23	0.49	0.036
Pipe P42	100.00	200	110	7.48	0.24	0.52	0.036
Pipe P43	76.00	200	110	7.78	0.25	0.56	0.036
Pipe P10	90.00	300	120	37.74	0.53	1.23	0.025
Pipe P44	65.00	250	110	-0.14	0.00	0.00	0.086
Pipe P45	125.00	300	120	35.51	0.50	1.10	0.026
Pipe P46	85.00	200	110	7.76	0.25	0.56	0.036
Pipe P47	73.00	200	110	7.28	0.23	0.49	0.036
Pipe P48	75.00	200	110	6.82	0.22	0.44	0.036
Pipe P49	80.00	200	110	6.62	0.21	0.41	0.037
Pipe P50	90.00	300	120	-70.63	1.00	3.91	0.023
Pipe P51	85.00	300	120	-17.92	0.25	0.31	0.028
Pipe N52	100.00	300	120	-19.12	0.27	0.35	0.028
Pipe P53	85.00	200	110	-10.87	0.35	1.04	0.034
Pipe P54	79.00	250	110	-0.71	0.01	0.00	0.053
Pipe P55	70.00	250	110	-1.29	0.03	0.01	0.048
Pipe P56	102.00	300	120	-8.34	0.12	0.07	0.032
Pipe P57	101.00	300	120	-8.87	0.13	0.08	0.031
Pipe P58	82.00	300	120	13.60	0.19	0.19	0.029
Pipe P59	110.00	300	120	-7.00	0.10	0.05	0.032
Pipe P60	110.00	300	120	-7.52	0.11	0.06	0.032
Pipe P61	95.00	300	120	7.85	0.11	0.07	0.032
Pipe P62	110.00	300	120	-8.21	0.12	0.07	0.032
Pipe P63	110.00	300	120	-8.73	0.12	0.08	0.031
Pipe P64	79.00	200	110	6.99	0.22	0.46	0.036
Pipe P65	40.00	300	120	16.14	0.23	0.25	0.029
Pipe P66	40.00	300	120	-16.34	0.23	0.26	0.029
Pipe P67	175.00	250	110	-2.92	0.06	0.03	0.042
Pipe P68	83.00	250	110	-4.53	0.09	0.07	0.040
Pipe P69	70.00	250	110	-4.31	0.09	0.06	0.040
Pipe P70	62.00	250	110	1.22	0.02	0.01	0.048
Pipe P71	75.00	250	110	1.08	0.02	0.00	0.049
Pipe P72	60.00	250	110	1.09	0.02	0.00	0.049
Pipe P73	60.00	250	110	1.09	0.02	0.00	0.049
Pipe P74	85.00	250	110	2.01	0.04	0.02	0.045
Pipe P75	85.00	250	110	1.32	0.03	0.01	0.048
Pipe P76	85.00	200	110	0.66	0.02	0.01	0.052
Pipe P77	85.00	200	110	0.50	0.02	0.00	0.054
Pipe P78	82.00	200	110	-22.38	0.71	3.95	0.031
Pipe P79	400.00	300	120	-54.07	0.76	2.39	0.024
Pipe P80	360.00	300	120	-55.90	0.79	2.54	0.024
Pipe P81	280.00	300	120	-57.70	0.82	2.69	0.024
Pipe P82	320.00	300	120	-64.53	0.91	3.31	0.023

Junction Report

Node ID	Elevation m	Demand LPS	Total Head m	Pressure m	Pressure kPa	Pressure psi
Resvr 1	116.90	-166.39	116.90	0.00	0.00	0.00
Resvr 2	116.90	-55.76	116.90	0.00	0.00	0.00
Junc N2	88.25	2.02	111.14	22.89	224.55	32.57
Junc N3	88.12	0.11	110.88	22.76	223.28	32.38
Junc N4	87.85	0.20	110.89	23.04	226.02	32.78
Junc N5	87.19	0.62	110.89	23.70	232.50	33.72
Junc N6	84.95	0.00	111.57	26.62	261.14	37.88
Junc N7	82.95	0.40	112.25	29.30	287.43	41.69
Junc N8	88.28	0.33	110.59	22.31	218.86	31.74
Junc N9	88.54	0.40	110.67	22.13	217.10	31.49
Junc N10	88.80	0.22	111.06	22.26	218.37	31.67
Junc N11	90.47	0.44	110.50	20.03	196.49	28.50
Junc N12	92.25	0.36	110.34	18.09	177.46	25.74
Junc N13	89.86	0.44	110.41	20.55	201.60	29.24
Junc N14	91.70	0.11	110.02	18.32	179.72	26.07
Junc N15	91.36	0.25	109.87	18.51	181.58	26.34
Junc N16	89.81	0.36	109.92	20.11	197.28	28.61
Junc N17	88.25	0.31	109.98	21.73	213.17	30.92
Junc N18	88.10	0.47	109.62	21.52	211.11	30.62
Junc N19	88.74	0.14	109.29	20.55	201.60	29.24
Junc N20	89.41	0.57	109.62	20.21	198.26	28.76
Junc N21	90.00	0.34	109.38	19.38	190.12	27.57
Junc N22	90.33	0.30	108.61	18.28	179.33	26.01
Junc N23	90.11	0.50	108.46	18.35	180.01	26.11
Junc N24	89.95	8.44	107.01	17.06	167.36	24.27
Junc N25	90.15	0.22	105.87	15.72	154.21	22.37
Junc N26	90.00	63.39	105.71	15.71	154.12	22.35
Junc N27	90.60	0.19	106.42	15.82	155.19	22.51
Junc N28	91.00	0.30	107.66	16.66	163.43	23.70
Junc N29	89.20	0.53	109.00	19.80	194.24	28.17
Junc N30	88.35	0.48	109.33	20.98	205.81	29.85
Junc N31	88.30	0.46	109.62	21.32	209.15	30.33
Junc N32	88.10	0.20	109.94	21.84	214.25	31.07
Junc N33	87.40	0.18	110.28	22.88	224.45	32.55
Junc N34	87.95	1.20	109.93	21.98	215.62	31.27
Junc N35	87.50	0.58	109.49	21.99	215.72	31.29
Junc N36	86.20	0.54	109.46	23.26	228.18	33.09
Junc N37	89.83	0.53	109.45	19.62	192.47	27.92
Junc N38	90.80	0.39	109.27	18.47	181.19	26.28
Junc N39	91.08	0.52	109.23	18.15	178.05	25.82
Junc N40	90.90	0.36	109.16	18.26	179.13	25.98
Junc N41	90.64	0.52	109.12	18.48	181.29	26.29
Junc N42	90.30	0.42	109.09	18.79	184.33	26.73
Junc N43	90.00	0.20	109.05	19.05	186.88	27.10
Junc N44	89.55	0.22	109.39	19.84	194.63	28.23
Junc N45	88.50	0.17	109.41	20.91	205.13	29.75
Junc N46	87.00	0.14	109.41	22.41	219.84	31.89
Junc N47	86.15	1.08	109.41	23.26	228.18	33.09
Junc N48	86.66	0.69	110.88	24.22	237.60	34.46
Junc N49	84.50	0.66	110.88	26.38	258.79	37.53
Junc N50	82.68	0.16	110.88	28.20	276.64	40.12
Junc N51	81.20	0.50	110.88	29.68	291.16	42.23
Junc N52	85.65	0.00	109.46	23.81	233.58	33.88
Junc N53	85.10	1.09	109.46	24.36	238.97	34.66
Junc N54	80.85	0.00	113.48	32.63	320.10	46.43
Junc KNE01	81.00	2.86	114.18	33.18	325.50	47.21
Junc KNE02,11-13,21	82.23	10.41	112.93	30.70	301.17	43.68
Junc KNE03	88.85	0.80	109.53	20.68	202.87	29.42
Junc KNE04,5-6,20	84.00	5.41	112.46	28.46	279.19	40.49
Junc KNE07	88.38	0.13	111.42	23.04	226.02	32.78
Junc KNE08	90.72	0.22	109.62	18.90	185.41	26.89
Junc KNE09	88.86	0.48	109.04	20.18	197.97	28.71
Junc KNE10	89.84	0.22	108.32	18.48	181.29	26.29
Junc KNE14-15	71.10	6.83	116.09	44.99	441.35	64.01
Junc KNE16	71.75	1.80	115.54	43.79	429.58	62.31
Junc KNE17	76.50	1.83	114.87	38.37	376.41	54.59
Junc KNE18	87.52	0.18	110.89	23.37	229.26	33.25
Junc KNE19	78.25	0.67	116.33	38.08	373.56	54.18
Junc KNE22	92.65	0.33	110.24	17.59	172.56	25.03
Junc KNE23	91.30	0.33	109.19	17.89	175.50	25.45
Junc KNE24	90.60	0.20	109.37	18.77	184.13	26.71
Junc KNE25	87.40	1.06	110.90	23.50	230.54	33.44
Junc KNE26	90.30	95.14	104.61	14.31	140.38	20.36

Minimum Pressure

Pipe Report

Link ID	Length m	Diameter mm	Roughness	Flow LPS	Velocity m/s	Headloss m/km	Friction Factor
Pipe P1	120.00	400	120	-166.39	1.32	4.71	0.021
Pipe P2A	460.00	400	120	-165.72	1.32	4.68	0.021
Pipe P2B	300.00	400	120	114.26	0.91	2.35	0.022
Pipe P2C	235.00	400	120	114.26	0.91	2.35	0.022
Pipe P3	260.00	300	120	93.90	1.33	6.63	0.022
Pipe P4	175.00	300	120	88.49	1.25	5.94	0.022
Pipe P5	83.00	300	120	64.76	0.92	3.33	0.023
Pipe P6	82.00	300	120	62.74	0.89	3.14	0.023
Pipe P7	75.00	300	120	5.48	0.08	0.03	0.034
Pipe P8	75.00	300	120	5.68	0.08	0.04	0.034
Pipe P9	90.00	300	120	-5.86	0.08	0.04	0.033
Pipe P11	85.00	300	120	-103.45	1.46	7.94	0.022
Pipe P12	85.00	300	120	-103.45	1.46	7.94	0.022
Pipe P13	85.00	300	120	-103.85	1.47	7.99	0.022
Pipe P14	84.00	300	120	66.10	0.94	3.46	0.023
Pipe P15	92.00	200	110	-9.55	0.30	0.82	0.035
Pipe P16	92.00	200	110	-23.38	0.74	4.28	0.030
Pipe P17	110.00	200	110	13.42	0.43	1.53	0.033
Pipe P18	110.00	200	110	12.98	0.41	1.44	0.033
Pipe P19	76.00	200	110	12.62	0.40	1.37	0.033
Pipe P20	110.00	300	120	-43.59	0.62	1.60	0.025
Pipe P21	110.00	300	120	-44.03	0.62	1.63	0.025
Pipe P22	84.00	300	120	55.88	0.79	2.54	0.024
Pipe P23	60.00	300	120	-55.77	0.79	2.53	0.024
Pipe P24	85.00	200	110	-8.05	0.26	0.59	0.036
Pipe P25	83.00	200	110	-8.41	0.27	0.64	0.035
Pipe P26	84.00	200	110	-31.29	1.00	7.34	0.029
Pipe P27	89.00	200	110	22.57	0.72	4.01	0.030
Pipe P28	100.00	200	110	20.43	0.65	3.33	0.031
Pipe P29	75.00	200	110	20.29	0.65	3.29	0.031
Pipe P30	110.00	200	110	-1.67	0.05	0.03	0.045
Pipe P31	99.00	200	110	-1.10	0.03	0.01	0.048
Pipe P32	80.00	300	120	-63.57	0.90	3.22	0.023
Pipe P33	72.00	300	120	-64.45	0.91	3.30	0.023
Pipe P34	103.00	300	120	-64.11	0.91	3.27	0.023
Pipe P35	79.00	300	120	83.92	1.19	5.39	0.023
Pipe P36	102.00	300	120	41.79	0.59	1.48	0.025
Pipe P37	101.00	300	120	41.29	0.58	1.45	0.025
Pipe P38	40.00	250	110	-125.85	2.56	32.58	0.024
Pipe P39	40.00	250	110	-117.41	2.39	28.65	0.025
Pipe P40	42.00	200	110	22.05	0.70	3.84	0.031
Pipe P41	58.00	200	110	-41.34	1.32	12.29	0.028
Pipe P42	100.00	200	110	41.53	1.32	12.40	0.028
Pipe P43	76.00	200	110	41.83	1.33	12.56	0.028
Pipe P10	90.00	300	120	-6.48	0.09	0.05	0.033
Pipe P44	65.00	250	110	-95.14	1.94	19.41	0.025
Pipe P45	125.00	300	120	-84.78	1.20	5.49	0.022
Pipe P46	85.00	200	110	-22.12	0.70	3.86	0.031
Pipe P47	73.00	200	110	-22.60	0.72	4.02	0.030
Pipe P48	75.00	200	110	-23.06	0.73	4.17	0.030
Pipe P49	80.00	200	110	-23.26	0.74	4.24	0.030
Pipe P50	90.00	300	120	-95.92	1.36	6.90	0.022
Pipe P51	85.00	300	120	72.48	1.03	4.11	0.023
Pipe N52	100.00	300	120	71.28	1.01	3.98	0.023
Pipe P53	85.00	200	110	28.52	0.91	6.18	0.029
Pipe P54	79.00	250	110	12.47	0.25	0.45	0.034
Pipe P55	70.00	250	110	11.89	0.24	0.41	0.034
Pipe P56	102.00	300	120	29.49	0.42	0.78	0.026
Pipe P57	101.00	300	120	28.96	0.41	0.75	0.026
Pipe P58	82.00	300	120	-37.41	0.53	1.21	0.025
Pipe P59	110.00	300	120	20.03	0.28	0.38	0.028
Pipe P60	110.00	300	120	19.51	0.28	0.36	0.028
Pipe P61	95.00	300	120	-19.18	0.27	0.35	0.028
Pipe P62	110.00	300	120	18.82	0.27	0.34	0.028
Pipe P63	110.00	300	120	18.30	0.26	0.32	0.028
Pipe P64	79.00	200	110	-16.99	0.54	2.37	0.032
Pipe P65	40.00	300	120	-34.87	0.49	1.06	0.026
Pipe P66	40.00	300	120	34.67	0.49	1.05	0.026
Pipe P67	175.00	250	110	10.26	0.21	0.31	0.035
Pipe P68	83.00	250	110	8.65	0.18	0.23	0.036
Pipe P69	70.00	250	110	8.87	0.18	0.24	0.036
Pipe P70	62.00	250	110	1.22	0.02	0.01	0.048
Pipe P71	75.00	250	110	1.08	0.02	0.00	0.049
Pipe P72	60.00	250	110	1.09	0.02	0.00	0.049
Pipe P73	60.00	250	110	1.09	0.02	0.00	0.049
Pipe P74	85.00	250	110	2.01	0.04	0.02	0.045
Pipe P75	85.00	250	110	1.32	0.03	0.01	0.048
Pipe P76	85.00	200	110	0.66	0.02	0.01	0.052
Pipe P77	85.00	200	110	0.50	0.02	0.00	0.053
Pipe P78	82.00	200	110	-23.60	0.75	4.35	0.030
Pipe P79	400.00	300	120	-45.30	0.64	1.72	0.025
Pipe P80	360.00	300	120	-47.13	0.67	1.85	0.025
Pipe P81	280.00	300	120	-48.93	0.69	1.98	0.024
Pipe P82	320.00	300	120	-55.76	0.79	2.53	0.024

MAXIMUM DAY + FIREFLOW DEMAND SUMMARY
Scenario 1

Maximum day plus fire flow demand was modeled for each node.
The following is a summary of the minimum pressures that occurred for each operating condition.

	Demand (L/s)						
Fire at Junction	Maximum Daily	Fire Flow	Max Day + Fire	Minimum Pressure			
				(m)	kPa	psi	Node
N9	0.40	167.00	167.40	16.59	162.75	23.60	N11
N10	0.22	167.00	167.22	17.59	172.56	25.03	N12
N11-max	0.44	160.00	160.44	14.06	137.93	20.00	N12
N12-max	0.36	158.00	158.36	14.07	138.03	20.02	N12
N14	0.11	167.00	167.11	16.69	163.73	23.75	N_KNE22
N20	0.57	167.00	167.57	17.09	167.65	24.32	N_KNE22
N27-max	0.19	160.00	160.19	14.08	138.12	20.03	N27
N28	0.30	167.00	167.30	15.45	151.56	21.98	N28
N32	0.20	167.00	167.20	16.33	160.20	23.23	N31
N36-max	0.54	188.33	188.87	14.25	139.79	20.28	N_KNE23
N42	0.42	167.00	167.42	16.97	166.48	24.15	N_KNE23
N47	1.08	165.00	166.08	14.19	139.20	20.19	N47
N49-max	0.66	195.00	195.66	14.51	142.34	20.65	N_KNE22
N53	1.09	167.00	168.09	15.50	152.06	22.05	N53
N_KNE09	0.48	167.00	167.48	17.23	169.03	24.52	N_KNE22
N_KNE22	0.33	167.00	167.33	16.42	161.08	23.36	N_KNE22
N_KNE23	0.33	167.00	167.33	15.54	152.45	22.11	N_KNE23
N_KNE25 max	1.06	205.00	206.06	14.26	139.89	20.29	N_KNE22
N_KNE26	0.14	167.00	167.14	14.24	139.69	20.26	N_KNE26

Note:
1) Fireflows of 167L/s have been applied based on Stantec's Potable Water Assessment (March 28, 2016) and is the maximum (capped) fireflow for single/townhouse units as per City of Ottawa Technical Bulletin ISDTB-2014-02.
2) Maximum achievable fireflows have been indicated (-max) in High Density residential areas.
3) Fireflow values have been distributed over several hydrants as per Technical Bulletin ISTB-2018-02.

SEE MINTO CONNECTION PLAN

REPRESENTS NODE DEMAND FROM N_KNE02, N_KNE11-13, N_KNE21 AS PER STANTEC'S POTABLE WATER ASSESSMENT

PROVISIONAL CONNECTION, ONLY IF FUTURE WATERMAIN PROCEEDS. CONNECTION NOT ACCOUNTED FOR IN ANALYSIS (CONSERVATIVE)

REPRESENTS NODE DEMAND FROM N_KNE01 AS PER STANTEC'S POTABLE WATER ASSESSMENT

WATERMAIN ALONG MARCH ROAD SIZED AS PER MASTER SERVICING STUDY - KANATA NORTH

CONNECTION TO WATERMAIN

REPRESENTS NODE DEMAND FROM N_KNE04, N_KNE05-06, N_KNE20 AS PER STANTEC'S POTABLE WATER ASSESSMENT

ALL ON-SITE NODES REPRESENT LOCAL DEMANDS (CLARIDGE /UNIFORM) AS PER THE CITY OF OTTAWA DESIGN GUIDELINES - WATER DISTRIBUTION SYSTEMS

SEE MINTO CONNECTION PLAN. SCALE 1:10000

CONNECTION TO EXISTING 200mm WATERMAIN

LEGEND

- PROPERTY LINE
- P5 — PROPOSED BACKBONE WATERMAIN AS PER KANATA NORTH MASTER SERVICING STUDY - COMPLETED BY NOVATECH, JUNE 28, 2016 (WATER ANALYSIS BY STANTEC)
- P5 — PROPOSED LOCAL WATERMAIN AND ID NUMBER
- P5 — FUTURE CONCEPTUAL WATERMAIN AND ID NUMBER
- (1) — PROPOSED NODE AND ID NUMBER
- R1 — EXISTING RESERVOIR AND ID NUMBER
- MAX 160L/s (1) — MAXIMUM ACHIEVABLE FIREFLOW
- (1) — FUTURE CONCEPTUAL NODE AND ID NUMBER

NOTES:
1) UNLESS OTHERWISE NOTED, A FIREFLOW OF 167L/s HAS BEEN ANALYSED, AS PER STANTEC'S POTABLE WATER ASSESSMENT, DATED MARCH 2016.
2) HIGH DENSITY FIREFLOWS TO BE CONFIRMED AND ANALYZED AT DETAILED DESIGN / SITE PLAN APPLICATION STAGE.

NOVATECH
Engineers, Planners & Landscape Architects
Suite 200, 240 Michael Cowpland Drive
Ottawa, Ontario, Canada K2M 1P6
Telephone (613) 254-9643
Facsimile (613) 254-5867
Website www.novatech-eng.com

CITY OF OTTAWA

CU DEVELOPMENTS INC.
1053, 1075 and 1145 MARCH ROAD

WATERMAIN NETWORK NODE LOCATIONS - SCENARIO 1- DESIGN DEMAND WITH KNUEA ALLOWANCES

SCALE 1 : 5000 (0, 50, 100, 150, 200)

DATE MAY 2019 | JOB 116132 | FIGURE FIG-WM1

SHT11X17 DWG - 279mm X 432mm

M:\2016\116132\CAD\Design\Figures\Hydraulic\20190221-Sub.21116132-DraftConditions.dwg, DRAFT CONDITIONS - SCENARIO 1, Mar 05, 2019 - 3:23pm, szorgel

Population and Consumption Rate Calculations

Node	Number of Single Units	Number of Townhouse Units	Number of Multi-Unit Townhouse Units	Number of Multi-Unit Apartment Units	Multi-Use / Commerical Area (ha)	*Institutional Area (ha)	Residential Population	Consumption Rates (L/s)			
								Average Daily	Outdoor	Maximum Daily	Maximum Hourly
R1											
R2											
N_KNE19**								0.67		0.67	1.13
N_KNE01**								2.86		2.86	4.86
N54								0.00		0.00	0.00
N_KNE17								1.83		1.83	3.11
N_KNE16								1.80		1.80	3.06
N_KNE14-15								2.96	3.87	6.83	11.62
N_KNE04,N_KNE05-06, N_KNE20**								4.88	0.53	5.41	9.20
N_KNE02,11-13,21**								5.87	4.54	10.41	17.69
TOTAL OFFSITE	**0**	**0**	**0**	**0**	**0**	**0**	**0**	**20.87**	**8.94**	**29.81**	**50.67**
N_KNE07		6					16	0.04		0.04	0.06
N2		8					22	0.05		0.05	0.08
						3.78	0	1.23		1.23	2.08
N3	4						14	0.03		0.03	0.05
N4		9					24	0.06		0.06	0.09
N_KNE18		8					22	0.05		0.05	0.08
N5			17	17			77	0.18		0.18	0.31
N_KNE25			29	29			131	0.31		0.31	0.53
N6							0	0.00		0.00	0.00
N7						0.83	0	0.27		0.27	0.46
N_KNE02							0	0.00		0.00	0.00
N8	12						41	0.09		0.09	0.14
N9	5	12					49	0.11		0.11	0.19
N10		10					27	0.06		0.06	0.11
N11	16						54	0.11		0.11	0.19
N12	13						44	0.09		0.09	0.16
N_KNE22	12						41	0.09		0.09	0.14
N13	16						54	0.11		0.11	0.19
N14	4						14	0.03		0.03	0.05
N15	9						31	0.06		0.06	0.11
N16	13						44	0.09		0.09	0.16
N17	1	13					39	0.09		0.09	0.15
N18	2	19					58	0.13		0.13	0.22
N19	2	4					18	0.04		0.04	0.07
N20		26					70	0.16		0.16	0.27
N_KNE08	4	5					27	0.06		0.06	0.10
N21	2	13					42	0.09		0.09	0.16
N_KNE09		22					59	0.14		0.14	0.23
N22	11						37	0.08		0.08	0.13
N23	18						61	0.13		0.13	0.22
N_KNE10	8						27	0.06	4.07	4.13	7.02
N24	4						14	0.03		0.03	0.05
N25	8						27	0.06		0.06	0.10
N26	2						7	0.01		0.01	0.02
N_KNE26	5						17	0.04		0.04	0.06
N27	7						24	0.05		0.05	0.08
N28	11						37	0.08		0.08	0.13
N29		24					65	0.15		0.15	0.25
N30		22					59	0.14		0.14	0.23
N31		21					57	0.13		0.13	0.22
N32		9					24	0.06		0.06	0.09
N33		8					22	0.05		0.05	0.08
N34		13	25	25			148	0.35		0.35	0.59
N_KNE03****	5	17	8	8			99	0.23		0.23	0.39
N35****	5	6	9	8			72	0.16		0.16	0.28
N36****	5	5	8	8			67	0.15		0.15	0.26
N37		24					65	0.15		0.15	0.25
N_KNE24	4	4					24	0.05		0.05	0.09
N38	14						48	0.10		0.10	0.17
N39	19						65	0.13		0.13	0.23
N_KNE23	12						41	0.09		0.09	0.14
N40	13						44	0.09		0.09	0.16
N41	19						65	0.13		0.13	0.23
N42	5	13					52	0.12		0.12	0.20
N43		9					24	0.06		0.06	0.09
N44	8						27	0.06		0.06	0.10
N45	6						20	0.04		0.04	0.07
N46	5						17	0.04		0.04	0.06
N47***	3						10	0.02		0.02	0.04
						2.06	0	0.67		0.67	1.13
N48			19	19			86	0.20		0.20	0.35
N49			18	18			81	0.19		0.19	0.33
N50					0.33		0	0.11		0.11	0.18
N51					1.02		0	0.33		0.33	0.56
N52							0	0.00		0.00	0.00
N53						2.24	0	0.73		0.73	1.23
TOTAL ONSITE	**312**	**330**	**133**	**132**	**1.35**	**8.91**	**2549**	**9.00**	**4.07**	**13.07**	**22.22**

TOTAL KANATA NORTH	**312**	**330**	**133**	**132**	**1.35**	**8.91**	**2549**	**29.87**	**13.01**	**42.88**	**72.90**

*Includes Fire Halls, Schools, Existing Schools, etc.
**Values are based on Stantec report. Values represent demand from future buildouts.
***Assumes existing single lot along roadway will ultimately become 2 single units.
****Assumes north half of property is 50% towns and 50% singles at same density as CU lands (25 singles/ha, 47 towns/ha), south half of property assumed to be multi unit residential at same density as CU lands (62.8units/ha).

Notes:
1) Nodes with prefixes N_KNE## are the Same Identification and Approximate Location of Nodes within Stantec's Kanata North Urban Expansion (KNUEA) Potable Water Assessment, dated March 28, 2016

Water Demand Parameters For Claridge / Uniform Site - As per City of Ottawa Guidelines

Single Residential Units	3.4	persons/unit
Townhouse Residential Units	2.7	persons/unit
Multi-Unit Residential (Townhouse)	2.7	persons/unit
Multi-Unit Residential (Apartment)	1.8	persons/unit

Water Demand Parameters For Claridge / Uniform Site (System Level as per Stantec's KNUEA Potable Water Assessment)

Residential Demand - Single (low density)	180.0	L/c/day
Residential Demand - Street Town (med. density)	198.0	L/c/day
Residential Demand - Multi-Unit Town (med. density)	198.0	L/c/day
Residential Demand - Apartment (high density)	219.0	L/c/day
Residential Max Day	Avg Day	+ Outdoor
Residential Peak Hour	1.7	x Max Day
Commercial/Intitutional Demand	28000	L/Gross ha/Day
Commerical/Institutional Max Day	Avg Day	+ Outdoor
Commerical/Institutional Peak Hour	1.7	x Max Day

Residential Fire Flow (Typical)	133	L/s
Residential Fire Flow Cap (Typical)	167	L/s

Notes:
1) Fireflows of 167L/s have been applied based on Stantec's Potable Water Assessment (March 28, 2016) and is the maximum (capped) fireflow for single/townhouse units as per City of Ottawa Technical Bulletin ISDTB-2014-02.
2) Maximum achievable fireflows have been indicated (fireflow summary) for nodes with capacity <167L/s or in High Density residential areas.
3) Fireflow values have been distributed over several hydrants as per Technical Bulletin ISTB-2018-02.

Junction Report

Node ID	Elevation m	Demand LPS	Total Head m	Pressure m	Pressure kPa	Pressure psi	Age hours
Resvr R1	130.80	-15.56	130.80	0.00	0.00	0.00	0.0
Resvr R2	130.80	-7.63	130.80	0.00	0.00	0.00	0.0
Resvr R3	130.80	-6.72	130.80	0.00	0.00	0.00	0.0
Junc N2	88.25	1.28	130.75	42.50	416.93	60.47	3.5
Junc N3	88.12	0.03	130.75	42.63	418.20	60.65	4.0
Junc N4	87.85	0.06	130.75	42.90	420.85	61.04	6.2
Junc N5	87.19	0.18	130.75	43.56	427.32	61.98	11.7
Junc N6	84.95	0.00	130.75	45.80	449.30	65.17	5.2
Junc N7	82.95	0.27	130.76	47.81	469.02	68.03	4.6
Junc N8	88.28	0.09	130.75	42.47	416.63	60.43	5.2
Junc N9	88.54	0.11	130.75	42.21	414.08	60.06	4.4
Junc N10	88.80	0.06	130.76	41.96	411.63	59.70	3.8
Junc N11	90.47	0.11	130.75	40.28	395.15	57.31	6.3
Junc N12	92.25	0.09	130.75	38.50	377.69	54.78	8.5
Junc N13	89.86	0.11	130.75	40.89	401.13	58.18	6.9
Junc N14	91.70	0.03	130.75	39.05	383.08	55.56	10.3
Junc N15	91.36	0.06	130.75	39.39	386.42	56.04	11.5
Junc N16	89.81	0.09	130.75	40.94	401.62	58.25	9.4
Junc N17	88.25	0.09	130.75	42.50	416.93	60.47	6.1
Junc N18	88.10	0.13	130.75	42.65	418.40	60.68	7.5
Junc N19	88.74	0.04	130.75	42.01	412.12	59.77	9.8
Junc N20	89.41	0.16	130.75	41.34	405.55	58.82	23.2
Junc N21	90.00	0.09	130.75	40.75	399.76	57.98	13.7
Junc N22	90.33	0.08	130.75	40.42	396.52	57.51	15.8
Junc N23	90.11	0.13	130.75	40.64	398.68	57.82	17.8
Junc N24	89.95	0.03	130.75	40.80	400.25	58.05	33.7
Junc N25	90.15	0.06	130.75	40.60	398.29	57.77	26.4
Junc N26	90.00	0.01	130.75	40.75	399.76	57.98	24.3
Junc N27	90.60	0.05	130.75	40.15	393.87	57.13	21.6
Junc N28	91.00	0.08	130.75	39.75	389.95	56.56	17.9
Junc N29	89.20	0.15	130.75	41.55	407.61	59.12	21.3
Junc N30	88.35	0.14	130.75	42.40	415.94	60.33	11.1
Junc N31	88.30	0.13	130.75	42.45	416.43	60.40	9.7
Junc N32	88.10	0.06	130.75	42.65	418.40	60.68	8.6
Junc N33	87.40	0.05	130.75	43.35	425.26	61.68	7.5
Junc N34	87.95	0.35	130.75	42.80	419.87	60.90	8.2
Junc N35	87.50	0.16	130.75	43.25	424.28	61.54	11.0
Junc N36	86.20	0.15	130.75	44.55	437.04	63.39	12.1
Junc N37	89.83	0.15	130.75	40.92	401.43	58.22	12.4
Junc N38	90.80	0.10	130.75	39.95	391.91	56.84	31.8
Junc N39	91.08	0.13	130.75	39.67	389.16	56.44	53.3
Junc N40	90.90	0.09	130.75	39.85	390.93	56.70	33.8
Junc N41	90.64	0.13	130.75	40.11	393.48	57.07	27.6
Junc N42	90.30	0.12	130.75	40.45	396.81	57.55	23.1
Junc N43	90.00	0.06	130.75	40.75	399.76	57.98	22.2
Junc N44	89.55	0.06	130.75	41.20	404.17	58.62	22.1
Junc N45	88.50	0.04	130.75	42.25	414.47	60.11	23.8
Junc N46	87.00	0.04	130.75	43.75	429.19	62.25	24.9
Junc N47	86.15	0.69	130.75	44.60	437.53	63.46	26.3
Junc N48	86.66	0.20	130.75	44.09	432.52	62.73	5.4
Junc N49	84.50	0.19	130.75	46.25	453.71	65.81	7.3
Junc N50	82.68	0.11	130.75	48.07	471.57	68.39	9.0
Junc N51	81.20	0.33	130.75	49.55	486.09	70.50	11.2
Junc N52	85.65	0.00	130.75	45.10	442.43	64.17	13.2
Junc N53	85.10	0.73	130.75	45.65	447.83	64.95	14.3
Junc N54	80.85	0.00	130.76	49.91	489.62	71.01	3.2
Junc KNE01	81.00	2.86	130.77	49.77	488.24	70.81	2.0
Junc KNE02,11-13,21	82.23	5.87	130.76	48.53	476.08	69.05	4.1
Junc KNE03	88.85	0.23	130.75	41.90	411.04	59.62	10.0
Junc KNE04,5-6,20	84.00	4.88	130.76	46.76	458.72	66.53	2.6
Junc KNE07	88.38	0.04	130.76	42.38	415.75	60.30	3.2
Junc KNE08	90.72	0.06	130.75	40.03	392.69	56.96	12.6
Junc KNE09	88.86	0.14	130.75	41.89	410.94	59.60	14.6
Junc KNE10	89.84	0.06	130.75	40.91	401.33	58.21	21.5
Junc KNE14-15	71.10	2.96	130.78	59.68	585.46	84.91	0.8
Junc KNE16	71.75	1.80	130.77	59.02	578.99	83.97	2.0
Junc KNE17	76.50	1.83	130.77	54.27	532.39	77.22	4.5
Junc KNE18	87.52	0.05	130.75	43.23	424.09	61.51	8.6
Junc KNE19	78.25	0.67	130.79	52.54	515.42	74.75	0.3
Junc KNE22	92.65	0.09	130.75	38.10	373.76	54.21	9.2
Junc KNE23	91.30	0.09	130.75	39.45	387.00	56.13	40.9
Junc KNE24	90.60	0.05	130.75	40.15	393.87	57.13	20.8
Junc KNE25	87.40	0.31	130.75	43.35	425.26	61.68	6.9
Junc KNE26	90.30	0.04	130.75	40.45	396.81	57.55	48.6

Maximum Pressure Offsite
Maximum Pressure within Claridge / Uniform Site
Maximum Age

Pipe Report

Link ID	Length m	Diameter mm	Roughness	Flow LPS	Velocity m/s	Headloss m/km	Friction Factor
Pipe P1	120.00	400	120	-15.56	0.12	0.06	0.030
Pipe P2A	460.00	400	120	-14.89	0.12	0.05	0.030
Pipe P2B	300.00	400	120	9.13	0.07	0.02	0.032
Pipe P2C	235.00	400	120	9.13	0.07	0.02	0.032
Pipe P3	260.00	300	120	-3.93	0.06	0.02	0.035
Pipe P4	175.00	300	120	5.78	0.08	0.04	0.033
Pipe P5	83.00	300	120	4.51	0.06	0.02	0.035
Pipe P6	82.00	300	120	3.23	0.05	0.01	0.036
Pipe P7	75.00	300	120	-0.68	0.01	0.00	0.047
Pipe P8	75.00	300	120	-0.62	0.01	0.00	0.048
Pipe P9	90.00	300	120	0.57	0.01	0.00	0.047
Pipe P10	90.00	300	120	0.39	0.01	0.00	0.040
Pipe P11	85.00	300	120	-2.99	0.04	0.01	0.037
Pipe P12	85.00	300	120	-2.99	0.04	0.01	0.037
Pipe P13	85.00	300	120	-3.26	0.05	0.01	0.036
Pipe P14	84.00	300	120	1.69	0.02	0.00	0.040
Pipe P15	92.00	200	110	-0.53	0.02	0.00	0.052
Pipe P16	92.00	200	110	-1.17	0.04	0.02	0.047
Pipe P17	110.00	200	110	0.53	0.02	0.00	0.052
Pipe P18	110.00	200	110	0.42	0.01	0.00	0.056
Pipe P19	76.00	200	110	0.33	0.01	0.00	0.056
Pipe P20	110.00	300	120	-1.17	0.02	0.00	0.042
Pipe P21	110.00	300	120	-1.28	0.02	0.00	0.043
Pipe P22	84.00	300	120	1.41	0.02	0.00	0.041
Pipe P23	60.00	300	120	-1.38	0.02	0.00	0.041
Pipe P24	85.00	200	110	-0.13	0.00	0.00	0.048
Pipe P25	83.00	200	110	-0.22	0.01	0.00	0.061
Pipe P26	84.00	200	110	-0.85	0.03	0.01	0.050
Pipe P27	89.00	200	110	0.54	0.02	0.00	0.053
Pipe P58	82.00	300	120	0.20	0.00	0.00	0.081
Pipe P28	100.00	200	110	0.38	0.01	0.00	0.055
Pipe P29	75.00	200	110	0.34	0.01	0.00	0.058
Pipe P30	110.00	200	110	-0.03	0.00	0.00	0.000
Pipe P31	99.00	200	110	0.13	0.00	0.00	0.061
Pipe P32	80.00	300	120	-1.45	0.02	0.00	0.042
Pipe P33	72.00	300	120	-1.26	0.02	0.00	0.041
Pipe P34	103.00	300	120	-1.17	0.02	0.00	0.043
Pipe P35	79.00	300	120	1.37	0.02	0.00	0.041
Pipe P36	102.00	300	120	0.97	0.01	0.00	0.042
Pipe P37	101.00	300	120	0.84	0.01	0.00	0.046
Pipe P38	40.00	250	110	0.05	0.00	0.00	0.000
Pipe P39	40.00	250	110	0.08	0.00	0.00	0.000
Pipe P40	42.00	200	110	-0.18	0.01	0.00	0.056
Pipe P41	58.00	200	110	-0.19	0.01	0.00	0.073
Pipe P42	100.00	200	110	0.24	0.01	0.00	0.059
Pipe P43	76.00	200	110	0.32	0.01	0.00	0.057
Pipe P44	65.00	250	110	-0.04	0.00	0.00	0.000
Pipe P45	125.00	300	120	0.83	0.01	0.00	0.045
Pipe P46	85.00	200	110	-0.32	0.01	0.00	0.057
Pipe P47	73.00	200	110	-0.46	0.01	0.00	0.053
Pipe P48	75.00	200	110	-0.59	0.02	0.00	0.052
Pipe P49	80.00	200	110	-0.65	0.02	0.01	0.052
Pipe P50	90.00	300	120	-3.07	0.04	0.01	0.037
Pipe P51	85.00	300	120	2.37	0.03	0.01	0.038
Pipe P52	100.00	300	120	2.02	0.03	0.01	0.039
Pipe P53	85.00	200	110	-0.08	0.00	0.00	0.071
Pipe P54	79.00	250	110	1.05	0.02	0.00	0.050
Pipe P55	70.00	250	110	0.89	0.02	0.00	0.050
Pipe P56	102.00	300	120	0.82	0.01	0.00	0.044
Pipe P57	101.00	300	120	0.67	0.01	0.00	0.048
Pipe P59	110.00	300	120	-0.04	0.00	0.00	0.000
Pipe P60	110.00	300	120	-0.17	0.00	0.00	0.000
Pipe P61	95.00	300	120	0.26	0.00	0.00	0.085
Pipe P62	110.00	300	120	-0.35	0.00	0.00	0.041
Pipe P63	110.00	300	120	-0.48	0.01	0.00	0.054
Pipe P64	79.00	200	110	0.26	0.01	0.00	0.060
Pipe P65	40.00	300	120	0.86	0.01	0.00	0.037
Pipe P66	40.00	300	120	-0.92	0.01	0.00	0.048
Pipe P67	175.00	250	110	0.01	0.00	0.00	0.000
Pipe P68	83.00	250	110	-0.82	0.02	0.00	0.051
Pipe P69	70.00	250	110	-0.76	0.02	0.00	0.051
Pipe P70	62.00	250	110	0.73	0.01	0.00	0.053
Pipe P71	75.00	250	110	0.69	0.01	0.00	0.052
Pipe P72	60.00	250	110	0.73	0.01	0.00	0.052
Pipe P73	60.00	250	110	0.73	0.01	0.00	0.055
Pipe P74	85.00	250	110	0.83	0.02	0.00	0.051
Pipe P75	85.00	250	110	0.63	0.01	0.00	0.055
Pipe P76	85.00	200	110	0.44	0.01	0.00	0.055
Pipe P77	85.00	200	110	-0.33	0.01	0.00	0.055
Pipe P78	82.00	200	110	-1.23	0.04	0.02	0.047
Pipe P79	400.00	300	120	-1.04	0.01	0.00	0.043
Pipe P80	360.00	300	120	-2.87	0.04	0.01	0.037
Pipe P81	280.00	300	120	-4.67	0.07	0.03	0.035
Pipe P82	320.00	300	120	-7.63	0.11	0.06	0.032
Pipe P83	730.00	300	120	6.72	0.1	0.05	0.033

Junction Report

Node ID	Elevation m	Demand LPS	Total Head m	Pressure m	Pressure kPa	Pressure psi
Resvr R1	121.25	-36.81	121.25	0.00	0.00	0.00
Resvr R2	121.25	-20.15	121.25	0.00	0.00	0.00
Resvr R3	121.25	-15.90	121.25	0.00	0.00	0.00
Junc N2	88.25	2.16	121.02	32.77	321.47	46.63
Junc N3	88.12	0.05	121.01	32.89	322.65	46.80
Junc N4	87.85	0.09	121.01	33.16	325.30	47.18
Junc N5	87.19	0.31	121.01	33.82	331.77	48.12
Junc N6	84.95	0.00	121.01	36.06	353.75	51.31
Junc N7	82.95	0.46	121.01	38.06	373.37	54.15
Junc N8	88.28	0.14	121.01	32.73	321.08	46.57
Junc N9	88.54	0.19	121.01	32.47	318.53	46.20
Junc N10	88.80	0.11	121.02	32.22	316.08	45.84
Junc N11	90.47	0.19	121.01	30.54	299.60	43.45
Junc N12	92.25	0.16	121.00	28.75	282.04	40.91
Junc N13	89.86	0.19	121.00	31.14	305.48	44.31
Junc N14	91.70	0.05	121.00	29.30	287.43	41.69
Junc N15	91.36	0.11	121.00	29.64	290.77	42.17
Junc N16	89.81	0.16	121.00	31.19	305.97	44.38
Junc N17	88.25	0.15	121.00	32.75	321.28	46.60
Junc N18	88.10	0.22	121.00	32.90	322.75	46.81
Junc N19	88.74	0.07	120.99	32.25	316.37	45.89
Junc N20	89.41	0.27	121.00	31.59	309.90	44.95
Junc N21	90.00	0.16	121.00	31.00	304.11	44.11
Junc N22	90.33	0.13	120.99	30.66	300.77	43.62
Junc N23	90.11	0.22	120.99	30.88	302.93	43.94
Junc N24	89.95	0.05	120.99	31.04	304.50	44.16
Junc N25	90.15	0.10	120.99	30.84	302.54	43.88
Junc N26	90.00	0.02	120.99	30.99	304.01	44.09
Junc N27	90.60	0.08	120.99	30.39	298.13	43.24
Junc N28	91.00	0.13	120.99	29.99	294.20	42.67
Junc N29	89.20	0.25	120.99	31.79	311.86	45.23
Junc N30	88.35	0.23	120.99	32.64	320.20	46.44
Junc N31	88.30	0.22	120.99	32.69	320.69	46.51
Junc N32	88.10	0.09	120.99	32.89	322.65	46.80
Junc N33	87.40	0.08	121.00	33.60	329.62	47.81
Junc N34	87.95	0.59	120.99	33.04	324.12	47.01
Junc N35	87.50	0.28	120.99	33.49	328.54	47.65
Junc N36	86.20	0.26	120.99	34.79	341.29	49.50
Junc N37	89.83	0.25	120.99	31.16	305.68	44.34
Junc N38	90.80	0.17	120.99	30.19	296.16	42.95
Junc N39	91.08	0.23	120.99	29.91	293.42	42.56
Junc N40	90.90	0.16	120.99	30.09	295.18	42.81
Junc N41	90.64	0.23	120.99	30.35	297.73	43.18
Junc N42	90.30	0.20	120.99	30.69	301.07	43.67
Junc N43	90.00	0.09	120.99	30.99	304.01	44.09
Junc N44	89.55	0.10	120.99	31.44	308.43	44.73
Junc N45	88.50	0.07	120.99	32.49	318.73	46.23
Junc N46	87.00	0.06	120.99	33.99	333.44	48.36
Junc N47	86.15	1.17	120.99	34.84	341.78	49.57
Junc N48	86.66	0.35	121.01	34.35	336.97	48.87
Junc N49	84.50	0.33	121.01	36.51	358.16	51.95
Junc N50	82.68	0.18	121.01	38.33	376.02	54.54
Junc N51	81.20	0.56	121.01	39.81	390.54	56.64
Junc N52	85.65	0.00	120.99	35.34	346.69	50.28
Junc N53	85.10	1.23	120.99	35.89	352.08	51.07
Junc N54	80.85	0.00	121.05	40.20	394.36	57.20
Junc KNE01	81.00	4.86	121.09	40.09	393.28	57.04
Junc KNE02,11-13,21	82.23	17.69	121.02	38.79	380.53	55.19
Junc KNE03	88.85	0.39	120.99	32.14	315.29	45.73
Junc KNE04,5-6,20	84.00	9.20	121.07	37.07	363.66	52.74
Junc KNE07	88.38	0.06	121.03	32.65	320.30	46.46
Junc KNE08	90.72	0.10	121.00	30.28	297.05	43.08
Junc KNE09	88.86	0.23	120.99	32.13	315.20	45.72
Junc KNE10	89.84	7.02	120.99	31.15	305.58	44.32
Junc KNE14-15	71.10	11.62	121.13	50.03	490.79	71.18
Junc KNE16	71.75	3.06	121.11	49.36	484.22	70.23
Junc KNE17	76.50	3.11	121.09	44.59	437.43	63.44
Junc KNE18	87.52	0.08	121.01	33.49	328.54	47.65
Junc KNE19	78.25	1.13	121.22	42.97	421.54	61.14
Junc KNE22	92.65	0.14	121.00	28.35	278.11	40.34
Junc KNE23	91.30	0.14	120.99	29.69	291.26	42.24
Junc KNE24	90.60	0.09	120.99	30.39	298.13	43.24
Junc KNE25	87.40	0.53	121.00	33.60	329.62	47.81
Junc KNE26	90.30	0.06	120.99	30.69	301.07	43.67

Minimum Pressure

Pipe Report

Link ID	Length m	Diameter mm	Roughness	Flow LPS	Velocity m/s	Headloss m/km	Friction Factor
Pipe P1	120.00	400	120	-36.81	0.29	0.29	0.026
Pipe P2A	460.00	400	120	-35.68	0.28	0.27	0.027
Pipe P2B	300.00	400	120	24.57	0.20	0.14	0.028
Pipe P2C	235.00	400	120	24.57	0.20	0.14	0.028
Pipe P3	260.00	300	120	-8.61	0.12	0.08	0.032
Pipe P4	175.00	300	120	15.31	0.22	0.23	0.029
Pipe P5	83.00	300	120	11.89	0.17	0.14	0.030
Pipe P6	82.00	300	120	9.73	0.14	0.10	0.031
Pipe P7	75.00	300	120	-3.38	0.05	0.01	0.036
Pipe P8	75.00	300	120	-3.29	0.05	0.01	0.036
Pipe P9	90.00	300	120	3.21	0.05	0.01	0.037
Pipe P10	90.00	300	120	2.90	0.04	0.01	0.037
Pipe P11	85.00	300	120	-6.42	0.09	0.05	0.033
Pipe P12	85.00	300	120	-6.42	0.09	0.05	0.033
Pipe P13	85.00	300	120	-6.88	0.10	0.05	0.033
Pipe P14	84.00	300	120	4.88	0.07	0.03	0.034
Pipe P15	92.00	200	110	-1.58	0.05	0.03	0.045
Pipe P16	92.00	200	110	-3.25	0.10	0.11	0.041
Pipe P17	110.00	200	110	1.48	0.05	0.03	0.046
Pipe P18	110.00	200	110	1.29	0.04	0.02	0.047
Pipe P19	76.00	200	110	1.13	0.04	0.02	0.047
Pipe P20	110.00	300	120	-3.53	0.05	0.02	0.036
Pipe P21	110.00	300	120	-3.72	0.05	0.02	0.036
Pipe P22	84.00	300	120	4.52	0.06	0.02	0.035
Pipe P23	60.00	300	120	-4.47	0.06	0.02	0.035
Pipe P24	85.00	200	110	-0.53	0.02	0.00	0.052
Pipe P25	83.00	200	110	-0.69	0.02	0.01	0.052
Pipe P26	84.00	200	110	-2.59	0.08	0.07	0.042
Pipe P27	89.00	200	110	1.75	0.06	0.04	0.045
Pipe P28	100.00	200	110	1.45	0.05	0.02	0.046
Pipe P29	75.00	200	110	1.38	0.04	0.02	0.046
Pipe P30	110.00	200	110	-0.08	0.00	0.00	0.047
Pipe P31	99.00	200	110	0.19	0.01	0.00	0.063
Pipe P32	80.00	300	120	-4.90	0.07	0.03	0.034
Pipe P33	72.00	300	120	-4.61	0.07	0.03	0.035
Pipe P34	103.00	300	120	-4.45	0.06	0.02	0.035
Pipe P35	79.00	300	120	5.60	0.08	0.04	0.034
Pipe P36	102.00	300	120	4.26	0.06	0.02	0.035
Pipe P37	101.00	300	120	4.04	0.06	0.02	0.035
Pipe P38	40.00	250	110	0.76	0.02	0.00	0.052
Pipe P39	40.00	250	110	0.81	0.02	0.00	0.050
Pipe P40	42.00	200	110	-0.97	0.03	0.01	0.049
Pipe P41	58.00	200	110	-0.99	0.03	0.01	0.049
Pipe P42	100.00	200	110	1.07	0.03	0.01	0.048
Pipe P43	76.00	200	110	1.20	0.04	0.02	0.047
Pipe P44	65.00	250	110	-0.06	0.00	0.00	0.000
Pipe P45	125.00	300	120	-2.21	0.03	0.01	0.038
Pipe P46	85.00	200	110	-1.38	0.04	0.02	0.046
Pipe P47	73.00	200	110	-1.61	0.05	0.03	0.045
Pipe P48	75.00	200	110	-1.83	0.06	0.04	0.044
Pipe P49	80.00	200	110	-1.92	0.06	0.04	0.044
Pipe P50	90.00	300	120	-8.79	0.12	0.08	0.031
Pipe P51	85.00	300	120	6.79	0.10	0.05	0.033
Pipe P52	100.00	300	120	6.20	0.09	0.04	0.033
Pipe P53	85.00	200	110	1.28	0.04	0.02	0.047
Pipe P54	79.00	250	110	2.06	0.04	0.02	0.045
Pipe P55	70.00	250	110	1.78	0.04	0.01	0.046
Pipe P56	102.00	300	120	2.48	0.04	0.01	0.038
Pipe P57	101.00	300	120	2.23	0.03	0.01	0.038
Pipe P58	82.00	300	120	-1.02	0.01	0.00	0.045
Pipe P59	110.00	300	120	0.59	0.01	0.00	0.044
Pipe P60	110.00	300	120	0.36	0.01	0.00	0.059
Pipe P61	95.00	300	120	-0.22	0.00	0.00	0.062
Pipe P62	110.00	300	120	0.06	0.00	0.00	0.000
Pipe P63	110.00	300	120	-0.17	0.00	0.00	0.082
Pipe P64	79.00	200	110	-0.27	0.01	0.00	0.057
Pipe P66	40.00	300	120	-0.20	0.00	0.00	0.000
Pipe P67	175.00	250	110	0.29	0.01	0.00	0.054
Pipe P65	40.00	300	120	0.11	0.00	0.00	0.000
Pipe P68	83.00	250	110	-1.11	0.02	0.01	0.049
Pipe P69	70.00	250	110	-1.01	0.02	0.00	0.049
Pipe P70	62.00	250	110	1.23	0.03	0.01	0.048
Pipe P71	75.00	250	110	1.17	0.02	0.01	0.049
Pipe P72	60.00	250	110	1.23	0.03	0.01	0.047
Pipe P73	60.00	250	110	1.23	0.03	0.01	0.048
Pipe P74	85.00	250	110	1.42	0.03	0.01	0.047
Pipe P75	85.00	250	110	1.07	0.02	0.00	0.049
Pipe P76	85.00	200	110	0.74	0.02	0.01	0.051
Pipe P77	85.00	200	110	-0.56	0.02	0.00	0.053
Pipe P78	82.00	200	110	-3.36	0.11	0.12	0.040
Pipe P79	400.00	300	120	-2.36	0.03	0.01	0.038
Pipe P80	360.00	300	120	-5.47	0.08	0.03	0.034
Pipe P81	280.00	300	120	-8.53	0.12	0.08	0.032
Pipe P82	320.00	300	120	-20.15	0.29	0.38	0.028
Pipe P83	730.00	300	120	15.9	0.22	0.25	0.029

Junction Report

Node ID	Elevation m	Demand LPS	Total Head m	Pressure m	Pressure kPa	Pressure psi
Resvr R1	116.80	-113.22	116.80	0.00	0.00	0.00
Resvr R2	116.80	-39.94	116.80	0.00	0.00	0.00
Resvr R3	116.80	-56.76	116.80	0.00	0.00	0.00
Junc N2	88.25	1.28	113.34	25.09	246.13	35.70
Junc N3	88.12	0.03	113.18	25.06	245.84	35.66
Junc N4	87.85	0.06	113.26	25.41	249.27	36.15
Junc N5	87.19	0.18	113.45	26.26	257.61	37.36
Junc N6	84.95	0.00	113.94	28.99	284.39	41.25
Junc N7	82.95	0.27	114.32	31.37	307.74	44.63
Junc N8	88.28	0.09	112.72	24.44	239.76	34.77
Junc N9	88.54	95.11	110.07	21.53	211.21	30.63
Junc N10	88.80	0.06	111.88	23.08	226.41	32.84
Junc N11	90.47	72.11	109.58	19.11	187.47	27.19
Junc N12	92.25	0.09	111.38	19.13	187.67	27.22
Junc N13	89.86	0.11	112.68	22.82	223.86	32.47
Junc N14	91.70	0.03	112.68	20.98	205.81	29.85
Junc N15	91.36	0.06	112.72	21.36	209.54	30.39
Junc N16	89.81	0.09	112.73	22.92	224.85	32.61
Junc N17	88.25	0.09	112.73	24.48	240.15	34.83
Junc N18	88.10	0.13	112.77	24.67	242.01	35.10
Junc N19	88.74	0.04	112.82	24.08	236.22	34.26
Junc N20	89.41	0.16	112.77	23.36	229.16	33.24
Junc N21	90.00	0.09	112.80	22.80	223.67	32.44
Junc N22	90.33	0.08	112.92	22.59	221.61	32.14
Junc N23	90.11	0.13	112.98	22.87	224.35	32.54
Junc N24	89.95	0.03	113.03	23.08	226.41	32.84
Junc N25	90.15	0.06	113.03	22.88	224.45	32.55
Junc N26	90.00	0.01	113.01	23.01	225.73	32.74
Junc N27	90.60	0.05	112.99	22.39	219.65	31.86
Junc N28	91.00	0.08	112.95	21.95	215.33	31.23
Junc N29	89.20	0.15	113.18	23.98	235.24	34.12
Junc N30	88.35	0.14	113.25	24.90	244.27	35.43
Junc N31	88.30	0.13	113.30	25.00	245.25	35.57
Junc N32	88.10	0.06	113.36	25.26	247.80	35.94
Junc N33	87.40	0.05	113.43	26.03	255.35	37.04
Junc N34	87.95	0.35	113.36	25.41	249.27	36.15
Junc N35	87.50	0.16	113.28	25.78	252.90	36.68
Junc N36	86.20	0.15	113.27	27.07	265.56	38.52
Junc N37	89.83	0.15	113.27	23.44	229.95	33.35
Junc N38	90.80	0.10	113.23	22.43	220.04	31.91
Junc N39	91.08	0.13	113.23	22.15	217.29	31.52
Junc N40	90.90	0.09	113.21	22.31	218.86	31.74
Junc N41	90.64	0.13	113.20	22.56	221.31	32.10
Junc N42	90.30	0.12	113.20	22.90	224.65	32.58
Junc N43	90.00	0.06	113.19	23.19	227.49	33.00
Junc N44	89.55	0.06	113.26	23.71	232.60	33.74
Junc N45	88.50	0.04	113.26	24.76	242.90	35.23
Junc N46	87.00	0.04	113.26	26.26	257.61	37.36
Junc N47	86.15	0.69	113.26	27.11	265.95	38.57
Junc N48	86.66	0.20	113.18	26.52	260.16	37.73
Junc N49	84.50	0.19	113.18	28.68	281.35	40.81
Junc N50	82.68	0.11	113.18	30.50	299.21	43.40
Junc N51	81.20	0.33	113.18	31.98	313.72	45.50
Junc N52	85.65	0.00	113.27	27.62	270.95	39.30
Junc N53	85.10	0.73	113.27	28.17	276.35	40.08
Junc N54	80.85	0.00	115.05	34.20	335.50	48.66
Junc KNE01	81.00	2.86	115.47	34.47	338.15	49.04
Junc KNE02,11-13,21	82.23	10.41	114.71	32.48	318.63	46.21
Junc KNE03	88.85	0.23	113.28	24.43	239.66	34.76
Junc KNE04,5-6,20	84.00	5.41	114.89	30.89	303.03	43.95
Junc KNE07	88.38	0.04	113.51	25.13	246.53	35.76
Junc KNE08	90.72	0.06	112.77	22.05	216.31	31.37
Junc KNE09	88.86	0.14	112.86	24.00	235.44	34.15
Junc KNE10	89.84	4.13	113.04	23.20	227.59	33.01
Junc KNE14-15	71.10	6.83	116.36	45.26	444.00	64.40
Junc KNE16	71.75	1.80	116.09	44.34	434.98	63.09
Junc KNE17	76.50	1.83	115.78	39.28	385.34	55.89
Junc KNE18	87.52	0.05	113.35	25.83	253.39	36.75
Junc KNE19	78.25	0.67	116.52	38.27	375.43	54.45
Junc KNE22	92.65	0.09	112.63	19.98	196.00	28.43
Junc KNE23	91.30	0.09	113.22	21.92	215.04	31.19
Junc KNE24	90.60	0.05	113.25	22.65	222.20	32.23
Junc KNE25	87.40	0.31	113.55	26.15	256.53	37.21
Junc KNE26	90.30	0.04	113.03	22.73	222.98	32.34

Minimum Pressure
Applied Fireflow (sum)

Pipe Report

Link ID	Length m	Diameter mm	Roughness	Flow LPS	Velocity m/s	Headloss m/km	Friction Factor
Pipe P1	120.00	400	120	-113.22	0.90	2.31	0.022
Pipe P2A	460.00	400	120	-112.55	0.90	2.28	0.022
Pipe P2B	300.00	400	120	87.14	0.69	1.42	0.023
Pipe P2C	235.00	400	120	87.14	0.69	1.42	0.023
Pipe P3	260.00	300	120	-52.03	0.74	2.22	0.024
Pipe P4	175.00	300	120	103.38	1.46	7.93	0.022
Pipe P5	83.00	300	120	49.87	0.71	2.05	0.024
Pipe P6	82.00	300	120	48.59	0.69	1.96	0.024
Pipe P7	75.00	300	120	36.15	0.51	1.13	0.025
Pipe P8	75.00	300	120	36.21	0.51	1.14	0.025
Pipe P9	90.00	300	120	-36.26	0.51	1.14	0.025
Pipe P10	90.00	300	120	-36.44	0.52	1.15	0.025
Pipe P11	85.00	300	120	-76.46	1.08	4.53	0.023
Pipe P12	85.00	300	120	-76.46	1.08	4.53	0.023
Pipe P13	85.00	300	120	-76.73	1.09	4.56	0.023
Pipe P14	84.00	300	120	83.88	1.19	5.38	0.023
Pipe P15	92.00	200	110	65.56	2.09	28.87	0.026
Pipe P16	92.00	200	110	-53.40	1.70	19.75	0.027
Pipe P17	110.00	200	110	23.86	0.76	4.44	0.030
Pipe P18	110.00	200	110	-48.25	1.54	16.37	0.027
Pipe P19	76.00	200	110	-48.34	1.54	16.42	0.027
Pipe P20	110.00	300	120	-21.58	0.31	0.44	0.028
Pipe P21	110.00	300	120	-21.69	0.31	0.44	0.027
Pipe P22	84.00	300	120	-26.85	0.38	0.65	0.027
Pipe P23	60.00	300	120	26.88	0.38	0.65	0.027
Pipe P24	85.00	200	110	-2.60	0.08	0.07	0.042
Pipe P25	83.00	200	110	-2.69	0.09	0.08	0.042
Pipe P26	84.00	200	110	3.46	0.11	0.12	0.040
Pipe P27	89.00	200	110	-6.24	0.20	0.37	0.037
Pipe P58	82.00	300	120	-15.47	0.22	0.24	0.029
Pipe P28	100.00	200	110	-7.35	0.23	0.50	0.036
Pipe P29	75.00	200	110	-7.39	0.24	0.51	0.036
Pipe P30	110.00	200	110	-0.97	0.03	0.01	0.048
Pipe P31	99.00	200	110	-0.81	0.03	0.01	0.050
Pipe P32	80.00	300	120	24.34	0.34	0.54	0.027
Pipe P33	72.00	300	120	23.59	0.33	0.51	0.027
Pipe P34	103.00	300	120	23.68	0.33	0.52	0.027
Pipe P35	79.00	300	120	-31.20	0.44	0.86	0.026
Pipe P36	102.00	300	120	-25.00	0.35	0.57	0.027
Pipe P37	101.00	300	120	-25.13	0.36	0.58	0.027
Pipe P38	40.00	250	110	-6.55	0.13	0.14	0.038
Pipe P39	40.00	250	110	-6.52	0.13	0.14	0.038
Pipe P40	42.00	200	110	6.42	0.20	0.39	0.037
Pipe P41	58.00	200	110	6.41	0.20	0.39	0.037
Pipe P42	100.00	200	110	-6.36	0.20	0.38	0.037
Pipe P43	76.00	200	110	-6.28	0.20	0.37	0.037
Pipe P44	65.00	250	110	-0.04	0.00	0.00	1.058
Pipe P45	125.00	300	120	-35.81	0.51	1.11	0.026
Pipe P46	85.00	200	110	-9.29	0.30	0.77	0.035
Pipe P47	73.00	200	110	-9.43	0.30	0.80	0.035
Pipe P48	75.00	200	110	-9.56	0.30	0.82	0.035
Pipe P49	80.00	200	110	-9.62	0.31	0.83	0.035
Pipe P50	90.00	300	120	-39.71	0.56	1.35	0.025
Pipe P51	85.00	300	120	30.04	0.42	0.80	0.026
Pipe P52	100.00	300	120	29.69	0.42	0.79	0.026
Pipe P53	85.00	200	110	11.92	0.38	1.23	0.033
Pipe P54	79.00	250	110	5.30	0.11	0.09	0.039
Pipe P55	70.00	250	110	5.14	0.10	0.09	0.039
Pipe P56	102.00	300	120	12.24	0.17	0.15	0.030
Pipe P57	101.00	300	120	12.09	0.17	0.15	0.030
Pipe P59	110.00	300	120	8.25	0.12	0.07	0.032
Pipe P60	110.00	300	120	8.12	0.11	0.07	0.032
Pipe P61	95.00	300	120	-8.03	0.11	0.07	0.032
Pipe P62	110.00	300	120	7.94	0.11	0.07	0.032
Pipe P63	110.00	300	120	7.81	0.11	0.07	0.032
Pipe P64	79.00	200	110	-7.12	0.23	0.47	0.036
Pipe P65	40.00	300	120	-14.81	0.21	0.22	0.029
Pipe P66	40.00	300	120	14.75	0.21	0.22	0.029
Pipe P67	175.00	250	110	4.26	0.09	0.06	0.040
Pipe P68	83.00	250	110	3.43	0.07	0.04	0.041
Pipe P69	70.00	250	110	3.49	0.07	0.04	0.041
Pipe P70	62.00	250	110	0.73	0.01	0.00	0.053
Pipe P71	75.00	250	110	0.69	0.01	0.00	0.052
Pipe P72	60.00	250	110	0.73	0.01	0.00	0.052
Pipe P73	60.00	250	110	0.73	0.01	0.00	0.052
Pipe P74	85.00	250	110	0.83	0.02	0.00	0.051
Pipe P75	85.00	250	110	0.63	0.01	0.00	0.052
Pipe P76	85.00	200	110	0.44	0.01	0.00	0.055
Pipe P77	85.00	200	110	-0.33	0.01	0.00	0.058
Pipe P78	82.00	200	110	-53.46	1.70	19.79	0.027
Pipe P79	400.00	300	120	-29.48	0.42	0.78	0.026
Pipe P80	360.00	300	120	-31.31	0.44	0.87	0.026
Pipe P81	280.00	300	120	-33.11	0.47	0.96	0.026
Pipe P82	320.00	300	120	-39.94	0.57	1.36	0.025
Pipe P83	730.00	300	120	56.76	0.80	2.61	0.024

Junction Report

Node ID	Elevation m	Demand LPS	Total Head m	Pressure m	Pressure kPa	Pressure psi
Resvr R1	116.80	-112.80	116.80	0.00	0.00	0.00
Resvr R2	116.80	-39.82	116.80	0.00	0.00	0.00
Resvr R3	116.80	-57.30	116.80	0.00	0.00	0.00
Junc N2	88.25	1.28	113.34	25.09	246.13	35.70
Junc N3	88.12	0.03	113.27	25.15	246.72	35.78
Junc N4	87.85	0.06	113.36	25.51	250.25	36.30
Junc N5	87.19	0.18	113.56	26.37	258.69	37.52
Junc N6	84.95	0.00	114.04	29.09	285.37	41.39
Junc N7	82.95	0.27	114.40	31.45	308.52	44.75
Junc N8	88.28	0.09	112.98	24.70	242.31	35.14
Junc N9	88.54	72.11	110.69	22.15	217.29	31.52
Junc N10	88.80	95.06	110.39	21.59	211.80	30.72
Junc N11	90.47	0.11	111.52	21.05	206.50	29.95
Junc N12	92.25	0.09	112.37	20.12	197.38	28.63
Junc N13	89.86	0.11	112.96	23.10	226.61	32.87
Junc N14	91.70	0.03	112.98	21.28	208.76	30.28
Junc N15	91.36	0.06	113.01	21.65	212.39	30.80
Junc N16	89.81	0.09	113.01	23.20	227.59	33.01
Junc N17	88.25	0.09	113.01	24.76	242.90	35.23
Junc N18	88.10	0.13	113.04	24.94	244.66	35.49
Junc N19	88.74	0.04	113.08	24.34	238.78	34.63
Junc N20	89.41	0.16	113.04	23.63	231.81	33.62
Junc N21	90.00	0.09	113.07	23.07	226.32	32.82
Junc N22	90.33	0.08	113.16	22.83	223.96	32.48
Junc N23	90.11	0.13	113.21	23.10	226.61	32.87
Junc N24	89.95	0.03	113.25	23.30	228.57	33.15
Junc N25	90.15	0.06	113.25	23.10	226.61	32.87
Junc N26	90.00	0.01	113.23	23.23	227.89	33.05
Junc N27	90.60	0.05	113.21	22.61	221.80	32.17
Junc N28	91.00	0.08	113.18	22.18	217.59	31.56
Junc N29	89.20	0.15	113.37	24.17	237.11	34.39
Junc N30	88.35	0.14	113.42	25.07	245.94	35.67
Junc N31	88.30	0.13	113.47	25.17	246.92	35.81
Junc N32	88.10	0.06	113.52	25.42	249.37	36.17
Junc N33	87.40	0.05	113.57	26.17	256.73	37.24
Junc N34	87.95	0.35	113.52	25.57	250.84	36.38
Junc N35	87.50	0.16	113.45	25.95	254.57	36.92
Junc N36	86.20	0.15	113.44	27.24	267.22	38.76
Junc N37	89.83	0.15	113.44	23.61	231.61	33.59
Junc N38	90.80	0.10	113.41	22.61	221.80	32.17
Junc N39	91.08	0.13	113.40	22.32	218.96	31.76
Junc N40	90.90	0.09	113.39	22.49	220.63	32.00
Junc N41	90.64	0.13	113.39	22.75	223.18	32.37
Junc N42	90.30	0.12	113.38	23.08	226.41	32.84
Junc N43	90.00	0.06	113.37	23.37	229.26	33.25
Junc N44	89.55	0.06	113.43	23.88	234.26	33.98
Junc N45	88.50	0.04	113.43	24.93	244.56	35.47
Junc N46	87.00	0.04	113.43	26.43	259.28	37.61
Junc N47	86.15	0.69	113.43	27.28	267.62	38.81
Junc N48	86.66	0.20	113.27	26.61	261.04	37.86
Junc N49	84.50	0.19	113.27	28.77	282.23	40.93
Junc N50	82.68	0.11	113.27	30.59	300.09	43.52
Junc N51	81.20	0.33	113.27	32.07	314.61	45.63
Junc N52	85.65	0.00	113.44	27.79	272.62	39.54
Junc N53	85.10	0.73	113.44	28.34	278.02	40.32
Junc N54	80.85	0.00	115.08	34.23	335.80	48.70
Junc KNE01	81.00	2.86	115.48	34.48	338.25	49.06
Junc KNE02,11-13,21	82.23	10.41	114.76	32.53	319.12	46.28
Junc KNE03	88.85	0.23	113.45	24.60	241.33	35.00
Junc KNE04,5-6,20	84.00	5.41	114.86	30.86	302.74	43.91
Junc KNE07	88.38	0.04	113.41	25.03	245.54	35.61
Junc KNE08	90.72	0.06	113.04	22.32	218.96	31.76
Junc KNE09	88.86	0.14	113.11	24.25	237.89	34.50
Junc KNE10	89.84	4.13	113.25	23.41	229.65	33.31
Junc KNE14-15	71.10	6.83	116.37	45.27	444.10	64.41
Junc KNE16	71.75	1.80	116.10	44.35	435.07	63.10
Junc KNE17	76.50	1.83	115.79	39.29	385.43	55.90
Junc KNE18	87.52	0.05	113.45	25.93	254.37	36.89
Junc KNE19	78.25	0.67	116.52	38.27	375.43	54.45
Junc KNE22	92.65	0.09	112.95	20.30	199.14	28.88
Junc KNE23	91.30	0.09	113.40	22.10	216.80	31.44
Junc KNE24	90.60	0.05	113.43	22.83	223.96	32.48
Junc KNE25	87.40	0.31	113.67	26.27	257.71	37.38
Junc KNE26	90.30	0.04	113.25	22.95	225.14	32.65

Minimum Pressure
Applied Fireflow (sum)

Pipe Report

Link ID	Length m	Diameter mm	Roughness	Flow LPS	Velocity m/s	Headloss m/km	Friction Factor
Pipe P1	120.00	400	120	-112.80	0.90	2.29	0.022
Pipe P2A	460.00	400	120	-112.13	0.89	2.27	0.022
Pipe P2B	300.00	400	120	84.57	0.67	1.35	0.023
Pipe P2C	235.00	400	120	84.57	0.67	1.35	0.023
Pipe P3	260.00	300	120	-54.07	0.76	2.39	0.024
Pipe P4	175.00	300	120	105.95	1.50	8.30	0.022
Pipe P5	83.00	300	120	31.12	0.44	0.86	0.026
Pipe P6	82.00	300	120	29.84	0.42	0.79	0.026
Pipe P7	75.00	300	120	37.43	0.53	1.21	0.025
Pipe P8	75.00	300	120	37.49	0.53	1.21	0.025
Pipe P9	90.00	300	120	-37.54	0.53	1.21	0.025
Pipe P10	90.00	300	120	-37.72	0.53	1.22	0.025
Pipe P11	85.00	300	120	-73.89	1.05	4.26	0.023
Pipe P12	85.00	300	120	-73.89	1.05	4.26	0.023
Pipe P13	85.00	300	120	-74.16	1.05	4.28	0.023
Pipe P14	84.00	300	120	66.41	0.94	3.49	0.023
Pipe P15	92.00	200	110	60.51	1.93	24.89	0.026
Pipe P16	92.00	200	110	20.27	0.65	3.28	0.031
Pipe P17	110.00	200	110	-31.87	1.01	7.59	0.029
Pipe P18	110.00	200	110	-31.98	1.02	7.64	0.029
Pipe P19	76.00	200	110	-32.07	1.02	7.68	0.029
Pipe P20	110.00	300	120	-11.54	0.16	0.14	0.030
Pipe P21	110.00	300	120	-11.65	0.16	0.14	0.030
Pipe P22	84.00	300	120	-20.62	0.29	0.40	0.028
Pipe P23	60.00	300	120	20.65	0.29	0.40	0.028
Pipe P24	85.00	200	110	-0.12	0.00	0.00	0.059
Pipe P25	83.00	200	110	-0.21	0.01	0.00	0.059
Pipe P26	84.00	200	110	5.84	0.19	0.33	0.037
Pipe P27	89.00	200	110	-6.14	0.20	0.36	0.037
Pipe P58	82.00	300	120	-13.83	0.20	0.19	0.029
Pipe P28	100.00	200	110	-6.49	0.21	0.40	0.037
Pipe P29	75.00	200	110	-6.53	0.21	0.40	0.037
Pipe P30	110.00	200	110	-0.23	0.01	0.00	0.058
Pipe P31	99.00	200	110	-0.07	0.00	0.00	0.086
Pipe P32	80.00	300	120	20.60	0.29	0.40	0.028
Pipe P33	72.00	300	120	20.59	0.29	0.40	0.028
Pipe P34	103.00	300	120	20.68	0.29	0.40	0.028
Pipe P35	79.00	300	120	-27.35	0.39	0.68	0.027
Pipe P36	102.00	300	120	-21.93	0.31	0.45	0.027
Pipe P37	101.00	300	120	-22.06	0.31	0.45	0.027
Pipe P38	40.00	250	110	-5.77	0.12	0.11	0.038
Pipe P39	40.00	250	110	-5.74	0.12	0.11	0.038
Pipe P40	42.00	200	110	5.64	0.18	0.31	0.037
Pipe P41	58.00	200	110	5.63	0.18	0.31	0.037
Pipe P42	100.00	200	110	-5.58	0.18	0.30	0.037
Pipe P43	76.00	200	110	-5.50	0.18	0.29	0.038
Pipe P44	65.00	250	110	-0.04	0.00	0.00	0.000
Pipe P45	125.00	300	120	-31.96	0.45	0.90	0.026
Pipe P46	85.00	200	110	-8.34	0.27	0.63	0.035
Pipe P47	73.00	200	110	-8.48	0.27	0.65	0.035
Pipe P48	75.00	200	110	-8.61	0.27	0.67	0.035
Pipe P49	80.00	200	110	-8.67	0.28	0.68	0.035
Pipe P50	90.00	300	120	-35.86	0.51	1.12	0.026
Pipe P51	85.00	300	120	27.14	0.38	0.67	0.027
Pipe P52	100.00	300	120	26.79	0.38	0.65	0.027
Pipe P53	85.00	200	110	10.66	0.34	1.00	0.034
Pipe P54	79.00	250	110	4.86	0.10	0.08	0.039
Pipe P55	70.00	250	110	4.70	0.10	0.07	0.040
Pipe P56	102.00	300	120	11.03	0.16	0.13	0.030
Pipe P57	101.00	300	120	10.88	0.15	0.12	0.030
Pipe P59	110.00	300	120	7.38	0.10	0.06	0.032
Pipe P60	110.00	300	120	7.25	0.10	0.06	0.032
Pipe P61	95.00	300	120	-7.16	0.10	0.06	0.032
Pipe P62	110.00	300	120	7.07	0.10	0.06	0.032
Pipe P63	110.00	300	120	6.94	0.10	0.05	0.033
Pipe P64	79.00	200	110	-6.35	0.20	0.38	0.037
Pipe P65	40.00	300	120	-13.17	0.19	0.17	0.030
Pipe P66	40.00	300	120	13.11	0.19	0.17	0.030
Pipe P67	175.00	250	110	3.82	0.08	0.05	0.041
Pipe P68	83.00	250	110	2.99	0.06	0.03	0.042
Pipe P69	70.00	250	110	3.05	0.06	0.03	0.042
Pipe P70	62.00	250	110	0.73	0.01	0.00	0.050
Pipe P71	75.00	250	110	0.69	0.01	0.00	0.052
Pipe P72	60.00	250	110	0.73	0.01	0.00	0.052
Pipe P73	60.00	250	110	0.73	0.01	0.00	0.052
Pipe P74	85.00	250	110	0.83	0.02	0.00	0.053
Pipe P75	85.00	250	110	0.63	0.01	0.00	0.052
Pipe P76	85.00	200	110	0.44	0.01	0.00	0.055
Pipe P77	85.00	200	110	-0.33	0.01	0.00	0.055
Pipe P78	82.00	200	110	-74.79	2.38	36.85	0.026
Pipe P79	400.00	300	120	-29.36	0.42	0.77	0.026
Pipe P80	360.00	300	120	-31.19	0.44	0.86	0.026
Pipe P81	280.00	300	120	-32.99	0.47	0.96	0.026
Pipe P82	320.00	300	120	-39.82	0.56	1.35	0.025
Pipe P83	730.00	300	120	57.30	0.81	2.66	0.024

Junction Report

Node ID	Elevation m	Demand LPS	Total Head m	Pressure m	Pressure kPa	Pressure psi
Resvr R1	116.80	-113.60	116.80	0.00	0.00	0.00
Resvr R2	116.80	-40.06	116.80	0.00	0.00	0.00
Resvr R3	116.80	-56.26	116.80	0.00	0.00	0.00
Junc N2	88.25	1.28	113.34	25.09	246.13	35.70
Junc N3	88.12	0.03	113.10	24.98	245.05	35.54
Junc N4	87.85	0.06	113.18	25.33	248.49	36.04
Junc N5	87.19	0.18	113.34	26.15	256.53	37.21
Junc N6	84.95	0.00	113.84	28.89	283.41	41.11
Junc N7	82.95	0.27	114.25	31.30	307.05	44.53
Junc N8	88.28	0.09	112.55	24.27	238.09	34.53
Junc N9	88.54	0.11	111.67	23.13	226.91	32.91
Junc N10	88.80	0.06	112.69	23.89	234.36	33.99
Junc N11	90.47	95.11	107.62	17.15	168.24	24.40
Junc N12	92.25	72.09	107.98	15.73	154.31	22.38
Junc N13	89.86	0.11	112.33	22.47	220.43	31.97
Junc N14	91.70	0.03	112.25	20.55	201.60	29.24
Junc N15	91.36	0.06	112.35	20.99	205.91	29.86
Junc N16	89.81	0.09	112.42	22.61	221.80	32.17
Junc N17	88.25	0.09	112.49	24.24	237.79	34.49
Junc N18	88.10	0.13	112.49	24.39	239.27	34.70
Junc N19	88.74	0.04	112.53	23.79	233.38	33.85
Junc N20	89.41	0.16	112.46	23.05	226.12	32.80
Junc N21	90.00	0.09	112.48	22.48	220.53	31.98
Junc N22	90.33	0.08	112.65	22.32	218.96	31.76
Junc N23	90.11	0.13	112.73	22.62	221.90	32.18
Junc N24	89.95	0.03	112.79	22.84	224.06	32.50
Junc N25	90.15	0.06	112.79	22.64	222.10	32.21
Junc N26	90.00	0.01	112.77	22.77	223.37	32.40
Junc N27	90.60	0.05	112.74	22.14	217.19	31.50
Junc N28	91.00	0.08	112.69	21.69	212.78	30.86
Junc N29	89.20	0.15	112.98	23.78	233.28	33.83
Junc N30	88.35	0.14	113.06	24.71	242.41	35.16
Junc N31	88.30	0.13	113.13	24.83	243.58	35.33
Junc N32	88.10	0.06	113.20	25.10	246.23	35.71
Junc N33	87.40	0.05	113.29	25.89	253.98	36.84
Junc N34	87.95	0.35	113.20	25.25	247.70	35.93
Junc N35	87.50	0.16	113.10	25.60	251.14	36.42
Junc N36	86.20	0.15	113.09	26.89	263.79	38.26
Junc N37	89.83	0.15	113.09	23.26	228.18	33.09
Junc N38	90.80	0.10	113.04	22.24	218.17	31.64
Junc N39	91.08	0.13	113.03	21.95	215.33	31.23
Junc N40	90.90	0.09	113.02	22.12	217.00	31.47
Junc N41	90.64	0.13	113.01	22.37	219.45	31.83
Junc N42	90.30	0.12	113.00	22.70	222.69	32.30
Junc N43	90.00	0.06	112.99	22.99	225.53	32.71
Junc N44	89.55	0.06	113.07	23.52	230.73	33.46
Junc N45	88.50	0.04	113.08	24.58	241.13	34.97
Junc N46	87.00	0.04	113.08	26.08	255.84	37.11
Junc N47	86.15	0.69	113.08	26.93	264.18	38.32
Junc N48	86.66	0.20	113.10	26.44	259.38	37.62
Junc N49	84.50	0.19	113.10	28.60	280.57	40.69
Junc N50	82.68	0.11	113.10	30.42	298.42	43.28
Junc N51	81.20	0.33	113.10	31.90	312.94	45.39
Junc N52	85.65	0.00	113.09	27.44	269.19	39.04
Junc N53	85.10	0.73	113.09	27.99	274.58	39.82
Junc N54	80.85	0.00	115.01	34.16	335.11	48.60
Junc KNE01	81.00	2.86	115.46	34.46	338.05	49.03
Junc KNE02,11-13,21	82.23	10.41	114.66	32.43	318.14	46.14
Junc KNE03	88.85	0.23	113.11	24.26	237.99	34.52
Junc KNE04,5-6,20	84.00	5.41	114.92	30.92	303.33	43.99
Junc KNE07	88.38	0.04	113.60	25.22	247.41	35.88
Junc KNE08	90.72	0.06	112.43	21.71	212.98	30.89
Junc KNE09	88.86	0.14	112.56	23.70	232.50	33.72
Junc KNE10	89.84	4.13	112.80	22.96	225.24	32.67
Junc KNE14-15	71.10	6.83	116.36	45.26	444.00	64.40
Junc KNE16	71.75	1.80	116.09	44.34	434.98	63.09
Junc KNE17	76.50	1.83	115.78	39.28	385.34	55.89
Junc KNE18	87.52	0.05	113.25	25.73	252.41	36.61
Junc KNE19	78.25	0.67	116.52	38.27	375.43	54.45
Junc KNE22	92.65	0.09	112.12	19.47	191.00	27.70
Junc KNE23	91.30	0.09	113.02	21.72	213.07	30.90
Junc KNE24	90.60	0.05	113.07	22.47	220.43	31.97
Junc KNE25	87.40	0.31	113.44	26.04	255.45	37.05
Junc KNE26	90.30	0.04	112.79	22.49	220.63	32.00

Minimum Pressure
Applied Fireflow (sum)

Pipe Report

Link ID	Length m	Diameter mm	Roughness	Flow LPS	Velocity m/s	Headloss m/km	Friction Factor
Pipe P1	120.00	400	120	-113.60	0.90	2.32	0.022
Pipe P2A	460.00	400	120	-112.93	0.90	2.30	0.022
Pipe P2B	300.00	400	120	89.56	0.71	1.50	0.023
Pipe P2C	235.00	400	120	89.56	0.71	1.50	0.023
Pipe P3	260.00	300	120	-50.10	0.71	2.07	0.024
Pipe P4	175.00	300	120	100.96	1.43	7.59	0.022
Pipe P5	83.00	300	120	61.85	0.88	3.06	0.024
Pipe P6	82.00	300	120	60.57	0.86	2.95	0.024
Pipe P7	75.00	300	120	33.90	0.48	1.01	0.026
Pipe P8	75.00	300	120	33.96	0.48	1.01	0.026
Pipe P9	90.00	300	120	-34.01	0.48	1.01	0.026
Pipe P10	90.00	300	120	-34.19	0.48	1.02	0.026
Pipe P11	85.00	300	120	-78.88	1.12	4.80	0.023
Pipe P12	85.00	300	120	-78.88	1.12	4.80	0.023
Pipe P13	85.00	300	120	-79.15	1.12	4.83	0.023
Pipe P14	84.00	300	120	93.62	1.32	6.60	0.022
Pipe P15	92.00	200	110	35.95	1.14	9.49	0.028
Pipe P16	92.00	200	110	-39.00	1.24	11.04	0.028
Pipe P17	110.00	200	110	74.85	2.38	36.90	0.026
Pipe P18	110.00	200	110	-20.26	0.64	3.28	0.031
Pipe P19	76.00	200	110	-92.35	2.94	54.46	0.025
Pipe P20	110.00	300	120	-48.64	0.69	1.96	0.024
Pipe P21	110.00	300	120	-48.75	0.69	1.97	0.024
Pipe P22	84.00	300	120	-43.81	0.62	1.62	0.025
Pipe P23	60.00	300	120	43.84	0.62	1.62	0.025
Pipe P24	85.00	200	110	-9.64	0.31	0.83	0.035
Pipe P25	83.00	200	110	-9.73	0.31	0.84	0.035
Pipe P26	84.00	200	110	-8.83	0.28	0.70	0.035
Pipe P27	89.00	200	110	-0.99	0.03	0.01	0.048
Pipe P58	82.00	300	120	-17.45	0.25	0.29	0.028
Pipe P28	100.00	200	110	-6.61	0.21	0.41	0.037
Pipe P29	75.00	200	110	-6.65	0.21	0.42	0.037
Pipe P30	110.00	200	110	-5.49	0.17	0.29	0.038
Pipe P31	99.00	200	110	-5.33	0.17	0.28	0.038
Pipe P32	80.00	300	120	34.26	0.48	1.02	0.026
Pipe P33	72.00	300	120	28.99	0.41	0.75	0.026
Pipe P34	103.00	300	120	29.08	0.41	0.76	0.026
Pipe P35	79.00	300	120	-35.87	0.51	1.12	0.026
Pipe P36	102.00	300	120	-28.73	0.41	0.74	0.026
Pipe P37	101.00	300	120	-28.86	0.41	0.75	0.026
Pipe P38	40.00	250	110	-7.49	0.15	0.18	0.037
Pipe P39	40.00	250	110	-7.46	0.15	0.17	0.037
Pipe P40	42.00	200	110	7.36	0.23	0.50	0.036
Pipe P41	58.00	200	110	7.35	0.23	0.50	0.036
Pipe P42	100.00	200	110	-7.30	0.23	0.50	0.036
Pipe P43	76.00	200	110	-7.22	0.23	0.49	0.036
Pipe P44	65.00	250	110	-0.04	0.00	0.00	0.000
Pipe P45	125.00	300	120	-40.48	0.57	1.40	0.025
Pipe P46	85.00	200	110	-10.45	0.33	0.96	0.034
Pipe P47	73.00	200	110	-10.59	0.34	0.99	0.034
Pipe P48	75.00	200	110	-10.72	0.34	1.01	0.034
Pipe P49	80.00	200	110	-10.78	0.34	1.02	0.034
Pipe P50	90.00	300	120	-44.38	0.63	1.66	0.025
Pipe P51	85.00	300	120	33.55	0.47	0.99	0.026
Pipe P52	100.00	300	120	33.20	0.47	0.97	0.026
Pipe P53	85.00	200	110	13.45	0.43	1.54	0.033
Pipe P54	79.00	250	110	5.83	0.12	0.11	0.038
Pipe P55	70.00	250	110	5.67	0.12	0.10	0.038
Pipe P56	102.00	300	120	13.70	0.19	0.19	0.029
Pipe P57	101.00	300	120	13.55	0.19	0.18	0.029
Pipe P59	110.00	300	120	9.30	0.13	0.09	0.031
Pipe P60	110.00	300	120	9.17	0.13	0.09	0.031
Pipe P61	95.00	300	120	-9.08	0.13	0.09	0.031
Pipe P62	110.00	300	120	8.99	0.13	0.09	0.031
Pipe P63	110.00	300	120	8.86	0.13	0.08	0.031
Pipe P64	79.00	200	110	-8.05	0.26	0.59	0.036
Pipe P65	40.00	300	120	-16.79	0.24	0.27	0.029
Pipe P66	40.00	300	120	16.73	0.24	0.27	0.029
Pipe P67	175.00	250	110	4.79	0.10	0.08	0.039
Pipe P68	83.00	250	110	3.96	0.08	0.05	0.041
Pipe P69	70.00	250	110	4.02	0.08	0.06	0.041
Pipe P70	62.00	250	110	0.73	0.01	0.00	0.053
Pipe P71	75.00	250	110	0.69	0.01	0.00	0.052
Pipe P72	60.00	250	110	0.73	0.01	0.00	0.052
Pipe P73	60.00	250	110	0.73	0.01	0.00	0.052
Pipe P74	85.00	250	110	0.83	0.02	0.00	0.051
Pipe P75	85.00	250	110	0.63	0.01	0.00	0.055
Pipe P76	85.00	200	110	0.44	0.01	0.00	0.053
Pipe P77	85.00	200	110	-0.33	0.01	0.00	0.058
Pipe P78	82.00	200	110	-39.06	1.24	11.07	0.028
Pipe P79	400.00	300	120	-29.60	0.42	0.78	0.026
Pipe P80	360.00	300	120	-31.43	0.44	0.87	0.026
Pipe P81	280.00	300	120	-33.23	0.47	0.97	0.026
Pipe P82	320.00	300	120	-40.06	0.57	1.37	0.025
Pipe P83	730.00	300	120	56.26	0.80	2.57	0.024

Junction Report

Node ID	Elevation m	Demand LPS	Total Head m	Pressure m	Pressure kPa	Pressure psi
Resvr R1	116.80	-113.61	116.80	0.00	0.00	0.00
Resvr R2	116.80	-40.06	116.80	0.00	0.00	0.00
Resvr R3	116.80	-56.25	116.80	0.00	0.00	0.00
Junc N2	88.25	1.28	113.34	25.09	246.13	35.70
Junc N3	88.12	0.03	113.10	24.98	245.05	35.54
Junc N4	87.85	0.06	113.17	25.32	248.39	36.03
Junc N5	87.19	0.18	113.34	26.15	256.53	37.21
Junc N6	84.95	0.00	113.84	28.89	283.41	41.11
Junc N7	82.95	0.27	114.25	31.30	307.05	44.53
Junc N8	88.28	0.09	112.54	24.26	237.99	34.52
Junc N9	88.54	0.11	111.72	23.18	227.40	32.98
Junc N10	88.80	0.06	112.71	23.91	234.56	34.02
Junc N11	90.47	72.11	107.82	17.35	170.20	24.69
Junc N12	92.25	95.09	107.82	15.57	152.74	22.15
Junc N13	89.86	0.11	112.32	22.46	220.33	31.96
Junc N14	91.70	0.03	112.23	20.53	201.40	29.21
Junc N15	91.36	0.06	112.33	20.97	205.72	29.84
Junc N16	89.81	0.09	112.41	22.60	221.71	32.16
Junc N17	88.25	0.09	112.48	24.23	237.70	34.47
Junc N18	88.10	0.13	112.48	24.38	239.17	34.69
Junc N19	88.74	0.04	112.52	23.78	233.28	33.83
Junc N20	89.41	0.16	112.44	23.03	225.92	32.77
Junc N21	90.00	0.09	112.47	22.47	220.43	31.97
Junc N22	90.33	0.08	112.64	22.31	218.86	31.74
Junc N23	90.11	0.13	112.72	22.61	221.80	32.17
Junc N24	89.95	0.03	112.78	22.83	223.96	32.48
Junc N25	90.15	0.06	112.78	22.63	222.00	32.20
Junc N26	90.00	0.01	112.76	22.76	223.28	32.38
Junc N27	90.60	0.05	112.73	22.13	217.10	31.49
Junc N28	91.00	0.08	112.68	21.68	212.68	30.85
Junc N29	89.20	0.15	112.97	23.77	233.18	33.82
Junc N30	88.35	0.14	113.05	24.70	242.31	35.14
Junc N31	88.30	0.13	113.12	24.82	243.48	35.31
Junc N32	88.10	0.06	113.20	25.10	246.23	35.71
Junc N33	87.40	0.05	113.28	25.88	253.88	36.82
Junc N34	87.95	0.35	113.20	25.25	247.70	35.93
Junc N35	87.50	0.16	113.09	25.59	251.04	36.41
Junc N36	86.20	0.15	113.08	26.88	263.69	38.25
Junc N37	89.83	0.15	113.08	23.25	228.08	33.08
Junc N38	90.80	0.10	113.04	22.24	218.17	31.64
Junc N39	91.08	0.13	113.03	21.95	215.33	31.23
Junc N40	90.90	0.09	113.01	22.11	216.90	31.46
Junc N41	90.64	0.13	113.00	22.36	219.35	31.81
Junc N42	90.30	0.12	112.99	22.69	222.59	32.28
Junc N43	90.00	0.06	112.98	22.98	225.43	32.70
Junc N44	89.55	0.06	113.07	23.52	230.73	33.46
Junc N45	88.50	0.04	113.07	24.57	241.03	34.96
Junc N46	87.00	0.04	113.07	26.07	255.75	37.09
Junc N47	86.15	0.69	113.07	26.92	264.09	38.30
Junc N48	86.66	0.20	113.10	26.44	259.38	37.62
Junc N49	84.50	0.19	113.10	28.60	280.57	40.69
Junc N50	82.68	0.11	113.10	30.42	298.42	43.28
Junc N51	81.20	0.33	113.10	31.90	312.94	45.39
Junc N52	85.65	0.00	113.08	27.43	269.09	39.03
Junc N53	85.10	0.73	113.08	27.98	274.48	39.81
Junc N54	80.85	0.00	115.01	34.16	335.11	48.60
Junc KNE01	81.00	2.86	115.46	34.46	338.05	49.03
Junc KNE02,11-	82.23	10.41	114.66	32.43	318.14	46.14
Junc KNE03	88.85	0.23	113.10	24.25	237.89	34.50
Junc KNE04,5-6,20	84.00	5.41	114.93	30.93	303.42	44.01
Junc KNE07	88.38	0.04	113.60	25.22	247.41	35.88
Junc KNE08	90.72	0.06	112.42	21.70	212.88	30.88
Junc KNE09	88.86	0.14	112.55	23.69	232.40	33.71
Junc KNE10	89.84	4.13	112.79	22.95	225.14	32.65
Junc KNE14-15	71.10	6.83	116.36	45.26	444.00	64.40
Junc KNE16	71.75	1.80	116.09	44.34	434.98	63.09
Junc KNE17	76.50	1.83	115.78	39.28	385.34	55.89
Junc KNE18	87.52	0.05	113.25	25.73	252.41	36.61
Junc KNE19	78.25	0.67	116.52	38.27	375.43	54.45
Junc KNE22	92.65	0.09	112.09	19.44	190.71	27.66
Junc KNE23	91.30	0.09	113.02	21.72	213.07	30.90
Junc KNE24	90.60	0.05	113.06	22.46	220.33	31.96
Junc KNE25	87.40	0.31	113.43	26.03	255.35	37.04
Junc KNE26	90.30	0.04	112.78	22.48	220.53	31.98

Minimum Pressure
Applied Fireflow (sum)

Pipe Report

Link ID	Length m	Diameter mm	Roughness	Flow LPS	Velocity m/s	Headloss m/km	Friction Factor
Pipe P1	120.00	400	120	-113.61	0.90	2.32	0.022
Pipe P2A	460.00	400	120	-112.94	0.90	2.30	0.022
Pipe P2B	300.00	400	120	89.65	0.71	1.50	0.023
Pipe P2C	235.00	400	120	89.65	0.71	1.50	0.023
Pipe P3	260.00	300	120	-50.03	0.71	2.07	0.024
Pipe P4	175.00	300	120	100.87	1.43	7.57	0.022
Pipe P5	83.00	300	120	62.23	0.88	3.10	0.024
Pipe P6	82.00	300	120	60.95	0.86	2.98	0.024
Pipe P7	75.00	300	120	33.80	0.48	1.00	0.026
Pipe P8	75.00	300	120	33.86	0.48	1.00	0.026
Pipe P9	90.00	300	120	-33.91	0.48	1.01	0.026
Pipe P10	90.00	300	120	-34.09	0.48	1.02	0.026
Pipe P11	85.00	300	120	-78.97	1.12	4.81	0.023
Pipe P12	85.00	300	120	-78.97	1.12	4.81	0.023
Pipe P13	85.00	300	120	-79.24	1.12	4.84	0.023
Pipe P14	84.00	300	120	93.89	1.33	6.63	0.022
Pipe P15	92.00	200	110	34.81	1.11	8.94	0.029
Pipe P16	92.00	200	110	-38.54	1.23	10.79	0.028
Pipe P17	110.00	200	110	73.24	2.33	35.44	0.026
Pipe P18	110.00	200	110	1.13	0.04	0.02	0.048
Pipe P19	76.00	200	110	-93.96	2.99	56.23	0.025
Pipe P20	110.00	300	120	-49.64	0.70	2.04	0.024
Pipe P21	110.00	300	120	-49.75	0.70	2.05	0.024
Pipe P22	84.00	300	120	-44.41	0.63	1.66	0.025
Pipe P23	60.00	300	120	44.44	0.63	1.66	0.025
Pipe P24	85.00	200	110	-9.84	0.31	0.86	0.034
Pipe P25	83.00	200	110	-9.93	0.32	0.88	0.034
Pipe P26	84.00	200	110	-9.24	0.29	0.77	0.035
Pipe P27	89.00	200	110	-0.78	0.02	0.01	0.051
Pipe P58	82.00	300	120	-17.54	0.25	0.30	0.028
Pipe P28	100.00	200	110	-6.56	0.21	0.41	0.037
Pipe P29	75.00	200	110	-6.60	0.21	0.41	0.037
Pipe P30	110.00	200	110	-5.65	0.18	0.31	0.037
Pipe P31	99.00	200	110	-5.49	0.17	0.29	0.038
Pipe P32	80.00	300	120	34.66	0.49	1.05	0.026
Pipe P33	72.00	300	120	29.24	0.41	0.76	0.026
Pipe P34	103.00	300	120	29.33	0.41	0.77	0.026
Pipe P35	79.00	300	120	-36.06	0.51	1.13	0.026
Pipe P36	102.00	300	120	-28.88	0.41	0.75	0.026
Pipe P37	101.00	300	120	-29.01	0.41	0.75	0.026
Pipe P38	40.00	250	110	-7.53	0.15	0.18	0.037
Pipe P39	40.00	250	110	-7.50	0.15	0.18	0.037
Pipe P40	42.00	200	110	7.40	0.24	0.51	0.036
Pipe P41	58.00	200	110	7.39	0.24	0.51	0.036
Pipe P42	100.00	200	110	-7.34	0.23	0.50	0.036
Pipe P43	76.00	200	110	-7.26	0.23	0.49	0.036
Pipe P44	65.00	250	110	-0.04	0.00	0.00	0.000
Pipe P45	125.00	300	120	-40.67	0.58	1.41	0.025
Pipe P46	85.00	200	110	-10.50	0.33	0.97	0.034
Pipe P47	73.00	200	110	-10.64	0.34	0.99	0.034
Pipe P48	75.00	200	110	-10.77	0.34	1.02	0.034
Pipe P49	80.00	200	110	-10.83	0.34	1.03	0.034
Pipe P50	90.00	300	120	-44.57	0.63	1.67	0.025
Pipe P51	85.00	300	120	33.70	0.48	0.99	0.026
Pipe P52	100.00	300	120	33.35	0.47	0.98	0.026
Pipe P53	85.00	200	110	13.51	0.43	1.55	0.033
Pipe P54	79.00	250	110	5.85	0.12	0.11	0.038
Pipe P55	70.00	250	110	5.69	0.12	0.11	0.038
Pipe P56	102.00	300	120	13.76	0.19	0.19	0.029
Pipe P57	101.00	300	120	13.61	0.19	0.19	0.029
Pipe P59	110.00	300	120	9.35	0.13	0.09	0.031
Pipe P60	110.00	300	120	9.22	0.13	0.09	0.031
Pipe P61	95.00	300	120	-9.13	0.13	0.09	0.031
Pipe P62	110.00	300	120	9.04	0.13	0.09	0.031
Pipe P63	110.00	300	120	8.91	0.13	0.08	0.031
Pipe P64	79.00	200	110	-8.09	0.26	0.60	0.035
Pipe P65	40.00	300	120	-16.88	0.24	0.28	0.029
Pipe P66	40.00	300	120	16.82	0.24	0.27	0.029
Pipe P67	175.00	250	110	4.81	0.10	0.08	0.039
Pipe P68	83.00	250	110	3.98	0.08	0.05	0.041
Pipe P69	70.00	250	110	4.04	0.08	0.06	0.040
Pipe P70	62.00	250	110	0.73	0.01	0.00	0.053
Pipe P71	75.00	250	110	0.69	0.01	0.00	0.052
Pipe P72	60.00	250	110	0.73	0.01	0.00	0.052
Pipe P73	60.00	250	110	0.73	0.01	0.00	0.052
Pipe P74	85.00	250	110	0.83	0.02	0.00	0.051
Pipe P75	85.00	250	110	0.63	0.01	0.00	0.052
Pipe P76	85.00	200	110	0.44	0.01	0.00	0.055
Pipe P77	85.00	200	110	-0.33	0.01	0.00	0.058
Pipe P78	82.00	200	110	-38.60	1.23	10.82	0.028
Pipe P79	400.00	300	120	-29.60	0.42	0.78	0.026
Pipe P80	360.00	300	120	-31.43	0.44	0.87	0.026
Pipe P81	280.00	300	120	-33.23	0.47	0.97	0.026
Pipe P82	320.00	300	120	-40.06	0.57	1.37	0.025
Pipe P83	730.00	300	120	56.25	0.80	2.57	0.024

Junction Report

Node ID	Elevation m	Demand LPS	Total Head m	Pressure m	Pressure kPa	Pressure psi
Resvr R1	116.80	-114.08	116.80	0.00	0.00	0.00
Resvr R2	116.80	-40.20	116.80	0.00	0.00	0.00
Resvr R3	116.80	-55.64	116.80	0.00	0.00	0.00
Junc N2	88.25	1.28	113.40	25.15	246.72	35.78
Junc N3	88.12	0.03	113.10	24.98	245.05	35.54
Junc N4	87.85	0.06	113.14	25.29	248.09	35.98
Junc N5	87.19	0.18	113.23	26.04	255.45	37.05
Junc N6	84.95	0.00	113.72	28.77	282.23	40.93
Junc N7	82.95	0.27	114.16	31.21	306.17	44.41
Junc N8	88.28	0.09	112.57	24.29	238.28	34.56
Junc N9	88.54	0.11	112.64	24.10	236.42	34.29
Junc N10	88.80	0.06	113.21	24.41	239.46	34.73
Junc N11	90.47	0.11	112.31	21.84	214.25	31.07
Junc N12	92.25	0.09	111.99	19.74	193.65	28.09
Junc N13	89.86	0.11	112.17	22.31	218.86	31.74
Junc N14	91.70	95.03	111.29	19.59	192.18	27.87
Junc N15	91.36	72.06	111.29	19.93	195.51	28.36
Junc N16	89.81	0.09	111.60	21.79	213.76	31.00
Junc N17	88.25	0.09	111.91	23.66	232.10	33.66
Junc N18	88.10	0.13	111.82	23.72	232.69	33.75
Junc N19	88.74	0.04	111.82	23.08	226.41	32.84
Junc N20	89.41	0.16	111.66	22.25	218.27	31.66
Junc N21	90.00	0.09	111.64	21.64	212.29	30.79
Junc N22	90.33	0.08	111.98	21.65	212.39	30.80
Junc N23	90.11	0.13	112.11	22.00	215.82	31.30
Junc N24	89.95	0.03	112.23	22.28	218.57	31.70
Junc N25	90.15	0.06	112.22	22.07	216.51	31.40
Junc N26	90.00	0.01	112.19	22.19	217.68	31.57
Junc N27	90.60	0.05	112.13	21.53	211.21	30.63
Junc N28	91.00	0.08	112.05	21.05	206.50	29.95
Junc N29	89.20	0.15	112.54	23.34	228.97	33.21
Junc N30	88.35	0.14	112.67	24.32	238.58	34.60
Junc N31	88.30	0.13	112.79	24.49	240.25	34.84
Junc N32	88.10	0.06	112.91	24.81	243.39	35.30
Junc N33	87.40	0.05	113.04	25.64	251.53	36.48
Junc N34	87.95	0.35	112.91	24.96	244.86	35.51
Junc N35	87.50	0.16	112.74	25.24	247.60	35.91
Junc N36	86.20	0.15	112.73	26.53	260.26	37.75
Junc N37	89.83	0.15	112.72	22.89	224.55	32.57
Junc N38	90.80	0.10	112.65	21.85	214.35	31.09
Junc N39	91.08	0.13	112.64	21.56	211.50	30.68
Junc N40	90.90	0.09	112.61	21.71	212.98	30.89
Junc N41	90.64	0.13	112.59	21.95	215.33	31.23
Junc N42	90.30	0.12	112.57	22.27	218.47	31.69
Junc N43	90.00	0.06	112.56	22.56	221.31	32.10
Junc N44	89.55	0.06	112.70	23.15	227.10	32.94
Junc N45	88.50	0.04	112.71	24.21	237.50	34.45
Junc N46	87.00	0.04	112.71	25.71	252.22	36.58
Junc N47	86.15	0.69	112.71	26.56	260.55	37.79
Junc N48	86.66	0.20	113.10	26.44	259.38	37.62
Junc N49	84.50	0.19	113.10	28.60	280.57	40.69
Junc N50	82.68	0.11	113.10	30.42	298.42	43.28
Junc N51	81.20	0.33	113.10	31.90	312.94	45.39
Junc N52	85.65	0.00	112.73	27.08	265.65	38.53
Junc N53	85.10	0.73	112.73	27.63	271.05	39.31
Junc N54	80.85	0.00	114.97	34.12	334.72	48.55
Junc KNE01	81.00	2.86	115.45	34.45	337.95	49.02
Junc KNE02,11-13,21	82.23	10.41	114.60	32.37	317.55	46.06
Junc KNE03	88.85	0.23	112.75	23.90	234.46	34.01
Junc KNE04,5-6,20	84.00	5.41	114.96	30.96	303.72	44.05
Junc KNE07	88.38	0.04	113.71	25.33	248.49	36.04
Junc KNE08	90.72	0.06	111.52	20.80	204.05	29.59
Junc KNE09	88.86	0.14	111.83	22.97	225.34	32.68
Junc KNE10	89.84	4.13	112.25	22.41	219.84	31.89
Junc KNE14-15	71.10	6.83	116.36	45.26	444.00	64.40
Junc KNE16	71.75	1.80	116.09	44.34	434.98	63.09
Junc KNE17	76.50	1.83	115.77	39.27	385.24	55.87
Junc KNE18	87.52	0.05	113.18	25.66	251.72	36.51
Junc KNE19	78.25	0.67	116.52	38.27	375.43	54.45
Junc KNE22	92.65	0.09	111.77	19.12	187.57	27.20
Junc KNE23	91.30	0.09	112.62	21.32	209.15	30.33
Junc KNE24	90.60	0.05	112.69	22.09	216.70	31.43
Junc KNE25	87.40	0.31	113.28	25.88	253.88	36.82
Junc KNE26	90.30	0.04	112.22	21.92	215.04	31.19

Minimum Pressure
Applied Fireflow (sum)

Pipe Report

Link ID	Length m	Diameter mm	Roughness	Flow LPS	Velocity m/s	Headloss m/km	Friction Factor
Pipe P1	120.00	400	120	-114.08	0.91	2.34	0.022
Pipe P2A	460.00	400	120	-113.41	0.90	2.32	0.022
Pipe P2B	300.00	400	120	92.72	0.74	1.60	0.023
Pipe P2C	235.00	400	120	92.72	0.74	1.60	0.023
Pipe P3	260.00	300	120	-47.58	0.67	1.88	0.024
Pipe P4	175.00	300	120	97.80	1.38	7.15	0.022
Pipe P5	83.00	300	120	69.25	0.98	3.77	0.023
Pipe P6	82.00	300	120	67.97	0.96	3.65	0.023
Pipe P7	75.00	300	120	24.26	0.34	0.54	0.027
Pipe P8	75.00	300	120	24.32	0.34	0.54	0.027
Pipe P9	90.00	300	120	-24.37	0.34	0.55	0.027
Pipe P10	90.00	300	120	-24.55	0.35	0.55	0.027
Pipe P11	85.00	300	120	-82.04	1.16	5.16	0.023
Pipe P12	85.00	300	120	-82.04	1.16	5.16	0.023
Pipe P13	85.00	300	120	-82.31	1.16	5.20	0.023
Pipe P14	84.00	300	120	91.37	1.29	6.31	0.022
Pipe P15	92.00	200	110	-9.16	0.29	0.75	0.035
Pipe P16	92.00	200	110	-28.45	0.91	6.15	0.029
Pipe P17	110.00	200	110	19.18	0.61	2.96	0.031
Pipe P18	110.00	200	110	19.07	0.61	2.93	0.031
Pipe P19	76.00	200	110	18.98	0.60	2.91	0.031
Pipe P20	110.00	300	120	-67.84	0.96	3.63	0.023
Pipe P21	110.00	300	120	-67.95	0.96	3.64	0.023
Pipe P22	84.00	300	120	86.73	1.23	5.73	0.022
Pipe P23	60.00	300	120	8.30	0.12	0.07	0.032
Pipe P24	85.00	200	110	-21.47	0.68	3.65	0.031
Pipe P25	83.00	200	110	-21.56	0.69	3.68	0.031
Pipe P26	84.00	200	110	-32.50	1.03	7.87	0.029
Pipe P27	89.00	200	110	10.85	0.35	1.03	0.034
Pipe P58	82.00	300	120	-22.90	0.32	0.49	0.027
Pipe P28	100.00	200	110	-2.33	0.07	0.06	0.043
Pipe P29	75.00	200	110	-2.37	0.08	0.06	0.043
Pipe P30	110.00	200	110	-13.05	0.42	1.45	0.033
Pipe P31	99.00	200	110	-12.89	0.41	1.42	0.033
Pipe P32	80.00	300	120	58.89	0.83	2.80	0.024
Pipe P33	72.00	300	120	46.06	0.65	1.77	0.025
Pipe P34	103.00	300	120	46.15	0.65	1.78	0.025
Pipe P35	79.00	300	120	-48.66	0.69	1.96	0.024
Pipe P36	102.00	300	120	-38.93	0.55	1.30	0.025
Pipe P37	101.00	300	120	-39.06	0.55	1.31	0.025
Pipe P38	40.00	250	110	-10.09	0.21	0.30	0.035
Pipe P39	40.00	250	110	-10.06	0.20	0.30	0.035
Pipe P40	42.00	200	110	9.96	0.32	0.88	0.034
Pipe P41	58.00	200	110	9.95	0.32	0.88	0.034
Pipe P42	100.00	200	110	-9.90	0.32	0.87	0.034
Pipe P43	76.00	200	110	-9.82	0.31	0.86	0.034
Pipe P44	65.00	250	110	-0.04	0.00	0.00	0.000
Pipe P45	125.00	300	120	-53.27	0.75	2.32	0.024
Pipe P46	85.00	200	110	-13.62	0.43	1.57	0.033
Pipe P47	73.00	200	110	-13.76	0.44	1.60	0.033
Pipe P48	75.00	200	110	-13.89	0.44	1.63	0.033
Pipe P49	80.00	200	110	-13.95	0.44	1.64	0.033
Pipe P50	90.00	300	120	-57.17	0.81	2.65	0.024
Pipe P51	85.00	300	120	43.18	0.61	1.57	0.025
Pipe P52	100.00	300	120	42.83	0.61	1.55	0.025
Pipe P53	85.00	200	110	17.63	0.56	2.54	0.032
Pipe P54	79.00	250	110	7.27	0.15	0.17	0.037
Pipe P55	70.00	250	110	7.11	0.14	0.16	0.037
Pipe P56	102.00	300	120	17.70	0.25	0.30	0.028
Pipe P57	101.00	300	120	17.55	0.25	0.30	0.028
Pipe P59	110.00	300	120	12.19	0.17	0.15	0.030
Pipe P60	110.00	300	120	12.06	0.17	0.15	0.030
Pipe P61	95.00	300	120	-11.97	0.17	0.15	0.030
Pipe P62	110.00	300	120	11.88	0.17	0.14	0.030
Pipe P63	110.00	300	120	11.75	0.17	0.14	0.030
Pipe P64	79.00	200	110	-10.61	0.34	0.99	0.034
Pipe P65	40.00	300	120	-22.24	0.31	0.46	0.027
Pipe P66	40.00	300	120	22.18	0.31	0.46	0.027
Pipe P67	175.00	250	110	6.23	0.13	0.12	0.038
Pipe P68	83.00	250	110	5.40	0.11	0.10	0.039
Pipe P69	70.00	250	110	5.46	0.11	0.10	0.039
Pipe P70	62.00	250	110	0.73	0.01	0.00	0.053
Pipe P71	75.00	250	110	0.69	0.01	0.00	0.052
Pipe P72	60.00	250	110	0.73	0.01	0.00	0.052
Pipe P73	60.00	250	110	0.73	0.01	0.00	0.052
Pipe P74	85.00	250	110	0.83	0.02	0.00	0.051
Pipe P75	85.00	250	110	0.63	0.01	0.00	0.055
Pipe P76	85.00	200	110	0.44	0.01	0.00	0.053
Pipe P77	85.00	200	110	-0.33	0.01	0.00	0.058
Pipe P78	82.00	200	110	-28.51	0.91	6.18	0.029
Pipe P79	400.00	300	120	-29.74	0.42	0.79	0.026
Pipe P80	360.00	300	120	-31.57	0.45	0.88	0.026
Pipe P81	280.00	300	120	-33.37	0.47	0.98	0.026
Pipe P82	320.00	300	120	-40.20	0.57	1.38	0.025
Pipe P83	730.00	300	120	55.64	0.79	2.52	0.024

Junction Report

Node ID	Elevation m	Demand LPS	Total Head m	Pressure m	Pressure kPa	Pressure psi
Resvr R1	116.80	-114.21	116.80	0.00	0.00	0.00
Resvr R2	116.80	-40.24	116.80	0.00	0.00	0.00
Resvr R3	116.80	-55.48	116.80	0.00	0.00	0.00
Junc N2	88.25	1.28	113.42	25.17	246.92	35.81
Junc N3	88.12	0.03	113.12	25.00	245.25	35.57
Junc N4	87.85	0.06	113.15	25.30	248.19	36.00
Junc N5	87.19	0.18	113.21	26.02	255.26	37.02
Junc N6	84.95	0.00	113.69	28.74	281.94	40.89
Junc N7	82.95	0.27	114.13	31.18	305.88	44.36
Junc N8	88.28	0.09	112.64	24.36	238.97	34.66
Junc N9	88.54	0.11	112.75	24.21	237.50	34.45
Junc N10	88.80	0.06	113.27	24.47	240.05	34.82
Junc N11	90.47	0.11	112.52	22.05	216.31	31.37
Junc N12	92.25	0.09	112.30	20.05	196.69	28.53
Junc N13	89.86	0.11	112.40	22.54	221.12	32.07
Junc N14	91.70	0.03	111.85	20.15	197.67	28.67
Junc N15	91.36	0.06	111.64	20.28	198.95	28.85
Junc N16	89.81	0.09	111.51	21.70	212.88	30.88
Junc N17	88.25	0.09	111.38	23.13	226.91	32.91
Junc N18	88.10	72.13	109.26	21.16	207.58	30.11
Junc N19	88.74	0.04	110.52	21.78	213.66	30.99
Junc N20	89.41	95.16	108.55	19.14	187.76	27.23
Junc N21	90.00	0.09	111.46	21.46	210.52	30.53
Junc N22	90.33	0.08	111.67	21.34	209.35	30.36
Junc N23	90.11	0.13	111.83	21.72	213.07	30.90
Junc N24	89.95	0.03	111.98	22.03	216.11	31.34
Junc N25	90.15	0.06	111.96	21.81	213.96	31.03
Junc N26	90.00	0.01	111.92	21.92	215.04	31.19
Junc N27	90.60	0.05	111.85	21.25	208.46	30.23
Junc N28	91.00	0.08	111.75	20.75	203.56	29.52
Junc N29	89.20	0.15	112.35	23.15	227.10	32.94
Junc N30	88.35	0.14	112.51	24.16	237.01	34.38
Junc N31	88.30	0.13	112.65	24.35	238.87	34.65
Junc N32	88.10	0.06	112.80	24.70	242.31	35.14
Junc N33	87.40	0.05	112.95	25.55	250.65	36.35
Junc N34	87.95	0.35	112.79	24.84	243.68	35.34
Junc N35	87.50	0.16	112.59	25.09	246.13	35.70
Junc N36	86.20	0.15	112.58	26.38	258.79	37.53
Junc N37	89.83	0.15	112.57	22.74	223.08	32.35
Junc N38	90.80	0.10	112.49	21.69	212.78	30.86
Junc N39	91.08	0.13	112.47	21.39	209.84	30.43
Junc N40	90.90	0.09	112.43	21.53	211.21	30.63
Junc N41	90.64	0.13	112.41	21.77	213.56	30.97
Junc N42	90.30	0.12	112.39	22.09	216.70	31.43
Junc N43	90.00	0.06	112.37	22.37	219.45	31.83
Junc N44	89.55	0.06	112.54	22.99	225.53	32.71
Junc N45	88.50	0.04	112.55	24.05	235.93	34.22
Junc N46	87.00	0.04	112.55	25.55	250.65	36.35
Junc N47	86.15	0.69	112.55	26.40	258.98	37.56
Junc N48	86.66	0.20	113.12	26.46	259.57	37.65
Junc N49	84.50	0.19	113.12	28.62	280.76	40.72
Junc N50	82.68	0.11	113.12	30.44	298.62	43.31
Junc N51	81.20	0.33	113.12	31.92	313.14	45.42
Junc N52	85.65	0.00	112.58	26.93	264.18	38.32
Junc N53	85.10	0.73	112.58	27.48	269.58	39.10
Junc N54	80.85	0.00	114.96	34.11	334.62	48.53
Junc KNE01	81.00	2.86	115.45	34.45	337.95	49.02
Junc KNE02,11-13,21	82.23	10.41	114.58	32.35	317.35	46.03
Junc KNE03	88.85	0.23	112.61	23.76	233.09	33.81
Junc KNE04,5-6,20	84.00	5.41	114.97	30.97	303.82	44.06
Junc KNE07	88.38	0.04	113.74	25.36	248.78	36.08
Junc KNE08	90.72	0.06	111.45	20.73	203.36	29.50
Junc KNE09	88.86	0.14	111.47	22.61	221.80	32.17
Junc KNE10	89.84	4.13	111.99	22.15	217.29	31.52
Junc KNE14-15	71.10	6.83	116.36	45.26	444.00	64.40
Junc KNE16	71.75	1.80	116.08	44.33	434.88	63.07
Junc KNE17	76.50	1.83	115.77	39.27	385.24	55.87
Junc KNE18	87.52	0.05	113.17	25.65	251.63	36.50
Junc KNE19	78.25	0.67	116.52	38.27	375.43	54.45
Junc KNE22	92.65	0.09	112.15	19.50	191.30	27.74
Junc KNE23	91.30	0.09	112.45	21.15	207.48	30.09
Junc KNE24	90.60	0.05	112.53	21.93	215.13	31.20
Junc KNE25	87.40	0.31	113.24	25.84	253.49	36.77
Junc KNE26	90.30	0.04	111.96	21.66	212.48	30.82

Minimum Pressure
Applied Fireflow (sum)

Pipe Report

Link ID	Length m	Diameter mm	Roughness	Flow LPS	Velocity m/s	Headloss m/km	Friction Factor
Pipe P1	120.00	400	120	-114.21	0.91	2.35	0.022
Pipe P2A	460.00	400	120	-113.54	0.90	2.32	0.022
Pipe P2B	300.00	400	120	93.52	0.74	1.62	0.023
Pipe P2C	235.00	400	120	93.52	0.74	1.62	0.023
Pipe P3	260.00	300	120	-46.93	0.66	1.84	0.025
Pipe P4	175.00	300	120	97.00	1.37	7.04	0.022
Pipe P5	83.00	300	120	69.62	0.98	3.81	0.023
Pipe P6	82.00	300	120	68.34	0.97	3.68	0.023
Pipe P7	75.00	300	120	19.17	0.27	0.35	0.028
Pipe P8	75.00	300	120	19.23	0.27	0.35	0.028
Pipe P9	90.00	300	120	-19.28	0.27	0.35	0.028
Pipe P10	90.00	300	120	-19.46	0.28	0.36	0.028
Pipe P11	85.00	300	120	-82.84	1.17	5.26	0.023
Pipe P12	85.00	300	120	-82.84	1.17	5.26	0.023
Pipe P13	85.00	300	120	-83.11	1.18	5.29	0.023
Pipe P14	84.00	300	120	86.65	1.23	5.72	0.022
Pipe P15	92.00	200	110	-11.53	0.37	1.15	0.034
Pipe P16	92.00	200	110	-27.28	0.87	5.69	0.030
Pipe P17	110.00	200	110	15.64	0.50	2.03	0.032
Pipe P18	110.00	200	110	15.53	0.49	2.01	0.032
Pipe P19	76.00	200	110	15.44	0.49	1.98	0.032
Pipe P20	110.00	300	120	-51.97	0.74	2.22	0.024
Pipe P21	110.00	300	120	-52.08	0.74	2.23	0.024
Pipe P22	84.00	300	120	67.32	0.95	3.58	0.023
Pipe P23	60.00	300	120	-67.29	0.95	3.58	0.023
Pipe P24	85.00	200	110	13.38	0.43	1.52	0.033
Pipe P25	83.00	200	110	13.29	0.42	1.50	0.033
Pipe P26	84.00	200	110	-46.01	1.46	14.98	0.027
Pipe P27	89.00	200	110	59.21	1.88	23.91	0.026
Pipe P58	82.00	300	120	-25.40	0.36	0.59	0.027
Pipe P28	100.00	200	110	-42.03	1.34	12.67	0.028
Pipe P29	75.00	200	110	-42.07	1.34	12.69	0.028
Pipe P30	110.00	200	110	-29.11	0.93	6.42	0.029
Pipe P31	99.00	200	110	66.05	2.10	29.28	0.026
Pipe P32	80.00	300	120	-53.85	0.76	2.37	0.024
Pipe P33	72.00	300	120	12.26	0.17	0.15	0.030
Pipe P34	103.00	300	120	12.35	0.17	0.15	0.030
Pipe P35	79.00	300	120	-54.56	0.77	2.43	0.024
Pipe P36	102.00	300	120	-43.63	0.62	1.60	0.025
Pipe P37	101.00	300	120	-43.76	0.62	1.61	0.025
Pipe P38	40.00	250	110	-11.28	0.23	0.37	0.035
Pipe P39	40.00	250	110	-11.25	0.23	0.37	0.035
Pipe P40	42.00	200	110	11.15	0.35	1.09	0.034
Pipe P41	58.00	200	110	11.14	0.35	1.08	0.034
Pipe P42	100.00	200	110	-11.09	0.35	1.08	0.034
Pipe P43	76.00	200	110	-11.01	0.35	1.06	0.034
Pipe P44	65.00	250	110	-0.04	0.00	0.00	0.000
Pipe P45	125.00	300	120	-59.17	0.84	2.82	0.024
Pipe P46	85.00	200	110	-15.08	0.48	1.90	0.032
Pipe P47	73.00	200	110	-15.22	0.48	1.93	0.032
Pipe P48	75.00	200	110	-15.35	0.49	1.96	0.032
Pipe P49	80.00	200	110	-15.41	0.49	1.98	0.032
Pipe P50	90.00	300	120	-63.07	0.89	3.17	0.023
Pipe P51	85.00	300	120	47.61	0.67	1.89	0.024
Pipe P52	100.00	300	120	47.26	0.67	1.86	0.025
Pipe P53	85.00	200	110	19.56	0.62	3.07	0.031
Pipe P54	79.00	250	110	7.93	0.16	0.19	0.037
Pipe P55	70.00	250	110	7.77	0.16	0.19	0.037
Pipe P56	102.00	300	120	19.54	0.28	0.36	0.028
Pipe P57	101.00	300	120	19.39	0.27	0.36	0.028
Pipe P59	110.00	300	120	13.52	0.19	0.18	0.029
Pipe P60	110.00	300	120	13.39	0.19	0.18	0.030
Pipe P61	95.00	300	120	-13.30	0.19	0.18	0.030
Pipe P62	110.00	300	120	13.21	0.19	0.18	0.030
Pipe P63	110.00	300	120	13.08	0.19	0.17	0.030
Pipe P64	79.00	200	110	-11.79	0.38	1.20	0.034
Pipe P65	40.00	300	120	-24.74	0.35	0.56	0.027
Pipe P66	40.00	300	120	24.68	0.35	0.56	0.027
Pipe P67	175.00	250	110	6.89	0.14	0.15	0.037
Pipe P68	83.00	250	110	6.06	0.12	0.12	0.038
Pipe P69	70.00	250	110	6.12	0.12	0.12	0.038
Pipe P70	62.00	250	110	0.73	0.01	0.00	0.053
Pipe P71	75.00	250	110	0.69	0.01	0.00	0.052
Pipe P72	60.00	250	110	0.73	0.01	0.00	0.052
Pipe P73	60.00	250	110	0.73	0.01	0.00	0.055
Pipe P74	85.00	250	110	0.83	0.02	0.00	0.051
Pipe P75	85.00	250	110	0.63	0.01	0.00	0.055
Pipe P76	85.00	200	110	0.44	0.01	0.00	0.055
Pipe P77	85.00	200	110	-0.33	0.01	0.00	0.055
Pipe P78	82.00	200	110	-27.34	0.87	5.71	0.030
Pipe P79	400.00	300	120	-29.78	0.42	0.79	0.026
Pipe P80	360.00	300	120	-31.61	0.45	0.88	0.026
Pipe P81	280.00	300	120	-33.41	0.47	0.98	0.026
Pipe P82	320.00	300	120	-40.24	0.57	1.38	0.025
Pipe P83	730.00	300	120	55.48	0.78	2.50	0.024

Junction Report

Node ID	Elevation m	Demand LPS	Total Head m	Pressure m	Pressure kPa	Pressure psi
Resvr R1	116.80	-114.45	116.80	0.00	0.00	0.00
Resvr R2	116.80	-40.31	116.80	0.00	0.00	0.00
Resvr R3	116.80	-55.16	116.80	0.00	0.00	0.00
Junc N2	88.25	1.28	113.47	25.22	247.41	35.88
Junc N3	88.12	0.03	113.16	25.04	245.64	35.63
Junc N4	87.85	0.06	113.16	25.31	248.29	36.01
Junc N5	87.19	0.18	113.16	25.97	254.77	36.95
Junc N6	84.95	0.00	113.62	28.67	281.25	40.79
Junc N7	82.95	0.27	114.08	31.13	305.39	44.29
Junc N8	88.28	0.09	112.88	24.60	241.33	35.00
Junc N9	88.54	0.11	112.98	24.44	239.76	34.77
Junc N10	88.80	0.06	113.41	24.61	241.42	35.02
Junc N11	90.47	0.11	112.81	22.34	219.16	31.79
Junc N12	92.25	0.09	112.64	20.39	200.03	29.01
Junc N13	89.86	0.11	112.71	22.85	224.16	32.51
Junc N14	91.70	0.03	112.31	20.61	202.18	29.32
Junc N15	91.36	0.06	112.15	20.79	203.95	29.58
Junc N16	89.81	0.09	112.20	22.39	219.65	31.86
Junc N17	88.25	0.09	112.26	24.01	235.54	34.16
Junc N18	88.10	0.13	111.89	23.79	233.38	33.85
Junc N19	88.74	0.04	111.53	22.79	223.57	32.43
Junc N20	89.41	0.16	111.88	22.47	220.43	31.97
Junc N21	90.00	0.09	111.63	21.63	212.19	30.78
Junc N22	90.33	0.08	110.81	20.48	200.91	29.14
Junc N23	90.11	0.13	110.81	20.70	203.07	29.45
Junc N24	89.95	0.03	110.33	20.38	199.93	29.00
Junc N25	90.15	0.06	109.84	19.69	193.16	28.02
Junc N26	90.00	0.01	108.33	18.33	179.82	26.08
Junc N27	90.60	95.05	106.24	15.64	153.43	22.25
Junc N28	91.00	72.08	106.59	15.59	152.94	22.18
Junc N29	89.20	0.15	111.49	22.29	218.66	31.71
Junc N30	88.35	0.14	111.79	23.44	229.95	33.35
Junc N31	88.30	0.13	112.06	23.76	233.09	33.81
Junc N32	88.10	0.06	112.33	24.23	237.70	34.47
Junc N33	87.40	0.05	112.63	25.23	247.51	35.90
Junc N34	87.95	0.35	112.33	24.38	239.17	34.69
Junc N35	87.50	0.16	111.96	24.46	239.95	34.80
Junc N36	86.20	0.15	111.94	25.74	252.51	36.62
Junc N37	89.83	0.15	111.92	22.09	216.70	31.43
Junc N38	90.80	0.10	111.76	20.96	205.62	29.82
Junc N39	91.08	0.13	111.72	20.64	202.48	29.37
Junc N40	90.90	0.09	111.65	20.75	203.56	29.52
Junc N41	90.64	0.13	111.61	20.97	205.72	29.84
Junc N42	90.30	0.12	111.58	21.28	208.76	30.28
Junc N43	90.00	0.06	111.53	21.53	211.21	30.63
Junc N44	89.55	0.06	111.87	22.32	218.96	31.76
Junc N45	88.50	0.04	111.89	23.39	229.46	33.28
Junc N46	87.00	0.04	111.89	24.89	244.17	35.41
Junc N47	86.15	0.69	111.89	25.74	252.51	36.62
Junc N48	86.66	0.20	113.16	26.50	259.97	37.70
Junc N49	84.50	0.19	113.16	28.66	281.15	40.78
Junc N50	82.68	0.11	113.16	30.48	299.01	43.37
Junc N51	81.20	0.33	113.16	31.96	313.53	45.47
Junc N52	85.65	0.00	111.94	26.29	257.90	37.41
Junc N53	85.10	0.73	111.94	26.84	263.30	38.19
Junc N54	80.85	0.00	114.94	34.09	334.42	48.50
Junc KNE01	81.00	2.86	115.44	34.44	337.86	49.00
Junc KNE02,11-13,21	82.23	10.41	114.55	32.32	317.06	45.99
Junc KNE03	88.85	0.23	111.99	23.14	227.00	32.92
Junc KNE04,5-6,20	84.00	5.41	114.99	30.99	304.01	44.09
Junc KNE07	88.38	0.04	113.80	25.42	249.37	36.17
Junc KNE08	90.72	0.06	111.88	21.16	207.58	30.11
Junc KNE09	88.86	0.14	111.27	22.41	219.84	31.89
Junc KNE10	89.84	4.13	110.81	20.97	205.72	29.84
Junc KNE14-15	71.10	6.83	116.36	45.26	444.00	64.40
Junc KNE16	71.75	1.80	116.08	44.33	434.88	63.07
Junc KNE17	76.50	1.83	115.76	39.26	385.14	55.86
Junc KNE18	87.52	0.05	113.16	25.64	251.53	36.48
Junc KNE19	78.25	0.67	116.52	38.27	375.43	54.45
Junc KNE22	92.65	0.09	112.53	19.88	195.02	28.29
Junc KNE23	91.30	0.09	111.68	20.38	199.93	29.00
Junc KNE24	90.60	0.05	111.85	21.25	208.46	30.23
Junc KNE25	87.40	0.31	113.16	25.76	252.71	36.65
Junc KNE26	90.30	0.04	109.84	19.54	191.69	27.80

Minimum Pressure
Applied Fireflow (sum)

Pipe Report

Link ID	Length m	Diameter mm	Roughness	Flow LPS	Velocity m/s	Headloss m/km	Friction Factor
Pipe P1	120.00	400	120	-114.45	0.91	2.36	0.022
Pipe P2A	460.00	400	120	-113.78	0.91	2.33	0.022
Pipe P2B	300.00	400	120	95.16	0.76	1.67	0.023
Pipe P2C	235.00	400	120	95.16	0.76	1.67	0.023
Pipe P3	260.00	300	120	-45.61	0.65	1.74	0.025
Pipe P4	175.00	300	120	95.36	1.35	6.82	0.022
Pipe P5	83.00	300	120	70.69	1.00	3.92	0.023
Pipe P6	82.00	300	120	69.41	0.98	3.79	0.023
Pipe P7	75.00	300	120	-4.05	0.06	0.02	0.035
Pipe P8	75.00	300	120	-3.99	0.06	0.02	0.035
Pipe P9	90.00	300	120	3.94	0.06	0.02	0.035
Pipe P10	90.00	300	120	3.76	0.05	0.02	0.036
Pipe P11	85.00	300	120	-84.48	1.20	5.45	0.022
Pipe P12	85.00	300	120	-84.48	1.20	5.45	0.022
Pipe P13	85.00	300	120	-84.75	1.20	5.49	0.022
Pipe P14	84.00	300	120	64.50	0.91	3.31	0.023
Pipe P15	92.00	200	110	-10.96	0.35	1.05	0.034
Pipe P16	92.00	200	110	-24.57	0.78	4.69	0.030
Pipe P17	110.00	200	110	13.49	0.43	1.55	0.033
Pipe P18	110.00	200	110	13.38	0.43	1.52	0.033
Pipe P19	76.00	200	110	13.29	0.42	1.50	0.033
Pipe P20	110.00	300	120	-43.72	0.62	1.61	0.025
Pipe P21	110.00	300	120	-43.83	0.62	1.62	0.025
Pipe P22	84.00	300	120	56.92	0.81	2.62	0.024
Pipe P23	60.00	300	120	-56.89	0.80	2.62	0.024
Pipe P24	85.00	200	110	-8.33	0.27	0.63	0.035
Pipe P25	83.00	200	110	-8.42	0.27	0.64	0.035
Pipe P26	84.00	200	110	-31.54	1.00	7.45	0.029
Pipe P27	89.00	200	110	23.03	0.73	4.16	0.030
Pipe P58	82.00	300	120	-35.98	0.51	1.12	0.026
Pipe P28	100.00	200	110	21.16	0.67	3.56	0.031
Pipe P29	75.00	200	110	21.12	0.67	3.54	0.031
Pipe P30	110.00	200	110	-1.74	0.06	0.03	0.045
Pipe P31	99.00	200	110	-1.58	0.05	0.03	0.045
Pipe P32	80.00	300	120	-65.16	0.92	3.37	0.023
Pipe P33	72.00	300	120	-66.68	0.94	3.52	0.023
Pipe P34	103.00	300	120	-66.59	0.94	3.51	0.023
Pipe P35	79.00	300	120	87.58	1.24	5.83	0.022
Pipe P36	102.00	300	120	-5.76	0.08	0.04	0.033
Pipe P37	101.00	300	120	-5.89	0.08	0.04	0.033
Pipe P38	40.00	250	110	-74.02	1.51	12.19	0.026
Pipe P39	40.00	250	110	-73.99	1.51	12.18	0.026
Pipe P40	42.00	200	110	73.89	2.35	36.03	0.026
Pipe P41	58.00	200	110	73.88	2.35	36.02	0.026
Pipe P42	100.00	200	110	21.17	0.67	3.56	0.031
Pipe P43	76.00	200	110	93.25	2.97	55.44	0.025
Pipe P44	65.00	250	110	-0.04	0.00	0.00	0.000
Pipe P45	125.00	300	120	-84.03	1.19	5.40	0.023
Pipe P46	85.00	200	110	-21.24	0.68	3.58	0.031
Pipe P47	73.00	200	110	-21.38	0.68	3.62	0.031
Pipe P48	75.00	200	110	-21.51	0.68	3.66	0.031
Pipe P49	80.00	200	110	-21.57	0.69	3.68	0.031
Pipe P50	90.00	300	120	-87.93	1.24	5.87	0.022
Pipe P51	85.00	300	120	66.32	0.94	3.48	0.023
Pipe P52	100.00	300	120	65.97	0.93	3.45	0.023
Pipe P53	85.00	200	110	27.69	0.88	5.85	0.030
Pipe P54	79.00	250	110	10.72	0.22	0.34	0.035
Pipe P55	70.00	250	110	10.56	0.22	0.33	0.035
Pipe P56	102.00	300	120	27.33	0.39	0.67	0.027
Pipe P57	101.00	300	120	27.18	0.38	0.67	0.027
Pipe P59	110.00	300	120	19.12	0.27	0.35	0.028
Pipe P60	110.00	300	120	18.99	0.27	0.34	0.028
Pipe P61	95.00	300	120	-18.90	0.27	0.34	0.028
Pipe P62	110.00	300	120	18.81	0.27	0.34	0.028
Pipe P63	110.00	300	120	18.68	0.26	0.33	0.028
Pipe P64	79.00	200	110	-16.76	0.53	2.31	0.032
Pipe P65	40.00	300	120	-35.32	0.50	1.08	0.026
Pipe P66	40.00	300	120	35.26	0.50	1.08	0.026
Pipe P67	175.00	250	110	9.68	0.20	0.28	0.036
Pipe P68	83.00	250	110	8.85	0.18	0.24	0.036
Pipe P69	70.00	250	110	8.91	0.18	0.24	0.036
Pipe P70	62.00	250	110	0.73	0.01	0.00	0.050
Pipe P71	75.00	250	110	0.69	0.01	0.00	0.052
Pipe P72	60.00	250	110	0.73	0.01	0.00	0.052
Pipe P73	60.00	250	110	0.73	0.01	0.00	0.055
Pipe P74	85.00	250	110	0.83	0.02	0.00	0.051
Pipe P75	85.00	250	110	0.63	0.01	0.00	0.055
Pipe P76	85.00	200	110	0.44	0.01	0.00	0.053
Pipe P77	85.00	200	110	-0.33	0.01	0.00	0.058
Pipe P78	82.00	200	110	-24.63	0.78	4.71	0.030
Pipe P79	400.00	300	120	-29.85	0.42	0.79	0.026
Pipe P80	360.00	300	120	-31.68	0.45	0.89	0.026
Pipe P81	280.00	300	120	-33.48	0.47	0.98	0.026
Pipe P82	320.00	300	120	-40.31	0.57	1.39	0.025
Pipe P83	730.00	300	120	55.16	0.78	2.48	0.024

Junction Report

Node ID	Elevation m	Demand LPS	Total Head m	Pressure m	Pressure kPa	Pressure psi
Resvr R1	116.80	-114.43	116.80	0.00	0.00	0.00
Resvr R2	116.80	-40.30	116.80	0.00	0.00	0.00
Resvr R3	116.80	-55.18	116.80	0.00	0.00	0.00
Junc N2	88.25	1.28	113.47	25.22	247.41	35.88
Junc N3	88.12	0.03	113.16	25.04	245.64	35.63
Junc N4	87.85	0.06	113.16	25.31	248.29	36.01
Junc N5	87.19	0.18	113.16	25.97	254.77	36.95
Junc N6	84.95	0.00	113.62	28.67	281.25	40.79
Junc N7	82.95	0.27	114.09	31.14	305.48	44.31
Junc N8	88.28	0.09	112.86	24.58	241.13	34.97
Junc N9	88.54	0.11	112.96	24.42	239.56	34.75
Junc N10	88.80	0.06	113.40	24.60	241.33	35.00
Junc N11	90.47	0.11	112.78	22.31	218.86	31.74
Junc N12	92.25	0.09	112.61	20.36	199.73	28.97
Junc N13	89.86	0.11	112.67	22.81	223.77	32.45
Junc N14	91.70	0.03	112.25	20.55	201.60	29.24
Junc N15	91.36	0.06	112.09	20.73	203.36	29.50
Junc N16	89.81	0.09	112.14	22.33	219.06	31.77
Junc N17	88.25	0.09	112.20	23.95	234.95	34.08
Junc N18	88.10	0.13	111.81	23.71	232.60	33.74
Junc N19	88.74	0.04	111.43	22.69	222.59	32.28
Junc N20	89.41	0.16	111.80	22.39	219.65	31.86
Junc N21	90.00	0.09	111.53	21.53	211.21	30.63
Junc N22	90.33	72.08	110.66	20.33	199.44	28.93
Junc N23	90.11	0.13	110.81	20.70	203.07	29.45
Junc N24	89.95	0.03	110.83	20.88	204.83	29.71
Junc N25	90.15	0.06	110.70	20.55	201.60	29.24
Junc N26	90.00	0.01	110.31	20.31	199.24	28.90
Junc N27	90.60	0.05	109.77	19.17	188.06	27.28
Junc N28	91.00	95.08	108.83	17.83	174.91	25.37
Junc N29	89.20	0.15	111.59	22.39	219.65	31.86
Junc N30	88.35	0.14	111.88	23.53	230.83	33.48
Junc N31	88.30	0.13	112.13	23.83	233.77	33.91
Junc N32	88.10	0.06	112.38	24.28	238.19	34.55
Junc N33	87.40	0.05	112.66	25.26	247.80	35.94
Junc N34	87.95	0.35	112.38	24.43	239.66	34.76
Junc N35	87.50	0.16	112.03	24.53	240.64	34.90
Junc N36	86.20	0.15	112.01	25.81	253.20	36.72
Junc N37	89.83	0.15	111.99	22.16	217.39	31.53
Junc N38	90.80	0.10	111.84	21.04	206.40	29.94
Junc N39	91.08	0.13	111.81	20.73	203.36	29.50
Junc N40	90.90	0.09	111.74	20.84	204.44	29.65
Junc N41	90.64	0.13	111.71	21.07	206.70	29.98
Junc N42	90.30	0.12	111.67	21.37	209.64	30.41
Junc N43	90.00	0.06	111.63	21.63	212.19	30.78
Junc N44	89.55	0.06	111.95	22.40	219.74	31.87
Junc N45	88.50	0.04	111.96	23.46	230.14	33.38
Junc N46	87.00	0.04	111.96	24.96	244.86	35.51
Junc N47	86.15	0.69	111.96	25.81	253.20	36.72
Junc N48	86.66	0.20	113.16	26.50	259.97	37.70
Junc N49	84.50	0.19	113.16	28.66	281.15	40.78
Junc N50	82.68	0.11	113.16	30.48	299.01	43.37
Junc N51	81.20	0.33	113.16	31.96	313.53	45.47
Junc N52	85.65	0.00	112.01	26.36	258.59	37.51
Junc N53	85.10	0.73	112.01	26.91	263.99	38.29
Junc N54	80.85	0.00	114.94	34.09	334.42	48.50
Junc KNE01	81.00	2.86	115.45	34.45	337.95	49.02
Junc KNE02,11-13,21	82.23	10.41	114.55	32.32	317.06	45.99
Junc KNE03	88.85	0.23	112.06	23.21	227.69	33.02
Junc KNE04,5-6,20	84.00	5.41	114.99	30.99	304.01	44.09
Junc KNE07	88.38	0.04	113.79	25.41	249.27	36.15
Junc KNE08	90.72	0.06	111.80	21.08	206.79	29.99
Junc KNE09	88.86	0.14	111.15	22.29	218.66	31.71
Junc KNE10	89.84	4.13	110.96	21.12	207.19	30.05
Junc KNE14-15	71.10	6.83	116.36	45.26	444.00	64.40
Junc KNE16	71.75	1.80	116.08	44.33	434.88	63.07
Junc KNE17	76.50	1.83	115.76	39.26	385.14	55.86
Junc KNE18	87.52	0.05	113.16	25.64	251.53	36.48
Junc KNE19	78.25	0.67	116.52	38.27	375.43	54.45
Junc KNE22	92.65	0.09	112.49	19.84	194.63	28.23
Junc KNE23	91.30	0.09	111.77	20.47	200.81	29.13
Junc KNE24	90.60	0.05	111.93	21.33	209.25	30.35
Junc KNE25	87.40	0.31	113.16	25.76	252.71	36.65
Junc KNE26	90.30	0.04	110.70	20.40	200.12	29.03

Minimum Pressure
Applied Fireflow (sum)

Pipe Report

Link ID	Length m	Diameter mm	Roughness	Flow LPS	Velocity m/s	Headloss m/km	Friction Factor
Pipe P1	120.00	400	120	-114.43	0.91	2.36	0.022
Pipe P2A	460.00	400	120	-113.76	0.91	2.33	0.022
Pipe P2B	300.00	400	120	95.06	0.76	1.67	0.023
Pipe P2C	235.00	400	120	95.06	0.76	1.67	0.023
Pipe P3	260.00	300	120	-45.69	0.65	1.75	0.025
Pipe P4	175.00	300	120	95.46	1.35	6.84	0.022
Pipe P5	83.00	300	120	70.50	1.00	3.90	0.023
Pipe P6	82.00	300	120	69.22	0.98	3.77	0.023
Pipe P7	75.00	300	120	-1.39	0.02	0.00	0.042
Pipe P8	75.00	300	120	-1.33	0.02	0.00	0.041
Pipe P9	90.00	300	120	1.28	0.02	0.00	0.041
Pipe P10	90.00	300	120	1.10	0.02	0.00	0.043
Pipe P11	85.00	300	120	-84.38	1.19	5.44	0.022
Pipe P12	85.00	300	120	-84.38	1.19	5.44	0.022
Pipe P13	85.00	300	120	-84.65	1.20	5.47	0.022
Pipe P14	84.00	300	120	66.97	0.95	3.55	0.023
Pipe P15	92.00	200	110	-10.91	0.35	1.04	0.034
Pipe P16	92.00	200	110	-24.85	0.79	4.79	0.030
Pipe P17	110.00	200	110	13.83	0.44	1.62	0.033
Pipe P18	110.00	200	110	13.72	0.44	1.59	0.033
Pipe P19	76.00	200	110	13.63	0.43	1.57	0.033
Pipe P20	110.00	300	120	-45.15	0.64	1.71	0.025
Pipe P21	110.00	300	120	-45.26	0.64	1.72	0.025
Pipe P22	84.00	300	120	58.69	0.83	2.78	0.024
Pipe P23	60.00	300	120	-58.66	0.83	2.77	0.024
Pipe P24	85.00	200	110	-8.60	0.27	0.67	0.035
Pipe P25	83.00	200	110	-8.69	0.28	0.68	0.035
Pipe P26	84.00	200	110	-32.54	1.04	7.89	0.029
Pipe P27	89.00	200	110	23.76	0.76	4.41	0.030
Pipe P58	82.00	300	120	-34.81	0.49	1.06	0.026
Pipe P28	100.00	200	110	21.83	0.69	3.77	0.031
Pipe P29	75.00	200	110	21.79	0.69	3.75	0.031
Pipe P30	110.00	200	110	-1.80	0.06	0.04	0.044
Pipe P31	99.00	200	110	-1.64	0.05	0.03	0.045
Pipe P32	80.00	300	120	-67.20	0.95	3.57	0.023
Pipe P33	72.00	300	120	-68.78	0.97	3.73	0.023
Pipe P34	103.00	300	120	-68.69	0.97	3.72	0.023
Pipe P35	79.00	300	120	90.34	1.28	6.17	0.022
Pipe P36	102.00	300	120	-41.19	0.58	1.44	0.025
Pipe P37	101.00	300	120	-41.32	0.58	1.45	0.025
Pipe P38	40.00	250	110	-35.83	0.73	3.18	0.029
Pipe P39	40.00	250	110	-35.80	0.73	3.17	0.029
Pipe P40	42.00	200	110	35.70	1.14	9.36	0.028
Pipe P41	58.00	200	110	35.69	1.14	9.36	0.028
Pipe P42	100.00	200	110	-35.64	1.13	9.34	0.028
Pipe P43	76.00	200	110	59.44	1.89	24.08	0.026
Pipe P44	65.00	250	110	-0.04	0.00	0.00	0.000
Pipe P45	125.00	300	120	-81.27	1.15	5.08	0.023
Pipe P46	85.00	200	110	-20.55	0.65	3.37	0.031
Pipe P47	73.00	200	110	-20.69	0.66	3.41	0.031
Pipe P48	75.00	200	110	-20.82	0.66	3.45	0.031
Pipe P49	80.00	200	110	-20.88	0.66	3.47	0.031
Pipe P50	90.00	300	120	-85.17	1.20	5.54	0.022
Pipe P51	85.00	300	120	64.24	0.91	3.28	0.023
Pipe P52	100.00	300	120	63.89	0.90	3.25	0.023
Pipe P53	85.00	200	110	26.78	0.85	5.50	0.030
Pipe P54	79.00	250	110	10.41	0.21	0.32	0.035
Pipe P55	70.00	250	110	10.25	0.21	0.31	0.035
Pipe P56	102.00	300	120	26.46	0.37	0.64	0.027
Pipe P57	101.00	300	120	26.31	0.37	0.63	0.027
Pipe P59	110.00	300	120	18.50	0.26	0.33	0.028
Pipe P60	110.00	300	120	18.37	0.26	0.32	0.028
Pipe P61	95.00	300	120	-18.28	0.26	0.32	0.028
Pipe P62	110.00	300	120	18.19	0.26	0.32	0.028
Pipe P63	110.00	300	120	18.06	0.26	0.31	0.028
Pipe P64	79.00	200	110	-16.21	0.52	2.17	0.032
Pipe P65	40.00	300	120	-34.15	0.48	1.02	0.026
Pipe P66	40.00	300	120	34.09	0.48	1.02	0.026
Pipe P67	175.00	250	110	9.37	0.19	0.27	0.036
Pipe P68	83.00	250	110	8.54	0.17	0.22	0.036
Pipe P69	70.00	250	110	8.60	0.18	0.23	0.036
Pipe P70	62.00	250	110	0.73	0.01	0.00	0.050
Pipe P71	75.00	250	110	0.69	0.01	0.00	0.052
Pipe P72	60.00	250	110	0.73	0.01	0.00	0.052
Pipe P73	60.00	250	110	0.73	0.01	0.00	0.052
Pipe P74	85.00	250	110	0.83	0.02	0.00	0.051
Pipe P75	85.00	250	110	0.63	0.01	0.00	0.055
Pipe P76	85.00	200	110	0.44	0.01	0.00	0.053
Pipe P77	85.00	200	110	-0.33	0.01	0.00	0.058
Pipe P78	82.00	200	110	-24.91	0.79	4.81	0.030
Pipe P79	400.00	300	120	-29.84	0.42	0.79	0.026
Pipe P80	360.00	300	120	-31.67	0.45	0.89	0.026
Pipe P81	280.00	300	120	-33.47	0.47	0.98	0.026
Pipe P82	320.00	300	120	-40.30	0.57	1.39	0.025
Pipe P83	730.00	300	120	55.18	0.78	2.48	0.024

Junction Report

Node ID	Elevation m	Demand LPS	Total Head m	Pressure m	Pressure kPa	Pressure psi
Resvr R1	116.80	-115.00	116.80	0.00	0.00	0.00
Resvr R2	116.80	-40.47	116.80	0.00	0.00	0.00
Resvr R3	116.80	-54.44	116.80	0.00	0.00	0.00
Junc N2	88.25	1.28	113.61	25.36	248.78	36.08
Junc N3	88.12	0.03	113.30	25.18	247.02	35.83
Junc N4	87.85	0.06	113.22	25.37	248.88	36.10
Junc N5	87.19	0.18	113.05	25.86	253.69	36.79
Junc N6	84.95	0.00	113.46	28.51	279.68	40.56
Junc N7	82.95	0.27	113.96	31.01	304.21	44.12
Junc N8	88.28	0.09	113.21	24.93	244.56	35.47
Junc N9	88.54	0.11	113.32	24.78	243.09	35.26
Junc N10	88.80	0.06	113.64	24.84	243.68	35.34
Junc N11	90.47	0.11	113.23	22.76	223.28	32.38
Junc N12	92.25	0.09	113.14	20.89	204.93	29.72
Junc N13	89.86	0.11	113.15	23.29	228.47	33.14
Junc N14	91.70	0.03	112.99	21.29	208.85	30.29
Junc N15	91.36	0.06	112.93	21.57	211.60	30.69
Junc N16	89.81	0.09	112.95	23.14	227.00	32.92
Junc N17	88.25	0.09	112.97	24.72	242.50	35.17
Junc N18	88.10	0.13	112.82	24.72	242.50	35.17
Junc N19	88.74	0.04	112.68	23.94	234.85	34.06
Junc N20	89.41	0.16	112.82	23.41	229.65	33.31
Junc N21	90.00	0.09	112.72	22.72	222.88	32.33
Junc N22	90.33	0.08	112.39	22.06	216.41	31.39
Junc N23	90.11	0.13	112.23	22.12	217.00	31.47
Junc N24	89.95	0.03	112.09	22.14	217.19	31.50
Junc N25	90.15	0.06	112.11	21.96	215.43	31.25
Junc N26	90.00	0.01	112.15	22.15	217.29	31.52
Junc N27	90.60	0.05	112.21	21.61	211.99	30.75
Junc N28	91.00	0.08	112.31	21.31	209.05	30.32
Junc N29	89.20	0.15	111.84	22.64	222.10	32.21
Junc N30	88.35	0.14	109.22	20.87	204.73	29.69
Junc N31	88.30	72.13	106.97	18.67	183.15	26.56
Junc N32	88.10	95.06	106.99	18.89	185.31	26.88
Junc N33	87.40	0.05	111.98	24.58	241.13	34.97
Junc N34	87.95	0.35	111.94	23.99	235.34	34.13
Junc N35	87.50	0.16	111.89	24.39	239.27	34.70
Junc N36	86.20	0.15	111.89	25.69	252.02	36.55
Junc N37	89.83	0.15	111.89	22.06	216.41	31.39
Junc N38	90.80	0.10	111.87	21.07	206.70	29.98
Junc N39	91.08	0.13	111.86	20.78	203.85	29.57
Junc N40	90.90	0.09	111.85	20.95	205.52	29.81
Junc N41	90.64	0.13	111.85	21.21	208.07	30.18
Junc N42	90.30	0.12	111.85	21.55	211.41	30.66
Junc N43	90.00	0.06	111.84	21.84	214.25	31.07
Junc N44	89.55	0.06	111.88	22.33	219.06	31.77
Junc N45	88.50	0.04	111.88	23.38	229.36	33.27
Junc N46	87.00	0.04	111.88	24.88	244.07	35.40
Junc N47	86.15	0.69	111.88	25.73	252.41	36.61
Junc N48	86.66	0.20	113.30	26.64	261.34	37.90
Junc N49	84.50	0.19	113.30	28.80	282.53	40.98
Junc N50	82.68	0.11	113.30	30.62	300.38	43.57
Junc N51	81.20	0.33	113.30	32.10	314.90	45.67
Junc N52	85.65	0.00	111.89	26.24	257.41	37.33
Junc N53	85.10	0.73	111.89	26.79	262.81	38.12
Junc N54	80.85	0.00	114.89	34.04	333.93	48.43
Junc KNE01	81.00	2.86	115.43	34.43	337.76	48.99
Junc KNE02,11-13,21	82.23	10.41	114.47	32.24	316.27	45.87
Junc KNE03	88.85	0.23	111.90	23.05	226.12	32.80
Junc KNE04,5-6,20	84.00	5.41	115.04	31.04	304.50	44.16
Junc KNE07	88.38	0.04	113.93	25.55	250.65	36.35
Junc KNE08	90.72	0.06	112.82	22.10	216.80	31.44
Junc KNE09	88.86	0.14	112.57	23.71	232.60	33.74
Junc KNE10	89.84	4.13	112.08	22.24	218.17	31.64
Junc KNE14-15	71.10	6.83	116.35	45.25	443.90	64.38
Junc KNE16	71.75	1.80	116.08	44.33	434.88	63.07
Junc KNE17	76.50	1.83	115.75	39.25	385.04	55.85
Junc KNE18	87.52	0.05	113.14	25.62	251.33	36.45
Junc KNE19	78.25	0.67	116.51	38.26	375.33	54.44
Junc KNE22	92.65	0.09	113.08	20.43	200.42	29.07
Junc KNE23	91.30	0.09	111.86	20.56	201.69	29.25
Junc KNE24	90.60	0.05	111.88	21.28	208.76	30.28
Junc KNE25	87.40	0.31	112.96	25.56	250.74	36.37
Junc KNE26	90.30	0.04	112.11	21.81	213.96	31.03

Minimum Pressure
Applied Fireflow (sum)

Pipe Report

Link ID	Length m	Diameter mm	Roughness	Flow LPS	Velocity m/s	Headloss m/km	Friction Factor
Pipe P1	120.00	400	120	-115.00	0.92	2.38	0.022
Pipe P2A	460.00	400	120	-114.33	0.91	2.35	0.022
Pipe P2B	300.00	400	120	99.00	0.79	1.80	0.023
Pipe P2C	235.00	400	120	99.00	0.79	1.80	0.023
Pipe P3	260.00	300	120	-42.49	0.60	1.53	0.025
Pipe P4	175.00	300	120	91.52	1.29	6.33	0.022
Pipe P5	83.00	300	120	70.41	1.00	3.89	0.023
Pipe P6	82.00	300	120	69.13	0.98	3.76	0.023
Pipe P7	75.00	300	120	-34.54	0.49	1.04	0.026
Pipe P8	75.00	300	120	-34.48	0.49	1.04	0.026
Pipe P9	90.00	300	120	34.43	0.49	1.03	0.026
Pipe P10	90.00	300	120	34.25	0.48	1.02	0.026
Pipe P11	85.00	300	120	-88.32	1.25	5.92	0.022
Pipe P12	85.00	300	120	-88.32	1.25	5.92	0.022
Pipe P13	85.00	300	120	-88.59	1.25	5.95	0.022
Pipe P14	84.00	300	120	33.74	0.48	1.00	0.026
Pipe P15	92.00	200	110	-11.35	0.36	1.12	0.034
Pipe P16	92.00	200	110	-21.01	0.67	3.51	0.031
Pipe P17	110.00	200	110	9.55	0.30	0.82	0.035
Pipe P18	110.00	200	110	9.44	0.30	0.80	0.035
Pipe P19	76.00	200	110	9.35	0.30	0.78	0.035
Pipe P20	110.00	300	120	-25.79	0.36	0.61	0.027
Pipe P21	110.00	300	120	-25.90	0.37	0.61	0.027
Pipe P22	84.00	300	120	35.05	0.50	1.07	0.026
Pipe P23	60.00	300	120	-35.02	0.50	1.07	0.026
Pipe P24	85.00	200	110	-4.92	0.16	0.24	0.038
Pipe P25	83.00	200	110	-5.01	0.16	0.25	0.038
Pipe P26	84.00	200	110	-19.10	0.61	2.94	0.031
Pipe P27	89.00	200	110	14.00	0.45	1.65	0.033
Pipe P58	82.00	300	120	-11.36	0.16	0.13	0.030
Pipe P28	100.00	200	110	12.89	0.41	1.42	0.033
Pipe P29	75.00	200	110	12.85	0.41	1.41	0.033
Pipe P30	110.00	200	110	-0.98	0.03	0.01	0.049
Pipe P31	99.00	200	110	-0.82	0.03	0.01	0.050
Pipe P32	80.00	300	120	-39.88	0.56	1.36	0.025
Pipe P33	72.00	300	120	-40.64	0.57	1.41	0.025
Pipe P34	103.00	300	120	-40.55	0.57	1.40	0.025
Pipe P35	79.00	300	120	53.26	0.75	2.32	0.024
Pipe P36	102.00	300	120	42.34	0.60	1.52	0.025
Pipe P37	101.00	300	120	42.21	0.60	1.51	0.025
Pipe P38	40.00	250	110	10.57	0.22	0.33	0.035
Pipe P39	40.00	250	110	10.60	0.22	0.33	0.035
Pipe P40	42.00	200	110	-10.70	0.34	1.01	0.034
Pipe P41	58.00	200	110	-10.71	0.34	1.01	0.034
Pipe P42	100.00	200	110	10.76	0.34	1.02	0.034
Pipe P43	76.00	200	110	10.84	0.34	1.03	0.034
Pipe P44	65.00	250	110	-0.04	0.00	0.00	0.000
Pipe P45	125.00	300	120	48.65	0.69	1.96	0.024
Pipe P46	85.00	200	110	67.91	2.16	30.82	0.026
Pipe P47	73.00	200	110	67.77	2.16	30.70	0.026
Pipe P48	75.00	200	110	-4.36	0.14	0.19	0.039
Pipe P49	80.00	200	110	-99.42	3.16	62.42	0.024
Pipe P50	90.00	300	120	-122.25	1.73	10.81	0.021
Pipe P51	85.00	300	120	22.79	0.32	0.48	0.027
Pipe P52	100.00	300	120	22.44	0.32	0.47	0.027
Pipe P53	85.00	200	110	8.78	0.28	0.70	0.035
Pipe P54	79.00	250	110	4.21	0.09	0.06	0.040
Pipe P55	70.00	250	110	4.05	0.08	0.06	0.040
Pipe P56	102.00	300	120	9.23	0.13	0.09	0.031
Pipe P57	101.00	300	120	9.08	0.13	0.09	0.031
Pipe P59	110.00	300	120	6.07	0.09	0.04	0.033
Pipe P60	110.00	300	120	5.94	0.08	0.04	0.033
Pipe P61	95.00	300	120	-5.85	0.08	0.04	0.033
Pipe P62	110.00	300	120	5.76	0.08	0.04	0.033
Pipe P63	110.00	300	120	5.63	0.08	0.04	0.034
Pipe P64	79.00	200	110	-5.19	0.17	0.26	0.038
Pipe P65	40.00	300	120	-10.70	0.15	0.12	0.031
Pipe P66	40.00	300	120	10.64	0.15	0.12	0.031
Pipe P67	175.00	250	110	3.17	0.06	0.04	0.042
Pipe P68	83.00	250	110	2.34	0.05	0.02	0.044
Pipe P69	70.00	250	110	2.40	0.05	0.02	0.044
Pipe P70	62.00	250	110	0.73	0.01	0.00	0.050
Pipe P71	75.00	250	110	0.69	0.01	0.00	0.052
Pipe P72	60.00	250	110	0.73	0.01	0.00	0.052
Pipe P73	60.00	250	110	0.73	0.01	0.00	0.052
Pipe P74	85.00	250	110	0.83	0.02	0.00	0.051
Pipe P75	85.00	250	110	0.63	0.01	0.00	0.055
Pipe P76	85.00	200	110	0.44	0.01	0.00	0.055
Pipe P77	85.00	200	110	-0.33	0.01	0.00	0.055
Pipe P78	82.00	200	110	-21.07	0.67	3.53	0.031
Pipe P79	400.00	300	120	-30.01	0.42	0.80	0.026
Pipe P80	360.00	300	120	-31.84	0.45	0.90	0.026
Pipe P81	280.00	300	120	-33.64	0.48	0.99	0.026
Pipe P82	320.00	300	120	-40.47	0.57	1.40	0.025
Pipe P83	730.00	300	120	54.44	0.77	2.42	0.024

Junction Report

Node ID	Elevation m	Demand LPS	Total Head m	Pressure m	Pressure kPa	Pressure psi
Resvr R1	114.40	-138.92	114.40	0.00	0.00	0.00
Resvr R2	114.40	-47.59	114.40	0.00	0.00	0.00
Resvr R3	114.40	-66.40	114.40	0.00	0.00	0.00
Junc N2	88.25	1.28	109.70	21.45	210.42	30.52
Junc N3	88.12	0.03	109.23	21.11	207.09	30.04
Junc N4	87.85	0.06	109.15	21.30	208.95	30.31
Junc N5	87.19	0.18	108.98	21.79	213.76	31.00
Junc N6	84.95	0.00	109.62	24.67	242.01	35.10
Junc N7	82.95	0.27	110.36	27.41	268.89	39.00
Junc N8	88.28	0.09	109.06	20.78	203.85	29.57
Junc N9	88.54	0.11	109.21	20.67	202.77	29.41
Junc N10	88.80	0.06	109.72	20.92	205.23	29.77
Junc N11	90.47	0.11	109.06	18.59	182.37	26.45
Junc N12	92.25	0.09	108.90	16.65	163.34	23.69
Junc N13	89.86	0.11	108.93	19.07	187.08	27.13
Junc N14	91.70	0.03	108.63	16.93	166.08	24.09
Junc N15	91.36	0.06	108.51	17.15	168.24	24.40
Junc N16	89.81	0.09	108.55	18.74	183.84	26.66
Junc N17	88.25	0.09	108.59	20.34	199.54	28.94
Junc N18	88.10	0.13	108.31	20.21	198.26	28.76
Junc N19	88.74	0.04	108.04	19.30	189.33	27.46
Junc N20	89.41	0.16	108.31	18.90	185.41	26.89
Junc N21	90.00	0.09	108.11	18.11	177.66	25.77
Junc N22	90.33	0.08	107.48	17.15	168.24	24.40
Junc N23	90.11	0.13	107.19	17.08	167.55	24.30
Junc N24	89.95	0.03	106.92	16.97	166.48	24.15
Junc N25	90.15	0.06	106.95	16.80	164.81	23.90
Junc N26	90.00	0.01	107.03	17.03	167.06	24.23
Junc N27	90.60	0.05	107.14	16.54	162.26	23.53
Junc N28	91.00	0.08	107.33	16.33	160.20	23.23
Junc N29	89.20	0.15	106.40	17.20	168.73	24.47
Junc N30	88.35	0.14	106.72	18.37	180.21	26.14
Junc N31	88.30	0.13	106.99	18.69	183.35	26.59
Junc N32	88.10	0.06	107.28	19.18	188.16	27.29
Junc N33	87.40	0.05	107.59	20.19	198.06	28.73
Junc N34	87.95	0.35	106.69	18.74	183.84	26.66
Junc N35	87.50	20.16	102.82	15.32	150.29	21.80
Junc N36	86.20	95.15	100.99	14.79	145.09	21.04
Junc N37	89.83	0.15	105.58	15.75	154.51	22.41
Junc N38	90.80	0.10	105.75	14.95	146.66	21.27
Junc N39	91.08	0.13	105.84	14.76	144.80	21.00
Junc N40	90.90	0.09	106.00	15.10	148.13	21.48
Junc N41	90.64	0.13	106.10	15.46	151.66	22.00
Junc N42	90.30	0.12	106.19	15.89	155.88	22.61
Junc N43	90.00	0.06	106.29	16.29	159.80	23.18
Junc N44	89.55	0.06	104.37	14.82	145.38	21.09
Junc N45	88.50	0.04	103.39	14.89	146.07	21.19
Junc N46	87.00	0.04	103.39	16.39	160.79	23.32
Junc N47	86.15	0.69	103.39	17.24	169.12	24.53
Junc N48	86.66	0.20	109.23	22.57	221.41	32.11
Junc N49	84.50	0.19	109.23	24.73	242.60	35.19
Junc N50	82.68	0.11	109.23	26.55	260.46	37.78
Junc N51	81.20	0.33	109.23	28.03	274.97	39.88
Junc N52	85.65	95.00	99.81	14.16	138.91	20.15
Junc N53	85.10	0.73	99.81	14.71	144.31	20.93
Junc N54	80.85	0.00	111.69	30.84	302.54	43.88
Junc KNE01	81.00	2.86	112.46	31.46	308.62	44.76
Junc KNE02,11-13,21	82.23	10.41	111.10	28.87	283.21	41.08
Junc KNE03	88.85	0.23	105.63	16.78	164.61	23.87
Junc KNE04,5-6,20	84.00	5.41	111.85	27.85	273.21	39.63
Junc KNE07	88.38	0.04	110.18	21.80	213.86	31.02
Junc KNE08	90.72	0.06	108.30	17.58	172.46	25.01
Junc KNE09	88.86	0.14	107.83	18.97	186.10	26.99
Junc KNE10	89.84	4.13	106.89	17.05	167.26	24.26
Junc KNE14-15	71.10	6.83	113.80	42.70	418.89	60.75
Junc KNE16	71.75	1.80	113.40	41.65	408.59	59.26
Junc KNE17	76.50	1.83	112.93	36.43	357.38	51.83
Junc KNE18	87.52	0.05	109.07	21.55	211.41	30.66
Junc KNE19	78.25	0.67	114.00	35.75	350.71	50.87
Junc KNE22	92.65	0.09	108.80	16.15	158.43	22.98
Junc KNE23	91.30	0.09	105.93	14.63	143.52	20.82
Junc KNE24	90.60	0.05	105.53	14.93	146.46	21.24
Junc KNE25	87.40	0.31	108.88	21.48	210.72	30.56
Junc KNE26	90.30	0.04	106.95	16.65	163.34	23.69

Minimum Pressure
Maximum Fireflow (sum)

Pipe Report

Link ID	Length m	Diameter mm	Roughness	Flow LPS	Velocity m/s	Headloss m/km	Friction Factor
Pipe P1	120.00	400	120	-138.92	1.11	3.37	0.022
Pipe P2A	460.00	400	120	-138.25	1.10	3.34	0.022
Pipe P2B	300.00	400	120	119.16	0.95	2.54	0.022
Pipe P2C	235.00	400	120	119.16	0.95	2.54	0.022
Pipe P3	260.00	300	120	-53.36	0.75	2.33	0.024
Pipe P4	175.00	300	120	114.36	1.62	9.55	0.021
Pipe P5	83.00	300	120	87.35	1.24	5.80	0.022
Pipe P6	82.00	300	120	86.07	1.22	5.64	0.022
Pipe P7	75.00	300	120	-35.02	0.50	1.07	0.026
Pipe P8	75.00	300	120	-34.96	0.49	1.06	0.026
Pipe P9	90.00	300	120	34.91	0.49	1.06	0.026
Pipe P10	90.00	300	120	34.73	0.49	1.05	0.026
Pipe P11	85.00	300	120	-108.48	1.53	8.67	0.022
Pipe P12	85.00	300	120	-108.48	1.53	8.67	0.022
Pipe P13	85.00	300	120	-108.75	1.54	8.71	0.022
Pipe P14	84.00	300	120	50.19	0.71	2.08	0.024
Pipe P15	92.00	200	110	-13.97	0.44	1.65	0.033
Pipe P16	92.00	200	110	-26.91	0.86	5.55	0.030
Pipe P17	110.00	200	110	12.83	0.41	1.41	0.033
Pipe P18	110.00	200	110	12.72	0.40	1.38	0.033
Pipe P19	76.00	200	110	12.63	0.40	1.37	0.033
Pipe P20	110.00	300	120	-36.89	0.52	1.18	0.025
Pipe P21	110.00	300	120	-37.00	0.52	1.18	0.025
Pipe P22	84.00	300	120	49.43	0.70	2.02	0.024
Pipe P23	60.00	300	120	-49.40	0.70	2.02	0.024
Pipe P24	85.00	200	110	-7.05	0.22	0.46	0.036
Pipe P25	83.00	200	110	-7.14	0.23	0.48	0.036
Pipe P26	84.00	200	110	-27.07	0.86	5.61	0.030
Pipe P27	89.00	200	110	19.84	0.63	3.15	0.031
Pipe P58	82.00	300	120	56.86	0.80	2.62	0.024
Pipe P28	100.00	200	110	18.27	0.58	2.71	0.031
Pipe P29	75.00	200	110	18.23	0.58	2.70	0.031
Pipe P30	110.00	200	110	-1.43	0.05	0.02	0.046
Pipe P31	99.00	200	110	-1.27	0.04	0.02	0.047
Pipe P32	80.00	300	120	-56.39	0.80	2.58	0.024
Pipe P33	72.00	300	120	-57.61	0.81	2.68	0.024
Pipe P34	103.00	300	120	-57.52	0.81	2.68	0.024
Pipe P35	79.00	300	120	75.61	1.07	4.44	0.023
Pipe P36	102.00	300	120	60.16	0.85	2.91	0.024
Pipe P37	101.00	300	120	60.03	0.85	2.90	0.024
Pipe P38	40.00	250	110	15.10	0.31	0.64	0.033
Pipe P39	40.00	250	110	15.13	0.31	0.64	0.033
Pipe P40	42.00	200	110	-15.23	0.48	1.93	0.032
Pipe P41	58.00	200	110	-15.24	0.49	1.94	0.032
Pipe P42	100.00	200	110	15.29	0.49	1.95	0.032
Pipe P43	76.00	200	110	15.37	0.49	1.97	0.032
Pipe P44	65.00	250	110	-0.04	0.00	0.00	0.000
Pipe P45	125.00	300	120	71.00	1.00	3.95	0.023
Pipe P46	85.00	200	110	-21.71	0.69	3.73	0.031
Pipe P47	73.00	200	110	-21.85	0.70	3.77	0.031
Pipe P48	75.00	200	110	-21.98	0.70	3.81	0.031
Pipe P49	80.00	200	110	-22.04	0.70	3.83	0.031
Pipe P50	90.00	300	120	-142.90	2.02	14.44	0.021
Pipe P51	85.00	300	120	120.81	1.71	10.58	0.021
Pipe P52	100.00	300	120	120.46	1.70	10.52	0.021
Pipe P53	85.00	200	110	-34.97	1.11	9.02	0.029
Pipe P54	79.00	250	110	132.06	2.69	35.62	0.024
Pipe P55	70.00	250	110	111.90	2.28	26.21	0.025
Pipe P56	102.00	300	120	23.14	0.33	0.50	0.027
Pipe P57	101.00	300	120	22.99	0.33	0.49	0.027
Pipe P59	110.00	300	120	-30.09	0.43	0.81	0.026
Pipe P60	110.00	300	120	-30.22	0.43	0.81	0.026
Pipe P61	95.00	300	120	30.31	0.43	0.82	0.026
Pipe P62	110.00	300	120	-30.40	0.43	0.82	0.026
Pipe P63	110.00	300	120	-30.53	0.43	0.83	0.026
Pipe P64	79.00	200	110	26.87	0.86	5.53	0.030
Pipe P65	40.00	300	120	57.52	0.81	2.68	0.024
Pipe P66	40.00	300	120	-57.58	0.81	2.68	0.024
Pipe P67	175.00	250	110	-78.98	1.61	13.75	0.026
Pipe P68	83.00	250	110	-79.81	1.63	14.02	0.026
Pipe P69	70.00	250	110	-79.75	1.62	14.00	0.026
Pipe P70	62.00	250	110	0.73	0.01	0.00	0.053
Pipe P71	75.00	250	110	0.69	0.01	0.00	0.052
Pipe P72	60.00	250	110	95.73	1.95	19.63	0.025
Pipe P73	60.00	250	110	0.73	0.01	0.00	0.052
Pipe P74	85.00	250	110	0.83	0.02	0.00	0.051
Pipe P75	85.00	250	110	0.63	0.01	0.00	0.052
Pipe P76	85.00	200	110	0.44	0.01	0.00	0.055
Pipe P77	85.00	200	110	-0.33	0.01	0.00	0.058
Pipe P78	82.00	200	110	-26.97	0.86	5.57	0.030
Pipe P79	400.00	300	120	-37.13	0.53	1.19	0.025
Pipe P80	360.00	300	120	-38.96	0.55	1.30	0.025
Pipe P81	280.00	300	120	-40.76	0.58	1.41	0.025
Pipe P82	320.00	300	120	-47.59	0.67	1.88	0.024
Pipe P83	730.00	300	120	66.40	0.94	3.49	0.023

Junction Report

Node ID	Elevation m	Demand LPS	Total Head m	Pressure m	Pressure kPa	Pressure psi
Resvr R1	116.80	-114.70	116.80	0.00	0.00	0.00
Resvr R2	116.80	-40.38	116.80	0.00	0.00	0.00
Resvr R3	116.80	-54.84	116.80	0.00	0.00	0.00
Junc N2	88.25	1.28	113.53	25.28	248.00	35.97
Junc N3	88.12	0.03	113.21	25.09	246.13	35.70
Junc N4	87.85	0.06	113.18	25.33	248.49	36.04
Junc N5	87.19	0.18	113.11	25.92	254.28	36.88
Junc N6	84.95	0.00	113.55	28.60	280.57	40.69
Junc N7	82.95	0.27	114.03	31.08	304.89	44.22
Junc N8	88.28	0.09	113.06	24.78	243.09	35.26
Junc N9	88.54	0.11	113.16	24.62	241.52	35.03
Junc N10	88.80	0.06	113.53	24.73	242.60	35.19
Junc N11	90.47	0.11	113.04	22.57	221.41	32.11
Junc N12	92.25	0.09	112.92	20.67	202.77	29.41
Junc N13	89.86	0.11	112.95	23.09	226.51	32.85
Junc N14	91.70	0.03	112.70	21.00	206.01	29.88
Junc N15	91.36	0.06	112.60	21.24	208.36	30.22
Junc N16	89.81	0.09	112.64	22.83	223.96	32.48
Junc N17	88.25	0.09	112.67	24.42	239.56	34.75
Junc N18	88.10	0.13	112.44	24.34	238.78	34.63
Junc N19	88.74	0.04	112.22	23.48	230.34	33.41
Junc N20	89.41	0.16	112.44	23.03	225.92	32.77
Junc N21	90.00	0.09	112.28	22.28	218.57	31.70
Junc N22	90.33	0.08	111.76	21.43	210.23	30.49
Junc N23	90.11	0.13	111.52	21.41	210.03	30.46
Junc N24	89.95	0.03	111.30	21.35	209.44	30.38
Junc N25	90.15	0.06	111.32	21.17	207.68	30.12
Junc N26	90.00	0.01	111.39	21.39	209.84	30.43
Junc N27	90.60	0.05	111.48	20.88	204.83	29.71
Junc N28	91.00	0.08	111.64	20.64	202.48	29.37
Junc N29	89.20	0.15	110.88	21.68	212.68	30.85
Junc N30	88.35	0.14	111.26	22.91	224.75	32.60
Junc N31	88.30	0.13	111.59	23.29	228.47	33.14
Junc N32	88.10	0.06	111.93	23.83	233.77	33.91
Junc N33	87.40	0.05	112.30	24.90	244.27	35.43
Junc N34	87.95	0.35	111.85	23.90	234.46	34.01
Junc N35	87.50	0.16	111.27	23.77	233.18	33.82
Junc N36	86.20	0.15	111.22	25.02	245.45	35.60
Junc N37	89.83	0.15	111.18	21.35	209.44	30.38
Junc N38	90.80	0.10	110.84	20.04	196.59	28.51
Junc N39	91.08	0.13	110.76	19.68	193.06	28.00
Junc N40	90.90	0.09	110.60	19.70	193.26	28.03
Junc N41	90.64	0.13	110.52	19.88	195.02	28.29
Junc N42	90.30	95.12	110.44	20.14	197.57	28.66
Junc N43	90.00	72.06	110.50	20.50	201.11	29.17
Junc N44	89.55	0.06	111.08	21.53	211.21	30.63
Junc N45	88.50	0.04	111.12	22.62	221.90	32.18
Junc N46	87.00	0.04	111.12	24.12	236.62	34.32
Junc N47	86.15	0.69	111.12	24.97	244.96	35.53
Junc N48	86.66	0.20	113.21	26.55	260.46	37.78
Junc N49	84.50	0.19	113.21	28.71	281.65	40.85
Junc N50	82.68	0.11	113.21	30.53	299.50	43.44
Junc N51	81.20	0.33	113.21	32.01	314.02	45.54
Junc N52	85.65	0.00	111.22	25.57	250.84	36.38
Junc N53	85.10	0.73	111.22	26.12	256.24	37.16
Junc N54	80.85	0.00	114.92	34.07	334.23	48.48
Junc KNE01	81.00	2.86	115.44	34.44	337.86	49.00
Junc KNE02,11-13,21	82.23	10.41	114.51	32.28	316.67	45.93
Junc KNE03	88.85	0.23	111.32	22.47	220.43	31.97
Junc KNE04,5-6,20	84.00	5.41	115.01	31.01	304.21	44.12
Junc KNE07	88.38	0.04	113.86	25.48	249.96	36.25
Junc KNE08	90.72	0.06	112.43	21.71	212.98	30.89
Junc KNE09	88.86	0.14	112.05	23.19	227.49	33.00
Junc KNE10	89.84	4.13	111.28	21.44	210.33	30.51
Junc KNE14-15	71.10	6.83	116.36	45.26	444.00	64.40
Junc KNE16	71.75	1.80	116.08	44.33	434.88	63.07
Junc KNE17	76.50	1.83	115.76	39.26	385.14	55.86
Junc KNE18	87.52	0.05	113.15	25.63	251.43	36.47
Junc KNE19	78.25	0.67	116.52	38.27	375.43	54.45
Junc KNE22	92.65	0.09	112.84	20.19	198.06	28.73
Junc KNE23	91.30	0.09	110.67	19.37	190.02	27.56
Junc KNE24	90.60	0.05	111.04	20.44	200.52	29.08
Junc KNE25	87.40	0.31	113.07	25.67	251.82	36.52
Junc KNE26	90.30	0.04	111.32	21.02	206.21	29.91

Minimum Pressure
Applied Fireflow (sum)

Pipe Report

Link ID	Length m	Diameter mm	Roughness	Flow LPS	Velocity m/s	Headloss m/km	Friction Factor
Pipe P1	120.00	400	120	-114.70	0.91	2.37	0.022
Pipe P2A	460.00	400	120	-114.03	0.91	2.34	0.022
Pipe P2B	300.00	400	120	96.87	0.77	1.73	0.023
Pipe P2C	235.00	400	120	96.87	0.77	1.73	0.023
Pipe P3	260.00	300	120	-44.23	0.63	1.64	0.025
Pipe P4	175.00	300	120	93.65	1.32	6.60	0.022
Pipe P5	83.00	300	120	71.04	1.01	3.96	0.023
Pipe P6	82.00	300	120	69.76	0.99	3.83	0.023
Pipe P7	75.00	300	120	-21.95	0.31	0.45	0.027
Pipe P8	75.00	300	120	-21.89	0.31	0.45	0.027
Pipe P9	90.00	300	120	21.84	0.31	0.45	0.027
Pipe P10	90.00	300	120	21.66	0.31	0.44	0.027
Pipe P11	85.00	300	120	-86.19	1.22	5.66	0.022
Pipe P12	85.00	300	120	-86.19	1.22	5.66	0.022
Pipe P13	85.00	300	120	-86.46	1.22	5.69	0.022
Pipe P14	84.00	300	120	46.95	0.66	1.84	0.025
Pipe P15	92.00	200	110	-11.22	0.36	1.10	0.034
Pipe P16	92.00	200	110	-22.51	0.72	3.99	0.030
Pipe P17	110.00	200	110	11.19	0.36	1.09	0.034
Pipe P18	110.00	200	110	11.08	0.35	1.07	0.034
Pipe P19	76.00	200	110	10.99	0.35	1.06	0.034
Pipe P20	110.00	300	120	-33.53	0.47	0.98	0.026
Pipe P21	110.00	300	120	-33.64	0.48	0.99	0.026
Pipe P22	84.00	300	120	44.42	0.63	1.66	0.025
Pipe P23	60.00	300	120	-44.39	0.63	1.66	0.025
Pipe P24	85.00	200	110	-6.39	0.20	0.39	0.037
Pipe P25	83.00	200	110	-6.48	0.21	0.40	0.037
Pipe P26	84.00	200	110	-24.44	0.78	4.64	0.030
Pipe P27	89.00	200	110	17.88	0.57	2.60	0.032
Pipe P58	82.00	300	120	-54.40	0.77	2.41	0.024
Pipe P28	100.00	200	110	16.44	0.52	2.23	0.032
Pipe P29	75.00	200	110	16.40	0.52	2.22	0.032
Pipe P30	110.00	200	110	-1.31	0.04	0.02	0.046
Pipe P31	99.00	200	110	-1.15	0.04	0.02	0.047
Pipe P32	80.00	300	120	-50.72	0.72	2.12	0.024
Pipe P33	72.00	300	120	-51.81	0.73	2.20	0.024
Pipe P34	103.00	300	120	-51.72	0.73	2.20	0.024
Pipe P35	79.00	300	120	67.98	0.96	3.65	0.023
Pipe P36	102.00	300	120	54.07	0.76	2.39	0.024
Pipe P37	101.00	300	120	53.94	0.76	2.38	0.024
Pipe P38	40.00	250	110	13.55	0.28	0.53	0.034
Pipe P39	40.00	250	110	13.58	0.28	0.53	0.034
Pipe P40	42.00	200	110	-13.68	0.44	1.59	0.033
Pipe P41	58.00	200	110	-13.69	0.44	1.59	0.033
Pipe P42	100.00	200	110	13.74	0.44	1.60	0.033
Pipe P43	76.00	200	110	13.82	0.44	1.62	0.033
Pipe P44	65.00	250	110	-0.04	0.00	0.00	1.058
Pipe P45	125.00	300	120	63.37	0.90	3.20	0.023
Pipe P46	85.00	200	110	-23.98	0.76	4.48	0.030
Pipe P47	73.00	200	110	-24.12	0.77	4.53	0.030
Pipe P48	75.00	200	110	-24.25	0.77	4.58	0.030
Pipe P49	80.00	200	110	-24.31	0.77	4.60	0.030
Pipe P50	90.00	300	120	-107.53	1.52	8.53	0.022
Pipe P51	85.00	300	120	83.18	1.18	5.30	0.023
Pipe P52	100.00	300	120	82.83	1.17	5.26	0.023
Pipe P53	85.00	200	110	26.12	0.83	5.25	0.030
Pipe P54	79.00	250	110	15.58	0.32	0.68	0.033
Pipe P55	70.00	250	110	15.42	0.31	0.67	0.033
Pipe P56	102.00	300	120	40.89	0.58	1.42	0.025
Pipe P57	101.00	300	120	40.74	0.58	1.41	0.025
Pipe P59	110.00	300	120	28.89	0.41	0.75	0.026
Pipe P60	110.00	300	120	28.76	0.41	0.74	0.026
Pipe P61	95.00	300	120	-28.67	0.41	0.74	0.026
Pipe P62	110.00	300	120	28.58	0.40	0.73	0.026
Pipe P63	110.00	300	120	28.45	0.40	0.73	0.026
Pipe P64	79.00	200	110	-25.41	0.81	4.99	0.030
Pipe P65	40.00	300	120	41.26	0.58	1.45	0.025
Pipe P66	40.00	300	120	-113.32	1.60	9.39	0.022
Pipe P67	175.00	250	110	14.54	0.30	0.60	0.033
Pipe P68	83.00	250	110	13.71	0.28	0.54	0.034
Pipe P69	70.00	250	110	13.77	0.28	0.54	0.034
Pipe P70	62.00	250	110	0.73	0.01	0.00	0.053
Pipe P71	75.00	250	110	0.69	0.01	0.00	0.052
Pipe P72	60.00	250	110	0.73	0.01	0.00	0.052
Pipe P73	60.00	250	110	0.73	0.01	0.00	0.052
Pipe P74	85.00	250	110	0.83	0.02	0.00	0.051
Pipe P75	85.00	250	110	0.63	0.01	0.00	0.052
Pipe P76	85.00	200	110	0.44	0.01	0.00	0.055
Pipe P77	85.00	200	110	-0.33	0.01	0.00	0.058
Pipe P78	82.00	200	110	-22.57	0.72	4.01	0.030
Pipe P79	400.00	300	120	-29.92	0.42	0.80	0.026
Pipe P80	360.00	300	120	-31.75	0.45	0.89	0.026
Pipe P81	280.00	300	120	-33.55	0.47	0.99	0.026
Pipe P82	320.00	300	120	-40.38	0.57	1.39	0.025
Pipe P83	730.00	300	120	54.84	0.78	2.45	0.024

Junction Report

Node ID	Elevation m	Demand LPS	Total Head m	Pressure m	Pressure kPa	Pressure psi
Resvr R1	116.80	-114.81	116.80	0.00	0.00	0.00
Resvr R2	116.80	-40.42	116.80	0.00	0.00	0.00
Resvr R3	116.80	-54.69	116.80	0.00	0.00	0.00
Junc N2	88.25	1.28	113.56	25.31	248.29	36.01
Junc N3	88.12	0.03	113.24	25.12	246.43	35.74
Junc N4	87.85	0.06	113.19	25.34	248.59	36.05
Junc N5	87.19	0.18	113.08	25.89	253.98	36.84
Junc N6	84.95	0.00	113.52	28.57	280.27	40.65
Junc N7	82.95	0.27	114.00	31.05	304.60	44.18
Junc N8	88.28	0.09	113.12	24.84	243.68	35.34
Junc N9	88.54	0.11	113.22	24.68	242.11	35.12
Junc N10	88.80	0.06	113.57	24.77	242.99	35.24
Junc N11	90.47	0.11	113.12	22.65	222.20	32.23
Junc N12	92.25	0.09	113.01	20.76	203.66	29.54
Junc N13	89.86	0.11	113.03	23.17	227.30	32.97
Junc N14	91.70	0.03	112.82	21.12	207.19	30.05
Junc N15	91.36	0.06	112.74	21.38	209.74	30.42
Junc N16	89.81	0.09	112.77	22.96	225.24	32.67
Junc N17	88.25	0.09	112.79	24.54	240.74	34.92
Junc N18	88.10	0.13	112.60	24.50	240.35	34.86
Junc N19	88.74	0.04	112.41	23.67	232.20	33.68
Junc N20	89.41	0.16	112.60	23.19	227.49	33.00
Junc N21	90.00	0.09	112.46	22.46	220.33	31.96
Junc N22	90.33	0.08	112.03	21.70	212.88	30.88
Junc N23	90.11	0.13	111.83	21.72	213.07	30.90
Junc N24	89.95	0.03	111.64	21.69	212.78	30.86
Junc N25	90.15	0.06	111.66	21.51	211.01	30.60
Junc N26	90.00	0.01	111.72	21.72	213.07	30.90
Junc N27	90.60	0.05	111.79	21.19	207.87	30.15
Junc N28	91.00	0.08	111.93	20.93	205.32	29.78
Junc N29	89.20	0.15	111.29	22.09	216.70	31.43
Junc N30	88.35	0.14	111.53	23.18	227.40	32.98
Junc N31	88.30	0.13	111.73	23.43	229.85	33.34
Junc N32	88.10	0.06	111.95	23.85	233.97	33.93
Junc N33	87.40	0.05	112.18	24.78	243.09	35.26
Junc N34	87.95	0.35	111.60	23.65	232.01	33.65
Junc N35	87.50	0.16	110.06	22.56	221.31	32.10
Junc N36	86.20	0.15	109.28	23.08	226.41	32.84
Junc N37	89.83	0.15	110.75	20.92	205.23	29.77
Junc N38	90.80	0.10	110.74	19.94	195.61	28.37
Junc N39	91.08	0.13	110.82	19.74	193.65	28.09
Junc N40	90.90	0.09	110.96	20.06	196.79	28.54
Junc N41	90.64	0.13	111.03	20.39	200.03	29.01
Junc N42	90.30	0.12	111.11	20.81	204.15	29.61
Junc N43	90.00	0.06	111.20	21.20	207.97	30.16
Junc N44	89.55	0.06	108.84	19.29	189.23	27.45
Junc N45	88.50	0.04	107.40	18.90	185.41	26.89
Junc N46	87.00	72.04	103.96	16.96	166.38	24.13
Junc N47	86.15	95.69	102.49	16.34	160.30	23.25
Junc N48	86.66	0.20	113.24	26.58	260.75	37.82
Junc N49	84.50	0.19	113.24	28.74	281.94	40.89
Junc N50	82.68	0.11	113.24	30.56	299.79	43.48
Junc N51	81.20	0.33	113.24	32.04	314.31	45.59
Junc N52	85.65	0.00	109.28	23.63	231.81	33.62
Junc N53	85.10	0.73	109.28	24.18	237.21	34.40
Junc N54	80.85	0.00	114.91	34.06	334.13	48.46
Junc KNE01	81.00	2.86	115.44	34.44	337.86	49.00
Junc KNE02,11-13,21	82.23	10.41	114.50	32.27	316.57	45.91
Junc KNE03	88.85	0.23	110.93	22.08	216.60	31.42
Junc KNE04,5-6,20	84.00	5.41	115.02	31.02	304.31	44.14
Junc KNE07	88.38	0.04	113.88	25.50	250.16	36.28
Junc KNE08	90.72	0.06	112.60	21.88	214.64	31.13
Junc KNE09	88.86	0.14	112.27	23.41	229.65	33.31
Junc KNE10	89.84	4.13	111.62	21.78	213.66	30.99
Junc KNE14-15	71.10	6.83	116.35	45.25	443.90	64.38
Junc KNE16	71.75	1.80	116.08	44.33	434.88	63.07
Junc KNE17	76.50	1.83	115.76	39.26	385.14	55.86
Junc KNE18	87.52	0.05	113.14	25.62	251.33	36.45
Junc KNE19	78.25	0.67	116.52	38.27	375.43	54.45
Junc KNE22	92.65	0.09	112.94	20.29	199.04	28.87
Junc KNE23	91.30	0.09	110.89	19.59	192.18	27.87
Junc KNE24	90.60	0.05	110.56	19.96	195.81	28.40
Junc KNE25	87.40	0.31	113.03	25.63	251.43	36.47
Junc KNE26	90.30	0.04	111.66	21.36	209.54	30.39

Minimum Pressure

Pipe Report

Link ID	Length m	Diameter mm	Roughness	Flow LPS	Velocity m/s	Headloss m/km	Friction Factor
Pipe P1	120.00	400	120	-114.81	0.91	2.37	0.022
Pipe P2A	460.00	400	120	-114.14	0.91	2.35	0.022
Pipe P2B	300.00	400	120	97.67	0.78	1.76	0.023
Pipe P2C	235.00	400	120	97.67	0.78	1.76	0.023
Pipe P3	260.00	300	120	-43.57	0.62	1.60	0.025
Pipe P4	175.00	300	120	92.85	1.31	6.50	0.022
Pipe P5	83.00	300	120	70.87	1.00	3.94	0.023
Pipe P6	82.00	300	120	69.59	0.98	3.81	0.023
Pipe P7	75.00	300	120	-27.21	0.38	0.67	0.027
Pipe P8	75.00	300	120	-27.15	0.38	0.67	0.027
Pipe P9	90.00	300	120	27.10	0.38	0.66	0.027
Pipe P10	90.00	300	120	26.92	0.38	0.66	0.027
Pipe P11	85.00	300	120	-86.99	1.23	5.76	0.022
Pipe P12	85.00	300	120	-86.99	1.23	5.76	0.022
Pipe P13	85.00	300	120	-87.26	1.23	5.79	0.022
Pipe P14	84.00	300	120	41.51	0.59	1.46	0.025
Pipe P15	92.00	200	110	-11.28	0.36	1.11	0.034
Pipe P16	92.00	200	110	-21.88	0.70	3.78	0.031
Pipe P17	110.00	200	110	10.50	0.33	0.97	0.034
Pipe P18	110.00	200	110	10.39	0.33	0.95	0.034
Pipe P19	76.00	200	110	10.30	0.33	0.94	0.034
Pipe P20	110.00	300	120	-30.35	0.43	0.82	0.026
Pipe P21	110.00	300	120	-30.46	0.43	0.82	0.026
Pipe P22	84.00	300	120	40.56	0.57	1.40	0.025
Pipe P23	60.00	300	120	-40.53	0.57	1.40	0.025
Pipe P24	85.00	200	110	-5.78	0.18	0.32	0.037
Pipe P25	83.00	200	110	-5.87	0.19	0.33	0.037
Pipe P26	84.00	200	110	-22.24	0.71	3.90	0.031
Pipe P27	89.00	200	110	16.28	0.52	2.19	0.032
Pipe P58	82.00	300	120	51.78	0.73	2.20	0.024
Pipe P28	100.00	200	110	14.97	0.48	1.87	0.032
Pipe P29	75.00	200	110	14.93	0.48	1.86	0.032
Pipe P30	110.00	200	110	-1.17	0.04	0.02	0.047
Pipe P31	99.00	200	110	-1.01	0.03	0.01	0.048
Pipe P32	80.00	300	120	-46.25	0.65	1.79	0.025
Pipe P33	72.00	300	120	-47.21	0.67	1.86	0.025
Pipe P34	103.00	300	120	-47.12	0.67	1.85	0.025
Pipe P35	79.00	300	120	61.91	0.88	3.07	0.024
Pipe P36	102.00	300	120	49.24	0.70	2.01	0.024
Pipe P37	101.00	300	120	49.11	0.69	2.00	0.024
Pipe P38	40.00	250	110	12.32	0.25	0.44	0.034
Pipe P39	40.00	250	110	12.35	0.25	0.44	0.034
Pipe P40	42.00	200	110	-12.45	0.40	1.33	0.033
Pipe P41	58.00	200	110	-12.46	0.40	1.33	0.033
Pipe P42	100.00	200	110	12.51	0.40	1.34	0.033
Pipe P43	76.00	200	110	12.59	0.40	1.36	0.033
Pipe P44	65.00	250	110	-0.04	0.00	0.00	0.000
Pipe P45	125.00	300	120	57.30	0.81	2.66	0.024
Pipe P46	85.00	200	110	-18.51	0.59	2.78	0.031
Pipe P47	73.00	200	110	-18.65	0.59	2.81	0.031
Pipe P48	75.00	200	110	-18.78	0.60	2.85	0.031
Pipe P49	80.00	200	110	-18.84	0.60	2.87	0.031
Pipe P50	90.00	300	120	-113.60	1.61	9.44	0.022
Pipe P51	85.00	300	120	94.71	1.34	6.74	0.022
Pipe P52	100.00	300	120	94.36	1.33	6.69	0.022
Pipe P53	85.00	200	110	-23.16	0.74	4.20	0.030
Pipe P54	79.00	250	110	70.34	1.43	11.09	0.027
Pipe P55	70.00	250	110	70.18	1.43	11.05	0.027
Pipe P56	102.00	300	120	46.95	0.66	1.84	0.025
Pipe P57	101.00	300	120	46.80	0.66	1.83	0.025
Pipe P59	110.00	300	120	-27.40	0.39	0.68	0.027
Pipe P60	110.00	300	120	-27.53	0.39	0.68	0.027
Pipe P61	95.00	300	120	27.62	0.39	0.69	0.027
Pipe P62	110.00	300	120	-27.71	0.39	0.69	0.027
Pipe P63	110.00	300	120	-27.84	0.39	0.70	0.026
Pipe P64	79.00	200	110	24.48	0.78	4.66	0.030
Pipe P65	40.00	300	120	52.44	0.74	2.25	0.024
Pipe P66	40.00	300	120	-52.50	0.74	2.26	0.024
Pipe P67	175.00	250	110	69.30	1.41	10.79	0.027
Pipe P68	83.00	250	110	-98.53	2.01	20.71	0.025
Pipe P69	70.00	250	110	-98.47	2.01	20.68	0.025
Pipe P70	62.00	250	110	167.73	3.42	55.46	0.023
Pipe P71	75.00	250	110	95.69	1.95	19.61	0.025
Pipe P72	60.00	250	110	0.73	0.01	0.00	0.052
Pipe P73	60.00	250	110	0.73	0.01	0.00	0.052
Pipe P74	85.00	250	110	0.83	0.02	0.00	0.051
Pipe P75	85.00	250	110	0.63	0.01	0.00	0.055
Pipe P76	85.00	200	110	0.44	0.01	0.00	0.055
Pipe P77	85.00	200	110	-0.33	0.01	0.00	0.055
Pipe P78	82.00	200	110	-21.94	0.70	3.80	0.031
Pipe P79	400.00	300	120	-29.96	0.42	0.80	0.026
Pipe P80	360.00	300	120	-31.79	0.45	0.89	0.026
Pipe P81	280.00	300	120	-33.59	0.48	0.99	0.026
Pipe P82	320.00	300	120	-40.42	0.57	1.39	0.025
Pipe P83	730.00	300	120	54.69	0.77	2.44	0.024

Junction Report

Node ID	Elevation m	Demand LPS	Total Head m	Pressure m	Pressure kPa	Pressure psi
Resvr R1	113.50	-145.64	113.50	0.00	0.00	0.00
Resvr R2	113.50	-49.59	113.50	0.00	0.00	0.00
Resvr R3	113.50	-72.69	113.50	0.00	0.00	0.00
Junc N2	88.25	1.28	107.57	19.32	189.53	27.49
Junc N3	88.12	35.03	106.90	18.78	184.23	26.72
Junc N4	87.85	0.06	107.15	19.30	189.33	27.46
Junc N5	87.19	0.18	107.71	20.52	201.30	29.20
Junc N6	84.95	0.00	108.71	23.76	233.09	33.81
Junc N7	82.95	0.27	109.40	26.45	259.47	37.63
Junc N8	88.28	0.09	107.10	18.82	184.62	26.78
Junc N9	88.54	0.11	107.36	18.82	184.62	26.78
Junc N10	88.80	0.06	107.84	19.04	186.78	27.09
Junc N11	90.47	0.11	107.30	16.83	165.10	23.95
Junc N12	92.25	0.09	107.25	15.00	147.15	21.34
Junc N13	89.86	0.11	107.16	17.30	169.71	24.61
Junc N14	91.70	0.03	107.23	15.53	152.35	22.10
Junc N15	91.36	0.06	107.25	15.89	155.88	22.61
Junc N16	89.81	0.09	107.23	17.42	170.89	24.79
Junc N17	88.25	0.09	107.22	18.97	186.10	26.99
Junc N18	88.10	0.13	107.28	19.18	188.16	27.29
Junc N19	88.74	0.04	107.33	18.59	182.37	26.45
Junc N20	89.41	0.16	107.28	17.87	175.30	25.43
Junc N21	90.00	0.09	107.32	17.32	169.91	24.64
Junc N22	90.33	0.08	107.43	17.10	167.75	24.33
Junc N23	90.11	0.13	107.48	17.37	170.40	24.71
Junc N24	89.95	0.03	107.53	17.58	172.46	25.01
Junc N25	90.15	0.06	107.53	17.38	170.50	24.73
Junc N26	90.00	0.01	107.51	17.51	171.77	24.91
Junc N27	90.60	0.05	107.49	16.89	165.69	24.03
Junc N28	91.00	0.08	107.46	16.46	161.47	23.42
Junc N29	89.20	0.15	107.67	18.47	181.19	26.28
Junc N30	88.35	0.14	107.73	19.38	190.12	27.57
Junc N31	88.30	0.13	107.79	19.49	191.20	27.73
Junc N32	88.10	0.06	107.85	19.75	193.75	28.10
Junc N33	87.40	0.05	107.91	20.51	201.20	29.18
Junc N34	87.95	0.35	107.84	19.89	195.12	28.30
Junc N35	87.50	0.16	107.76	20.26	198.75	28.83
Junc N36	86.20	0.15	107.76	21.56	211.50	30.68
Junc N37	89.83	0.15	107.75	17.92	175.80	25.50
Junc N38	90.80	0.10	107.72	16.92	165.99	24.07
Junc N39	91.08	0.13	107.71	16.63	163.14	23.66
Junc N40	90.90	0.09	107.70	16.80	164.81	23.90
Junc N41	90.64	0.13	107.69	17.05	167.26	24.26
Junc N42	90.30	0.12	107.69	17.39	170.60	24.74
Junc N43	90.00	0.06	107.68	17.68	173.44	25.16
Junc N44	89.55	0.06	107.74	18.19	178.44	25.88
Junc N45	88.50	0.04	107.75	19.25	188.84	27.39
Junc N46	87.00	0.04	107.75	20.75	203.56	29.52
Junc N47	86.15	0.69	107.75	21.60	211.90	30.73
Junc N48	86.66	95.20	100.91	14.25	139.79	20.28
Junc N49	84.50	95.19	99.24	14.74	144.60	20.97
Junc N50	82.68	0.11	99.24	16.56	162.45	23.56
Junc N51	81.20	0.33	99.24	18.04	176.97	25.67
Junc N52	85.65	0.00	107.76	22.11	216.90	31.46
Junc N53	85.10	0.73	107.76	22.66	222.29	32.24
Junc N54	80.85	0.00	110.66	29.81	292.44	42.41
Junc KNE01	81.00	2.86	111.38	30.38	298.03	43.23
Junc KNE02,11-	82.23	10.41	110.10	27.87	273.40	39.65
Junc KNE03	88.85	0.23	107.77	18.92	185.61	26.92
Junc KNE04,5-6,20	84.00	5.41	110.49	26.49	259.87	37.69
Junc KNE07	88.38	0.04	108.27	19.89	195.12	28.30
Junc KNE08	90.72	0.06	107.28	16.56	162.45	23.56
Junc KNE09	88.86	0.14	107.37	18.51	181.58	26.34
Junc KNE10	89.84	4.13	107.54	17.70	173.64	25.18
Junc KNE14-15	71.10	6.83	112.85	41.75	409.57	59.40
Junc KNE16	71.75	1.80	112.42	40.67	398.97	57.87
Junc KNE17	76.50	1.83	111.90	35.40	347.27	50.37
Junc KNE18	87.52	0.05	107.41	19.89	195.12	28.30
Junc KNE19	78.25	0.67	113.06	34.81	341.49	49.53
Junc KNE22	92.65	0.09	107.21	14.56	142.83	20.72
Junc KNE23	91.30	0.09	107.71	16.41	160.98	23.35
Junc KNE24	90.60	0.05	107.74	17.14	168.14	24.39
Junc KNE25	87.40	0.31	108.02	20.62	202.28	29.34
Junc KNE26	90.30	0.04	107.53	17.23	169.03	24.52

Minimum Pressure
Maximum Fireflow (sum)

Pipe Report

Link ID	Length m	Diameter mm	Roughness	Flow LPS	Velocity m/s	Headloss m/km	Friction Factor
Pipe P1	120.00	400	120	-145.64	1.16	3.68	0.022
Pipe P2A	460.00	400	120	-144.97	1.15	3.65	0.022
Pipe P2B	300.00	400	120	115.43	0.92	2.39	0.022
Pipe P2C	235.00	400	120	115.43	0.92	2.39	0.022
Pipe P3	260.00	300	120	-65.80	0.93	3.43	0.023
Pipe P4	175.00	300	120	133.09	1.88	12.65	0.021
Pipe P5	83.00	300	120	106.90	1.51	8.43	0.022
Pipe P6	82.00	300	120	105.62	1.49	8.25	0.022
Pipe P7	75.00	300	120	65.53	0.93	3.41	0.023
Pipe P8	75.00	300	120	65.59	0.93	3.41	0.023
Pipe P9	90.00	300	120	-65.64	0.93	3.42	0.023
Pipe P10	90.00	300	120	-65.82	0.93	3.43	0.023
Pipe P11	85.00	300	120	-104.75	1.48	8.12	0.022
Pipe P12	85.00	300	120	-104.75	1.48	8.12	0.022
Pipe P13	85.00	300	120	-105.02	1.49	8.16	0.022
Pipe P14	84.00	300	120	-54.71	0.77	2.44	0.024
Pipe P15	92.00	200	110	-18.60	0.59	2.80	0.031
Pipe P16	92.00	200	110	-26.09	0.83	5.24	0.030
Pipe P17	110.00	200	110	7.37	0.23	0.50	0.036
Pipe P18	110.00	200	110	7.26	0.23	0.49	0.036
Pipe P19	76.00	200	110	7.17	0.23	0.48	0.036
Pipe P20	110.00	300	120	23.51	0.33	0.51	0.027
Pipe P21	110.00	300	120	23.40	0.33	0.51	0.027
Pipe P22	84.00	300	120	-16.42	0.23	0.26	0.029
Pipe P23	60.00	300	120	16.45	0.23	0.26	0.029
Pipe P24	85.00	200	110	4.39	0.14	0.19	0.039
Pipe P25	83.00	200	110	4.30	0.14	0.19	0.039
Pipe P26	84.00	200	110	12.80	0.41	1.40	0.033
Pipe P27	89.00	200	110	-8.59	0.27	0.67	0.035
Pipe P58	82.00	300	120	-15.00	0.21	0.22	0.029
Pipe P28	100.00	200	110	-7.34	0.23	0.50	0.036
Pipe P29	75.00	200	110	-7.38	0.23	0.51	0.036
Pipe P30	110.00	200	110	1.38	0.04	0.02	0.046
Pipe P31	99.00	200	110	1.54	0.05	0.03	0.045
Pipe P32	80.00	300	120	20.91	0.30	0.41	0.028
Pipe P33	72.00	300	120	22.50	0.32	0.47	0.027
Pipe P34	103.00	300	120	22.59	0.32	0.47	0.027
Pipe P35	79.00	300	120	-30.11	0.43	0.81	0.026
Pipe P36	102.00	300	120	-24.14	0.34	0.54	0.027
Pipe P37	101.00	300	120	-24.27	0.34	0.54	0.027
Pipe P38	40.00	250	110	-6.33	0.13	0.13	0.038
Pipe P39	40.00	250	110	-6.30	0.13	0.13	0.038
Pipe P40	42.00	200	110	6.20	0.20	0.37	0.037
Pipe P41	58.00	200	110	6.19	0.20	0.36	0.037
Pipe P42	100.00	200	110	-6.14	0.20	0.36	0.037
Pipe P43	76.00	200	110	-6.06	0.19	0.35	0.037
Pipe P44	65.00	250	110	-0.04	0.00	0.00	0.000
Pipe P45	125.00	300	120	-34.72	0.49	1.05	0.026
Pipe P46	85.00	200	110	-9.02	0.29	0.73	0.035
Pipe P47	73.00	200	110	-9.16	0.29	0.75	0.035
Pipe P48	75.00	200	110	-9.29	0.30	0.77	0.035
Pipe P49	80.00	200	110	-9.35	0.30	0.78	0.035
Pipe P50	90.00	300	120	-38.62	0.55	1.28	0.025
Pipe P51	85.00	300	120	29.22	0.41	0.76	0.026
Pipe P52	100.00	300	120	28.87	0.41	0.75	0.026
Pipe P53	85.00	200	110	11.57	0.37	1.16	0.034
Pipe P54	79.00	250	110	5.18	0.11	0.09	0.039
Pipe P55	70.00	250	110	5.02	0.10	0.08	0.039
Pipe P56	102.00	300	120	11.90	0.17	0.14	0.030
Pipe P57	101.00	300	120	11.75	0.17	0.14	0.030
Pipe P59	110.00	300	120	8.00	0.11	0.07	0.032
Pipe P60	110.00	300	120	7.87	0.11	0.07	0.032
Pipe P61	95.00	300	120	-7.78	0.11	0.07	0.032
Pipe P62	110.00	300	120	7.69	0.11	0.06	0.032
Pipe P63	110.00	300	120	7.56	0.11	0.06	0.032
Pipe P64	79.00	200	110	-6.90	0.22	0.45	0.036
Pipe P65	40.00	300	120	-14.34	0.20	0.20	0.029
Pipe P66	40.00	300	120	14.28	0.20	0.20	0.029
Pipe P67	175.00	250	110	4.14	0.08	0.06	0.040
Pipe P68	83.00	250	110	3.31	0.07	0.04	0.042
Pipe P69	70.00	250	110	3.37	0.07	0.04	0.042
Pipe P70	62.00	250	110	0.73	0.01	0.00	0.053
Pipe P71	75.00	250	110	0.69	0.01	0.00	0.052
Pipe P72	60.00	250	110	0.73	0.01	0.00	0.052
Pipe P73	60.00	250	110	0.73	0.01	0.00	0.052
Pipe P74	85.00	250	110	190.83	3.89	70.43	0.023
Pipe P75	85.00	250	110	95.63	1.95	19.59	0.025
Pipe P76	85.00	200	110	0.44	0.01	0.00	0.055
Pipe P77	85.00	200	110	-0.33	0.01	0.00	0.058
Pipe P78	82.00	200	110	-26.15	0.83	5.26	0.030
Pipe P79	400.00	300	120	-39.13	0.55	1.31	0.025
Pipe P80	360.00	300	120	-40.96	0.58	1.43	0.025
Pipe P81	280.00	300	120	-42.76	0.60	1.55	0.025
Pipe P82	320.00	300	120	-49.59	0.70	2.03	0.024
Pipe P83	730.00	300	120	72.69	1.03	4.13	0.023

Junction Report

Node ID	Elevation m	Demand LPS	Total Head m	Pressure m	Pressure kPa	Pressure psi
Resvr R1	116.80	-114.83	116.80	0.00	0.00	0.00
Resvr R2	116.80	-40.42	116.80	0.00	0.00	0.00
Resvr R3	116.80	-54.66	116.80	0.00	0.00	0.00
Junc N2	88.25	1.28	113.56	25.31	248.29	36.01
Junc N3	88.12	0.03	113.25	25.13	246.53	35.76
Junc N4	87.85	0.06	113.20	25.35	248.68	36.07
Junc N5	87.19	0.18	113.08	25.89	253.98	36.84
Junc N6	84.95	0.00	113.51	28.56	280.17	40.64
Junc N7	82.95	0.27	114.00	31.05	304.60	44.18
Junc N8	88.28	0.09	113.13	24.85	243.78	35.36
Junc N9	88.54	0.11	113.23	24.69	242.21	35.13
Junc N10	88.80	0.06	113.58	24.78	243.09	35.26
Junc N11	90.47	0.11	113.13	22.66	222.29	32.24
Junc N12	92.25	0.09	113.03	20.78	203.85	29.57
Junc N13	89.86	0.11	113.04	23.18	227.40	32.98
Junc N14	91.70	0.03	112.84	21.14	207.38	30.08
Junc N15	91.36	0.06	112.76	21.40	209.93	30.45
Junc N16	89.81	0.09	112.79	22.98	225.43	32.70
Junc N17	88.25	0.09	112.81	24.56	240.93	34.94
Junc N18	88.10	0.13	112.63	24.52	240.54	34.89
Junc N19	88.74	0.04	112.44	23.70	232.50	33.72
Junc N20	89.41	0.16	112.62	23.21	227.69	33.02
Junc N21	90.00	0.09	112.49	22.49	220.63	32.00
Junc N22	90.33	0.08	112.07	21.74	213.27	30.93
Junc N23	90.11	0.13	111.87	21.76	213.47	30.96
Junc N24	89.95	0.03	111.69	21.74	213.27	30.93
Junc N25	90.15	0.06	111.71	21.56	211.50	30.68
Junc N26	90.00	0.01	111.77	21.77	213.56	30.97
Junc N27	90.60	0.05	111.84	21.24	208.36	30.22
Junc N28	91.00	0.08	111.97	20.97	205.72	29.84
Junc N29	89.20	0.15	111.36	22.16	217.39	31.53
Junc N30	88.35	0.14	111.57	23.22	227.79	33.04
Junc N31	88.30	0.13	111.75	23.45	230.04	33.37
Junc N32	88.10	0.06	111.95	23.85	233.97	33.93
Junc N33	87.40	0.05	112.16	24.76	242.90	35.23
Junc N34	87.95	0.35	111.56	23.61	231.61	33.59
Junc N35	87.50	0.16	109.11	21.61	211.99	30.75
Junc N36	86.20	0.15	107.55	21.35	209.44	30.38
Junc N37	89.83	0.15	110.82	20.99	205.91	29.86
Junc N38	90.80	0.10	110.92	20.12	197.38	28.63
Junc N39	91.08	0.13	110.98	19.90	195.22	28.31
Junc N40	90.90	0.09	111.09	20.19	198.06	28.73
Junc N41	90.64	0.13	111.15	20.51	201.20	29.18
Junc N42	90.30	0.12	111.21	20.91	205.13	29.75
Junc N43	90.00	0.06	111.28	21.28	208.76	30.28
Junc N44	89.55	0.06	109.95	20.40	200.12	29.03
Junc N45	88.50	0.04	109.26	20.76	203.66	29.54
Junc N46	87.00	0.04	109.26	22.26	218.37	31.67
Junc N47	86.15	0.69	109.26	23.11	226.71	32.88
Junc N48	86.66	0.20	113.25	26.59	260.85	37.83
Junc N49	84.50	0.19	113.25	28.75	282.04	40.91
Junc N50	82.68	0.11	113.25	30.57	299.89	43.50
Junc N51	81.20	0.33	113.25	32.05	314.41	45.60
Junc N52	85.65	72.00	104.22	18.57	182.17	26.42
Junc N53	85.10	95.73	103.05	17.95	176.09	25.54
Junc N54	80.85	0.00	114.91	34.06	334.13	48.46
Junc KNE01	81.00	2.86	115.44	34.44	337.86	49.00
Junc KNE02,11-13,21	82.23	10.41	114.49	32.26	316.47	45.90
Junc KNE03	88.85	0.23	110.87	22.02	216.02	31.33
Junc KNE04,5-6,20	84.00	5.41	115.02	31.02	304.31	44.14
Junc KNE07	88.38	0.04	113.89	25.51	250.25	36.30
Junc KNE08	90.72	0.06	112.62	21.90	214.84	31.16
Junc KNE09	88.86	0.14	112.31	23.45	230.04	33.37
Junc KNE10	89.84	4.13	111.68	21.84	214.25	31.07
Junc KNE14-15	71.10	6.83	116.35	45.25	443.90	64.38
Junc KNE16	71.75	1.80	116.08	44.33	434.88	63.07
Junc KNE17	76.50	1.83	115.76	39.26	385.14	55.86
Junc KNE18	87.52	0.05	113.14	25.62	251.33	36.45
Junc KNE19	78.25	0.67	116.52	38.27	375.43	54.45
Junc KNE22	92.65	0.09	112.96	20.31	199.24	28.90
Junc KNE23	91.30	0.09	111.04	19.74	193.65	28.09
Junc KNE24	90.60	0.05	110.78	20.18	197.97	28.71
Junc KNE25	87.40	0.31	113.02	25.62	251.33	36.45
Junc KNE26	90.30	0.04	111.71	21.41	210.03	30.46

Minimum Pressure
Applied Fireflow (sum)

Pipe Report

Link ID	Length m	Diameter mm	Roughness	Flow LPS	Velocity m/s	Headloss m/km	Friction Factor
Pipe P1	120.00	400	120	-114.83	0.91	2.37	0.022
Pipe P2A	460.00	400	120	-114.16	0.91	2.35	0.022
Pipe P2B	300.00	400	120	97.81	0.78	1.76	0.023
Pipe P2C	235.00	400	120	97.81	0.78	1.76	0.023
Pipe P3	260.00	300	120	-43.46	0.61	1.59	0.025
Pipe P4	175.00	300	120	92.71	1.31	6.48	0.022
Pipe P5	83.00	300	120	70.83	1.00	3.93	0.023
Pipe P6	82.00	300	120	69.55	0.98	3.80	0.023
Pipe P7	75.00	300	120	-28.05	0.40	0.71	0.026
Pipe P8	75.00	300	120	-27.99	0.40	0.70	0.026
Pipe P9	90.00	300	120	27.94	0.40	0.70	0.026
Pipe P10	90.00	300	120	27.76	0.39	0.69	0.027
Pipe P11	85.00	300	120	-87.13	1.23	5.77	0.022
Pipe P12	85.00	300	120	-87.13	1.23	5.77	0.022
Pipe P13	85.00	300	120	-87.40	1.24	5.81	0.022
Pipe P14	84.00	300	120	40.64	0.57	1.41	0.025
Pipe P15	92.00	200	110	-11.29	0.36	1.11	0.034
Pipe P16	92.00	200	110	-21.78	0.69	3.75	0.031
Pipe P17	110.00	200	110	10.39	0.33	0.95	0.034
Pipe P18	110.00	200	110	10.28	0.33	0.93	0.034
Pipe P19	76.00	200	110	10.19	0.32	0.92	0.034
Pipe P20	110.00	300	120	-29.84	0.42	0.79	0.026
Pipe P21	110.00	300	120	-29.95	0.42	0.80	0.026
Pipe P22	84.00	300	120	39.94	0.56	1.36	0.025
Pipe P23	60.00	300	120	-39.91	0.56	1.36	0.025
Pipe P24	85.00	200	110	-5.69	0.18	0.31	0.037
Pipe P25	83.00	200	110	-5.78	0.18	0.32	0.037
Pipe P26	84.00	200	110	-21.89	0.70	3.79	0.031
Pipe P27	89.00	200	110	16.02	0.51	2.12	0.032
Pipe P58	82.00	300	120	45.50	0.64	1.73	0.025
Pipe P28	100.00	200	110	14.74	0.47	1.82	0.032
Pipe P29	75.00	200	110	14.70	0.47	1.81	0.032
Pipe P30	110.00	200	110	-1.15	0.04	0.02	0.048
Pipe P31	99.00	200	110	-0.99	0.03	0.01	0.048
Pipe P32	80.00	300	120	-45.53	0.64	1.74	0.025
Pipe P33	72.00	300	120	-46.47	0.66	1.80	0.025
Pipe P34	103.00	300	120	-46.38	0.66	1.80	0.025
Pipe P35	79.00	300	120	60.94	0.86	2.98	0.024
Pipe P36	102.00	300	120	48.46	0.69	1.95	0.024
Pipe P37	101.00	300	120	48.33	0.68	1.94	0.024
Pipe P38	40.00	250	110	12.12	0.25	0.43	0.034
Pipe P39	40.00	250	110	12.15	0.25	0.43	0.034
Pipe P40	42.00	200	110	-12.25	0.39	1.29	0.033
Pipe P41	58.00	200	110	-12.26	0.39	1.30	0.033
Pipe P42	100.00	200	110	12.31	0.39	1.30	0.033
Pipe P43	76.00	200	110	12.39	0.39	1.32	0.033
Pipe P44	65.00	250	110	-0.04	0.00	0.00	0.000
Pipe P45	125.00	300	120	56.33	0.80	2.57	0.024
Pipe P46	85.00	200	110	-17.52	0.56	2.51	0.032
Pipe P47	73.00	200	110	-17.66	0.56	2.54	0.032
Pipe P48	75.00	200	110	-17.79	0.57	2.58	0.032
Pipe P49	80.00	200	110	-17.85	0.57	2.60	0.032
Pipe P50	90.00	300	120	-114.57	1.62	9.59	0.021
Pipe P51	85.00	300	120	96.67	1.37	7.00	0.022
Pipe P52	100.00	300	120	96.32	1.36	6.95	0.022
Pipe P53	85.00	200	110	-27.48	0.87	5.77	0.030
Pipe P54	79.00	250	110	102.47	2.09	22.26	0.025
Pipe P55	70.00	250	110	102.31	2.08	22.20	0.025
Pipe P56	102.00	300	120	21.11	0.30	0.42	0.028
Pipe P57	101.00	300	120	20.96	0.30	0.41	0.028
Pipe P59	110.00	300	120	-24.07	0.34	0.53	0.027
Pipe P60	110.00	300	120	-24.20	0.34	0.54	0.027
Pipe P61	95.00	300	120	24.29	0.34	0.54	0.027
Pipe P62	110.00	300	120	-24.38	0.34	0.55	0.027
Pipe P63	110.00	300	120	-24.51	0.35	0.55	0.027
Pipe P64	79.00	200	110	21.53	0.69	3.67	0.031
Pipe P65	40.00	300	120	46.16	0.65	1.78	0.025
Pipe P66	40.00	300	120	-46.22	0.65	1.78	0.025
Pipe P67	175.00	250	110	-65.57	1.34	9.74	0.027
Pipe P68	83.00	250	110	-66.40	1.35	9.97	0.027
Pipe P69	70.00	250	110	-66.34	1.35	9.95	0.027
Pipe P70	62.00	250	110	0.73	0.01	0.00	0.050
Pipe P71	75.00	250	110	0.69	0.01	0.00	0.052
Pipe P72	60.00	250	110	167.73	3.42	55.46	0.023
Pipe P73	60.00	250	110	95.73	1.95	19.63	0.025
Pipe P74	85.00	250	110	0.83	0.02	0.00	0.051
Pipe P75	85.00	250	110	0.63	0.01	0.00	0.052
Pipe P76	85.00	200	110	0.44	0.01	0.00	0.055
Pipe P77	85.00	200	110	-0.33	0.01	0.00	0.058
Pipe P78	82.00	200	110	-21.84	0.70	3.77	0.031
Pipe P79	400.00	300	120	-29.96	0.42	0.80	0.026
Pipe P80	360.00	300	120	-31.79	0.45	0.89	0.026
Pipe P81	280.00	300	120	-33.59	0.48	0.99	0.026
Pipe P82	320.00	300	120	-40.42	0.57	1.39	0.025
Pipe P83	730.00	300	120	54.66	0.77	2.44	0.024

Junction Report

Node ID	Elevation m	Demand LPS	Total Head m	Pressure m	Pressure kPa	Pressure psi
Resvr R1	116.80	-114.34	116.80	0.00	0.00	0.00
Resvr R2	116.80	-40.28	116.80	0.00	0.00	0.00
Resvr R3	116.80	-55.30	116.80	0.00	0.00	0.00
Junc N2	88.25	1.28	113.46	25.21	247.31	35.87
Junc N3	88.12	0.03	113.15	25.03	245.54	35.61
Junc N4	87.85	0.06	113.16	25.31	248.29	36.01
Junc N5	87.19	0.18	113.18	25.99	254.96	36.98
Junc N6	84.95	0.00	113.65	28.70	281.55	40.83
Junc N7	82.95	0.27	114.10	31.15	305.58	44.32
Junc N8	88.28	0.09	112.76	24.48	240.15	34.83
Junc N9	88.54	0.11	112.85	24.31	238.48	34.59
Junc N10	88.80	0.06	113.34	24.54	240.74	34.92
Junc N11	90.47	0.11	112.64	22.17	217.49	31.54
Junc N12	92.25	0.09	112.43	20.18	197.97	28.71
Junc N13	89.86	0.11	112.52	22.66	222.29	32.24
Junc N14	91.70	0.03	111.99	20.29	199.04	28.87
Junc N15	91.36	0.06	111.79	20.43	200.42	29.07
Junc N16	89.81	0.09	111.84	22.03	216.11	31.34
Junc N17	88.25	0.09	111.88	23.63	231.81	33.62
Junc N18	88.10	0.13	111.30	23.20	227.59	33.01
Junc N19	88.74	72.04	110.23	21.49	210.82	30.58
Junc N20	89.41	0.16	111.37	21.96	215.43	31.25
Junc N21	90.00	0.09	111.21	21.21	208.07	30.18
Junc N22	90.33	0.08	111.12	20.79	203.95	29.58
Junc N23	90.11	0.13	111.34	21.23	208.27	30.21
Junc N24	89.95	0.03	111.54	21.59	211.80	30.72
Junc N25	90.15	0.06	111.52	21.37	209.64	30.41
Junc N26	90.00	0.01	111.46	21.46	210.52	30.53
Junc N27	90.60	0.05	111.37	20.77	203.75	29.55
Junc N28	91.00	0.08	111.23	20.23	198.46	28.78
Junc N29	89.20	0.15	112.03	22.83	223.96	32.48
Junc N30	88.35	0.14	112.24	23.89	234.36	33.99
Junc N31	88.30	0.13	112.42	24.12	236.62	34.32
Junc N32	88.10	0.06	112.61	24.51	240.44	34.87
Junc N33	87.40	0.05	112.82	25.42	249.37	36.17
Junc N34	87.95	0.35	112.61	24.66	241.91	35.09
Junc N35	87.50	0.16	112.35	24.85	243.78	35.36
Junc N36	86.20	0.15	112.33	26.13	256.34	37.18
Junc N37	89.83	0.15	112.32	22.49	220.63	32.00
Junc N38	90.80	0.10	112.21	21.41	210.03	30.46
Junc N39	91.08	0.13	112.18	21.10	206.99	30.02
Junc N40	90.90	0.09	112.14	21.24	208.36	30.22
Junc N41	90.64	0.13	112.11	21.47	210.62	30.55
Junc N42	90.30	0.12	112.09	21.79	213.76	31.00
Junc N43	90.00	0.06	112.06	22.06	216.41	31.39
Junc N44	89.55	0.06	112.29	22.74	223.08	32.35
Junc N45	88.50	0.04	112.30	23.80	233.48	33.86
Junc N46	87.00	0.04	112.30	25.30	248.19	36.00
Junc N47	86.15	0.69	112.30	26.15	256.53	37.21
Junc N48	86.66	0.20	113.15	26.49	259.87	37.69
Junc N49	84.50	0.19	113.15	28.65	281.06	40.76
Junc N50	82.68	0.11	113.15	30.47	298.91	43.35
Junc N51	81.20	0.33	113.15	31.95	313.43	45.46
Junc N52	85.65	0.00	112.33	26.68	261.73	37.96
Junc N53	85.10	0.73	112.33	27.23	267.13	38.74
Junc N54	80.85	0.00	114.95	34.10	334.52	48.52
Junc KNE01	81.00	2.86	115.45	34.45	337.95	49.02
Junc KNE02,11-13,21	82.23	10.41	114.56	32.33	317.16	46.00
Junc KNE03	88.85	0.23	112.37	23.52	230.73	33.46
Junc KNE04,5-6,20	84.00	5.41	114.98	30.98	303.91	44.08
Junc KNE07	88.38	0.04	113.77	25.39	249.08	36.13
Junc KNE08	90.72	0.06	111.45	20.73	203.36	29.50
Junc KNE09	88.86	95.14	110.86	22.00	215.82	31.30
Junc KNE10	89.84	4.13	111.56	21.72	213.07	30.90
Junc KNE14-15	71.10	6.83	116.36	45.26	444.00	64.40
Junc KNE16	71.75	1.80	116.08	44.33	434.88	63.07
Junc KNE17	76.50	1.83	115.76	39.26	385.14	55.86
Junc KNE18	87.52	0.05	113.17	25.65	251.63	36.50
Junc KNE19	78.25	0.67	116.52	38.27	375.43	54.45
Junc KNE22	92.65	0.09	112.28	19.63	192.57	27.93
Junc KNE23	91.30	0.09	112.16	20.86	204.64	29.68
Junc KNE24	90.60	0.05	112.28	21.68	212.68	30.85
Junc KNE25	87.40	0.31	113.19	25.79	253.00	36.69
Junc KNE26	90.30	0.04	111.52	21.22	208.17	30.19

Minimum Pressure
Applied Fireflow (sum)

Pipe Report

Link ID	Length m	Diameter mm	Roughness	Flow LPS	Velocity m/s	Headloss m/km	Friction Factor
Pipe P1	120.00	400	120	-114.34	0.91	2.35	0.022
Pipe P2A	460.00	400	120	-113.67	0.90	2.33	0.022
Pipe P2B	300.00	400	120	94.46	0.75	1.65	0.023
Pipe P2C	235.00	400	120	94.46	0.75	1.65	0.023
Pipe P3	260.00	300	120	-46.18	0.65	1.78	0.025
Pipe P4	175.00	300	120	96.06	1.36	6.92	0.022
Pipe P5	83.00	300	120	69.75	0.99	3.82	0.023
Pipe P6	82.00	300	120	68.47	0.97	3.70	0.023
Pipe P7	75.00	300	120	10.52	0.15	0.12	0.031
Pipe P8	75.00	300	120	10.58	0.15	0.12	0.031
Pipe P9	90.00	300	120	-10.63	0.15	0.12	0.031
Pipe P10	90.00	300	120	-10.81	0.15	0.12	0.030
Pipe P11	85.00	300	120	-83.78	1.19	5.37	0.023
Pipe P12	85.00	300	120	-83.78	1.19	5.37	0.023
Pipe P13	85.00	300	120	-84.05	1.19	5.40	0.023
Pipe P14	84.00	300	120	78.13	1.11	4.72	0.023
Pipe P15	92.00	200	110	-10.85	0.35	1.03	0.034
Pipe P16	92.00	200	110	-26.22	0.83	5.29	0.030
Pipe P17	110.00	200	110	15.26	0.49	1.94	0.032
Pipe P18	110.00	200	110	15.15	0.48	1.91	0.032
Pipe P19	76.00	200	110	15.06	0.48	1.89	0.032
Pipe P20	110.00	300	120	-51.05	0.72	2.15	0.024
Pipe P21	110.00	300	120	-51.16	0.72	2.15	0.024
Pipe P22	84.00	300	120	66.02	0.93	3.45	0.023
Pipe P23	60.00	300	120	-65.99	0.93	3.45	0.023
Pipe P24	85.00	200	110	-7.96	0.25	0.58	0.036
Pipe P25	83.00	200	110	-8.05	0.26	0.59	0.036
Pipe P26	84.00	200	110	-37.73	1.20	10.38	0.028
Pipe P27	89.00	200	110	29.59	0.94	6.62	0.029
Pipe P58	82.00	300	120	-29.48	0.42	0.78	0.026
Pipe P28	100.00	200	110	38.30	1.22	10.67	0.028
Pipe P29	75.00	200	110	-33.74	1.07	8.44	0.029
Pipe P30	110.00	200	110	8.84	0.28	0.71	0.035
Pipe P31	99.00	200	110	9.00	0.29	0.73	0.035
Pipe P32	80.00	300	120	-73.89	1.05	4.26	0.023
Pipe P33	72.00	300	120	-64.83	0.92	3.34	0.023
Pipe P34	103.00	300	120	-64.74	0.92	3.33	0.023
Pipe P35	79.00	300	120	-64.14	0.91	3.27	0.023
Pipe P36	102.00	300	120	-51.27	0.73	2.16	0.024
Pipe P37	101.00	300	120	-51.40	0.73	2.17	0.024
Pipe P38	40.00	250	110	-13.22	0.27	0.50	0.034
Pipe P39	40.00	250	110	-13.19	0.27	0.50	0.034
Pipe P40	42.00	200	110	13.09	0.42	1.46	0.033
Pipe P41	58.00	200	110	13.08	0.42	1.46	0.033
Pipe P42	100.00	200	110	-13.03	0.41	1.45	0.033
Pipe P43	76.00	200	110	-12.95	0.41	1.43	0.033
Pipe P44	65.00	250	110	-0.04	0.00	0.00	0.000
Pipe P45	125.00	300	120	-68.75	0.97	3.72	0.023
Pipe P46	85.00	200	110	-17.45	0.56	2.49	0.032
Pipe P47	73.00	200	110	-17.59	0.56	2.53	0.032
Pipe P48	75.00	200	110	-17.72	0.56	2.56	0.032
Pipe P49	80.00	200	110	-17.78	0.57	2.58	0.032
Pipe P50	90.00	300	120	-72.65	1.03	4.12	0.023
Pipe P51	85.00	300	120	54.82	0.78	2.45	0.024
Pipe P52	100.00	300	120	54.47	0.77	2.42	0.024
Pipe P53	85.00	200	110	22.69	0.72	4.05	0.030
Pipe P54	79.00	250	110	9.01	0.18	0.25	0.036
Pipe P55	70.00	250	110	8.85	0.18	0.24	0.036
Pipe P56	102.00	300	120	22.54	0.32	0.47	0.027
Pipe P57	101.00	300	120	22.39	0.32	0.47	0.027
Pipe P59	110.00	300	120	15.68	0.22	0.24	0.029
Pipe P60	110.00	300	120	15.55	0.22	0.24	0.029
Pipe P61	95.00	300	120	-15.46	0.22	0.23	0.029
Pipe P62	110.00	300	120	15.37	0.22	0.23	0.029
Pipe P63	110.00	300	120	15.24	0.22	0.23	0.029
Pipe P64	79.00	200	110	-13.70	0.44	1.59	0.033
Pipe P65	40.00	300	120	-28.82	0.41	0.74	0.026
Pipe P66	40.00	300	120	28.76	0.41	0.74	0.026
Pipe P67	175.00	250	110	7.97	0.16	0.20	0.037
Pipe P68	83.00	250	110	7.14	0.15	0.16	0.037
Pipe P69	70.00	250	110	7.20	0.15	0.16	0.037
Pipe P70	62.00	250	110	0.73	0.01	0.00	0.053
Pipe P71	75.00	250	110	0.69	0.01	0.00	0.052
Pipe P72	60.00	250	110	0.73	0.01	0.00	0.052
Pipe P73	60.00	250	110	0.73	0.01	0.00	0.052
Pipe P74	85.00	250	110	0.83	0.02	0.00	0.051
Pipe P75	85.00	250	110	0.63	0.01	0.00	0.052
Pipe P76	85.00	200	110	0.44	0.01	0.00	0.055
Pipe P77	85.00	200	110	-0.33	0.01	0.00	0.058
Pipe P78	82.00	200	110	-26.28	0.84	5.31	0.030
Pipe P79	400.00	300	120	-29.82	0.42	0.79	0.026
Pipe P80	360.00	300	120	-31.65	0.45	0.89	0.026
Pipe P81	280.00	300	120	-33.45	0.47	0.98	0.026
Pipe P82	320.00	300	120	-40.28	0.57	1.38	0.025
Pipe P83	730.00	300	120	55.30	0.78	2.49	0.024

Junction Report

Node ID	Elevation m	Demand LPS	Total Head m	Pressure m	Pressure kPa	Pressure psi
Resvr R1	116.80	-113.90	116.80	0.00	0.00	0.00
Resvr R2	116.80	-40.14	116.80	0.00	0.00	0.00
Resvr R3	116.80	-55.88	116.80	0.00	0.00	0.00
Junc N2	88.25	1.28	113.36	25.11	246.33	35.73
Junc N3	88.12	0.03	113.06	24.94	244.66	35.49
Junc N4	87.85	0.06	113.13	25.28	248.00	35.97
Junc N5	87.19	0.18	113.27	26.08	255.84	37.11
Junc N6	84.95	0.00	113.77	28.82	282.72	41.01
Junc N7	82.95	0.27	114.19	31.24	306.46	44.45
Junc N8	88.28	0.09	112.47	24.19	237.30	34.42
Junc N9	88.54	0.11	112.46	23.92	234.66	34.03
Junc N10	88.80	0.06	113.10	24.30	238.38	34.57
Junc N11	90.47	0.11	111.56	21.09	206.89	30.01
Junc N12	92.25	72.09	110.67	18.42	180.70	26.21
Junc N13	89.86	0.11	111.99	22.13	217.10	31.49
Junc N14	91.70	0.03	111.75	20.05	196.69	28.53
Junc N15	91.36	0.06	111.92	20.56	201.69	29.25
Junc N16	89.81	0.09	112.07	22.26	218.37	31.67
Junc N17	88.25	0.09	112.22	23.97	235.15	34.10
Junc N18	88.10	0.13	112.21	24.11	236.52	34.30
Junc N19	88.74	0.04	112.23	23.49	230.44	33.42
Junc N20	89.41	0.16	112.13	22.72	222.88	32.33
Junc N21	90.00	0.09	112.13	22.13	217.10	31.49
Junc N22	90.33	0.08	112.36	22.03	216.11	31.34
Junc N23	90.11	0.13	112.46	22.35	219.25	31.80
Junc N24	89.95	0.03	112.55	22.60	221.71	32.16
Junc N25	90.15	0.06	112.54	22.39	219.65	31.86
Junc N26	90.00	0.01	112.51	22.51	220.82	32.03
Junc N27	90.60	0.05	112.47	21.87	214.54	31.12
Junc N28	91.00	0.08	112.41	21.41	210.03	30.46
Junc N29	89.20	0.15	112.77	23.57	231.22	33.54
Junc N30	88.35	0.14	112.88	24.53	240.64	34.90
Junc N31	88.30	0.13	112.96	24.66	241.91	35.09
Junc N32	88.10	0.06	113.06	24.96	244.86	35.51
Junc N33	87.40	0.05	113.16	25.76	252.71	36.65
Junc N34	87.95	0.35	113.06	25.11	246.33	35.73
Junc N35	87.50	0.16	112.93	25.43	249.47	36.18
Junc N36	86.20	0.15	112.92	26.72	262.12	38.02
Junc N37	89.83	0.15	112.91	23.08	226.41	32.84
Junc N38	90.80	0.10	112.86	22.06	216.41	31.39
Junc N39	91.08	0.13	112.85	21.77	213.56	30.97
Junc N40	90.90	0.09	112.83	21.93	215.13	31.20
Junc N41	90.64	0.13	112.81	22.17	217.49	31.54
Junc N42	90.30	0.12	112.80	22.50	220.73	32.01
Junc N43	90.00	0.06	112.79	22.79	223.57	32.43
Junc N44	89.55	0.06	112.90	23.35	229.06	33.22
Junc N45	88.50	0.04	112.90	24.40	239.36	34.72
Junc N46	87.00	0.04	112.90	25.90	254.08	36.85
Junc N47	86.15	0.69	112.90	26.75	262.42	38.06
Junc N48	86.66	0.20	113.06	26.40	258.98	37.56
Junc N49	84.50	0.19	113.06	28.56	280.17	40.64
Junc N50	82.68	0.11	113.06	30.38	298.03	43.23
Junc N51	81.20	0.33	113.06	31.86	312.55	45.33
Junc N52	85.65	0.00	112.92	27.27	267.52	38.80
Junc N53	85.10	0.73	112.92	27.82	272.91	39.58
Junc N54	80.85	0.00	114.99	34.14	334.91	48.58
Junc KNE01	81.00	2.86	115.46	34.46	338.05	49.03
Junc KNE02,11-13,21	82.23	10.41	114.62	32.39	317.75	46.09
Junc KNE03	88.85	0.23	112.94	24.09	236.32	34.28
Junc KNE04,5-6,20	84.00	5.41	114.95	30.95	303.62	44.04
Junc KNE07	88.38	0.04	113.67	25.29	248.09	35.98
Junc KNE08	90.72	0.06	112.05	21.33	209.25	30.35
Junc KNE09	88.86	0.14	112.25	23.39	229.46	33.28
Junc KNE10	89.84	4.13	112.56	22.72	222.88	32.33
Junc KNE14-15	71.10	6.83	116.36	45.26	444.00	64.40
Junc KNE16	71.75	1.80	116.09	44.34	434.98	63.09
Junc KNE17	76.50	1.83	115.77	39.27	385.24	55.87
Junc KNE18	87.52	0.05	113.19	25.67	251.82	36.52
Junc KNE19	78.25	0.67	116.52	38.27	375.43	54.45
Junc KNE22	92.65	95.09	111.51	18.86	185.02	26.83
Junc KNE23	91.30	0.09	112.84	21.54	211.31	30.65
Junc KNE24	90.60	0.05	112.89	22.29	218.66	31.71
Junc KNE25	87.40	0.31	113.34	25.94	254.47	36.91
Junc KNE26	90.30	0.04	112.54	22.24	218.17	31.64

Minimum Pressure
Applied Fireflow (sum)

Pipe Report

Link ID	Length m	Diameter mm	Roughness	Flow LPS	Velocity m/s	Headloss m/km	Friction Factor
Pipe P1	120.00	400	120	-113.90	0.91	2.34	0.022
Pipe P2A	460.00	400	120	-113.23	0.90	2.31	0.022
Pipe P2B	300.00	400	120	91.47	0.73	1.56	0.023
Pipe P2C	235.00	400	120	91.47	0.73	1.56	0.023
Pipe P3	260.00	300	120	-48.57	0.69	1.96	0.024
Pipe P4	175.00	300	120	99.05	1.40	7.32	0.022
Pipe P5	83.00	300	120	68.65	0.97	3.71	0.023
Pipe P6	82.00	300	120	67.37	0.95	3.59	0.023
Pipe P7	75.00	300	120	30.62	0.43	0.83	0.026
Pipe P8	75.00	300	120	30.68	0.43	0.84	0.026
Pipe P9	90.00	300	120	-30.73	0.43	0.84	0.026
Pipe P10	90.00	300	120	-30.91	0.44	0.85	0.026
Pipe P11	85.00	300	120	-80.79	1.14	5.02	0.023
Pipe P12	85.00	300	120	-80.79	1.14	5.02	0.023
Pipe P13	85.00	300	120	-81.06	1.15	5.05	0.023
Pipe P14	84.00	300	120	97.14	1.37	7.06	0.022
Pipe P15	92.00	200	110	2.98	0.09	0.09	0.041
Pipe P16	92.00	200	110	-30.29	0.96	6.91	0.029
Pipe P17	110.00	200	110	33.16	1.06	8.17	0.029
Pipe P18	110.00	200	110	33.05	1.05	8.12	0.029
Pipe P19	76.00	200	110	-39.04	1.24	11.06	0.028
Pipe P20	110.00	300	120	-74.84	1.06	4.36	0.023
Pipe P21	110.00	300	120	-74.95	1.06	4.37	0.023
Pipe P22	84.00	300	120	-59.30	0.84	2.83	0.024
Pipe P23	60.00	300	120	59.33	0.84	2.83	0.024
Pipe P24	85.00	200	110	-14.66	0.47	1.80	0.032
Pipe P25	83.00	200	110	-14.75	0.47	1.82	0.032
Pipe P26	84.00	200	110	-19.13	0.61	2.95	0.031
Pipe P27	89.00	200	110	4.29	0.14	0.19	0.039
Pipe P58	82.00	300	120	-19.66	0.28	0.37	0.028
Pipe P28	100.00	200	110	-4.94	0.16	0.24	0.038
Pipe P29	75.00	200	110	-4.98	0.16	0.24	0.038
Pipe P30	110.00	200	110	-9.10	0.29	0.75	0.035
Pipe P31	99.00	200	110	-8.94	0.28	0.72	0.035
Pipe P32	80.00	300	120	44.73	0.63	1.68	0.025
Pipe P33	72.00	300	120	35.85	0.51	1.12	0.026
Pipe P34	103.00	300	120	35.94	0.51	1.12	0.026
Pipe P35	79.00	300	120	-41.06	0.58	1.43	0.025
Pipe P36	102.00	300	120	-32.86	0.46	0.95	0.026
Pipe P37	101.00	300	120	-32.99	0.47	0.96	0.026
Pipe P38	40.00	250	110	-8.55	0.17	0.22	0.036
Pipe P39	40.00	250	110	-8.52	0.17	0.22	0.036
Pipe P40	42.00	200	110	8.42	0.27	0.64	0.035
Pipe P41	58.00	200	110	8.41	0.27	0.64	0.035
Pipe P42	100.00	200	110	-8.36	0.27	0.64	0.035
Pipe P43	76.00	200	110	-8.28	0.26	0.63	0.035
Pipe P44	65.00	250	110	-0.04	0.00	0.00	0.000
Pipe P45	125.00	300	120	-45.67	0.65	1.75	0.025
Pipe P46	85.00	200	110	-11.73	0.37	1.19	0.034
Pipe P47	73.00	200	110	-11.87	0.38	1.22	0.034
Pipe P48	75.00	200	110	-12.00	0.38	1.24	0.033
Pipe P49	80.00	200	110	-12.06	0.38	1.26	0.033
Pipe P50	90.00	300	120	-49.57	0.70	2.03	0.024
Pipe P51	85.00	300	120	37.46	0.53	1.21	0.025
Pipe P52	100.00	300	120	37.11	0.52	1.19	0.025
Pipe P53	85.00	200	110	15.14	0.48	1.91	0.032
Pipe P54	79.00	250	110	6.41	0.13	0.13	0.038
Pipe P55	70.00	250	110	6.25	0.13	0.13	0.038
Pipe P56	102.00	300	120	15.32	0.22	0.23	0.029
Pipe P57	101.00	300	120	15.17	0.21	0.23	0.029
Pipe P59	110.00	300	120	10.47	0.15	0.11	0.031
Pipe P60	110.00	300	120	10.34	0.15	0.11	0.031
Pipe P61	95.00	300	120	-10.25	0.15	0.11	0.031
Pipe P62	110.00	300	120	10.16	0.14	0.11	0.031
Pipe P63	110.00	300	120	10.03	0.14	0.11	0.031
Pipe P64	79.00	200	110	-9.09	0.29	0.74	0.035
Pipe P65	40.00	300	120	-19.00	0.27	0.34	0.028
Pipe P66	40.00	300	120	18.94	0.27	0.34	0.028
Pipe P67	175.00	250	110	5.37	0.11	0.09	0.039
Pipe P68	83.00	250	110	4.54	0.09	0.07	0.040
Pipe P69	70.00	250	110	4.60	0.09	0.07	0.040
Pipe P70	62.00	250	110	0.73	0.01	0.00	0.053
Pipe P71	75.00	250	110	0.69	0.01	0.00	0.052
Pipe P72	60.00	250	110	0.73	0.01	0.00	0.052
Pipe P73	60.00	250	110	0.73	0.01	0.00	0.055
Pipe P74	85.00	250	110	0.83	0.02	0.00	0.051
Pipe P75	85.00	250	110	0.63	0.01	0.00	0.052
Pipe P76	85.00	200	110	0.44	0.01	0.00	0.055
Pipe P77	85.00	200	110	-0.33	0.01	0.00	0.058
Pipe P78	82.00	200	110	-30.35	0.97	6.93	0.029
Pipe P79	400.00	300	120	-29.68	0.42	0.79	0.026
Pipe P80	360.00	300	120	-31.51	0.45	0.88	0.026
Pipe P81	280.00	300	120	-33.31	0.47	0.97	0.026
Pipe P82	320.00	300	120	-40.14	0.57	1.37	0.025
Pipe P83	730.00	300	120	55.88	0.79	2.54	0.024

Junction Report

Node ID	Elevation m	Demand LPS	Total Head m	Pressure m	Pressure kPa	Pressure psi
Resvr R1	116.80	-114.74	116.80	0.00	0.00	0.00
Resvr R2	116.80	-40.40	116.80	0.00	0.00	0.00
Resvr R3	116.80	-54.78	116.80	0.00	0.00	0.00
Junc N2	88.25	1.28	113.54	25.29	248.09	35.98
Junc N3	88.12	0.03	113.23	25.11	246.33	35.73
Junc N4	87.85	0.06	113.19	25.34	248.59	36.05
Junc N5	87.19	0.18	113.10	25.91	254.18	36.87
Junc N6	84.95	0.00	113.54	28.59	280.47	40.68
Junc N7	82.95	0.27	114.02	31.07	304.80	44.21
Junc N8	88.28	0.09	113.08	24.80	243.29	35.29
Junc N9	88.54	0.11	113.19	24.65	241.82	35.07
Junc N10	88.80	0.06	113.54	24.74	242.70	35.20
Junc N11	90.47	0.11	113.07	22.60	221.71	32.16
Junc N12	92.25	0.09	112.96	20.71	203.17	29.47
Junc N13	89.86	0.11	112.98	23.12	226.81	32.90
Junc N14	91.70	0.03	112.75	21.05	206.50	29.95
Junc N15	91.36	0.06	112.66	21.30	208.95	30.31
Junc N16	89.81	0.09	112.69	22.88	224.45	32.55
Junc N17	88.25	0.09	112.72	24.47	240.05	34.82
Junc N18	88.10	0.13	112.50	24.40	239.36	34.72
Junc N19	88.74	0.04	112.29	23.55	231.03	33.51
Junc N20	89.41	0.16	112.50	23.09	226.51	32.85
Junc N21	90.00	0.09	112.35	22.35	219.25	31.80
Junc N22	90.33	0.08	111.87	21.54	211.31	30.65
Junc N23	90.11	0.13	111.64	21.53	211.21	30.63
Junc N24	89.95	0.03	111.43	21.48	210.72	30.56
Junc N25	90.15	0.06	111.45	21.30	208.95	30.31
Junc N26	90.00	0.01	111.52	21.52	211.11	30.62
Junc N27	90.60	0.05	111.60	21.00	206.01	29.88
Junc N28	91.00	0.08	111.75	20.75	203.56	29.52
Junc N29	89.20	0.15	111.04	21.84	214.25	31.07
Junc N30	88.35	0.14	111.37	23.02	225.83	32.75
Junc N31	88.30	0.13	111.65	23.35	229.06	33.22
Junc N32	88.10	0.06	111.94	23.84	233.87	33.92
Junc N33	87.40	0.05	112.25	24.85	243.78	35.36
Junc N34	87.95	0.35	111.76	23.81	233.58	33.88
Junc N35	87.50	0.16	111.10	23.60	231.52	33.58
Junc N36	86.20	0.15	111.02	24.82	243.48	35.31
Junc N37	89.83	0.15	110.95	21.12	207.19	30.05
Junc N38	90.80	0.10	110.39	19.59	192.18	27.87
Junc N39	91.08	0.13	109.82	18.74	183.84	26.66
Junc N40	90.90	72.09	109.26	18.36	180.11	26.12
Junc N41	90.64	0.13	109.87	19.23	188.65	27.36
Junc N42	90.30	0.12	110.48	20.18	197.97	28.71
Junc N43	90.00	0.06	110.76	20.76	203.66	29.54
Junc N44	89.55	0.06	110.79	21.24	208.36	30.22
Junc N45	88.50	0.04	110.85	22.35	219.25	31.80
Junc N46	87.00	0.04	110.85	23.85	233.97	33.93
Junc N47	86.15	0.69	110.85	24.70	242.31	35.14
Junc N48	86.66	0.20	113.23	26.57	260.65	37.80
Junc N49	84.50	0.19	113.23	28.73	281.84	40.88
Junc N50	82.68	0.11	113.22	30.54	299.60	43.45
Junc N51	81.20	0.33	113.22	32.02	314.12	45.56
Junc N52	85.65	0.00	111.02	25.37	248.88	36.10
Junc N53	85.10	0.73	111.02	25.92	254.28	36.88
Junc N54	80.85	0.00	114.92	34.07	334.23	48.48
Junc KNE01	81.00	2.86	115.44	34.44	337.86	49.00
Junc KNE02,11-13,21	82.23	10.41	114.51	32.28	316.67	45.93
Junc KNE03	88.85	0.23	111.18	22.33	219.06	31.77
Junc KNE04,5-6	84.00	5.41	115.02	31.02	304.31	44.14
Junc KNE07	88.38	0.04	113.87	25.49	250.06	36.27
Junc KNE08	90.72	0.06	112.50	21.78	213.66	30.99
Junc KNE09	88.86	0.14	112.14	23.28	228.38	33.12
Junc KNE10	89.84	4.13	111.41	21.57	211.60	30.69
Junc KNE14-15	71.10	6.83	116.35	45.25	443.90	64.38
Junc KNE16	71.75	1.80	116.08	44.33	434.88	63.07
Junc KNE17	76.50	1.83	115.76	39.26	385.14	55.86
Junc KNE18	87.52	0.05	113.15	25.63	251.43	36.47
Junc KNE19	78.25	0.67	116.52	38.27	375.43	54.45
Junc KNE22	92.65	0.09	112.88	20.23	198.46	28.78
Junc KNE23	91.30	95.09	109.25	17.95	176.09	25.54
Junc KNE24	90.60	0.05	110.71	20.11	197.28	28.61
Junc KNE25	87.40	0.31	113.05	25.65	251.63	36.50
Junc KNE26	90.30	0.04	111.45	21.15	207.48	30.09

Minimum Pressure
Applied Fireflow (sum)

Pipe Report

Link ID	Length m	Diameter mm	Roughness	Flow LPS	Velocity m/s	Headloss m/km	Friction Factor
Pipe P1	120.00	400	120	-114.74	0.91	2.37	0.022
Pipe P2A	460.00	400	120	-114.07	0.91	2.34	0.022
Pipe P2B	300.00	400	120	97.16	0.77	1.74	0.023
Pipe P2C	235.00	400	120	97.16	0.77	1.74	0.023
Pipe P3	260.00	300	120	-43.98	0.62	1.63	0.025
Pipe P4	175.00	300	120	93.36	1.32	6.56	0.022
Pipe P5	83.00	300	120	70.99	1.00	3.95	0.023
Pipe P6	82.00	300	120	69.71	0.99	3.82	0.023
Pipe P7	75.00	300	120	-24.00	0.34	0.53	0.027
Pipe P8	75.00	300	120	-23.94	0.34	0.53	0.027
Pipe P9	90.00	300	120	23.89	0.34	0.53	0.027
Pipe P10	90.00	300	120	23.71	0.34	0.52	0.027
Pipe P11	85.00	300	120	-86.48	1.22	5.70	0.022
Pipe P12	85.00	300	120	-86.48	1.22	5.70	0.022
Pipe P13	85.00	300	120	-86.75	1.23	5.73	0.022
Pipe P14	84.00	300	120	44.85	0.63	1.69	0.025
Pipe P15	92.00	200	110	-11.24	0.36	1.10	0.034
Pipe P16	92.00	200	110	-22.27	0.71	3.91	0.031
Pipe P17	110.00	200	110	10.92	0.35	1.04	0.034
Pipe P18	110.00	200	110	10.81	0.34	1.02	0.034
Pipe P19	76.00	200	110	10.72	0.34	1.01	0.034
Pipe P20	110.00	300	120	-32.30	0.46	0.92	0.026
Pipe P21	110.00	300	120	-32.41	0.46	0.92	0.026
Pipe P22	84.00	300	120	42.92	0.61	1.56	0.025
Pipe P23	60.00	300	120	-42.89	0.61	1.55	0.025
Pipe P24	85.00	200	110	-6.15	0.20	0.36	0.037
Pipe P25	83.00	200	110	-6.24	0.20	0.37	0.037
Pipe P26	84.00	200	110	-23.59	0.75	4.35	0.030
Pipe P27	89.00	200	110	17.26	0.55	2.44	0.032
Pipe P58	82.00	300	120	-70.94	1.00	3.95	0.023
Pipe P28	100.00	200	110	15.87	0.51	2.09	0.032
Pipe P29	75.00	200	110	15.83	0.50	2.08	0.032
Pipe P30	110.00	200	110	-1.26	0.04	0.02	0.047
Pipe P31	99.00	200	110	-1.10	0.03	0.01	0.048
Pipe P32	80.00	300	120	-48.99	0.69	1.99	0.024
Pipe P33	72.00	300	120	-50.03	0.71	2.07	0.024
Pipe P34	103.00	300	120	-49.94	0.71	2.06	0.024
Pipe P35	79.00	300	120	65.63	0.93	3.42	0.023
Pipe P36	102.00	300	120	52.20	0.74	2.24	0.024
Pipe P37	101.00	300	120	52.07	0.74	2.23	0.024
Pipe P38	40.00	250	110	13.08	0.27	0.49	0.034
Pipe P39	40.00	250	110	13.11	0.27	0.49	0.034
Pipe P40	42.00	200	110	-13.21	0.42	1.48	0.033
Pipe P41	58.00	200	110	-13.22	0.42	1.49	0.033
Pipe P42	100.00	200	110	13.27	0.42	1.50	0.033
Pipe P43	76.00	200	110	13.35	0.42	1.51	0.033
Pipe P44	65.00	250	110	-0.04	0.00	0.00	0.000
Pipe P45	125.00	300	120	61.02	0.86	2.99	0.024
Pipe P46	85.00	200	110	-21.98	0.70	3.81	0.031
Pipe P47	73.00	200	110	-22.12	0.70	3.86	0.031
Pipe P48	75.00	200	110	-22.25	0.71	3.90	0.031
Pipe P49	80.00	200	110	-22.31	0.71	3.92	0.031
Pipe P50	90.00	300	120	-109.88	1.55	8.87	0.022
Pipe P51	85.00	300	120	87.53	1.24	5.82	0.022
Pipe P52	100.00	300	120	87.18	1.23	5.78	0.022
Pipe P53	85.00	200	110	13.93	0.44	1.64	0.033
Pipe P54	79.00	250	110	19.94	0.41	1.07	0.032
Pipe P55	70.00	250	110	19.78	0.40	1.06	0.032
Pipe P56	102.00	300	120	53.07	0.75	2.31	0.024
Pipe P57	101.00	300	120	52.92	0.75	2.29	0.024
Pipe P59	110.00	300	120	82.30	1.16	5.20	0.023
Pipe P60	110.00	300	120	82.17	1.16	5.18	0.023
Pipe P61	95.00	300	120	12.92	0.18	0.17	0.030
Pipe P62	110.00	300	120	-85.01	1.20	5.52	0.022
Pipe P63	110.00	300	120	-85.14	1.20	5.53	0.022
Pipe P64	79.00	200	110	11.46	0.36	1.14	0.034
Pipe P65	40.00	300	120	96.72	1.37	7.01	0.022
Pipe P66	40.00	300	120	-96.78	1.37	7.01	0.022
Pipe P67	175.00	250	110	18.90	0.39	0.97	0.032
Pipe P68	83.00	250	110	18.07	0.37	0.90	0.032
Pipe P69	70.00	250	110	18.13	0.37	0.90	0.032
Pipe P70	62.00	250	110	0.73	0.01	0.00	0.053
Pipe P71	75.00	250	110	0.69	0.01	0.00	0.052
Pipe P72	60.00	250	110	0.73	0.01	0.00	0.052
Pipe P73	60.00	250	110	0.73	0.01	0.00	0.052
Pipe P74	85.00	250	110	0.83	0.02	0.00	0.051
Pipe P75	85.00	250	110	0.63	0.01	0.00	0.052
Pipe P76	85.00	200	110	0.44	0.01	0.00	0.055
Pipe P77	85.00	200	110	-0.33	0.01	0.00	0.058
Pipe P78	82.00	200	110	-22.33	0.71	3.93	0.031
Pipe P79	400.00	300	120	-29.94	0.42	0.80	0.026
Pipe P80	360.00	300	120	-31.77	0.45	0.89	0.026
Pipe P81	280.00	300	120	-33.57	0.47	0.99	0.026
Pipe P82	320.00	300	120	-40.40	0.57	1.39	0.025
Pipe P83	730.00	300	120	54.78	0.78	2.45	0.024

Junction Report

Node ID	Elevation m	Demand LPS	Total Head m	Pressure m	Pressure kPa	Pressure psi
Resvr R1	113.10	-152.54	113.10	0.00	0.00	0.00
Resvr R2	113.10	-51.64	113.10	0.00	0.00	0.00
Resvr R3	113.10	-71.74	113.10	0.00	0.00	0.00
Junc N2	88.25	1.28	107.75	19.50	191.30	27.74
Junc N3	88.12	0.03	107.22	19.10	187.37	27.18
Junc N4	87.85	0.06	106.91	19.06	186.98	27.12
Junc N5	87.19	43.18	106.25	19.06	186.98	27.12
Junc N6	84.95	0.00	107.14	22.19	217.68	31.57
Junc N7	82.95	0.27	108.10	25.15	246.72	35.78
Junc N8	88.28	0.09	107.18	18.90	185.41	26.89
Junc N9	88.54	0.11	107.38	18.84	184.82	26.81
Junc N10	88.80	0.06	107.87	19.07	187.08	27.13
Junc N11	90.47	0.11	107.27	16.80	164.81	23.90
Junc N12	92.25	0.09	107.17	14.92	146.37	21.23
Junc N13	89.86	0.11	107.14	17.28	169.52	24.59
Junc N14	91.70	0.03	107.03	15.33	150.39	21.81
Junc N15	91.36	0.06	106.98	15.62	153.23	22.22
Junc N16	89.81	0.09	107.00	17.19	168.63	24.46
Junc N17	88.25	0.09	107.01	18.76	184.04	26.69
Junc N18	88.10	0.13	106.90	18.80	184.43	26.75
Junc N19	88.74	0.04	106.80	18.06	177.17	25.70
Junc N20	89.41	0.16	106.90	17.49	171.58	24.89
Junc N21	90.00	0.09	106.83	16.83	165.10	23.95
Junc N22	90.33	0.08	106.59	16.26	159.51	23.14
Junc N23	90.11	0.13	106.47	16.36	160.49	23.28
Junc N24	89.95	0.03	106.37	16.42	161.08	23.36
Junc N25	90.15	0.06	106.38	16.23	159.22	23.09
Junc N26	90.00	0.01	106.41	16.41	160.98	23.35
Junc N27	90.60	0.05	106.45	15.85	155.49	22.55
Junc N28	91.00	0.08	106.53	15.53	152.35	22.10
Junc N29	89.20	0.15	106.18	16.98	166.57	24.16
Junc N30	88.35	0.14	106.11	17.76	174.23	25.27
Junc N31	88.30	0.13	106.06	17.76	174.23	25.27
Junc N32	88.10	0.06	106.00	17.90	175.60	25.47
Junc N33	87.40	95.05	105.93	18.53	181.78	26.36
Junc N34	87.95	0.35	105.99	18.04	176.97	25.67
Junc N35	87.50	0.16	106.06	18.56	182.07	26.41
Junc N36	86.20	0.15	106.07	19.87	194.92	28.27
Junc N37	89.83	0.15	106.08	16.25	159.41	23.12
Junc N38	90.80	0.10	106.11	15.31	150.19	21.78
Junc N39	91.08	0.13	106.12	15.04	147.54	21.40
Junc N40	90.90	0.09	106.14	15.24	149.50	21.68
Junc N41	90.64	0.13	106.15	15.51	152.15	22.07
Junc N42	90.30	0.12	106.16	15.86	155.59	22.57
Junc N43	90.00	0.06	106.17	16.17	158.63	23.01
Junc N44	89.55	0.06	106.08	16.53	162.16	23.52
Junc N45	88.50	0.04	106.08	17.58	172.46	25.01
Junc N46	87.00	0.04	106.08	19.08	187.17	27.15
Junc N47	86.15	0.69	106.08	19.93	195.51	28.36
Junc N48	86.66	0.20	107.22	20.56	201.69	29.25
Junc N49	84.50	0.19	107.22	22.72	222.88	32.33
Junc N50	82.68	0.11	107.22	24.54	240.74	34.92
Junc N51	81.20	0.33	107.22	26.02	255.26	37.02
Junc N52	85.65	0.00	106.07	20.42	200.32	29.05
Junc N53	85.10	0.73	106.07	20.97	205.72	29.84
Junc N54	80.85	0.00	109.82	28.97	284.20	41.22
Junc KNE01	81.00	2.86	110.79	29.79	292.24	42.39
Junc KNE02,11-13,21	82.23	10.41	109.06	26.83	263.20	38.17
Junc KNE03	88.85	0.23	106.06	17.21	168.83	24.49
Junc KNE04,5-6,20	84.00	5.41	110.16	26.16	256.63	37.22
Junc KNE07	88.38	0.04	108.31	19.93	195.51	28.36
Junc KNE08	90.72	0.06	106.90	16.18	158.73	23.02
Junc KNE09	88.86	0.14	106.72	17.86	175.21	25.41
Junc KNE10	89.84	4.13	106.36	16.52	162.06	23.50
Junc KNE14-15	71.10	6.83	112.40	41.30	405.15	58.76
Junc KNE16	71.75	1.80	111.93	40.18	394.17	57.17
Junc KNE17	76.50	1.83	111.36	34.86	341.98	49.60
Junc KNE18	87.52	0.05	106.61	19.09	187.27	27.16
Junc KNE19	78.25	0.67	112.62	34.37	337.17	48.90
Junc KNE22	92.65	0.09	107.10	14.45	141.75	20.56
Junc KNE23	91.30	0.09	106.13	14.83	145.48	21.10
Junc KNE24	90.60	0.05	106.09	15.49	151.96	22.04
Junc KNE25	87.40	95.31	106.18	18.78	184.23	26.72
Junc KNE26	90.30	0.04	106.38	16.08	157.74	22.88

	Minimum Pressure
	Maximum Fireflow (sum)

Pipe Report

Link ID	Length m	Diameter mm	Roughness	Flow LPS	Velocity m/s	Headloss m/km	Friction Factor
Pipe P1	120.00	400	120	-152.54	1.21	4.01	0.021
Pipe P2A	460.00	400	120	-151.87	1.21	3.98	0.021
Pipe P2B	300.00	400	120	135.71	1.08	3.23	0.022
Pipe P2C	235.00	400	120	135.71	1.08	3.23	0.022
Pipe P3	260.00	300	120	-54.48	0.77	2.42	0.024
Pipe P4	175.00	300	120	120.81	1.71	10.58	0.021
Pipe P5	83.00	300	120	94.35	1.33	6.69	0.022
Pipe P6	82.00	300	120	93.07	1.32	6.53	0.022
Pipe P7	75.00	300	120	-71.91	1.02	4.05	0.023
Pipe P8	75.00	300	120	-71.85	1.02	4.04	0.023
Pipe P9	90.00	300	120	71.81	1.02	4.04	0.023
Pipe P10	90.00	300	120	28.62	0.40	0.73	0.026
Pipe P11	85.00	300	120	-125.03	1.77	11.27	0.021
Pipe P12	85.00	300	120	-125.03	1.77	11.27	0.021
Pipe P13	85.00	300	120	-125.30	1.77	11.32	0.021
Pipe P14	84.00	300	120	20.30	0.29	0.39	0.028
Pipe P15	92.00	200	110	-15.87	0.51	2.09	0.032
Pipe P16	92.00	200	110	-26.36	0.84	5.34	0.030
Pipe P17	110.00	200	110	10.38	0.33	0.95	0.034
Pipe P18	110.00	200	110	10.27	0.33	0.93	0.034
Pipe P19	76.00	200	110	10.18	0.32	0.92	0.034
Pipe P20	110.00	300	120	-20.12	0.28	0.38	0.028
Pipe P21	110.00	300	120	-20.23	0.29	0.39	0.028
Pipe P22	84.00	300	120	30.21	0.43	0.81	0.026
Pipe P23	60.00	300	120	-30.18	0.43	0.81	0.026
Pipe P24	85.00	200	110	-3.91	0.12	0.16	0.040
Pipe P25	83.00	200	110	-4.00	0.13	0.16	0.039
Pipe P26	84.00	200	110	-15.84	0.50	2.08	0.032
Pipe P27	89.00	200	110	11.76	0.37	1.20	0.034
Pipe P58	82.00	300	120	16.98	0.24	0.28	0.029
Pipe P28	100.00	200	110	10.93	0.35	1.05	0.034
Pipe P29	75.00	200	110	10.89	0.35	1.04	0.034
Pipe P30	110.00	200	110	-0.70	0.02	0.01	0.051
Pipe P31	99.00	200	110	-0.54	0.02	0.00	0.053
Pipe P32	80.00	300	120	-34.03	0.48	1.01	0.026
Pipe P33	72.00	300	120	-34.51	0.49	1.04	0.026
Pipe P34	103.00	300	120	-34.42	0.49	1.03	0.026
Pipe P35	79.00	300	120	45.17	0.64	1.71	0.025
Pipe P36	102.00	300	120	35.89	0.51	1.12	0.026
Pipe P37	101.00	300	120	35.76	0.51	1.11	0.026
Pipe P38	40.00	250	110	8.93	0.18	0.24	0.036
Pipe P39	40.00	250	110	8.96	0.18	0.24	0.036
Pipe P40	42.00	200	110	-9.06	0.29	0.74	0.035
Pipe P41	58.00	200	110	-9.07	0.29	0.74	0.035
Pipe P42	100.00	200	110	9.12	0.29	0.75	0.035
Pipe P43	76.00	200	110	9.20	0.29	0.76	0.035
Pipe P44	65.00	250	110	-0.04	0.00	0.00	0.000
Pipe P45	125.00	300	120	40.56	0.57	1.40	0.025
Pipe P46	85.00	200	110	9.64	0.31	0.83	0.035
Pipe P47	73.00	200	110	9.50	0.30	0.81	0.035
Pipe P48	75.00	200	110	9.37	0.30	0.79	0.035
Pipe P49	80.00	200	110	9.31	0.30	0.78	0.035
Pipe P50	90.00	300	120	-58.34	0.83	2.75	0.024
Pipe P51	85.00	300	120	-27.39	0.39	0.68	0.027
Pipe P52	100.00	300	120	-27.74	0.39	0.69	0.027
Pipe P53	85.00	200	110	-13.06	0.42	1.46	0.033
Pipe P54	79.00	250	110	-3.18	0.06	0.04	0.042
Pipe P55	70.00	250	110	-3.34	0.07	0.04	0.042
Pipe P56	102.00	300	120	-11.73	0.17	0.14	0.030
Pipe P57	101.00	300	120	-11.88	0.17	0.14	0.030
Pipe P59	110.00	300	120	-8.95	0.13	0.09	0.031
Pipe P60	110.00	300	120	-9.08	0.13	0.09	0.031
Pipe P61	95.00	300	120	9.17	0.13	0.09	0.031
Pipe P62	110.00	300	120	-9.26	0.13	0.09	0.031
Pipe P63	110.00	300	120	-9.39	0.13	0.09	0.031
Pipe P64	79.00	200	110	8.13	0.26	0.60	0.035
Pipe P65	40.00	300	120	17.64	0.25	0.30	0.028
Pipe P66	40.00	300	120	-17.70	0.25	0.30	0.028
Pipe P67	175.00	250	110	-4.22	0.09	0.06	0.040
Pipe P68	83.00	250	110	-5.05	0.10	0.08	0.039
Pipe P69	70.00	250	110	-4.99	0.10	0.08	0.039
Pipe P70	62.00	250	110	0.73	0.01	0.00	0.053
Pipe P71	75.00	250	110	0.69	0.01	0.00	0.052
Pipe P72	60.00	250	110	0.73	0.01	0.00	0.052
Pipe P73	60.00	250	110	0.73	0.01	0.00	0.052
Pipe P74	85.00	250	110	0.83	0.02	0.00	0.051
Pipe P75	85.00	250	110	0.63	0.01	0.00	0.055
Pipe P76	85.00	200	110	0.44	0.01	0.00	0.055
Pipe P77	85.00	200	110	-0.33	0.01	0.00	0.055
Pipe P78	82.00	200	110	-26.42	0.84	5.36	0.030
Pipe P79	400.00	300	120	-41.18	0.58	1.44	0.025
Pipe P80	360.00	300	120	-43.01	0.61	1.56	0.025
Pipe P81	280.00	300	120	-44.81	0.63	1.69	0.025
Pipe P82	320.00	300	120	-51.64	0.73	2.19	0.024
Pipe P83	730.00	300	120	71.74	1.01	4.03	0.023

Junction Report

Node ID	Elevation m	Demand LPS	Total Head m	Pressure m	Pressure kPa	Pressure psi
Resvr R1	116.80	-114.28	116.80	0.00	0.00	0.00
Resvr R2	116.80	-40.26	116.80	0.00	0.00	0.00
Resvr R3	116.80	-55.04	116.80	0.00	0.00	0.00
Junc N2	88.25	1.28	113.49	25.24	247.60	35.91
Junc N3	88.12	0.03	113.18	25.06	245.84	35.66
Junc N4	87.85	0.06	113.17	25.32	248.39	36.03
Junc N5	87.19	0.18	113.16	25.97	254.77	36.95
Junc N6	84.95	0.00	113.62	28.67	281.25	40.79
Junc N7	82.95	0.27	114.09	31.14	305.48	44.31
Junc N8	88.28	0.09	112.92	24.64	241.72	35.06
Junc N9	88.54	0.11	113.02	24.48	240.15	34.83
Junc N10	88.80	0.06	113.44	24.64	241.72	35.06
Junc N11	90.47	0.11	112.86	22.39	219.65	31.86
Junc N12	92.25	0.09	112.70	20.45	200.61	29.10
Junc N13	89.86	0.11	112.76	22.90	224.65	32.58
Junc N14	91.70	0.03	112.38	20.68	202.87	29.42
Junc N15	91.36	0.06	112.24	20.88	204.83	29.71
Junc N16	89.81	0.09	112.29	22.48	220.53	31.98
Junc N17	88.25	0.09	112.34	24.09	236.32	34.28
Junc N18	88.10	0.13	111.99	23.89	234.36	33.99
Junc N19	88.74	0.04	111.66	22.92	224.85	32.61
Junc N20	89.41	0.16	111.99	22.58	221.51	32.13
Junc N21	90.00	0.09	111.75	21.75	213.37	30.95
Junc N22	90.33	0.08	110.98	20.65	202.58	29.38
Junc N23	90.11	0.13	110.83	20.72	203.26	29.48
Junc N24	89.95	8.36	109.38	19.43	190.61	27.65
Junc N25	90.15	0.06	108.24	18.09	177.46	25.74
Junc N26	90.00	63.34	108.08	18.08	177.36	25.72
Junc N27	90.60	0.05	108.80	18.20	178.54	25.90
Junc N28	91.00	0.08	110.04	19.04	186.78	27.09
Junc N29	89.20	0.15	111.39	22.19	217.68	31.57
Junc N30	88.35	0.14	111.71	23.36	229.16	33.24
Junc N31	88.30	0.13	111.99	23.69	232.40	33.71
Junc N32	88.10	0.06	112.29	24.19	237.30	34.42
Junc N33	87.40	0.05	112.60	25.20	247.21	35.86
Junc N34	87.95	0.35	112.28	24.33	238.68	34.62
Junc N35	87.50	0.16	111.89	24.39	239.27	34.70
Junc N36	86.20	0.15	111.86	25.66	251.72	36.51
Junc N37	89.83	0.15	111.84	22.01	215.92	31.32
Junc N38	90.80	0.10	111.68	20.88	204.83	29.71
Junc N39	91.08	0.13	111.63	20.55	201.60	29.24
Junc N40	90.90	0.09	111.56	20.66	202.67	29.40
Junc N41	90.64	0.13	111.52	20.88	204.83	29.71
Junc N42	90.30	0.12	111.48	21.18	207.78	30.14
Junc N43	90.00	0.06	111.43	21.43	210.23	30.49
Junc N44	89.55	0.06	111.79	22.24	218.17	31.64
Junc N45	88.50	0.04	111.81	23.31	228.67	33.17
Junc N46	87.00	0.04	111.81	24.81	243.39	35.30
Junc N47	86.15	0.69	111.81	25.66	251.72	36.51
Junc N48	86.66	0.20	113.18	26.52	260.16	37.73
Junc N49	84.50	0.19	113.18	28.68	281.35	40.81
Junc N50	82.68	0.11	113.18	30.50	299.21	43.40
Junc N51	81.20	0.33	113.18	31.98	313.72	45.50
Junc N52	85.65	0.00	111.86	26.21	257.12	37.29
Junc N53	85.10	0.73	111.86	26.76	262.52	38.07
Junc N54	80.85	0.00	114.95	34.10	334.52	48.52
Junc KNE01	81.00	2.86	115.45	34.45	337.95	49.02
Junc KNE02,11-13,21	82.23	10.41	114.55	32.32	317.06	45.99
Junc KNE03	88.85	0.23	111.92	23.07	226.32	32.82
Junc KNE04,5-6,20	84.00	5.41	115.00	31.00	304.11	44.11
Junc KNE07	88.38	0.04	113.81	25.43	249.47	36.18
Junc KNE08	90.72	0.06	111.99	21.27	208.66	30.26
Junc KNE09	88.86	0.14	111.41	22.55	221.22	32.08
Junc KNE10	89.84	4.13	110.67	20.83	204.34	29.64
Junc KNE14-15	71.10	6.83	116.36	45.26	444.00	64.40
Junc KNE16	71.75	1.80	116.08	44.33	434.88	63.07
Junc KNE17	76.50	1.83	115.77	39.27	385.24	55.87
Junc KNE18	87.52	0.05	113.17	25.65	251.63	36.50
Junc KNE19	78.25	0.67	116.52	38.27	375.43	54.45
Junc KNE22	92.65	0.09	112.59	19.94	195.61	28.37
Junc KNE23	91.30	0.09	111.59	20.29	199.04	28.87
Junc KNE24	90.60	0.05	111.77	21.17	207.68	30.12
Junc KNE25	87.40	0.31	113.16	25.76	252.71	36.65
Junc KNE26	90.30	95.04	106.98	16.68	163.63	23.73

Minimum Pressure

Pipe Report

Link ID	Length m	Diameter mm	Roughness	Flow LPS	Velocity m/s	Headloss m/km	Friction Factor
Pipe P1	120.00	400	120	-114.28	0.91	2.35	0.022
Pipe P2A	460.00	400	120	-113.61	0.90	2.32	0.022
Pipe P2B	300.00	400	120	95.16	0.76	1.67	0.023
Pipe P2C	235.00	400	120	95.16	0.76	1.67	0.023
Pipe P3	260.00	300	120	-45.39	0.64	1.73	0.025
Pipe P4	175.00	300	120	95.02	1.34	6.78	0.022
Pipe P5	83.00	300	120	70.72	1.00	3.92	0.023
Pipe P6	82.00	300	120	69.44	0.98	3.79	0.023
Pipe P7	75.00	300	120	-6.93	0.10	0.05	0.032
Pipe P8	75.00	300	120	-6.87	0.10	0.05	0.033
Pipe P9	90.00	300	120	6.82	0.10	0.05	0.033
Pipe P10	90.00	300	120	6.64	0.09	0.05	0.033
Pipe P11	85.00	300	120	-84.48	1.20	5.45	0.022
Pipe P12	85.00	300	120	-84.48	1.20	5.45	0.022
Pipe P13	85.00	300	120	-84.75	1.20	5.49	0.022
Pipe P14	84.00	300	120	61.65	0.87	3.04	0.024
Pipe P15	92.00	200	110	-10.99	0.35	1.06	0.034
Pipe P16	92.00	200	110	-24.20	0.77	4.56	0.030
Pipe P17	110.00	200	110	13.10	0.42	1.46	0.033
Pipe P18	110.00	200	110	12.99	0.41	1.44	0.033
Pipe P19	76.00	200	110	12.90	0.41	1.42	0.033
Pipe P20	110.00	300	120	-42.05	0.59	1.50	0.025
Pipe P21	110.00	300	120	-42.16	0.60	1.51	0.025
Pipe P22	84.00	300	120	54.87	0.78	2.45	0.024
Pipe P23	60.00	300	120	-54.84	0.78	2.45	0.024
Pipe P24	85.00	200	110	-8.01	0.26	0.59	0.036
Pipe P25	83.00	200	110	-8.10	0.26	0.60	0.035
Pipe P26	84.00	200	110	-30.38	0.97	6.95	0.029
Pipe P27	89.00	200	110	22.19	0.71	3.88	0.031
Pipe P58	82.00	300	120	-37.21	0.53	1.19	0.025
Pipe P28	100.00	200	110	20.39	0.65	3.32	0.031
Pipe P29	75.00	200	110	20.35	0.65	3.31	0.031
Pipe P30	110.00	200	110	-1.67	0.05	0.03	0.045
Pipe P31	99.00	200	110	-1.51	0.05	0.03	0.046
Pipe P32	80.00	300	120	-62.79	0.89	3.15	0.023
Pipe P33	72.00	300	120	-64.24	0.91	3.28	0.023
Pipe P34	103.00	300	120	-64.15	0.91	3.28	0.023
Pipe P35	79.00	300	120	84.36	1.19	5.44	0.022
Pipe P36	102.00	300	120	42.67	0.60	1.54	0.025
Pipe P37	101.00	300	120	42.54	0.60	1.53	0.025
Pipe P38	40.00	250	110	-125.33	2.55	32.33	0.024
Pipe P39	40.00	250	110	-116.97	2.38	28.45	0.025
Pipe P40	42.00	200	110	21.87	0.70	3.78	0.031
Pipe P41	58.00	200	110	-41.47	1.32	12.36	0.028
Pipe P42	100.00	200	110	41.52	1.32	12.39	0.028
Pipe P43	76.00	200	110	41.60	1.32	12.44	0.028
Pipe P44	65.00	250	110	-95.04	1.94	19.37	0.025
Pipe P45	125.00	300	120	-86.91	1.23	5.75	0.022
Pipe P46	85.00	200	110	-21.95	0.70	3.81	0.031
Pipe P47	73.00	200	110	-22.09	0.70	3.85	0.031
Pipe P48	75.00	200	110	-22.22	0.71	3.89	0.031
Pipe P49	80.00	200	110	-22.28	0.71	3.91	0.031
Pipe P50	90.00	300	120	-90.81	1.28	6.23	0.022
Pipe P51	85.00	300	120	68.48	0.97	3.70	0.023
Pipe P52	100.00	300	120	68.13	0.96	3.66	0.023
Pipe P53	85.00	200	110	28.63	0.91	6.22	0.029
Pipe P54	79.00	250	110	11.05	0.23	0.36	0.035
Pipe P55	70.00	250	110	10.89	0.22	0.35	0.035
Pipe P56	102.00	300	120	28.23	0.40	0.72	0.026
Pipe P57	101.00	300	120	28.08	0.40	0.71	0.026
Pipe P59	110.00	300	120	19.77	0.28	0.37	0.028
Pipe P60	110.00	300	120	19.64	0.28	0.37	0.028
Pipe P61	95.00	300	120	-19.55	0.28	0.36	0.028
Pipe P62	110.00	300	120	19.46	0.28	0.36	0.028
Pipe P63	110.00	300	120	19.33	0.27	0.36	0.028
Pipe P64	79.00	200	110	-17.33	0.55	2.46	0.032
Pipe P65	40.00	300	120	-36.55	0.52	1.16	0.025
Pipe P66	40.00	300	120	36.49	0.52	1.15	0.025
Pipe P67	175.00	250	110	10.01	0.20	0.30	0.035
Pipe P68	83.00	250	110	9.18	0.19	0.26	0.036
Pipe P69	70.00	250	110	9.24	0.19	0.26	0.036
Pipe P70	62.00	250	110	0.73	0.01	0.00	0.053
Pipe P71	75.00	250	110	0.69	0.01	0.00	0.052
Pipe P72	60.00	250	110	0.73	0.01	0.00	0.052
Pipe P73	60.00	250	110	0.73	0.01	0.00	0.052
Pipe P74	85.00	250	110	0.83	0.02	0.00	0.051
Pipe P75	85.00	250	110	0.63	0.01	0.00	0.052
Pipe P76	85.00	200	110	0.44	0.01	0.00	0.055
Pipe P77	85.00	200	110	-0.33	0.01	0.00	0.058
Pipe P78	82.00	200	110	-24.26	0.77	4.58	0.030
Pipe P79	400.00	300	120	-29.80	0.42	0.79	0.026
Pipe P80	360.00	300	120	-31.63	0.45	0.88	0.026
Pipe P81	280.00	300	120	-33.43	0.47	0.98	0.026
Pipe P82	320.00	300	120	-40.26	0.57	1.38	0.025
Pipe P83	730.00	300	120	55.04	0.78	2.47	0.024

MAXIMUM DAY + FIREFLOW DEMAND SUMMARY
Scenario 2

Maximum day plus fire flow demand was modeled for each node.
The following is a summary of the minimum pressures that occurred for each operating condition.

	Demand (L/s)						
Fire at Junction	Maximum Daily	Fire Flow	Max Day + Fire	Minimum Pressure			
				(m)	kPa	psi	Node
N9	0.11	167.00	167.11	19.11	187.47	27.19	N11
N10	0.06	167.00	167.06	20.30	199.14	28.88	N_KNE22
N11	0.11	167.00	167.11	15.73	154.31	22.38	N12
N12	0.09	167.00	167.09	15.57	152.74	22.15	N12
N14	0.03	167.00	167.03	19.12	187.57	27.20	N_KNE22
N20	0.16	167.00	167.16	19.14	187.76	27.23	N20
N27	0.05	167.00	167.05	15.59	152.94	22.18	N28
N28	0.08	167.00	167.08	17.83	174.91	25.37	N28
N32	0.06	167.00	167.06	18.67	183.15	26.56	N31
N36-max	0.15	210.00	210.15	14.16	138.91	20.15	N52
N42	0.12	167.00	167.12	19.37	190.02	27.56	N_KNE23
N47	0.69	167.00	167.69	16.34	160.30	23.25	N47
N49-max	0.19	226.00	226.19	14.25	139.79	20.28	N48
N53	0.73	167.00	167.73	17.95	176.09	25.54	N53
N_KNE09	0.14	167.00	167.14	19.63	192.57	27.93	N_KNE22
N_KNE22	0.09	167.00	167.09	18.42	180.70	26.21	N12
N_KNE23	0.09	167.00	167.09	17.95	176.09	25.54	N_KNE23
N_KNE25 - max	0.31	233.00	233.31	14.45	141.75	20.56	N_KNE22
N_KNE26	0.04	167.00	167.04	16.68	163.63	23.73	N_KNE26

Note:
1) Fireflows of 167L/s have been applied based on Stantec's Potable Water Assessment (March 28, 2016) and is the maximum (capped) fireflow for single/townhouse units as per City of Ottawa Technical Bulletin ISDTB-2014-02.
2) Maximum achievable fireflows have been indicated (-max) in High Density residential areas.
3) Fireflow values have been distributed over several hydrants as per Technical Bulletin ISTB-2018-02.

SEE MINTO CONNECTION PLAN

MARCH

MAXWELL ROAD

MURPHY CRESCENT

MARCH ROAD

EXISTING ST.ISIDORE ROMAN CATHOLIC PARISH

EXISTING CEMETERY

EXISTING ST.ISIDORE SCHOOL

EXISTING RESIDENTIAL 1055 MARCH RD

EXISTING RESIDENTIAL 1015 MARCH RD

FUTURE CLARIDGE

FUTURE SCHOOL PROPERTY

C.E.P.E.O.

MARCHBROOK

CELTIC RIDGE CRESCENT

STREET 1

STREET 2

STREET 3

STREET 4

STREET 5

STREET 6

STREET 7

STREET 8

STREET 9

STREET 10

STREET 11

STREET 12

PROVISIONAL CONNECTION, ONLY IF FUTURE WATERMAIN PROCEEDS. CONNECTION NOT ACCOUNTED FOR IN ANALYSIS (CONSERVATIVE)

REPRESENTS NODE DEMAND FROM N_KNE02, N_KNE11-13, N_KNE21 AS PER STANTEC'S POTABLE WATER ASSESSMENT

REPRESENTS NODE DEMAND FROM N_KNE01 AS PER STANTEC'S POTABLE WATER ASSESSMENT

WATERMAIN ALONG MARCH ROAD SIZED AS PER MASTER SERVICING STUDY - KANATA NORTH

REPRESENTS NODE DEMAND FROM N_KNE04, N_KNE05-06, N_KNE20 AS PER STANTEC'S POTABLE WATER ASSESSMENT

CONNECTION TO WATERMAIN

CONNECTION TO WATERMAIN

CONNECTION TO EXISTING 200mm WATERMAIN

MAX 233L/s

MAX 226L/s

MAX 226L/s

MAX 210L/s

ALL ON-SITE NODES REPRESENT SYSTEM LEVEL DEMANDS AS PER STANTEC'S POTABLE WATER ASSESSMENT, MARCH 28, 2016.

SEE MINTO CONNECTION PLAN. SCALE 1:10000

LEGEND

- PROPERTY LINE
- P5 — PROPOSED BACKBONE WATERMAIN AS PER KANATA NORTH MASTER SERVICING STUDY - COMPLETED BY NOVATECH, JUNE 28, 2016 (WATER ANALYSIS BY STANTEC)
- P5 — PROPOSED LOCAL WATERMAIN AND ID NUMBER
- P5 — FUTURE CONCEPTUAL WATERMAIN AND ID NUMBER
- (1) PROPOSED NODE AND ID NUMBER
- R1 EXISTING RESERVOIR AND ID NUMBER
- MAX 160L/s (1) MAXIMUM ACHIEVABLE FIREFLOW
- (1) FUTURE CONCEPTUAL NODE AND ID NUMBER

NOTES:
1) UNLESS OTHERWISE NOTED, A FIREFLOW OF 167L/s HAS BEEN ANALYSED, AS PER STANTEC'S POTABLE WATER ASSESSMENT, DATED MARCH 2016.
2) HIGH DENSITY FIREFLOWS TO BE CONFIRMED AND ANALYZED AT DETAILED DESIGN / SITE PLAN APPLICATION STAGE.

NOVATECH
Engineers, Planners & Landscape Architects
Suite 200, 240 Michael Cowpland Drive
Ottawa, Ontario, Canada K2M 1P6
Telephone (613) 254-9643
Facsimile (613) 254-5867
Website www.novatech-eng.com

CITY OF OTTAWA

CU DEVELOPMENTS INC.
1053, 1075 and 1145 MARCH ROAD

WATERMAIN NETWORK NODE LOCATIONS - SCENARIO 2 - FULL KNUEA BUILDOUT AS PER MSS AND STANTEC MODEL (SYSTEM LEVEL DEMAND)

SCALE 1 : 5000 (0, 50, 100, 150, 200)

DATE MAY 2019 | JOB 116132 | FIGURE FIG-WM2

M:\2016\116132\CAD\Design\Figures\Hydraulic\20190221-Sub.2\116132-DraftConditions.dwg, DRAFT CONDITIONS - SCENARIO 2, Mar 05, 2019 - 3:23pm, szorgel

Population and Consumption Rate Calculations

Node	Number of Single Units	Number of Townhouse Units	Number of Multi-Unit Townhouse Units	Number of Multi-Unit Apartment Units	Multi-Use / Commerical Area (ha)	*Institutional Area (ha)	Residential Population	Consumption Rates (L/s)		
								Average Daily	Maximum Daily	Maximum Hourly
R1										
R2										
N_KNE19**								0.67	0.67	1.13
N_KNE01**								2.86	2.86	4.86
N_KNE14-15**								2.96	6.83	11.62
N_KNE16**								1.80	1.80	3.06
N_KNE17**								1.83	1.83	3.11
N54								0.00	0.00	0.00
N_KNE04,N_KNE05-06, N_KNE20**								4.88	5.41	9.20
N_KNE02,11-13,21**								5.87	10.41	17.69
TOTAL OFFSITE	**0**	**0**	**0**	**0**	**0**	**0**	**0**	**20.87**	**29.81**	**50.67**
N_KNE07		6					16	0.05	0.13	0.29
N2		8					22	0.07	0.18	0.39
						3.78	0	1.23	1.84	3.31
N3	4						14	0.04	0.11	0.24
N4		9					24	0.08	0.20	0.43
N_KNE18		8					22	0.07	0.18	0.39
N5			17	17			77	0.25	0.62	1.36
N_KNE25			29	29			131	0.42	1.06	2.33
N6							0	0.00	0.00	0.00
N7						0.83	0	0.27	0.40	0.73
N_KNE02							0	0.00	0.00	0.00
N8	12						41	0.13	0.33	0.73
N9	5	12					49	0.16	0.40	0.88
N10		10					27	0.09	0.22	0.48
N11	16						54	0.18	0.44	0.97
N12	13						44	0.14	0.36	0.79
N_KNE22	12						41	0.13	0.33	0.73
N13	16						54	0.18	0.44	0.97
N14	4						14	0.04	0.11	0.24
N15	9						31	0.10	0.25	0.55
N16	13						44	0.14	0.36	0.79
N17	1	13					39	0.12	0.31	0.69
N18	2	19					58	0.19	0.47	1.04
N19	2	4					18	0.06	0.14	0.31
N20		26					70	0.23	0.57	1.25
N_KNE08	4	5					27	0.09	0.22	0.48
N21	2	13					42	0.14	0.34	0.75
N_KNE09		22					59	0.19	0.48	1.06
N22	11						37	0.12	0.30	0.67
N23	18						61	0.20	0.50	1.09
N_KNE10	8						27	0.09	0.22	0.48
N24	4						14	0.04	0.11	0.24
N25	8						27	0.09	0.22	0.48
N26	2						7	0.02	0.06	0.12
N_KNE26	5						17	0.06	0.14	0.30
N27	7						24	0.08	0.19	0.42
N28	11						37	0.12	0.30	0.67
N29		24					65	0.21	0.53	1.16
N30		22					59	0.19	0.48	1.06
N31		21					57	0.18	0.46	1.01
N32		9					24	0.08	0.20	0.43
N33		8					22	0.07	0.18	0.39
N34		13	25	25			148	0.48	1.20	2.63
N_KNE03****	5	17	8	8			99	0.32	0.80	1.76
N35****	5	6	9	8			72	0.23	0.58	1.28
N36****	5	5	8	8			67	0.22	0.54	1.19
N37		24					65	0.21	0.53	1.16
N_KNE24	4	4					24	0.08	0.20	0.43
N38	14						48	0.15	0.39	0.85
N39	19						65	0.21	0.52	1.15
N_KNE23	12						41	0.13	0.33	0.73
N40	13						44	0.14	0.36	0.79
N41	19						65	0.21	0.52	1.15
N42	5	13					52	0.17	0.42	0.93
N43		9					24	0.08	0.20	0.43
N44	8						27	0.09	0.22	0.48
N45	6						20	0.07	0.17	0.36
N46	5						17	0.06	0.14	0.30
N47***	3						10	0.03	0.08	0.18
						2.06	0	0.67	1.00	1.80
N48			19	19			86	0.28	0.69	1.52
N49			18	18			81	0.26	0.66	1.44
N50					0.33		0	0.11	0.16	0.29
N51					1.02		0	0.33	0.50	0.89

N52							0	0.00	0.00	0.00
N53						2.24	0	0.73	1.09	1.96
TOTAL ONSITE	**312**	**330**	**133**	**132**	**1.35**	**8.91**	**2549**	**11.58**	**25.64**	**54.40**

TOTAL CLARDIGE / UNIFORM	**312**	**330**	**133**	**132**	**1.35**	**8.91**	**2549**	**11.58**	**25.64**	**54.40**

*Includes Fire Halls, Schools, Existing Schools, etc.
**Values are based on Stantec report. Values represent demand from future buildouts.
***Assumes existing single lot along roadway will ultimately become 2 single units.
****Assumes north half of property is 50% towns and 50% singles at same density as CU lands (25 singles/ha, 47 towns/ha), south half of property assumed to be multi unit residential at same density as CU lands (62.8units/ha).

Notes:
1) Nodes with prefixes N_KNE## are the Same Identification and Approximate Location of Nodes within Stantec's Kanata North Urban Expansion (KNUEA) Potable Water Assessment, dated March 28, 2016

Water Demand Parameters For Claridge / Uniform Site - As per City of Ottawa Guidelines

Single Residential Units	3.4	persons/unit
Townhouse Residential Units	2.7	persons/unit
Multi-Unit Residential (Townhouse)	2.7	persons/unit
Multi-Unit Residential (Apartment)	1.8	persons/unit

Water Demand Parameters For Claridge / Uniform Site (Local Demand as per City of Ottawa Guidelines - Water Distribution Systems)

Residential Demand - Single (low density)	280.0	L/c/day
Residential Demand - Street Town (med. density)	280.0	L/c/day
Residential Demand - Multi-Unit Town (med. density)	280.0	L/c/day
Residential Demand - Apartment (high density)	280.0	L/c/day
Residential Max Day	2.5	x Avg Day
Residential Peak Hour	2.2	x Max Day
Commercial/Intitutional Demand	28000	L/Gross ha/Day
Commerical/Institutional Max Day	1.5	x Avg Day
Commerical/Institutional Peak Hour	1.8	x Max Day

Water Demand Parameters For Offsite Allowances (System Level as per Stantec's KNUEA Potable Water Assessment)

Residential Demand - Single (low density)	180.0	L/c/day
Residential Demand - Street Town (med. density)	198.0	L/c/day
Residential Demand - Multi-Unit Town (med. density)	198.0	L/c/day
Residential Demand - Apartment (high density)	219.0	L/c/day
Residential Max Day	Avg day	+ Outdoor
Residential Peak Hour	1.7	x Max Day
Commercial/Intitutional Demand	28000	L/Gross ha/Day
Commerical/Institutional Max Day	Avg day	+ Outdoor
Commerical/Institutional Peak Hour	1.7	x Max Day

Residential Fire Flow (Typical)	133	L/s
Residential Fire Flow Cap (Typical)	167	L/s

Notes:
1) Fireflows of 167L/s have been applied based on Stantec's Potable Water Assessment (March 28, 2016) and is the maximum (capped) fireflow for single/townhouse units as per City of Ottawa Technical Bulletin ISDTB-2014-02.
2) Maximum achievable fireflows have been indicated (fireflow summary) in High Density residential areas.
3) Fireflow values have been distributed over several hydrants as per Technical Bulletin ISTB-2018-02.

Junction Report

Node ID	Elevation m	Demand LPS	Total Head m	Pressure m	Pressure kPa	Pressure psi	Age hours
Resvr 1	130.80	-22.55	130.80	0.00	0.00	0.00	0.0
Resvr 2	130.80	-9.92	130.80	0.00	0.00	0.00	0.0
Junc N2	88.25	1.30	130.70	42.45	416.43	60.40	3.1
Junc N3	88.12	0.04	130.70	42.58	417.71	60.58	5.3
Junc N4	87.85	0.08	130.70	42.85	420.36	60.97	7.4
Junc N5	87.19	0.25	130.70	43.51	426.83	61.91	4.9
Junc N6	84.95	0.00	130.71	45.76	448.91	65.11	3.5
Junc N7	82.95	0.27	130.71	47.76	468.53	67.95	3.2
Junc N8	88.28	0.13	130.70	42.42	416.14	60.36	6.1
Junc N9	88.54	0.16	130.70	42.16	413.59	59.99	4.1
Junc N10	88.80	0.09	130.70	41.90	411.04	59.62	3.3
Junc N11	90.47	0.18	130.70	40.23	394.66	57.24	5.6
Junc N12	92.25	0.14	130.70	38.45	377.19	54.71	7.9
Junc N13	89.86	0.18	130.70	40.84	400.64	58.11	7.3
Junc N14	91.70	0.04	130.70	39.00	382.59	55.49	9.9
Junc N15	91.36	0.10	130.70	39.34	385.93	55.97	10.9
Junc N16	89.81	0.14	130.70	40.89	401.13	58.18	9.2
Junc N17	88.25	0.12	130.70	42.45	416.43	60.40	6.7
Junc N18	88.10	0.19	130.70	42.60	417.91	60.61	7.9
Junc N19	88.74	0.06	130.70	41.96	411.63	59.70	9.9
Junc N20	89.41	0.23	130.70	41.29	405.05	58.75	19.0
Junc N21	90.00	0.14	130.70	40.70	399.27	57.91	12.8
Junc N22	90.33	0.12	130.70	40.37	396.03	57.44	14.8
Junc N23	90.11	0.20	130.70	40.59	398.19	57.75	16.8
Junc N24	89.95	0.04	130.70	40.75	399.76	57.98	28.5
Junc N25	90.15	0.09	130.70	40.55	397.80	57.70	30.5
Junc N26	90.00	0.02	130.70	40.70	399.27	57.91	23.9
Junc N27	90.60	0.08	130.70	40.10	393.38	57.06	20.5
Junc N28	91.00	0.12	130.70	39.70	389.46	56.49	16.7
Junc N29	89.20	0.21	130.70	41.50	407.12	59.05	15.5
Junc N30	88.35	0.19	130.70	42.35	415.45	60.26	6.6
Junc N31	88.30	0.18	130.70	42.40	415.94	60.33	5.7
Junc N32	88.10	0.08	130.70	42.60	417.91	60.61	4.9
Junc N33	87.40	0.07	130.70	43.30	424.77	61.61	4.2
Junc N34	87.95	0.48	130.70	42.75	419.38	60.83	4.7
Junc N35	87.50	0.23	130.70	43.20	423.79	61.47	6.2
Junc N36	86.20	0.22	130.70	44.50	436.55	63.32	7.2
Junc N37	89.83	0.21	130.70	40.87	400.93	58.15	7.1
Junc N38	90.80	0.15	130.70	39.90	391.42	56.77	19.2
Junc N39	91.08	0.21	130.70	39.62	388.67	56.37	47.9
Junc N40	90.90	0.14	130.70	39.80	390.44	56.63	26.0
Junc N41	90.64	0.21	130.70	40.06	392.99	57.00	20.5
Junc N42	90.30	0.17	130.70	40.40	396.32	57.48	16.9
Junc N43	90.00	0.08	130.70	40.70	399.27	57.91	16.2
Junc N44	89.55	0.09	130.70	41.15	403.68	58.55	12.9
Junc N45	88.50	0.07	130.70	42.20	413.98	60.04	16.6
Junc N46	87.00	0.06	130.70	43.70	428.70	62.18	17.7
Junc N47	86.15	0.70	130.70	44.55	437.04	63.39	19.2
Junc N48	86.66	0.28	130.70	44.04	432.03	62.66	6.5
Junc N49	84.50	0.26	130.70	46.20	453.22	65.73	8.2
Junc N50	82.68	0.11	130.70	48.02	471.08	68.32	9.9
Junc N51	81.20	0.33	130.70	49.50	485.60	70.43	12.1
Junc N52	85.65	0.00	130.70	45.05	441.94	64.10	8.3
Junc N53	85.10	0.73	130.70	45.60	447.34	64.88	9.4
Junc N54	80.85	0.00	130.72	49.87	489.22	70.96	2.3
Junc KNE01	81.00	2.86	130.74	49.74	487.95	70.77	1.5
Junc KNE02,11-13,21	82.23	5.87	130.71	48.48	475.59	68.98	3.0
Junc KNE03	88.85	0.32	130.70	41.85	410.55	59.55	5.3
Junc KNE04,5-6,20	84.00	4.88	130.71	46.71	458.23	66.46	2.0
Junc KNE07	88.38	0.05	130.70	42.32	415.16	60.21	2.7
Junc KNE08	90.72	0.09	130.70	39.98	392.20	56.88	11.8
Junc KNE09	88.86	0.19	130.70	41.84	410.45	59.53	13.8
Junc KNE10	89.84	0.09	130.70	40.86	400.84	58.14	19.3
Junc KNE14-15	71.10	2.96	130.77	59.67	585.36	84.90	0.6
Junc KNE16	71.75	1.80	130.75	59.00	578.79	83.95	1.4
Junc KNE17	76.50	1.83	130.74	54.24	532.09	77.17	2.8
Junc KNE18	87.52	0.07	130.70	43.18	423.60	61.44	6.2
Junc KNE19	78.25	0.67	130.79	52.54	515.42	74.75	0.2
Junc KNE22	92.65	0.13	130.70	38.05	373.27	54.14	8.9
Junc KNE23	91.30	0.13	130.70	39.40	386.51	56.06	33.5
Junc KNE24	90.60	0.08	130.70	40.10	393.38	57.06	11.6
Junc KNE25	87.40	0.42	130.70	43.30	424.77	61.61	3.8
Junc KNE26	90.30	0.06	130.70	40.40	396.32	57.48	45.2

	Maximum Pressure Offsite
	Maximum Pressure within Claridge / Uniform Site
	Maximum Age

Pipe Report

Link ID	Length m	Diameter mm	Roughness	Flow LPS	Velocity m/s	Headloss m/km	Friction Factor
Pipe P1	120.00	400	120	-22.55	0.18	0.12	0.028
Pipe P2A	460.00	400	120	-21.88	0.17	0.11	0.029
Pipe P2B	300.00	400	120	12.50	0.10	0.04	0.031
Pipe P2C	235.00	400	120	12.50	0.10	0.04	0.031
Pipe P3	260.00	300	120	9.85	0.14	0.10	0.031
Pipe P4	175.00	300	120	4.97	0.07	0.03	0.034
Pipe P5	83.00	300	120	3.76	0.05	0.02	0.036
Pipe P6	82.00	300	120	2.46	0.03	0.01	0.038
Pipe P7	75.00	300	120	1.18	0.02	0.00	0.042
Pipe P8	75.00	300	120	1.26	0.02	0.00	0.041
Pipe P9	90.00	300	120	-1.33	0.02	0.00	0.041
Pipe P11	85.00	300	120	-6.36	0.09	0.05	0.033
Pipe P12	85.00	300	120	-6.36	0.09	0.05	0.033
Pipe P13	85.00	300	120	-6.63	0.09	0.05	0.033
Pipe P14	84.00	300	120	2.62	0.04	0.01	0.038
Pipe P15	92.00	200	110	-0.31	0.01	0.00	0.059
Pipe P16	92.00	200	110	-1.07	0.03	0.01	0.048
Pipe P17	110.00	200	110	0.61	0.02	0.00	0.052
Pipe P18	110.00	200	110	0.43	0.01	0.00	0.055
Pipe P19	76.00	200	110	0.29	0.01	0.00	0.057
Pipe P20	110.00	300	120	-1.54	0.02	0.00	0.041
Pipe P21	110.00	300	120	-1.72	0.02	0.00	0.040
Pipe P22	84.00	300	120	1.70	0.02	0.00	0.040
Pipe P23	60.00	300	120	-1.66	0.02	0.00	0.040
Pipe P24	85.00	200	110	-0.16	0.01	0.00	0.050
Pipe P25	83.00	200	110	-0.30	0.01	0.00	0.058
Pipe P26	84.00	200	110	-1.08	0.03	0.01	0.048
Pipe P27	89.00	200	110	0.66	0.02	0.01	0.051
Pipe P28	100.00	200	110	0.43	0.01	0.00	0.055
Pipe P29	75.00	200	110	0.37	0.01	0.00	0.057
Pipe P30	110.00	200	110	-0.04	0.00	0.00	0.167
Pipe P31	99.00	200	110	0.19	0.01	0.00	0.063
Pipe P32	80.00	300	120	-1.71	0.02	0.00	0.041
Pipe P33	72.00	300	120	-1.44	0.02	0.00	0.040
Pipe P34	103.00	300	120	-1.30	0.02	0.00	0.043
Pipe P35	79.00	300	120	1.48	0.02	0.00	0.040
Pipe P36	102.00	300	120	1.01	0.01	0.00	0.045
Pipe P37	101.00	300	120	0.81	0.01	0.00	0.042
Pipe P38	40.00	250	110	-0.06	0.00	0.00	0.782
Pipe P39	40.00	250	110	-0.02	0.00	0.00	0.000
Pipe P40	42.00	200	110	-0.13	0.00	0.00	0.100
Pipe P41	58.00	200	110	-0.15	0.00	0.00	0.055
Pipe P42	100.00	200	110	0.23	0.01	0.00	0.061
Pipe P43	76.00	200	110	0.35	0.01	0.00	0.058
Pipe P10	90.00	300	120	-1.58	0.02	0.00	0.041
Pipe P44	65.00	250	110	-0.06	0.00	0.00	0.000
Pipe P45	125.00	300	120	0.66	0.01	0.00	0.051
Pipe P46	85.00	200	110	-0.48	0.02	0.00	0.055
Pipe P47	73.00	200	110	-0.67	0.02	0.01	0.051
Pipe P48	75.00	200	110	-0.85	0.03	0.01	0.049
Pipe P49	80.00	200	110	-0.93	0.03	0.01	0.049
Pipe P50	90.00	300	120	-4.35	0.06	0.02	0.035
Pipe P51	85.00	300	120	3.35	0.05	0.01	0.036
Pipe N52	100.00	300	120	2.87	0.04	0.01	0.037
Pipe P53	85.00	200	110	0.22	0.01	0.00	0.063
Pipe P54	79.00	250	110	1.22	0.02	0.01	0.049
Pipe P55	70.00	250	110	0.99	0.02	0.00	0.050
Pipe P56	102.00	300	120	1.11	0.02	0.00	0.043
Pipe P57	101.00	300	120	0.90	0.01	0.00	0.043
Pipe P58	82.00	300	120	0.05	0.00	0.00	0.000
Pipe P59	110.00	300	120	0.09	0.00	0.00	0.000
Pipe P60	110.00	300	120	-0.12	0.00	0.00	0.000
Pipe P61	95.00	300	120	0.25	0.00	0.00	0.046
Pipe P62	110.00	300	120	-0.39	0.01	0.00	0.066
Pipe P63	110.00	300	120	-0.60	0.01	0.00	0.042
Pipe P64	79.00	200	110	0.30	0.01	0.00	0.058
Pipe P65	40.00	300	120	1.06	0.02	0.00	0.042
Pipe P66	40.00	300	120	-1.14	0.02	0.00	0.042
Pipe P67	175.00	250	110	0.04	0.00	0.00	0.000
Pipe P68	83.00	250	110	-0.88	0.02	0.00	0.050
Pipe P69	70.00	250	110	-0.79	0.02	0.00	0.053
Pipe P70	62.00	250	110	0.76	0.02	0.00	0.052
Pipe P71	75.00	250	110	0.70	0.01	0.00	0.051
Pipe P72	60.00	250	110	0.73	0.01	0.00	0.052
Pipe P73	60.00	250	110	0.73	0.01	0.00	0.052
Pipe P74	85.00	250	110	0.98	0.02	0.00	0.050
Pipe P75	85.00	250	110	0.70	0.01	0.00	0.053
Pipe P76	85.00	200	110	0.44	0.01	0.00	0.055
Pipe P77	85.00	200	110	-0.33	0.01	0.00	0.058
Pipe P78	82.00	200	110	-1.16	0.04	0.02	0.047
Pipe P79	400.00	300	120	-3.33	0.05	0.01	0.036
Pipe P80	360.00	300	120	-5.16	0.07	0.03	0.034
Pipe P81	280.00	300	120	-6.96	0.1	0.05	0.033
Pipe P82	320.00	300	120	-9.92	0.14	0.1	0.031

Junction Report

Node ID	Elevation m	Demand LPS	Total Head m	Pressure m	Pressure kPa	Pressure psi
Resvr 1	118.25	-72.04	118.25	0.00	0.00	0.00
Resvr 2	118.25	-33.03	118.25	0.00	0.00	0.00
Junc N1	80.75	0.00	117.59	36.84	361.40	52.42
Junc N2	88.25	3.70	117.23	28.98	284.29	41.23
Junc N3	88.12	0.24	117.21	29.09	285.37	41.39
Junc N4	87.85	0.43	117.21	29.36	288.02	41.77
Junc N5	87.19	1.36	117.22	30.03	294.59	42.73
Junc N6	84.95	0.00	117.29	32.34	317.26	46.01
Junc N7	82.95	0.73	117.36	34.41	337.56	48.96
Junc N8	88.28	0.73	117.20	28.92	283.71	41.15
Junc N9	88.54	0.88	117.20	28.66	281.15	40.78
Junc N10	88.80	0.48	117.23	28.43	278.90	40.45
Junc N11	90.47	0.97	117.19	26.72	262.12	38.02
Junc N12	92.25	0.79	117.18	24.93	244.56	35.47
Junc N13	89.86	0.97	117.19	27.33	268.11	38.89
Junc N14	91.70	0.24	117.17	25.47	249.86	36.24
Junc N15	91.36	0.55	117.17	25.81	253.20	36.72
Junc N16	89.81	0.79	117.17	27.36	268.40	38.93
Junc N17	88.25	0.69	117.17	28.92	283.71	41.15
Junc N18	88.10	1.04	117.16	29.06	285.08	41.35
Junc N19	88.74	0.31	117.16	28.42	278.80	40.44
Junc N20	89.41	1.25	117.16	27.75	272.23	39.48
Junc N21	90.00	0.75	117.16	27.16	266.44	38.64
Junc N22	90.33	0.67	117.15	26.82	263.10	38.16
Junc N23	90.11	1.09	117.15	27.04	265.26	38.47
Junc N24	89.95	0.24	117.14	27.19	266.73	38.69
Junc N25	90.15	0.48	117.14	26.99	264.77	38.40
Junc N26	90.00	0.12	117.15	27.15	266.34	38.63
Junc N27	90.60	0.42	117.15	26.55	260.46	37.78
Junc N28	91.00	0.67	117.15	26.15	256.53	37.21
Junc N29	89.20	1.16	117.14	27.94	274.09	39.75
Junc N30	88.35	1.06	117.15	28.80	282.53	40.98
Junc N31	88.30	1.01	117.16	28.86	283.12	41.06
Junc N32	88.10	0.43	117.17	29.07	285.18	41.36
Junc N33	87.40	0.39	117.19	29.79	292.24	42.39
Junc N34	87.95	2.63	117.16	29.21	286.55	41.56
Junc N35	87.50	1.28	117.14	29.64	290.77	42.17
Junc N36	86.20	1.19	117.14	30.94	303.52	44.02
Junc N37	89.83	1.16	117.14	27.31	267.91	38.86
Junc N38	90.80	0.85	117.14	26.34	258.40	37.48
Junc N39	91.08	1.15	117.14	26.06	255.65	37.08
Junc N40	90.90	0.79	117.14	26.24	257.41	37.33
Junc N41	90.64	1.15	117.14	26.50	259.97	37.70
Junc N42	90.30	0.93	117.14	26.84	263.30	38.19
Junc N43	90.00	0.43	117.14	27.14	266.24	38.62
Junc N44	89.55	0.48	117.14	27.59	270.66	39.26
Junc N45	88.50	0.36	117.14	28.64	280.96	40.75
Junc N46	87.00	0.30	117.14	30.14	295.67	42.88
Junc N47	86.15	1.98	117.13	30.98	303.91	44.08
Junc N48	86.66	1.52	117.21	30.55	299.70	43.47
Junc N49	84.50	1.44	117.21	32.71	320.89	46.54
Junc N50	82.68	0.29	117.20	34.52	338.64	49.12
Junc N51	81.20	0.89	117.20	36.00	353.16	51.22
Junc N52	85.65	0.00	117.14	31.49	308.92	44.80
Junc N53	85.10	1.96	117.14	32.04	314.31	45.59
Junc N54	80.85	0.00	117.54	36.69	359.93	52.20
Junc KNE01,14-17	81.00	22.65	117.68	36.68	359.83	52.19
Junc KNE02,11-13,21	82.23	17.69	117.43	35.20	345.31	50.08
Junc KNE03	88.85	1.76	117.15	28.30	277.62	40.27
Junc KNE04,5-6	84.00	9.20	117.34	33.34	327.07	47.44
Junc KNE07	88.38	0.29	117.25	28.87	283.21	41.08
Junc KNE08	90.72	0.48	117.16	26.44	259.38	37.62
Junc KNE09	88.86	1.06	117.15	28.29	277.52	40.25
Junc KNE10	89.84	0.48	117.14	27.30	267.81	38.84
Junc KNE18	87.52	0.39	117.22	29.70	291.36	42.26
Junc KNE19	78.25	1.13	118.13	39.88	391.22	56.74
Junc KNE22	92.65	0.73	117.18	24.53	240.64	34.90
Junc KNE23	91.30	0.73	117.14	25.84	253.49	36.77
Junc KNE24	90.60	0.43	117.14	26.54	260.36	37.76
Junc KNE25	87.40	2.33	117.22	29.82	292.53	42.43
Junc KNE26	90.30	0.30	117.14	26.84	263.30	38.19

Minimum Pressure

Pipe Report

Link ID	Length m	Diameter mm	Roughness	Flow LPS	Velocity m/s	Headloss m/km	Friction Factor
Pipe P1	685.00	300	120	33.03	0.47	0.96	0.026
Pipe P2A	120.00	400	120	-72.04	0.57	1.00	0.024
Pipe P2B	460.00	400	120	-70.91	0.56	0.97	0.024
Pipe P2C	300.00	400	120	48.26	0.38	0.48	0.025
Pipe P2D	235.00	400	120	48.26	0.38	0.48	0.025
Pipe P3	260.00	300	120	33.03	0.47	0.96	0.026
Pipe P4	175.00	300	120	23.83	0.34	0.52	0.027
Pipe P5	83.00	300	120	17.60	0.25	0.30	0.028
Pipe P6	82.00	300	120	13.90	0.20	0.19	0.029
Pipe P7	75.00	300	120	4.29	0.06	0.02	0.035
Pipe P8	75.00	300	120	4.72	0.07	0.03	0.034
Pipe P9	90.00	300	120	-5.11	0.07	0.03	0.034
Pipe P11	85.00	300	120	-29.84	0.42	0.79	0.026
Pipe P12	85.00	300	120	-29.84	0.42	0.79	0.026
Pipe P13	85.00	300	120	-30.57	0.43	0.83	0.026
Pipe P14	84.00	300	120	13.81	0.20	0.19	0.029
Pipe P15	92.00	200	110	-1.43	0.05	0.02	0.046
Pipe P16	92.00	200	110	-5.46	0.17	0.29	0.038
Pipe P17	110.00	200	110	3.16	0.10	0.10	0.041
Pipe P18	110.00	200	110	2.19	0.07	0.05	0.043
Pipe P19	76.00	200	110	1.40	0.04	0.02	0.046
Pipe P20	110.00	300	120	-7.96	0.11	0.07	0.032
Pipe P21	110.00	300	120	-8.93	0.13	0.08	0.031
Pipe P22	84.00	300	120	8.63	0.12	0.08	0.032
Pipe P23	60.00	300	120	-8.39	0.12	0.08	0.032
Pipe P24	85.00	200	110	-0.75	0.02	0.01	0.050
Pipe P25	83.00	200	110	-1.54	0.05	0.03	0.045
Pipe P26	84.00	200	110	-5.57	0.18	0.30	0.037
Pipe P27	89.00	200	110	3.35	0.11	0.12	0.040
Pipe P28	100.00	200	110	2.07	0.07	0.05	0.043
Pipe P29	75.00	200	110	1.76	0.06	0.04	0.044
Pipe P30	110.00	200	110	-0.24	0.01	0.00	0.058
Pipe P31	99.00	200	110	1.01	0.03	0.01	0.048
Pipe P32	80.00	300	120	-8.58	0.12	0.08	0.032
Pipe P33	72.00	300	120	-7.09	0.10	0.06	0.032
Pipe P34	103.00	300	120	-6.34	0.09	0.05	0.033
Pipe P35	79.00	300	120	7.04	0.10	0.05	0.033
Pipe P36	102.00	300	120	4.67	0.07	0.03	0.035
Pipe P37	101.00	300	120	3.58	0.05	0.02	0.036
Pipe P38	40.00	250	110	-0.53	0.01	0.00	0.048
Pipe P39	40.00	250	110	-0.29	0.01	0.00	0.064
Pipe P40	42.00	200	110	-0.49	0.02	0.00	0.054
Pipe P41	58.00	200	110	-0.61	0.02	0.00	0.052
Pipe P42	100.00	200	110	1.03	0.03	0.01	0.048
Pipe P43	76.00	200	110	1.70	0.05	0.03	0.045
Pipe P10	90.00	300	120	-6.47	0.09	0.05	0.033
Pipe P44	65.00	250	110	-0.30	0.01	0.00	0.056
Pipe P45	125.00	300	120	2.57	0.04	0.01	0.037
Pipe P46	85.00	200	110	-2.10	0.07	0.05	0.043
Pipe P47	73.00	200	110	-3.16	0.10	0.10	0.041
Pipe P48	75.00	200	110	-4.17	0.13	0.18	0.039
Pipe P49	80.00	200	110	-4.60	0.15	0.21	0.039
Pipe P50	90.00	300	120	-21.04	0.30	0.42	0.028
Pipe P51	85.00	300	120	16.05	0.23	0.25	0.029
Pipe N52	100.00	300	120	13.42	0.19	0.18	0.030
Pipe P53	85.00	200	110	1.53	0.05	0.03	0.045
Pipe P54	79.00	250	110	4.78	0.10	0.08	0.039
Pipe P55	70.00	250	110	3.50	0.07	0.04	0.041
Pipe P56	102.00	300	120	5.35	0.08	0.03	0.034
Pipe P57	101.00	300	120	4.19	0.06	0.02	0.035
Pipe P58	82.00	300	120	-1.00	0.01	0.00	0.044
Pipe P59	110.00	300	120	1.22	0.02	0.00	0.042
Pipe P60	110.00	300	120	0.07	0.00	0.00	0.000
Pipe P61	95.00	300	120	0.66	0.01	0.00	0.046
Pipe P62	110.00	300	120	-1.45	0.02	0.00	0.041
Pipe P63	110.00	300	120	-2.60	0.04	0.01	0.037
Pipe P64	79.00	200	110	1.07	0.03	0.01	0.048
Pipe P65	40.00	300	120	4.60	0.07	0.02	0.035
Pipe P66	40.00	300	120	-5.03	0.07	0.03	0.034
Pipe P67	175.00	250	110	0.35	0.01	0.00	0.060
Pipe P68	83.00	250	110	-2.77	0.06	0.03	0.043
Pipe P69	70.00	250	110	-2.29	0.05	0.02	0.044
Pipe P70	62.00	250	110	2.28	0.05	0.02	0.044
Pipe P71	75.00	250	110	1.98	0.04	0.01	0.045
Pipe P72	60.00	250	110	1.96	0.04	0.01	0.045
Pipe P73	60.00	250	110	1.96	0.04	0.01	0.045
Pipe P74	85.00	250	110	4.14	0.08	0.06	0.040
Pipe P75	85.00	250	110	2.62	0.05	0.03	0.043
Pipe P76	85.00	200	110	1.18	0.04	0.02	0.047
Pipe P77	85.00	200	110	-0.89	0.03	0.01	0.049
Pipe P78	82.00	200	110	-5.94	0.19	0.34	0.037
Pipe P80	360.00	300	120	-17.30	0.24	0.29	0.028
Pipe P81	280.00	300	120	-20.36	0.29	0.39	0.028
Pipe P82	320.00	300	120	-31.98	0.45	0.9	0.026

Junction Report

Node ID	Elevation m	Demand LPS	Total Head m	Pressure m	Pressure kPa	Pressure psi
Resvr 1	116.80	-135.23	116.80	0.00	0.00	0.00
Resvr 2	116.90	-87.26	116.90	0.00	0.00	0.00
Junc N1	80.75	0.00	112.93	32.18	315.69	45.79
Junc N2	88.25	2.02	110.46	22.21	217.88	31.60
Junc N3	88.12	0.11	110.41	22.29	218.66	31.71
Junc N4	87.85	0.20	110.60	22.75	223.18	32.37
Junc N5	87.19	0.62	111.02	23.83	233.77	33.91
Junc N6	84.95	0.00	112.02	27.07	265.56	38.52
Junc N7	82.95	0.40	112.78	29.83	292.63	42.44
Junc N8	88.28	0.33	109.98	21.70	212.88	30.88
Junc N9	88.54	95.40	107.23	18.69	183.35	26.59
Junc N10	88.80	0.22	108.97	20.17	197.87	28.70
Junc N11	90.47	72.44	106.76	16.29	159.80	23.18
Junc N12	92.25	0.36	108.60	16.35	160.39	23.26
Junc N13	89.86	0.44	109.94	20.08	196.98	28.57
Junc N14	91.70	0.11	109.96	18.26	179.13	25.98
Junc N15	91.36	0.25	110.01	18.65	182.96	26.54
Junc N16	89.81	0.36	110.01	20.20	198.16	28.74
Junc N17	88.25	0.31	110.01	21.76	213.47	30.96
Junc N18	88.10	0.47	110.07	21.97	215.53	31.26
Junc N19	88.74	0.14	110.14	21.40	209.93	30.45
Junc N20	89.41	0.57	110.07	20.66	202.67	29.40
Junc N21	90.00	0.34	110.12	20.12	197.38	28.63
Junc N22	90.33	0.30	110.31	19.98	196.00	28.43
Junc N23	90.11	0.50	110.40	20.29	199.04	28.87
Junc N24	89.95	0.11	110.48	20.53	201.40	29.21
Junc N25	90.15	0.22	110.47	20.32	199.34	28.91
Junc N26	90.00	0.06	110.44	20.44	200.52	29.08
Junc N27	90.60	0.19	110.41	19.81	194.34	28.19
Junc N28	91.00	0.30	110.35	19.35	189.82	27.53
Junc N29	89.20	0.53	110.67	21.47	210.62	30.55
Junc N30	88.35	0.48	110.77	22.42	219.94	31.90
Junc N31	88.30	0.46	110.85	22.55	221.22	32.08
Junc N32	88.10	0.20	110.95	22.85	224.16	32.51
Junc N33	87.40	0.18	111.06	23.66	232.10	33.66
Junc N34	87.95	1.20	110.94	22.99	225.53	32.71
Junc N35	87.50	0.58	110.80	23.30	228.57	33.15
Junc N36	86.20	0.54	110.79	24.59	241.23	34.99
Junc N37	89.83	0.53	110.79	20.96	205.62	29.82
Junc N38	90.80	0.39	110.74	19.94	195.61	28.37
Junc N39	91.08	0.52	110.73	19.65	192.77	27.96
Junc N40	90.90	0.36	110.71	19.81	194.34	28.19
Junc N41	90.64	0.52	110.70	20.06	196.79	28.54
Junc N42	90.30	0.42	110.69	20.39	200.03	29.01
Junc N43	90.00	0.20	110.68	20.68	202.87	29.42
Junc N44	89.55	0.22	110.77	21.22	208.17	30.19
Junc N45	88.50	0.17	110.78	22.28	218.57	31.70
Junc N46	87.00	0.14	110.77	23.77	233.18	33.82
Junc N47	86.15	1.08	110.77	24.62	241.52	35.03
Junc N48	86.66	0.69	110.41	23.75	232.99	33.79
Junc N49	84.50	0.66	110.41	25.91	254.18	36.87
Junc N50	82.68	0.16	110.41	27.73	272.03	39.45
Junc N51	81.20	0.50	110.41	29.21	286.55	41.56
Junc N52	85.65	0.00	110.79	25.14	246.62	35.77
Junc N53	85.10	1.09	110.79	25.69	252.02	36.55
Junc N54	80.85	0.00	114.17	33.32	326.87	47.41
Junc KNE01,14-17	81.00	13.32	114.95	33.95	333.05	48.30
Junc KNE02,11-13,21	82.23	10.41	113.55	31.32	307.25	44.56
Junc KNE03	88.85	0.80	110.82	21.97	215.53	31.26
Junc KNE04,5-6,20	84.00	5.41	111.43	27.43	269.09	39.03
Junc KNE07	88.38	0.13	110.53	22.15	217.29	31.52
Junc KNE08	90.72	0.22	110.07	19.35	189.82	27.53
Junc KNE09	88.86	0.48	110.20	21.34	209.35	30.36
Junc KNE10	89.84	0.22	110.49	20.65	202.58	29.38
Junc KNE18	87.52	0.18	110.79	23.27	228.28	33.11
Junc KNE19	78.25	0.67	116.41	38.16	374.35	54.29
Junc KNE22	92.65	0.33	109.90	17.25	169.22	24.54
Junc KNE23	91.30	0.33	110.72	19.42	190.51	27.63
Junc KNE24	90.60	0.20	110.77	20.17	197.87	28.70
Junc KNE25	87.40	1.06	111.26	23.86	234.07	33.95
Junc KNE26	90.30	0.14	110.47	20.17	197.87	28.70

Minimum Pressure
Fireflow Applied (sum)

Pipe Report

Link ID	Length m	Diameter mm	Roughness	Flow LPS	Velocity m/s	Headloss m/km	Friction Factor
Pipe 1	685.00	300	120	87.26	1.23	5.79	0.022
Pipe P2A	120.00	400	120	-135.23	1.08	3.21	0.022
Pipe P2B	460.00	400	120	-134.56	1.07	3.18	0.022
Pipe P2C	300.00	400	120	121.24	0.96	2.62	0.022
Pipe P2D	235.00	400	120	121.24	0.96	2.62	0.022
Pipe P3	260.00	300	120	87.26	1.23	5.79	0.022
Pipe P4	175.00	300	120	81.85	1.16	5.14	0.023
Pipe P5	83.00	300	120	29.39	0.42	0.77	0.026
Pipe P6	82.00	300	120	27.37	0.39	0.68	0.027
Pipe P7	75.00	300	120	56.01	0.79	2.55	0.024
Pipe P8	75.00	300	120	56.21	0.80	2.56	0.024
Pipe P9	90.00	300	120	-56.39	0.80	2.58	0.024
Pipe P11	85.00	300	120	-110.43	1.56	8.96	0.022
Pipe P12	85.00	300	120	-110.43	1.56	8.96	0.022
Pipe P13	85.00	300	120	-110.83	1.57	9.02	0.022
Pipe P14	84.00	300	120	81.26	1.15	5.07	0.023
Pipe P15	92.00	200	110	66.80	2.13	29.89	0.026
Pipe P16	92.00	200	110	-52.11	1.66	18.87	0.027
Pipe P17	110.00	200	110	23.51	0.75	4.32	0.030
Pipe P18	110.00	200	110	-48.93	1.56	16.79	0.027
Pipe P19	76.00	200	110	-49.29	1.57	17.02	0.027
Pipe P20	110.00	300	120	-20.02	0.28	0.38	0.028
Pipe P21	110.00	300	120	-20.46	0.29	0.39	0.028
Pipe P22	84.00	300	120	-29.60	0.42	0.78	0.026
Pipe P23	60.00	300	120	29.71	0.42	0.79	0.026
Pipe P24	85.00	200	110	-1.25	0.04	0.02	0.047
Pipe P25	83.00	200	110	-1.61	0.05	0.03	0.045
Pipe P26	84.00	200	110	6.33	0.20	0.38	0.037
Pipe P27	89.00	200	110	-8.25	0.26	0.62	0.035
Pipe P28	100.00	200	110	-9.16	0.29	0.75	0.035
Pipe P29	75.00	200	110	-9.30	0.30	0.78	0.035
Pipe P30	110.00	200	110	-0.44	0.01	0.00	0.055
Pipe P31	99.00	200	110	0.13	0.00	0.00	0.067
Pipe P32	80.00	300	120	28.71	0.41	0.74	0.026
Pipe P33	72.00	300	120	29.06	0.41	0.76	0.026
Pipe P34	103.00	300	120	29.40	0.42	0.77	0.026
Pipe P35	79.00	300	120	-39.18	0.55	1.31	0.025
Pipe P36	102.00	300	120	-31.72	0.45	0.89	0.026
Pipe P37	101.00	300	120	-32.22	0.46	0.91	0.026
Pipe P38	40.00	250	110	-8.79	0.18	0.24	0.036
Pipe P39	40.00	250	110	-8.68	0.18	0.23	0.036
Pipe P40	42.00	200	110	8.32	0.26	0.63	0.035
Pipe P41	58.00	200	110	8.26	0.26	0.62	0.035
Pipe P42	100.00	200	110	-8.07	0.26	0.60	0.035
Pipe P43	76.00	200	110	-7.77	0.25	0.56	0.036
Pipe P10	90.00	300	120	-57.01	0.81	2.63	0.024
Pipe P44	65.00	250	110	-0.14	0.00	0.00	0.000
Pipe P45	125.00	300	120	-41.22	0.58	1.44	0.025
Pipe P46	85.00	200	110	-11.34	0.36	1.12	0.034
Pipe P47	73.00	200	110	-11.82	0.38	1.21	0.034
Pipe P48	75.00	200	110	-12.28	0.39	1.30	0.033
Pipe P49	80.00	200	110	-12.48	0.40	1.34	0.033
Pipe P50	90.00	300	120	-52.36	0.74	2.25	0.024
Pipe P51	85.00	300	120	39.70	0.56	1.35	0.025
Pipe N52	100.00	300	120	38.50	0.54	1.27	0.025
Pipe P53	85.00	200	110	14.30	0.46	1.72	0.033
Pipe P54	79.00	250	110	7.53	0.15	0.18	0.037
Pipe P55	70.00	250	110	6.95	0.14	0.15	0.037
Pipe P56	102.00	300	120	15.87	0.22	0.25	0.029
Pipe P57	101.00	300	120	15.34	0.22	0.23	0.029
Pipe P58	82.00	300	120	-18.85	0.27	0.34	0.028
Pipe P59	110.00	300	120	10.18	0.14	0.11	0.031
Pipe P60	110.00	300	120	9.66	0.14	0.10	0.031
Pipe P61	95.00	300	120	-9.33	0.13	0.09	0.031
Pipe P62	110.00	300	120	8.97	0.13	0.09	0.031
Pipe P63	110.00	300	120	8.45	0.12	0.08	0.032
Pipe P64	79.00	200	110	-8.28	0.26	0.63	0.035
Pipe P65	40.00	300	120	-16.31	0.23	0.26	0.029
Pipe P66	40.00	300	120	16.11	0.23	0.25	0.029
Pipe P67	175.00	250	110	5.32	0.11	0.09	0.039
Pipe P68	83.00	250	110	3.71	0.08	0.05	0.041
Pipe P69	70.00	250	110	3.93	0.08	0.05	0.041
Pipe P70	62.00	250	110	1.22	0.02	0.01	0.048
Pipe P71	75.00	250	110	1.08	0.02	0.00	0.049
Pipe P72	60.00	250	110	1.09	0.02	0.00	0.048
Pipe P73	60.00	250	110	1.09	0.02	0.00	0.049
Pipe P74	85.00	250	110	2.01	0.04	0.02	0.045
Pipe P75	85.00	250	110	1.32	0.03	0.01	0.048
Pipe P76	85.00	200	110	0.66	0.02	0.01	0.052
Pipe P77	85.00	200	110	0.50	0.02	0.00	0.053
Pipe P78	82.00	200	110	-52.33	1.67	19.02	0.027
Pipe P80	360.00	300	120	-47.20	0.67	1.86	0.025
Pipe P81	280.00	300	120	-49.00	0.69	1.99	0.024
Pipe P82	320.00	300	120	-55.83	0.79	2.53	0.024

Junction Report

Node ID	Elevation m	Demand LPS	Total Head m	Pressure m	Pressure kPa	Pressure psi
Resvr 1	116.80	-134.48	116.80	0.00	0.00	0.00
Resvr 2	116.90	-88.01	116.90	0.00	0.00	0.00
Junc N1	80.75	0.00	112.87	32.12	315.10	45.70
Junc N2	88.25	2.02	110.42	22.17	217.49	31.54
Junc N3	88.12	0.11	110.41	22.29	218.66	31.71
Junc N4	87.85	0.20	110.62	22.77	223.37	32.40
Junc N5	87.19	0.62	111.07	23.88	234.26	33.98
Junc N6	84.95	0.00	112.08	27.13	266.15	38.60
Junc N7	82.95	0.40	112.83	29.88	293.12	42.51
Junc N8	88.28	0.33	110.15	21.87	214.54	31.12
Junc N9	88.54	72.40	107.80	19.26	188.94	27.40
Junc N10	88.80	95.22	107.47	18.67	183.15	26.56
Junc N11	90.47	0.44	108.65	18.18	178.35	25.87
Junc N12	92.25	0.36	109.52	17.27	169.42	24.57
Junc N13	89.86	0.44	110.14	20.28	198.95	28.85
Junc N14	91.70	0.11	110.18	18.48	181.29	26.29
Junc N15	91.36	0.25	110.21	18.85	184.92	26.82
Junc N16	89.81	0.36	110.21	20.40	200.12	29.03
Junc N17	88.25	0.31	110.21	21.96	215.43	31.25
Junc N18	88.10	0.47	110.26	22.16	217.39	31.53
Junc N19	88.74	0.14	110.33	21.59	211.80	30.72
Junc N20	89.41	0.57	110.26	20.85	204.54	29.67
Junc N21	90.00	0.34	110.31	20.31	199.24	28.90
Junc N22	90.33	0.30	110.47	20.14	197.57	28.66
Junc N23	90.11	0.50	110.55	20.44	200.52	29.08
Junc N24	89.95	0.11	110.62	20.67	202.77	29.41
Junc N25	90.15	0.22	110.62	20.47	200.81	29.13
Junc N26	90.00	0.06	110.59	20.59	201.99	29.30
Junc N27	90.60	0.19	110.56	19.96	195.81	28.40
Junc N28	91.00	0.30	110.51	19.51	191.39	27.76
Junc N29	89.20	0.53	110.79	21.59	211.80	30.72
Junc N30	88.35	0.48	110.88	22.53	221.02	32.06
Junc N31	88.30	0.46	110.96	22.66	222.29	32.24
Junc N32	88.10	0.20	111.04	22.94	225.04	32.64
Junc N33	87.40	0.18	111.14	23.74	232.89	33.78
Junc N34	87.95	1.20	111.04	23.09	226.51	32.85
Junc N35	87.50	0.58	110.91	23.41	229.65	33.31
Junc N36	86.20	0.54	110.90	24.70	242.31	35.14
Junc N37	89.83	0.53	110.90	21.07	206.70	29.98
Junc N38	90.80	0.39	110.85	20.05	196.69	28.53
Junc N39	91.08	0.52	110.84	19.76	193.85	28.11
Junc N40	90.90	0.36	110.83	19.93	195.51	28.36
Junc N41	90.64	0.52	110.82	20.18	197.97	28.71
Junc N42	90.30	0.42	110.81	20.51	201.20	29.18
Junc N43	90.00	0.20	110.80	20.80	204.05	29.59
Junc N44	89.55	0.22	110.88	21.33	209.25	30.35
Junc N45	88.50	0.17	110.88	22.38	219.55	31.84
Junc N46	87.00	0.14	110.88	23.88	234.26	33.98
Junc N47	86.15	1.08	110.88	24.73	242.60	35.19
Junc N48	86.66	0.69	110.41	23.75	232.99	33.79
Junc N49	84.50	0.66	110.41	25.91	254.18	36.87
Junc N50	82.68	0.16	110.41	27.73	272.03	39.45
Junc N51	81.20	0.50	110.41	29.21	286.55	41.56
Junc N52	85.65	0.00	110.90	25.25	247.70	35.93
Junc N53	85.10	1.09	110.90	25.80	253.10	36.71
Junc N54	80.85	0.00	114.19	33.34	327.07	47.44
Junc KNE01,14-	81.00	13.32	114.97	33.97	333.25	48.33
Junc KNE02,11-	82.23	10.41	113.58	31.35	307.54	44.61
Junc KNE03	88.85	0.80	110.92	22.07	216.51	31.40
Junc KNE04,5-6,20	84.00	5.41	111.34	27.34	268.21	38.90
Junc KNE07	88.38	0.13	110.43	22.05	216.31	31.37
Junc KNE08	90.72	0.22	110.26	19.54	191.69	27.80
Junc KNE09	88.86	0.48	110.38	21.52	211.11	30.62
Junc KNE10	89.84	0.22	110.63	20.79	203.95	29.58
Junc KNE18	87.52	0.18	110.82	23.30	228.57	33.15
Junc KNE19	78.25	0.67	116.42	38.17	374.45	54.31
Junc KNE22	92.65	0.33	110.13	17.48	171.48	24.87
Junc KNE23	91.30	0.33	110.83	19.53	191.59	27.79
Junc KNE24	90.60	0.20	110.88	20.28	198.95	28.85
Junc KNE25	87.40	1.06	111.32	23.92	234.66	34.03
Junc KNE26	90.30	0.14	110.62	20.32	199.34	28.91

Minimum Pressure
Fireflow Applied (sum)

Pipe Report

Link ID	Length m	Diameter mm	Roughness	Flow LPS	Velocity m/s	Headloss m/km	Friction Factor
Pipe 1	685.00	300	120	88.01	1.25	5.88	0.022
Pipe P2A	120.00	400	120	-134.48	1.07	3.18	0.022
Pipe P2B	460.00	400	120	-133.81	1.06	3.15	0.022
Pipe P2C	300.00	400	120	120.49	0.96	2.59	0.022
Pipe P2D	235.00	400	120	120.49	0.96	2.59	0.022
Pipe P3	260.00	300	120	88.01	1.25	5.88	0.022
Pipe P4	175.00	300	120	82.60	1.17	5.23	0.023
Pipe P5	83.00	300	120	8.52	0.12	0.08	0.032
Pipe P6	82.00	300	120	6.50	0.09	0.05	0.033
Pipe P7	75.00	300	120	57.98	0.82	2.72	0.024
Pipe P8	75.00	300	120	58.18	0.82	2.73	0.024
Pipe P9	90.00	300	120	-58.36	0.83	2.75	0.024
Pipe P11	85.00	300	120	-109.68	1.55	8.84	0.022
Pipe P12	85.00	300	120	-109.68	1.55	8.84	0.022
Pipe P13	85.00	300	120	-110.08	1.56	8.90	0.022
Pipe P14	84.00	300	120	62.36	0.88	3.11	0.024
Pipe P15	92.00	200	110	61.47	1.96	25.63	0.026
Pipe P16	92.00	200	110	21.27	0.68	3.59	0.031
Pipe P17	110.00	200	110	-32.19	1.02	7.73	0.029
Pipe P18	110.00	200	110	-32.63	1.04	7.93	0.029
Pipe P19	76.00	200	110	-32.99	1.05	8.09	0.029
Pipe P20	110.00	300	120	-8.82	0.12	0.08	0.031
Pipe P21	110.00	300	120	-9.26	0.13	0.09	0.031
Pipe P22	84.00	300	120	-24.50	0.35	0.55	0.027
Pipe P23	60.00	300	120	24.61	0.35	0.56	0.027
Pipe P24	85.00	200	110	1.35	0.04	0.02	0.046
Pipe P25	83.00	200	110	0.99	0.03	0.01	0.048
Pipe P26	84.00	200	110	8.70	0.28	0.69	0.035
Pipe P27	89.00	200	110	-8.02	0.26	0.59	0.036
Pipe P28	100.00	200	110	-8.53	0.27	0.66	0.035
Pipe P29	75.00	200	110	-8.67	0.28	0.68	0.035
Pipe P30	110.00	200	110	-0.04	0.00	0.00	0.000
Pipe P31	99.00	200	110	0.53	0.02	0.00	0.053
Pipe P32	80.00	300	120	26.22	0.37	0.62	0.027
Pipe P33	72.00	300	120	26.97	0.38	0.66	0.027
Pipe P34	103.00	300	120	27.31	0.39	0.67	0.027
Pipe P35	79.00	300	120	-36.46	0.52	1.15	0.025
Pipe P36	102.00	300	120	-29.54	0.42	0.78	0.026
Pipe P37	101.00	300	120	-30.04	0.43	0.80	0.026
Pipe P38	40.00	250	110	-8.23	0.17	0.21	0.036
Pipe P39	40.00	250	110	-8.12	0.17	0.20	0.036
Pipe P40	42.00	200	110	7.76	0.25	0.56	0.036
Pipe P41	58.00	200	110	7.70	0.25	0.55	0.036
Pipe P42	100.00	200	110	-7.51	0.24	0.52	0.036
Pipe P43	76.00	200	110	-7.21	0.23	0.48	0.036
Pipe P10	90.00	300	120	-58.98	0.83	2.80	0.024
Pipe P44	65.00	250	110	-0.14	0.00	0.00	0.086
Pipe P45	125.00	300	120	-38.50	0.54	1.27	0.025
Pipe P46	85.00	200	110	-10.67	0.34	1.00	0.034
Pipe P47	73.00	200	110	-11.15	0.35	1.09	0.034
Pipe P48	75.00	200	110	-11.61	0.37	1.17	0.034
Pipe P49	80.00	200	110	-11.81	0.38	1.21	0.034
Pipe P50	90.00	300	120	-49.64	0.70	2.04	0.024
Pipe P51	85.00	300	120	37.65	0.53	1.22	0.025
Pipe N52	100.00	300	120	36.45	0.52	1.15	0.025
Pipe P53	85.00	200	110	13.41	0.43	1.53	0.033
Pipe P54	79.00	250	110	7.21	0.15	0.16	0.037
Pipe P55	70.00	250	110	6.63	0.14	0.14	0.038
Pipe P56	102.00	300	120	15.02	0.21	0.22	0.029
Pipe P57	101.00	300	120	14.49	0.21	0.21	0.029
Pipe P58	82.00	300	120	-17.69	0.25	0.30	0.028
Pipe P59	110.00	300	120	9.57	0.14	0.10	0.031
Pipe P60	110.00	300	120	9.05	0.13	0.09	0.031
Pipe P61	95.00	300	120	-8.72	0.12	0.08	0.031
Pipe P62	110.00	300	120	8.36	0.12	0.08	0.032
Pipe P63	110.00	300	120	7.84	0.11	0.07	0.032
Pipe P64	79.00	200	110	-7.73	0.25	0.55	0.036
Pipe P65	40.00	300	120	-15.15	0.21	0.23	0.029
Pipe P66	40.00	300	120	14.95	0.21	0.22	0.029
Pipe P67	175.00	250	110	5.00	0.10	0.08	0.039
Pipe P68	83.00	250	110	3.39	0.07	0.04	0.042
Pipe P69	70.00	250	110	3.61	0.07	0.05	0.041
Pipe P70	62.00	250	110	1.22	0.02	0.01	0.048
Pipe P71	75.00	250	110	1.08	0.02	0.00	0.050
Pipe P72	60.00	250	110	1.09	0.02	0.00	0.048
Pipe P73	60.00	250	110	1.09	0.02	0.00	0.049
Pipe P74	85.00	250	110	2.01	0.04	0.02	0.045
Pipe P75	85.00	250	110	1.32	0.03	0.01	0.048
Pipe P76	85.00	200	110	0.66	0.02	0.01	0.052
Pipe P77	85.00	200	110	0.50	0.02	0.00	0.053
Pipe P78	82.00	200	110	-73.95	2.35	36.09	0.026
Pipe P80	360.00	300	120	-47.20	0.67	1.86	0.025
Pipe P81	280.00	300	120	-49.00	0.69	1.99	0.024
Pipe P82	320.00	300	120	-55.83	0.79	2.53	0.024

Junction Report

Node ID	Elevation m	Demand LPS	Total Head m	Pressure m	Pressure kPa	Pressure psi
Resvr 1	116.80	-130.88	116.80	0.00	0.00	0.00
Resvr 2	116.90	-82.61	116.90	0.00	0.00	0.00
Junc N1	80.75	0.00	113.32	32.57	319.51	46.34
Junc N2	88.25	2.02	111.03	22.78	223.47	32.41
Junc N3	88.12	0.11	110.92	22.80	223.67	32.44
Junc N4	87.85	0.20	111.08	23.23	227.89	33.05
Junc N5	87.19	0.62	111.43	24.24	237.79	34.49
Junc N6	84.95	0.00	112.33	27.38	268.60	38.96
Junc N7	82.95	0.40	113.04	30.09	295.18	42.81
Junc N8	88.28	0.33	110.43	22.15	217.29	31.52
Junc N9	88.54	0.40	109.53	20.99	205.91	29.86
Junc N10	88.80	0.22	110.38	21.58	211.70	30.70
Junc N11	90.47	95.44	105.82	15.35	150.58	21.84
Junc N12	92.25	63.36	106.31	14.06	137.93	20.00
Junc N13	89.86	0.44	110.24	20.38	199.93	29.00
Junc N14	91.70	0.11	110.19	18.49	181.39	26.31
Junc N15	91.36	0.25	110.28	18.92	185.61	26.92
Junc N16	89.81	0.36	110.34	20.53	201.40	29.21
Junc N17	88.25	0.31	110.40	22.15	217.29	31.52
Junc N18	88.10	0.47	110.41	22.31	218.86	31.74
Junc N19	88.74	0.14	110.47	21.73	213.17	30.92
Junc N20	89.41	0.57	110.38	20.97	205.72	29.84
Junc N21	90.00	0.34	110.43	20.43	200.42	29.07
Junc N22	90.33	0.30	110.63	20.30	199.14	28.88
Junc N23	90.11	0.50	110.72	20.61	202.18	29.32
Junc N24	89.95	0.11	110.81	20.86	204.64	29.68
Junc N25	90.15	0.22	110.80	20.65	202.58	29.38
Junc N26	90.00	0.06	110.77	20.77	203.75	29.55
Junc N27	90.60	0.19	110.73	20.13	197.48	28.64
Junc N28	91.00	0.30	110.67	19.67	192.96	27.99
Junc N29	89.20	0.53	111.01	21.81	213.96	31.03
Junc N30	88.35	0.48	111.11	22.76	223.28	32.38
Junc N31	88.30	0.46	111.20	22.90	224.65	32.58
Junc N32	88.10	0.20	111.30	23.20	227.59	33.01
Junc N33	87.40	0.18	111.41	24.01	235.54	34.16
Junc N34	87.95	1.20	111.29	23.34	228.97	33.21
Junc N35	87.50	0.58	111.15	23.65	232.01	33.65
Junc N36	86.20	0.54	111.14	24.94	244.66	35.49
Junc N37	89.83	0.53	111.14	21.31	209.05	30.32
Junc N38	90.80	0.39	111.08	20.28	198.95	28.85
Junc N39	91.08	0.52	111.07	19.99	196.10	28.44
Junc N40	90.90	0.36	111.05	20.15	197.67	28.67
Junc N41	90.64	0.52	111.04	20.40	200.12	29.03
Junc N42	90.30	0.42	111.03	20.73	203.36	29.50
Junc N43	90.00	0.20	111.02	21.02	206.21	29.91
Junc N44	89.55	0.22	111.12	21.57	211.60	30.69
Junc N45	88.50	0.17	111.12	22.62	221.90	32.18
Junc N46	87.00	0.14	111.12	24.12	236.62	34.32
Junc N47	86.15	1.08	111.12	24.97	244.96	35.53
Junc N48	86.66	0.69	110.92	24.26	237.99	34.52
Junc N49	84.50	0.66	110.92	26.42	259.18	37.59
Junc N50	82.68	0.16	110.92	28.24	277.03	40.18
Junc N51	81.20	0.50	110.92	29.72	291.55	42.29
Junc N52	85.65	0.00	111.14	25.49	250.06	36.27
Junc N53	85.10	1.09	111.14	26.04	255.45	37.05
Junc N54	80.85	0.00	114.33	33.48	328.44	47.64
Junc KNE01,14-17	81.00	13.32	115.06	34.06	334.13	48.46
Junc KNE02,11-13,21	82.23	10.41	113.75	31.52	309.21	44.85
Junc KNE03	88.85	0.80	111.16	22.31	218.86	31.74
Junc KNE04,5-6,20	84.00	5.41	111.96	27.96	274.29	39.78
Junc KNE07	88.38	0.13	111.15	22.77	223.37	32.40
Junc KNE08	90.72	0.22	110.37	19.65	192.77	27.96
Junc KNE09	88.86	0.48	110.52	21.66	212.48	30.82
Junc KNE10	89.84	0.22	110.82	20.98	205.81	29.85
Junc KNE18	87.52	0.18	111.24	23.72	232.69	33.75
Junc KNE19	78.25	0.67	116.44	38.19	374.64	54.34
Junc KNE22	92.65	0.33	110.05	17.40	170.69	24.76
Junc KNE23	91.30	0.33	111.06	19.76	193.85	28.11
Junc KNE24	90.60	0.20	111.11	20.51	201.20	29.18
Junc KNE25	87.40	1.06	111.62	24.22	237.60	34.46
Junc KNE26	90.30	0.14	110.80	20.50	201.11	29.17

Minimum Pressure
Fireflow Applied (sum)

Pipe Report

Link ID	Length m	Diameter mm	Roughness	Flow LPS	Velocity m/s	Headloss m/km	Friction Factor
Pipe 1	685.00	300	120	82.61	1.17	5.23	0.023
Pipe P2A	120.00	400	120	-130.88	1.04	3.02	0.022
Pipe P2B	460.00	400	120	-130.21	1.04	2.99	0.022
Pipe P2C	300.00	400	120	116.89	0.93	2.45	0.022
Pipe P2D	235.00	400	120	116.89	0.93	2.45	0.022
Pipe P3	260.00	300	120	82.61	1.17	5.23	0.023
Pipe P4	175.00	300	120	77.20	1.09	4.61	0.023
Pipe P5	83.00	300	120	41.44	0.59	1.46	0.025
Pipe P6	82.00	300	120	39.42	0.56	1.33	0.025
Pipe P7	75.00	300	120	50.54	0.71	2.11	0.024
Pipe P8	75.00	300	120	50.74	0.72	2.12	0.024
Pipe P9	90.00	300	120	-50.92	0.72	2.14	0.024
Pipe P11	85.00	300	120	-106.08	1.50	8.31	0.022
Pipe P12	85.00	300	120	-106.08	1.50	8.31	0.022
Pipe P13	85.00	300	120	-106.48	1.51	8.37	0.022
Pipe P14	84.00	300	120	87.84	1.24	5.86	0.022
Pipe P15	92.00	200	110	36.36	1.16	9.69	0.028
Pipe P16	92.00	200	110	-35.41	1.13	9.23	0.029
Pipe P17	110.00	200	110	71.37	2.27	33.79	0.026
Pipe P18	110.00	200	110	-24.07	0.77	4.51	0.030
Pipe P19	76.00	200	110	-87.43	2.78	49.21	0.025
Pipe P20	110.00	300	120	-44.65	0.63	1.67	0.025
Pipe P21	110.00	300	120	-45.09	0.64	1.70	0.025
Pipe P22	84.00	300	120	-43.11	0.61	1.57	0.025
Pipe P23	60.00	300	120	43.22	0.61	1.58	0.025
Pipe P24	85.00	200	110	-8.55	0.27	0.66	0.035
Pipe P25	83.00	200	110	-8.91	0.28	0.72	0.035
Pipe P26	84.00	200	110	-6.05	0.19	0.35	0.037
Pipe P27	89.00	200	110	-3.17	0.10	0.11	0.041
Pipe P28	100.00	200	110	-8.29	0.26	0.63	0.035
Pipe P29	75.00	200	110	-8.43	0.27	0.65	0.035
Pipe P30	110.00	200	110	-4.65	0.15	0.21	0.038
Pipe P31	99.00	200	110	-4.08	0.13	0.17	0.039
Pipe P32	80.00	300	120	34.92	0.49	1.06	0.026
Pipe P33	72.00	300	120	31.06	0.44	0.85	0.026
Pipe P34	103.00	300	120	31.40	0.44	0.87	0.026
Pipe P35	79.00	300	120	-40.31	0.57	1.39	0.025
Pipe P36	102.00	300	120	-32.61	0.46	0.94	0.026
Pipe P37	101.00	300	120	-33.11	0.47	0.96	0.026
Pipe P38	40.00	250	110	-9.01	0.18	0.25	0.036
Pipe P39	40.00	250	110	-8.90	0.18	0.24	0.036
Pipe P40	42.00	200	110	8.54	0.27	0.66	0.035
Pipe P41	58.00	200	110	8.48	0.27	0.65	0.035
Pipe P42	100.00	200	110	-8.29	0.26	0.63	0.035
Pipe P43	76.00	200	110	-7.99	0.25	0.59	0.036
Pipe P10	90.00	300	120	-51.54	0.73	2.18	0.024
Pipe P44	65.00	250	110	-0.14	0.00	0.00	0.086
Pipe P45	125.00	300	120	-42.35	0.60	1.52	0.025
Pipe P46	85.00	200	110	-11.62	0.37	1.17	0.034
Pipe P47	73.00	200	110	-12.10	0.39	1.26	0.033
Pipe P48	75.00	200	110	-12.56	0.40	1.35	0.033
Pipe P49	80.00	200	110	-12.76	0.41	1.39	0.033
Pipe P50	90.00	300	120	-53.49	0.76	2.34	0.024
Pipe P51	85.00	300	120	40.55	0.57	1.40	0.025
Pipe N52	100.00	300	120	39.35	0.56	1.32	0.025
Pipe P53	85.00	200	110	14.67	0.47	1.80	0.032
Pipe P54	79.00	250	110	7.66	0.16	0.18	0.037
Pipe P55	70.00	250	110	7.08	0.14	0.16	0.037
Pipe P56	102.00	300	120	16.23	0.23	0.26	0.029
Pipe P57	101.00	300	120	15.70	0.22	0.24	0.029
Pipe P58	82.00	300	120	-19.33	0.27	0.36	0.028
Pipe P59	110.00	300	120	10.44	0.15	0.11	0.031
Pipe P60	110.00	300	120	9.92	0.14	0.10	0.031
Pipe P61	95.00	300	120	-9.59	0.14	0.10	0.031
Pipe P62	110.00	300	120	9.23	0.13	0.09	0.031
Pipe P63	110.00	300	120	8.71	0.12	0.08	0.031
Pipe P64	79.00	200	110	-8.50	0.27	0.66	0.035
Pipe P65	40.00	300	120	-16.79	0.24	0.27	0.029
Pipe P66	40.00	300	120	16.59	0.23	0.27	0.029
Pipe P67	175.00	250	110	5.45	0.11	0.10	0.039
Pipe P68	83.00	250	110	3.84	0.08	0.05	0.041
Pipe P69	70.00	250	110	4.06	0.08	0.06	0.040
Pipe P70	62.00	250	110	1.22	0.02	0.01	0.049
Pipe P71	75.00	250	110	1.08	0.02	0.00	0.049
Pipe P72	60.00	250	110	1.09	0.02	0.00	0.049
Pipe P73	60.00	250	110	1.09	0.02	0.00	0.048
Pipe P74	85.00	250	110	2.01	0.04	0.02	0.045
Pipe P75	85.00	250	110	1.32	0.03	0.01	0.048
Pipe P76	85.00	200	110	0.66	0.02	0.01	0.052
Pipe P77	85.00	200	110	0.50	0.02	0.00	0.054
Pipe P78	82.00	200	110	-35.63	1.13	9.33	0.028
Pipe P80	360.00	300	120	-45.60	0.65	1.74	0.025
Pipe P81	280.00	300	120	-47.40	0.67	1.87	0.024
Pipe P82	320.00	300	120	-54.23	0.77	2.40	0.024

Junction Report

Node ID	Elevation m	Demand LPS	Total Head m	Pressure m	Pressure kPa	Pressure psi
Resvr 1	116.80	-129.77	116.80	0.00	0.00	0.00
Resvr 2	116.90	-81.72	116.90	0.00	0.00	0.00
Junc N1	80.75	0.00	113.39	32.64	320.20	46.44
Junc N2	88.25	2.02	111.14	22.89	224.55	32.57
Junc N3	88.12	0.11	111.03	22.91	224.75	32.60
Junc N4	87.85	0.20	111.18	23.33	228.87	33.19
Junc N5	87.19	0.62	111.52	24.33	238.68	34.62
Junc N6	84.95	0.00	112.41	27.46	269.38	39.07
Junc N7	82.95	0.40	113.10	30.15	295.77	42.90
Junc N8	88.28	0.33	110.54	22.26	218.37	31.67
Junc N9	88.54	0.40	109.75	21.21	208.07	30.18
Junc N10	88.80	0.22	110.55	21.75	213.37	30.95
Junc N11	90.47	61.44	106.35	15.88	155.78	22.59
Junc N12	92.25	95.36	106.31	14.06	137.93	20.00
Junc N13	89.86	0.44	110.35	20.49	201.01	29.15
Junc N14	91.70	0.11	110.29	18.59	182.37	26.45
Junc N15	91.36	0.25	110.39	19.03	186.68	27.08
Junc N16	89.81	0.36	110.45	20.64	202.48	29.37
Junc N17	88.25	0.31	110.51	22.26	218.37	31.67
Junc N18	88.10	0.47	110.52	22.42	219.94	31.90
Junc N19	88.74	0.14	110.58	21.84	214.25	31.07
Junc N20	89.41	0.57	110.49	21.08	206.79	29.99
Junc N21	90.00	0.34	110.53	20.53	201.40	29.21
Junc N22	90.33	0.30	110.73	20.40	200.12	29.03
Junc N23	90.11	0.50	110.82	20.71	203.17	29.47
Junc N24	89.95	0.11	110.91	20.96	205.62	29.82
Junc N25	90.15	0.22	110.90	20.75	203.56	29.52
Junc N26	90.00	0.06	110.87	20.87	204.73	29.69
Junc N27	90.60	0.19	110.84	20.24	198.55	28.80
Junc N28	91.00	0.30	110.77	19.77	193.94	28.13
Junc N29	89.20	0.53	111.11	21.91	214.94	31.17
Junc N30	88.35	0.48	111.21	22.86	224.26	32.53
Junc N31	88.30	0.46	111.30	23.00	225.63	32.72
Junc N32	88.10	0.20	111.40	23.30	228.57	33.15
Junc N33	87.40	0.18	111.51	24.11	236.52	34.30
Junc N34	87.95	1.20	111.39	23.44	229.95	33.35
Junc N35	87.50	0.58	111.24	23.74	232.89	33.78
Junc N36	86.20	0.54	111.23	25.03	245.54	35.61
Junc N37	89.83	0.53	111.23	21.40	209.93	30.45
Junc N38	90.80	0.39	111.18	20.38	199.93	29.00
Junc N39	91.08	0.52	111.17	20.09	197.08	28.58
Junc N40	90.90	0.36	111.15	20.25	198.65	28.81
Junc N41	90.64	0.52	111.14	20.50	201.11	29.17
Junc N42	90.30	0.42	111.13	20.83	204.34	29.64
Junc N43	90.00	0.20	111.12	21.12	207.19	30.05
Junc N44	89.55	0.22	111.21	21.66	212.48	30.82
Junc N45	88.50	0.17	111.22	22.72	222.88	32.33
Junc N46	87.00	0.14	111.22	24.22	237.60	34.46
Junc N47	86.15	1.08	111.22	25.07	245.94	35.67
Junc N48	86.66	0.69	111.03	24.37	239.07	34.67
Junc N49	84.50	0.66	111.03	26.53	260.26	37.75
Junc N50	82.68	0.16	111.03	28.35	278.11	40.34
Junc N51	81.20	0.50	111.03	29.83	292.63	42.44
Junc N52	85.65	0.00	111.23	25.58	250.94	36.40
Junc N53	85.10	1.09	111.23	26.13	256.34	37.18
Junc N54	80.85	0.00	114.37	33.52	328.83	47.69
Junc KNE01,14-17	81.00	13.32	115.09	34.09	334.42	48.50
Junc KNE02,11-13,21	82.23	10.41	113.80	31.57	309.70	44.92
Junc KNE03	88.85	0.80	111.26	22.41	219.84	31.89
Junc KNE04,5-6	84.00	5.41	112.05	28.05	275.17	39.91
Junc KNE07	88.38	0.13	111.26	22.88	224.45	32.55
Junc KNE08	90.72	0.22	110.47	19.75	193.75	28.10
Junc KNE09	88.86	0.48	110.62	21.76	213.47	30.96
Junc KNE10	89.84	0.22	110.92	21.08	206.79	29.99
Junc KNE18	87.52	0.18	111.34	23.82	233.67	33.89
Junc KNE19	78.25	0.67	116.44	38.19	374.64	54.34
Junc KNE22	92.65	0.33	110.16	17.51	171.77	24.91
Junc KNE23	91.30	0.33	111.16	19.86	194.83	28.26
Junc KNE24	90.60	0.20	111.21	20.61	202.18	29.32
Junc KNE25	87.40	1.06	111.72	24.32	238.58	34.60
Junc KNE26	90.3	0.14	110.90	20.60		

Minimum Pressure
Fireflow Applied (sum)

Pipe Report

Link ID	Length m	Diameter mm	Roughness	Flow LPS	Velocity m/s	Headloss m/km	Friction Factor
Pipe 1	685.00	300	120	81.72	1.16	5.13	0.023
Pipe P2A	120.00	400	120	-129.77	1.03	2.97	0.022
Pipe P2B	460.00	400	120	-129.10	1.03	2.95	0.022
Pipe P2C	300.00	400	120	115.78	0.92	2.41	0.022
Pipe P2D	235.00	400	120	115.78	0.92	2.41	0.022
Pipe P3	260.00	300	120	81.72	1.16	5.13	0.023
Pipe P4	175.00	300	120	76.31	1.08	4.52	0.023
Pipe P5	83.00	300	120	41.74	0.59	1.48	0.025
Pipe P6	82.00	300	120	39.72	0.56	1.35	0.025
Pipe P7	75.00	300	120	49.72	0.70	2.04	0.024
Pipe P8	75.00	300	120	49.92	0.71	2.06	0.024
Pipe P9	90.00	300	120	-50.10	0.71	2.07	0.024
Pipe P11	85.00	300	120	-104.97	1.49	8.15	0.022
Pipe P12	85.00	300	120	-104.97	1.49	8.15	0.022
Pipe P13	85.00	300	120	-105.37	1.49	8.21	0.022
Pipe P14	84.00	300	120	87.32	1.24	5.80	0.022
Pipe P15	92.00	200	110	34.18	1.09	8.64	0.029
Pipe P16	92.00	200	110	-34.22	1.09	8.66	0.029
Pipe P17	110.00	200	110	67.99	2.16	30.89	0.026
Pipe P18	110.00	200	110	6.55	0.21	0.41	0.037
Pipe P19	76.00	200	110	-88.81	2.83	50.65	0.025
Pipe P20	110.00	300	120	-45.67	0.65	1.75	0.025
Pipe P21	110.00	300	120	-46.11	0.65	1.78	0.025
Pipe P22	84.00	300	120	-43.47	0.61	1.59	0.025
Pipe P23	60.00	300	120	43.58	0.62	1.60	0.025
Pipe P24	85.00	200	110	-8.80	0.28	0.70	0.035
Pipe P25	83.00	200	110	-9.16	0.29	0.75	0.035
Pipe P26	84.00	200	110	-6.71	0.21	0.42	0.036
Pipe P27	89.00	200	110	-2.76	0.09	0.08	0.042
Pipe P28	100.00	200	110	-8.10	0.26	0.60	0.035
Pipe P29	75.00	200	110	-8.24	0.26	0.62	0.035
Pipe P30	110.00	200	110	-4.86	0.15	0.23	0.038
Pipe P31	99.00	200	110	-4.29	0.14	0.19	0.039
Pipe P32	80.00	300	120	35.03	0.50	1.07	0.026
Pipe P33	72.00	300	120	30.95	0.44	0.85	0.026
Pipe P34	103.00	300	120	31.29	0.44	0.87	0.026
Pipe P35	79.00	300	120	-40.01	0.57	1.37	0.025
Pipe P36	102.00	300	120	-32.38	0.46	0.92	0.026
Pipe P37	101.00	300	120	-32.88	0.47	0.95	0.026
Pipe P38	40.00	250	110	-8.95	0.18	0.24	0.036
Pipe P39	40.00	250	110	-8.84	0.18	0.24	0.036
Pipe P40	42.00	200	110	8.48	0.27	0.65	0.035
Pipe P41	58.00	200	110	8.42	0.27	0.65	0.035
Pipe P42	100.00	200	110	-8.23	0.26	0.62	0.035
Pipe P43	76.00	200	110	-7.93	0.25	0.58	0.036
Pipe P10	90.00	300	120	-50.72	0.72	2.12	0.024
Pipe P44	65.00	250	110	-0.14	0.00	0.00	0.086
Pipe P45	125.00	300	120	-42.05	0.59	1.50	0.025
Pipe P46	85.00	200	110	-11.55	0.37	1.16	0.034
Pipe P47	73.00	200	110	-12.03	0.38	1.25	0.033
Pipe P48	75.00	200	110	-12.49	0.40	1.34	0.033
Pipe P49	80.00	200	110	-12.69	0.40	1.38	0.033
Pipe P50	90.00	300	120	-53.19	0.75	2.32	0.024
Pipe P51	85.00	300	120	40.32	0.57	1.39	0.025
Pipe N52	100.00	300	120	39.12	0.55	1.31	0.025
Pipe P53	85.00	200	110	14.57	0.46	1.78	0.033
Pipe P54	79.00	250	110	7.62	0.16	0.18	0.037
Pipe P55	70.00	250	110	7.04	0.14	0.16	0.037
Pipe P56	102.00	300	120	16.13	0.23	0.25	0.029
Pipe P57	101.00	300	120	15.60	0.22	0.24	0.029
Pipe P58	82.00	300	120	-19.20	0.27	0.35	0.028
Pipe P59	110.00	300	120	10.37	0.15	0.11	0.031
Pipe P60	110.00	300	120	9.85	0.14	0.10	0.031
Pipe P61	95.00	300	120	-9.52	0.13	0.10	0.031
Pipe P62	110.00	300	120	9.16	0.13	0.09	0.031
Pipe P63	110.00	300	120	8.64	0.12	0.08	0.031
Pipe P64	79.00	200	110	-8.44	0.27	0.65	0.035
Pipe P65	40.00	300	120	-16.66	0.24	0.27	0.029
Pipe P66	40.00	300	120	16.46	0.23	0.26	0.029
Pipe P67	175.00	250	110	5.41	0.11	0.10	0.039
Pipe P68	83.00	250	110	3.80	0.08	0.05	0.041
Pipe P69	70.00	250	110	4.02	0.08	0.06	0.041
Pipe P70	62.00	250	110	1.22	0.02	0.01	0.049
Pipe P71	75.00	250	110	1.08	0.02	0.00	0.049
Pipe P72	60.00	250	110	1.09	0.02	0.00	0.049
Pipe P73	60.00	250	110	1.09	0.02	0.00	0.048
Pipe P74	85.00	250	110	2.01	0.04	0.02	0.045
Pipe P75	85.00	250	110	1.32	0.03	0.01	0.048
Pipe P76	85.00	200	110	0.66	0.02	0.01	0.052
Pipe P77	85.00	200	110	0.50	0.02	0.00	0.053
Pipe P78	82.00	200	110	-34.44	1.10	8.76	0.029
Pipe P80	360.00	300	120	-45.14	0.64	1.71	0.025
Pipe P81	280.00	300	120	-46.94	0.66	1.84	0.025
Pipe P82	320.00	300	120	-53.77	0.76	2.36	0.024

Junction Report

Node ID	Elevation m	Demand LPS	Total Head m	Pressure m	Pressure kPa	Pressure psi
Resvr 1	116.80	-137.74	116.80	0.00	0.00	0.00
Resvr 2	116.90	-84.75	116.90	0.00	0.00	0.00
Junc N1	80.75	0.00	113.14	32.39	317.75	46.09
Junc N2	88.25	2.02	110.67	22.42	219.94	31.90
Junc N3	88.12	0.11	110.49	22.37	219.45	31.83
Junc N4	87.85	0.20	110.62	22.77	223.37	32.40
Junc N5	87.19	0.62	110.89	23.70	232.50	33.72
Junc N6	84.95	0.00	111.84	26.89	263.79	38.26
Junc N7	82.95	0.40	112.63	29.68	291.16	42.23
Junc N8	88.28	0.33	109.94	21.66	212.48	30.82
Junc N9	88.54	0.40	109.98	21.44	210.33	30.51
Junc N10	88.80	0.22	110.44	21.64	212.29	30.79
Junc N11	90.47	0.44	109.66	19.19	188.25	27.30
Junc N12	92.25	0.36	109.36	17.11	167.85	24.34
Junc N13	89.86	0.44	109.55	19.69	193.16	28.02
Junc N14	91.70	95.11	108.69	16.99	166.67	24.17
Junc N15	91.36	72.25	108.70	17.34	170.11	24.67
Junc N16	89.81	0.36	109.00	19.19	188.25	27.30
Junc N17	88.25	0.31	109.31	21.06	206.60	29.96
Junc N18	88.10	0.47	109.24	21.14	207.38	30.08
Junc N19	88.74	0.14	109.26	20.52	201.30	29.20
Junc N20	89.41	0.57	109.07	19.66	192.86	27.97
Junc N21	90.00	0.34	109.07	19.07	187.08	27.13
Junc N22	90.33	0.30	109.46	19.13	187.67	27.22
Junc N23	90.11	0.50	109.62	19.51	191.39	27.76
Junc N24	89.95	0.11	109.77	19.82	194.43	28.20
Junc N25	90.15	0.22	109.75	19.60	192.28	27.89
Junc N26	90.00	0.06	109.71	19.71	193.36	28.04
Junc N27	90.60	0.19	109.64	19.04	186.78	27.09
Junc N28	91.00	0.30	109.54	18.54	181.88	26.38
Junc N29	89.20	0.53	110.10	20.90	205.03	29.74
Junc N30	88.35	0.48	110.26	21.91	214.94	31.17
Junc N31	88.30	0.46	110.40	22.10	216.80	31.44
Junc N32	88.10	0.20	110.56	22.46	220.33	31.96
Junc N33	87.40	0.18	110.73	23.33	228.87	33.19
Junc N34	87.95	1.20	110.55	22.60	221.71	32.16
Junc N35	87.50	0.58	110.33	22.83	223.96	32.48
Junc N36	86.20	0.54	110.31	24.11	236.52	34.30
Junc N37	89.83	0.53	110.31	20.48	200.91	29.14
Junc N38	90.80	0.39	110.22	19.42	190.51	27.63
Junc N39	91.08	0.52	110.20	19.12	187.57	27.20
Junc N40	90.90	0.36	110.17	19.27	189.04	27.42
Junc N41	90.64	0.52	110.15	19.51	191.39	27.76
Junc N42	90.30	0.42	110.14	19.84	194.63	28.23
Junc N43	90.00	0.20	110.12	20.12	197.38	28.63
Junc N44	89.55	0.22	110.28	20.73	203.36	29.50
Junc N45	88.50	0.17	110.28	21.78	213.66	30.99
Junc N46	87.00	0.14	110.28	23.28	228.38	33.12
Junc N47	86.15	1.08	110.28	24.13	236.72	34.33
Junc N48	86.66	0.69	110.49	23.83	233.77	33.91
Junc N49	84.50	0.66	110.49	25.99	254.96	36.98
Junc N50	82.68	0.16	110.49	27.81	272.82	39.57
Junc N51	81.20	0.50	110.49	29.29	287.33	41.67
Junc N52	85.65	0.00	110.31	24.66	241.91	35.09
Junc N53	85.10	1.09	110.31	25.21	247.31	35.87
Junc N54	80.85	0.00	114.07	33.22	325.89	47.27
Junc KNE01,14-17	81.00	13.32	114.89	33.89	332.46	48.22
Junc KNE02,11-13,21	82.23	10.41	113.43	31.20	306.07	44.39
Junc KNE03	88.85	0.80	110.35	21.50	210.92	30.59
Junc KNE04,5-6,20	84.00	5.41	111.72	27.72	271.93	39.44
Junc KNE07	88.38	0.13	110.87	22.49	220.63	32.00
Junc KNE08	90.72	0.22	108.93	18.21	178.64	25.91
Junc KNE09	88.86	0.48	109.28	20.42	200.32	29.05
Junc KNE10	89.84	0.22	109.78	19.94	195.61	28.37
Junc KNE18	87.52	0.18	110.74	23.22	227.79	33.04
Junc KNE19	78.25	0.67	116.40	38.15	374.25	54.28
Junc KNE22	92.65	0.33	109.15	16.50	161.87	23.48
Junc KNE23	91.30	0.33	110.18	18.88	185.21	26.86
Junc KNE24	90.60	0.20	110.27	19.67	192.96	27.99
Junc KNE25	87.40	1.06	111.04	23.64	231.91	33.64
Junc KNE26	90.30	0.14	109.75	19.45	190.80	27.67

Minimum Pressure
Fireflow Applied (sum)

Pipe Report

Link ID	Length m	Diameter mm	Roughness	Flow LPS	Velocity m/s	Headloss m/km	Friction Factor
Pipe 1	685.00	300	120	84.75	1.20	5.49	0.022
Pipe P2A	120.00	400	120	-137.74	1.10	3.32	0.022
Pipe P2B	460.00	400	120	-137.07	1.09	3.29	0.022
Pipe P2C	300.00	400	120	123.75	0.98	2.72	0.022
Pipe P2D	235.00	400	120	123.75	0.98	2.72	0.022
Pipe P3	260.00	300	120	84.75	1.20	5.49	0.022
Pipe P4	175.00	300	120	79.34	1.12	4.86	0.023
Pipe P5	83.00	300	120	53.38	0.76	2.33	0.024
Pipe P6	82.00	300	120	51.36	0.73	2.17	0.024
Pipe P7	75.00	300	120	44.11	0.62	1.64	0.025
Pipe P8	75.00	300	120	44.31	0.63	1.65	0.025
Pipe P9	90.00	300	120	-44.49	0.63	1.66	0.025
Pipe P11	85.00	300	120	-112.94	1.60	9.34	0.022
Pipe P12	85.00	300	120	-112.94	1.60	9.34	0.022
Pipe P13	85.00	300	120	-113.34	1.60	9.40	0.022
Pipe P14	84.00	300	120	93.34	1.32	6.56	0.022
Pipe P15	92.00	200	110	-6.29	0.20	0.38	0.037
Pipe P16	92.00	200	110	-25.61	0.82	5.06	0.030
Pipe P17	110.00	200	110	18.92	0.60	2.89	0.031
Pipe P18	110.00	200	110	18.48	0.59	2.77	0.031
Pipe P19	76.00	200	110	18.12	0.58	2.67	0.031
Pipe P20	110.00	300	120	-67.23	0.95	3.57	0.023
Pipe P21	110.00	300	120	-67.67	0.96	3.62	0.023
Pipe P22	84.00	300	120	85.02	1.20	5.52	0.022
Pipe P23	60.00	300	120	10.09	0.14	0.11	0.031
Pipe P24	85.00	200	110	-21.39	0.68	3.63	0.031
Pipe P25	83.00	200	110	-21.75	0.69	3.74	0.031
Pipe P26	84.00	200	110	-31.63	1.01	7.49	0.029
Pipe P27	89.00	200	110	9.57	0.30	0.82	0.035
Pipe P28	100.00	200	110	-4.32	0.14	0.19	0.039
Pipe P29	75.00	200	110	-4.46	0.14	0.20	0.039
Pipe P30	110.00	200	110	-13.42	0.43	1.53	0.033
Pipe P31	99.00	200	110	-12.85	0.41	1.41	0.033
Pipe P32	80.00	300	120	60.94	0.86	2.98	0.024
Pipe P33	72.00	300	120	48.31	0.68	1.94	0.024
Pipe P34	103.00	300	120	48.65	0.69	1.96	0.024
Pipe P35	79.00	300	120	-53.59	0.76	2.35	0.024
Pipe P36	102.00	300	120	-43.20	0.61	1.58	0.025
Pipe P37	101.00	300	120	-43.70	0.62	1.61	0.025
Pipe P38	40.00	250	110	-11.71	0.24	0.40	0.035
Pipe P39	40.00	250	110	-11.60	0.24	0.39	0.035
Pipe P40	42.00	200	110	11.24	0.36	1.10	0.034
Pipe P41	58.00	200	110	11.18	0.36	1.09	0.034
Pipe P42	100.00	200	110	-10.99	0.35	1.06	0.034
Pipe P43	76.00	200	110	-10.69	0.34	1.00	0.034
Pipe P10	90.00	300	120	-45.11	0.64	1.71	0.025
Pipe P44	65.00	250	110	-0.14	0.00	0.00	0.086
Pipe P45	125.00	300	120	-55.63	0.79	2.52	0.024
Pipe P46	85.00	200	110	-14.90	0.47	1.86	0.032
Pipe P47	73.00	200	110	-15.38	0.49	1.97	0.032
Pipe P48	75.00	200	110	-15.84	0.50	2.08	0.032
Pipe P49	80.00	200	110	-16.04	0.51	2.13	0.032
Pipe P50	90.00	300	120	-66.77	0.94	3.53	0.023
Pipe P51	85.00	300	120	50.55	0.72	2.11	0.024
Pipe N52	100.00	300	120	49.35	0.70	2.01	0.024
Pipe P53	85.00	200	110	19.00	0.60	2.91	0.031
Pipe P54	79.00	250	110	9.17	0.19	0.25	0.036
Pipe P55	70.00	250	110	8.59	0.18	0.23	0.036
Pipe P56	102.00	300	120	20.38	0.29	0.39	0.028
Pipe P57	101.00	300	120	19.85	0.28	0.37	0.028
Pipe P58	82.00	300	120	-25.00	0.35	0.57	0.027
Pipe P59	110.00	300	120	13.44	0.19	0.18	0.030
Pipe P60	110.00	300	120	12.92	0.18	0.17	0.030
Pipe P61	95.00	300	120	-12.59	0.18	0.16	0.030
Pipe P62	110.00	300	120	12.23	0.17	0.15	0.030
Pipe P63	110.00	300	120	11.71	0.17	0.14	0.030
Pipe P64	79.00	200	110	-11.16	0.36	1.09	0.034
Pipe P65	40.00	300	120	-22.46	0.32	0.47	0.027
Pipe P66	40.00	300	120	22.26	0.31	0.46	0.027
Pipe P67	175.00	250	110	6.96	0.14	0.15	0.037
Pipe P68	83.00	250	110	5.35	0.11	0.09	0.039
Pipe P69	70.00	250	110	5.57	0.11	0.10	0.039
Pipe P70	62.00	250	110	1.22	0.02	0.01	0.048
Pipe P71	75.00	250	110	1.08	0.02	0.00	0.049
Pipe P72	60.00	250	110	1.09	0.02	0.00	0.049
Pipe P73	60.00	250	110	1.09	0.02	0.00	0.048
Pipe P74	85.00	250	110	2.01	0.04	0.02	0.045
Pipe P75	85.00	250	110	1.32	0.03	0.01	0.048
Pipe P76	85.00	200	110	0.66	0.02	0.01	0.052
Pipe P77	85.00	200	110	0.50	0.02	0.00	0.053
Pipe P78	82.00	200	110	-25.83	0.82	5.15	0.030
Pipe P80	360.00	300	120	-47.20	0.67	1.86	0.025
Pipe P81	280.00	300	120	-49.00	0.69	1.99	0.024
Pipe P82	320.00	300	120	-55.83	0.79	2.53	0.024

Junction Report

Node ID	Elevation m	Demand LPS	Total Head m	Pressure m	Pressure kPa	Pressure psi
Resvr 1	116.80	-138.24	116.80	0.00	0.00	0.00
Resvr 2	116.90	-84.25	116.90	0.00	0.00	0.00
Junc N1	80.75	0.00	113.18	32.43	318.14	46.14
Junc N2	88.25	2.02	110.73	22.48	220.53	31.98
Junc N3	88.12	0.11	110.55	22.43	220.04	31.91
Junc N4	87.85	0.20	110.65	22.80	223.67	32.44
Junc N5	87.19	0.62	110.88	23.69	232.40	33.71
Junc N6	84.95	0.00	111.80	26.85	263.40	38.20
Junc N7	82.95	0.40	112.60	29.65	290.87	42.19
Junc N8	88.28	0.33	110.05	21.77	213.56	30.97
Junc N9	88.54	0.40	110.11	21.57	211.60	30.69
Junc N10	88.80	0.22	110.54	21.74	213.27	30.93
Junc N11	90.47	0.44	109.90	19.43	190.61	27.65
Junc N12	92.25	0.36	109.70	17.45	171.18	24.83
Junc N13	89.86	0.44	109.80	19.94	195.61	28.37
Junc N14	91.70	0.11	109.27	17.57	172.36	25.00
Junc N15	91.36	0.25	109.07	17.71	173.74	25.20
Junc N16	89.81	0.36	108.93	19.12	187.57	27.20
Junc N17	88.25	0.31	108.80	20.55	201.60	29.24
Junc N18	88.10	72.47	106.67	18.57	182.17	26.42
Junc N19	88.74	0.14	107.96	19.22	188.55	27.35
Junc N20	89.41	95.57	105.97	16.56	162.45	23.56
Junc N21	90.00	0.34	108.91	18.91	185.51	26.91
Junc N22	90.33	0.30	109.16	18.83	184.72	26.79
Junc N23	90.11	0.50	109.35	19.24	188.74	27.38
Junc N24	89.95	0.11	109.52	19.57	191.98	27.84
Junc N25	90.15	0.22	109.50	19.35	189.82	27.53
Junc N26	90.00	0.06	109.45	19.45	190.80	27.67
Junc N27	90.60	0.19	109.37	18.77	184.13	26.71
Junc N28	91.00	0.30	109.25	18.25	179.03	25.97
Junc N29	89.20	0.53	109.91	20.71	203.17	29.47
Junc N30	88.35	0.48	110.09	21.74	213.27	30.93
Junc N31	88.30	0.46	110.26	21.96	215.43	31.25
Junc N32	88.10	0.20	110.44	22.34	219.16	31.79
Junc N33	87.40	0.18	110.64	23.24	227.98	33.07
Junc N34	87.95	1.20	110.43	22.48	220.53	31.98
Junc N35	87.50	0.58	110.18	22.68	222.49	32.27
Junc N36	86.20	0.54	110.16	23.96	235.05	34.09
Junc N37	89.83	0.53	110.15	20.32	199.34	28.91
Junc N38	90.80	0.39	110.06	19.26	188.94	27.40
Junc N39	91.08	0.52	110.03	18.95	185.90	26.96
Junc N40	90.90	0.36	109.99	19.09	187.27	27.16
Junc N41	90.64	0.52	109.97	19.33	189.63	27.50
Junc N42	90.30	0.42	109.95	19.65	192.77	27.96
Junc N43	90.00	0.20	109.93	19.93	195.51	28.36
Junc N44	89.55	0.22	110.12	20.57	201.79	29.27
Junc N45	88.50	0.17	110.13	21.63	212.19	30.78
Junc N46	87.00	0.14	110.13	23.13	226.91	32.91
Junc N47	86.15	1.08	110.13	23.98	235.24	34.12
Junc N48	86.66	0.69	110.55	23.89	234.36	33.99
Junc N49	84.50	0.66	110.55	26.05	255.55	37.06
Junc N50	82.68	0.16	110.55	27.87	273.40	39.65
Junc N51	81.20	0.50	110.55	29.35	287.92	41.76
Junc N52	85.65	0.00	110.16	24.51	240.44	34.87
Junc N53	85.10	1.09	110.16	25.06	245.84	35.66
Junc N54	80.85	0.00	114.05	33.20	325.69	47.24
Junc KNE01,14-17	81.00	13.32	114.87	33.87	332.26	48.19
Junc KNE02,11-13,21	82.23	10.41	113.41	31.18	305.88	44.36
Junc KNE03	88.85	0.80	110.20	21.35	209.44	30.38
Junc KNE04,5-6,20	84.00	5.41	111.77	27.77	272.42	39.51
Junc KNE07	88.38	0.13	110.93	22.55	221.22	32.08
Junc KNE08	90.72	0.22	108.90	18.18	178.35	25.87
Junc KNE09	88.86	0.48	108.94	20.08	196.98	28.57
Junc KNE10	89.84	0.22	109.54	19.70	193.26	28.03
Junc KNE18	87.52	0.18	110.75	23.23	227.89	33.05
Junc KNE19	78.25	0.67	116.40	38.15	374.25	54.28
Junc KNE22	92.65	0.33	109.56	16.91	165.89	24.06
Junc KNE23	91.30	0.33	110.01	18.71	183.55	26.62
Junc KNE24	90.60	0.20	110.11	19.51	191.39	27.76
Junc KNE25	87.40	1.06	111.00	23.60	231.52	33.58
Junc KNE26	90.30	0.14	109.50	19.20	188.35	27.32

Minimum Pressure
Fireflow Applied (sum)

Pipe Report

Link ID	Length m	Diameter mm	Roughness	Flow LPS	Velocity m/s	Headloss m/km	Friction Factor
Pipe 1	685.00	300	120	84.25	1.19	5.43	0.022
Pipe P2A	120.00	400	120	-138.24	1.10	3.34	0.022
Pipe P2B	460.00	400	120	-137.57	1.09	3.31	0.022
Pipe P2C	300.00	400	120	124.25	0.99	2.74	0.022
Pipe P2D	235.00	400	120	124.25	0.99	2.74	0.022
Pipe P3	260.00	300	120	84.25	1.19	5.43	0.022
Pipe P4	175.00	300	120	78.84	1.12	4.80	0.023
Pipe P5	83.00	300	120	53.95	0.76	2.38	0.024
Pipe P6	82.00	300	120	51.93	0.73	2.21	0.024
Pipe P7	75.00	300	120	39.45	0.56	1.33	0.025
Pipe P8	75.00	300	120	39.65	0.56	1.34	0.025
Pipe P9	90.00	300	120	-39.83	0.56	1.35	0.025
Pipe P11	85.00	300	120	-113.44	1.60	9.41	0.022
Pipe P12	85.00	300	120	-113.44	1.60	9.41	0.022
Pipe P13	85.00	300	120	-113.84	1.61	9.47	0.022
Pipe P14	84.00	300	120	89.26	1.26	6.04	0.022
Pipe P15	92.00	200	110	-8.87	0.28	0.71	0.035
Pipe P16	92.00	200	110	-24.54	0.78	4.68	0.030
Pipe P17	110.00	200	110	15.27	0.49	1.94	0.032
Pipe P18	110.00	200	110	14.83	0.47	1.84	0.032
Pipe P19	76.00	200	110	14.47	0.46	1.76	0.033
Pipe P20	110.00	300	120	-51.55	0.73	2.18	0.024
Pipe P21	110.00	300	120	-51.99	0.74	2.22	0.024
Pipe P22	84.00	300	120	65.69	0.93	3.42	0.023
Pipe P23	60.00	300	120	-65.58	0.93	3.41	0.023
Pipe P24	85.00	200	110	14.01	0.45	1.66	0.033
Pipe P25	83.00	200	110	13.65	0.43	1.58	0.033
Pipe P26	84.00	200	110	-45.81	1.46	14.87	0.027
Pipe P27	89.00	200	110	59.16	1.88	23.87	0.026
Pipe P28	100.00	200	110	-42.44	1.35	12.91	0.028
Pipe P29	75.00	200	110	-42.58	1.36	12.98	0.028
Pipe P30	110.00	200	110	-29.13	0.93	6.43	0.029
Pipe P31	99.00	200	110	66.44	2.11	29.59	0.026
Pipe P32	80.00	300	120	-51.32	0.73	2.17	0.024
Pipe P33	72.00	300	120	15.34	0.22	0.23	0.029
Pipe P34	103.00	300	120	15.68	0.22	0.24	0.029
Pipe P35	79.00	300	120	-58.75	0.83	2.78	0.024
Pipe P36	102.00	300	120	-47.31	0.67	1.86	0.024
Pipe P37	101.00	300	120	-47.81	0.68	1.90	0.024
Pipe P38	40.00	250	110	-12.75	0.26	0.47	0.034
Pipe P39	40.00	250	110	-12.64	0.26	0.46	0.034
Pipe P40	42.00	200	110	12.28	0.39	1.30	0.033
Pipe P41	58.00	200	110	12.22	0.39	1.29	0.033
Pipe P42	100.00	200	110	-12.03	0.38	1.25	0.033
Pipe P43	76.00	200	110	-11.73	0.37	1.19	0.034
Pipe P10	90.00	300	120	-40.45	0.57	1.39	0.025
Pipe P44	65.00	250	110	-0.14	0.00	0.00	0.000
Pipe P45	125.00	300	120	-60.79	0.86	2.96	0.024
Pipe P46	85.00	200	110	-16.18	0.51	2.16	0.032
Pipe P47	73.00	200	110	-16.66	0.53	2.28	0.032
Pipe P48	75.00	200	110	-17.12	0.54	2.40	0.032
Pipe P49	80.00	200	110	-17.32	0.55	2.45	0.032
Pipe P50	90.00	300	120	-71.93	1.02	4.05	0.023
Pipe P51	85.00	300	120	54.43	0.77	2.42	0.024
Pipe N52	100.00	300	120	53.23	0.75	2.32	0.024
Pipe P53	85.00	200	110	20.68	0.66	3.41	0.031
Pipe P54	79.00	250	110	9.76	0.20	0.29	0.036
Pipe P55	70.00	250	110	9.18	0.19	0.26	0.036
Pipe P56	102.00	300	120	21.99	0.31	0.45	0.027
Pipe P57	101.00	300	120	21.46	0.30	0.43	0.028
Pipe P58	82.00	300	120	-27.19	0.38	0.67	0.027
Pipe P59	110.00	300	120	14.61	0.21	0.21	0.029
Pipe P60	110.00	300	120	14.09	0.20	0.20	0.029
Pipe P61	95.00	300	120	-13.76	0.19	0.19	0.029
Pipe P62	110.00	300	120	13.40	0.19	0.18	0.030
Pipe P63	110.00	300	120	12.88	0.18	0.17	0.030
Pipe P64	79.00	200	110	-12.19	0.39	1.28	0.033
Pipe P65	40.00	300	120	-24.65	0.35	0.56	0.027
Pipe P66	40.00	300	120	24.45	0.35	0.55	0.027
Pipe P67	175.00	250	110	7.55	0.15	0.18	0.037
Pipe P68	83.00	250	110	5.94	0.12	0.11	0.038
Pipe P69	70.00	250	110	6.16	0.13	0.12	0.038
Pipe P70	62.00	250	110	1.22	0.02	0.01	0.048
Pipe P71	75.00	250	110	1.08	0.02	0.00	0.050
Pipe P72	60.00	250	110	1.09	0.02	0.00	0.049
Pipe P73	60.00	250	110	1.09	0.02	0.00	0.049
Pipe P74	85.00	250	110	2.01	0.04	0.02	0.045
Pipe P75	85.00	250	110	1.32	0.03	0.01	0.048
Pipe P76	85.00	200	110	0.66	0.02	0.01	0.051
Pipe P77	85.00	200	110	0.50	0.02	0.00	0.054
Pipe P78	82.00	200	110	-24.76	0.79	4.76	0.030
Pipe P80	360.00	300	120	-47.20	0.67	1.86	0.025
Pipe P81	280.00	300	120	-49.00	0.69	1.99	0.024
Pipe P82	320.00	300	120	-55.83	0.79	2.53	0.024

Junction Report

Node ID	Elevation m	Demand LPS	Total Head m	Pressure m	Pressure kPa	Pressure psi
Resvr 1	116.80	-134.96	116.80	0.00	0.00	0.00
Resvr 2	116.90	-79.53	116.90	0.00	0.00	0.00
Junc N1	80.75	0.00	113.56	32.81	321.87	46.68
Junc N2	88.25	2.02	111.35	23.10	226.61	32.87
Junc N3	88.12	0.11	111.18	23.06	226.22	32.81
Junc N4	87.85	0.20	111.20	23.35	229.06	33.22
Junc N5	87.19	0.62	111.25	24.06	236.03	34.23
Junc N6	84.95	0.00	112.04	27.09	265.75	38.54
Junc N7	82.95	0.40	112.80	29.85	292.83	42.47
Junc N8	88.28	0.33	110.88	22.60	221.71	32.16
Junc N9	88.54	0.40	110.93	22.39	219.65	31.86
Junc N10	88.80	0.22	111.25	22.45	220.23	31.94
Junc N11	90.47	0.44	110.78	20.31	199.24	28.90
Junc N12	92.25	0.36	110.63	18.38	180.31	26.15
Junc N13	89.86	0.44	110.71	20.85	204.54	29.67
Junc N14	91.70	0.11	110.33	18.63	182.76	26.51
Junc N15	91.36	0.25	110.19	18.83	184.72	26.79
Junc N16	89.81	0.36	110.24	20.43	200.42	29.07
Junc N17	88.25	0.31	110.29	22.04	216.21	31.36
Junc N18	88.10	0.47	109.95	21.85	214.35	31.09
Junc N19	88.74	0.14	109.63	20.89	204.93	29.72
Junc N20	89.41	0.57	109.94	20.53	201.40	29.21
Junc N21	90.00	0.34	109.71	19.71	193.36	28.04
Junc N22	90.33	0.30	108.98	18.65	182.96	26.54
Junc N23	90.11	0.50	108.99	18.88	185.21	26.86
Junc N24	89.95	0.11	108.54	18.59	182.37	26.45
Junc N25	90.15	0.22	108.08	17.93	175.89	25.51
Junc N26	90.00	0.06	106.67	16.67	163.53	23.72
Junc N27	90.60	95.19	104.72	14.12	138.52	20.09
Junc N28	91.00	64.30	105.17	14.17	139.01	20.16
Junc N29	89.20	0.53	109.60	20.40	200.12	29.03
Junc N30	88.35	0.48	109.89	21.54	211.31	30.65
Junc N31	88.30	0.46	110.15	21.85	214.35	31.09
Junc N32	88.10	0.20	110.43	22.33	219.06	31.77
Junc N33	87.40	0.18	110.73	23.33	228.87	33.19
Junc N34	87.95	1.20	110.42	22.47	220.43	31.97
Junc N35	87.50	0.58	110.03	22.53	221.02	32.06
Junc N36	86.20	0.54	110.00	23.80	233.48	33.86
Junc N37	89.83	0.53	109.99	20.16	197.77	28.68
Junc N38	90.80	0.39	109.84	19.04	186.78	27.09
Junc N39	91.08	0.52	109.80	18.72	183.64	26.64
Junc N40	90.90	0.36	109.74	18.84	184.82	26.81
Junc N41	90.64	0.52	109.70	19.06	186.98	27.12
Junc N42	90.30	0.42	109.67	19.37	190.02	27.56
Junc N43	90.00	0.20	109.64	19.64	192.67	27.94
Junc N44	89.55	0.22	109.94	20.39	200.03	29.01
Junc N45	88.50	0.17	109.96	21.46	210.52	30.53
Junc N46	87.00	0.14	109.95	22.95	225.14	32.65
Junc N47	86.15	1.08	109.95	23.80	233.48	33.86
Junc N48	86.66	0.69	111.18	24.52	240.54	34.89
Junc N49	84.50	0.66	111.18	26.68	261.73	37.96
Junc N50	82.68	0.16	111.17	28.49	279.49	40.54
Junc N51	81.20	0.50	111.17	29.97	294.01	42.64
Junc N52	85.65	0.00	110.00	24.35	238.87	34.65
Junc N53	85.10	1.09	110.00	24.90	244.27	35.43
Junc N54	80.85	0.00	114.18	33.33	326.97	47.42
Junc KNE01,14-17	81.00	13.32	114.96	33.96	333.15	48.32
Junc KNE02,11-13,21	82.23	10.41	113.56	31.33	307.35	44.58
Junc KNE03	88.85	0.80	110.06	21.21	208.07	30.18
Junc KNE04,5-6,20	84.00	5.41	112.29	28.29	277.52	40.25
Junc KNE07	88.38	0.13	111.54	23.16	227.20	32.95
Junc KNE08	90.72	0.22	109.94	19.22	188.55	27.35
Junc KNE09	88.86	0.48	109.39	20.53	201.40	29.21
Junc KNE10	89.84	0.22	109.00	19.16	187.96	27.26
Junc KNE18	87.52	0.18	111.22	23.70	232.50	33.72
Junc KNE19	78.25	0.67	116.42	38.17	374.45	54.31
Junc KNE22	92.65	0.33	110.54	17.89	175.50	25.45
Junc KNE23	91.30	0.33	109.76	18.46	181.09	26.27
Junc KNE24	90.60	0.20	109.92	19.32	189.53	27.49
Junc KNE25	87.40	1.06	111.28	23.88	234.26	33.98
Junc KNE26	90.30	0.14	108.08	17.78	174.42	25.30

Minimum Pressure
Fireflow Applied (sum)

Pipe Report

Link ID	Length m	Diameter mm	Roughness	Flow LPS	Velocity m/s	Headloss m/km	Friction Factor
Pipe 1	685.00	300	120	79.53	1.13	4.88	0.023
Pipe P2A	120.00	400	120	-134.96	1.07	3.20	0.022
Pipe P2B	460.00	400	120	-134.29	1.07	3.17	0.022
Pipe P2C	300.00	400	120	120.97	0.96	2.61	0.022
Pipe P2D	235.00	400	120	120.97	0.96	2.61	0.022
Pipe P3	260.00	300	120	79.53	1.13	4.88	0.023
Pipe P4	175.00	300	120	74.12	1.05	4.28	0.023
Pipe P5	83.00	300	120	52.88	0.75	2.29	0.024
Pipe P6	82.00	300	120	50.86	0.72	2.13	0.024
Pipe P7	75.00	300	120	17.87	0.25	0.31	0.028
Pipe P8	75.00	300	120	18.07	0.26	0.31	0.028
Pipe P9	90.00	300	120	-18.25	0.26	0.32	0.028
Pipe P11	85.00	300	120	-110.16	1.56	8.92	0.022
Pipe P12	85.00	300	120	-110.16	1.56	8.92	0.022
Pipe P13	85.00	300	120	-110.56	1.56	8.98	0.022
Pipe P14	84.00	300	120	66.61	0.94	3.51	0.023
Pipe P15	92.00	200	110	-7.67	0.24	0.54	0.036
Pipe P16	92.00	200	110	-20.89	0.67	3.47	0.031
Pipe P17	110.00	200	110	12.83	0.41	1.41	0.033
Pipe P18	110.00	200	110	12.39	0.39	1.32	0.033
Pipe P19	76.00	200	110	12.03	0.38	1.25	0.033
Pipe P20	110.00	300	120	-42.86	0.61	1.55	0.025
Pipe P21	110.00	300	120	-43.30	0.61	1.58	0.025
Pipe P22	84.00	300	120	54.56	0.77	2.43	0.024
Pipe P23	60.00	300	120	-54.45	0.77	2.42	0.024
Pipe P24	85.00	200	110	-7.90	0.25	0.57	0.036
Pipe P25	83.00	200	110	-8.26	0.26	0.62	0.035
Pipe P26	84.00	200	110	-30.65	0.98	7.06	0.029
Pipe P27	89.00	200	110	22.08	0.70	3.85	0.031
Pipe P28	100.00	200	110	19.96	0.64	3.19	0.031
Pipe P29	75.00	200	110	19.82	0.63	3.15	0.031
Pipe P30	110.00	200	110	-1.65	0.05	0.03	0.045
Pipe P31	99.00	200	110	-1.08	0.03	0.01	0.048
Pipe P32	80.00	300	120	-62.10	0.88	3.08	0.024
Pipe P33	72.00	300	120	-62.96	0.89	3.16	0.023
Pipe P34	103.00	300	120	-62.62	0.89	3.13	0.024
Pipe P35	79.00	300	120	81.96	1.16	5.16	0.023
Pipe P36	102.00	300	120	-6.71	0.09	0.05	0.033
Pipe P37	101.00	300	120	-7.21	0.10	0.06	0.032
Pipe P38	40.00	250	110	-71.65	1.46	11.48	0.026
Pipe P39	40.00	250	110	-71.54	1.46	11.45	0.026
Pipe P40	42.00	200	110	71.18	2.27	33.62	0.026
Pipe P41	58.00	200	110	71.12	2.26	33.57	0.026
Pipe P42	100.00	200	110	24.07	0.77	4.51	0.030
Pipe P43	76.00	200	110	88.37	2.81	50.19	0.025
Pipe P10	90.00	300	120	-18.87	0.27	0.34	0.028
Pipe P44	65.00	250	110	-0.14	0.00	0.00	0.086
Pipe P45	125.00	300	120	-79.08	1.12	4.83	0.023
Pipe P46	85.00	200	110	-20.71	0.66	3.42	0.031
Pipe P47	73.00	200	110	-21.19	0.67	3.56	0.031
Pipe P48	75.00	200	110	-21.65	0.69	3.71	0.031
Pipe P49	80.00	200	110	-21.85	0.70	3.77	0.031
Pipe P50	90.00	300	120	-90.22	1.28	6.16	0.022
Pipe P51	85.00	300	120	68.20	0.96	3.67	0.023
Pipe N52	100.00	300	120	67.00	0.95	3.55	0.023
Pipe P53	85.00	200	110	26.66	0.85	5.45	0.030
Pipe P54	79.00	250	110	11.83	0.24	0.41	0.035
Pipe P55	70.00	250	110	11.25	0.23	0.37	0.035
Pipe P56	102.00	300	120	27.71	0.39	0.69	0.027
Pipe P57	101.00	300	120	27.18	0.38	0.67	0.027
Pipe P58	82.00	300	120	-34.98	0.49	1.07	0.026
Pipe P59	110.00	300	120	18.74	0.27	0.34	0.028
Pipe P60	110.00	300	120	18.22	0.26	0.32	0.028
Pipe P61	95.00	300	120	-17.89	0.25	0.31	0.028
Pipe P62	110.00	300	120	17.53	0.25	0.30	0.028
Pipe P63	110.00	300	120	17.01	0.24	0.28	0.029
Pipe P64	79.00	200	110	-15.85	0.50	2.08	0.032
Pipe P65	40.00	300	120	-32.44	0.46	0.93	0.026
Pipe P66	40.00	300	120	32.24	0.46	0.92	0.026
Pipe P67	175.00	250	110	9.62	0.20	0.28	0.036
Pipe P68	83.00	250	110	8.01	0.16	0.20	0.037
Pipe P69	70.00	250	110	8.23	0.17	0.21	0.036
Pipe P70	62.00	250	110	1.22	0.02	0.01	0.049
Pipe P71	75.00	250	110	1.08	0.02	0.00	0.049
Pipe P72	60.00	250	110	1.09	0.02	0.00	0.049
Pipe P73	60.00	250	110	1.09	0.02	0.00	0.049
Pipe P74	85.00	250	110	2.01	0.04	0.02	0.045
Pipe P75	85.00	250	110	1.32	0.03	0.01	0.048
Pipe P76	85.00	200	110	0.66	0.02	0.01	0.052
Pipe P77	85.00	200	110	0.50	0.02	0.00	0.053
Pipe P78	82.00	200	110	-21.11	0.67	3.54	0.031
Pipe P80	360.00	300	120	-45.60	0.65	1.74	0.025
Pipe P81	280.00	300	120	-47.40	0.67	1.87	0.024
Pipe P82	320.00	300	120	-54.23	0.77	2.40	0.024

Junction Report

Node ID	Elevation m	Demand LPS	Total Head m	Pressure m	Pressure kPa	Pressure psi
Resvr 1	116.80	-139.68	116.80	0.00	0.00	0.00
Resvr 2	116.90	-82.81	116.90	0.00	0.00	0.00
Junc N1	80.75	0.00	113.30	32.55	319.32	46.31
Junc N2	88.25	2.02	110.92	22.67	222.39	32.26
Junc N3	88.12	0.11	110.73	22.61	221.80	32.17
Junc N4	87.85	0.20	110.76	22.91	224.75	32.60
Junc N5	87.19	0.62	110.83	23.64	231.91	33.64
Junc N6	84.95	0.00	111.69	26.74	262.32	38.05
Junc N7	82.95	0.40	112.51	29.56	289.98	42.06
Junc N8	88.28	0.33	110.39	22.11	216.90	31.46
Junc N9	88.54	0.40	110.44	21.90	214.84	31.16
Junc N10	88.80	0.22	110.80	22.00	215.82	31.30
Junc N11	90.47	0.44	110.27	19.80	194.24	28.17
Junc N12	92.25	0.36	110.10	17.85	175.11	25.40
Junc N13	89.86	0.44	110.19	20.33	199.44	28.93
Junc N14	91.70	0.11	109.76	18.06	177.17	25.70
Junc N15	91.36	0.25	109.59	18.23	178.84	25.94
Junc N16	89.81	0.36	109.65	19.84	194.63	28.23
Junc N17	88.25	0.31	109.71	21.46	210.52	30.53
Junc N18	88.10	0.47	109.31	21.21	208.07	30.18
Junc N19	88.74	0.14	108.94	20.20	198.16	28.74
Junc N20	89.41	0.57	109.31	19.90	195.22	28.31
Junc N21	90.00	0.34	109.04	19.04	186.78	27.09
Junc N22	90.33	72.30	108.20	17.87	175.30	25.43
Junc N23	90.11	0.50	108.36	18.25	179.03	25.97
Junc N24	89.95	0.11	108.39	18.44	180.90	26.24
Junc N25	90.15	0.22	108.26	18.11	177.66	25.77
Junc N26	90.00	0.06	107.86	17.86	175.21	25.41
Junc N27	90.60	0.19	107.31	16.71	163.93	23.78
Junc N28	91.00	95.30	106.37	15.37	150.78	21.87
Junc N29	89.20	0.53	109.14	19.94	195.61	28.37
Junc N30	88.35	0.48	109.44	21.09	206.89	30.01
Junc N31	88.30	0.46	109.71	21.41	210.03	30.46
Junc N32	88.10	0.20	110.00	21.90	214.84	31.16
Junc N33	87.40	0.18	110.31	22.91	224.75	32.60
Junc N34	87.95	1.20	109.99	22.04	216.21	31.36
Junc N35	87.50	0.58	109.59	22.09	216.70	31.43
Junc N36	86.20	0.54	109.56	23.36	229.16	33.24
Junc N37	89.83	0.53	109.55	19.72	193.45	28.06
Junc N38	90.80	0.39	109.39	18.59	182.37	26.45
Junc N39	91.08	0.52	109.35	18.27	179.23	25.99
Junc N40	90.90	0.36	109.29	18.39	180.41	26.17
Junc N41	90.64	0.52	109.25	18.61	182.56	26.48
Junc N42	90.30	0.42	109.22	18.92	185.61	26.92
Junc N43	90.00	0.20	109.18	19.18	188.16	27.29
Junc N44	89.55	0.22	109.50	19.95	195.71	28.39
Junc N45	88.50	0.17	109.51	21.01	206.11	29.89
Junc N46	87.00	0.14	109.51	22.51	220.82	32.03
Junc N47	86.15	1.08	109.51	23.36	229.16	33.24
Junc N48	86.66	0.69	110.73	24.07	236.13	34.25
Junc N49	84.50	0.66	110.73	26.23	257.32	37.32
Junc N50	82.68	0.16	110.73	28.05	275.17	39.91
Junc N51	81.20	0.50	110.73	29.53	289.69	42.02
Junc N52	85.65	0.00	109.56	23.91	234.56	34.02
Junc N53	85.10	1.09	109.56	24.46	239.95	34.80
Junc N54	80.85	0.00	114.00	33.15	325.20	47.17
Junc KNE01,14-17	81.00	13.32	114.84	33.84	331.97	48.15
Junc KNE02,11-13,21	82.23	10.41	113.34	31.11	305.19	44.26
Junc KNE03	88.85	0.80	109.62	20.77	203.75	29.55
Junc KNE04,5-6,20	84.00	5.41	111.93	27.93	273.99	39.74
Junc KNE07	88.38	0.13	111.12	22.74	223.08	32.35
Junc KNE08	90.72	0.22	109.31	18.59	182.37	26.45
Junc KNE09	88.86	0.48	108.67	19.81	194.34	28.19
Junc KNE10	89.84	0.22	108.52	18.68	183.25	26.58
Junc KNE18	87.52	0.18	110.79	23.27	228.28	33.11
Junc KNE19	78.25	0.67	116.39	38.14	374.15	54.27
Junc KNE22	92.65	0.33	109.99	17.34	170.11	24.67
Junc KNE23	91.30	0.33	109.32	18.02	176.78	25.64
Junc KNE24	90.60	0.20	109.48	18.88	185.21	26.86
Junc KNE25	87.40	1.06	110.88	23.48	230.34	33.41
Junc KNE26	90.30	0.14	108.26	17.96	176.19	25.55

Minimum Pressure
Fireflow Applied (sum)

Pipe Report

Link ID	Length m	Diameter mm	Roughness	Flow LPS	Velocity m/s	Headloss m/km	Friction Factor
Pipe 1	685.00	300	120	82.81	1.17	5.26	0.023
Pipe P2A	120.00	400	120	-139.68	1.11	3.41	0.022
Pipe P2B	460.00	400	120	-139.01	1.11	3.38	0.022
Pipe P2C	300.00	400	120	125.69	1.00	2.80	0.022
Pipe P2D	235.00	400	120	125.69	1.00	2.80	0.022
Pipe P3	260.00	300	120	82.81	1.17	5.26	0.023
Pipe P4	175.00	300	120	77.40	1.10	4.64	0.023
Pipe P5	83.00	300	120	54.91	0.78	2.46	0.024
Pipe P6	82.00	300	120	52.89	0.75	2.29	0.024
Pipe P7	75.00	300	120	21.29	0.30	0.42	0.028
Pipe P8	75.00	300	120	21.49	0.30	0.43	0.028
Pipe P9	90.00	300	120	-21.67	0.31	0.44	0.028
Pipe P11	85.00	300	120	-114.88	1.63	9.64	0.021
Pipe P12	85.00	300	120	-114.88	1.63	9.64	0.021
Pipe P13	85.00	300	120	-115.28	1.63	9.70	0.021
Pipe P14	84.00	300	120	72.06	1.02	4.06	0.023
Pipe P15	92.00	200	110	-8.00	0.25	0.59	0.036
Pipe P16	92.00	200	110	-22.14	0.70	3.87	0.031
Pipe P17	110.00	200	110	13.75	0.44	1.60	0.033
Pipe P18	110.00	200	110	13.31	0.42	1.51	0.033
Pipe P19	76.00	200	110	12.95	0.41	1.43	0.033
Pipe P20	110.00	300	120	-46.24	0.65	1.79	0.025
Pipe P21	110.00	300	120	-46.68	0.66	1.82	0.025
Pipe P22	84.00	300	120	58.85	0.83	2.79	0.024
Pipe P23	60.00	300	120	-58.74	0.83	2.78	0.024
Pipe P24	85.00	200	110	-8.55	0.27	0.66	0.035
Pipe P25	83.00	200	110	-8.91	0.28	0.72	0.035
Pipe P26	84.00	200	110	-33.05	1.05	8.12	0.029
Pipe P27	89.00	200	110	23.83	0.76	4.43	0.030
Pipe P28	100.00	200	110	21.57	0.69	3.69	0.031
Pipe P29	75.00	200	110	21.43	0.68	3.64	0.031
Pipe P30	110.00	200	110	-1.79	0.06	0.04	0.044
Pipe P31	99.00	200	110	-1.22	0.04	0.02	0.047
Pipe P32	80.00	300	120	-67.04	0.95	3.55	0.023
Pipe P33	72.00	300	120	-68.04	0.96	3.65	0.023
Pipe P34	103.00	300	120	-67.70	0.96	3.62	0.023
Pipe P35	79.00	300	120	88.65	1.25	5.96	0.022
Pipe P36	102.00	300	120	-43.15	0.61	1.57	0.025
Pipe P37	101.00	300	120	-43.65	0.62	1.61	0.025
Pipe P38	40.00	250	110	-36.52	0.74	3.29	0.029
Pipe P39	40.00	250	110	-36.41	0.74	3.28	0.029
Pipe P40	42.00	200	110	36.05	1.15	9.54	0.028
Pipe P41	58.00	200	110	35.99	1.15	9.51	0.028
Pipe P42	100.00	200	110	-35.80	1.14	9.41	0.028
Pipe P43	76.00	200	110	59.50	1.89	24.13	0.026
Pipe P10	90.00	300	120	-22.29	0.32	0.46	0.027
Pipe P44	65.00	250	110	-0.14	0.00	0.00	0.000
Pipe P45	125.00	300	120	-80.39	1.14	4.97	0.023
Pipe P46	85.00	200	110	-21.03	0.67	3.51	0.031
Pipe P47	73.00	200	110	-21.51	0.68	3.67	0.031
Pipe P48	75.00	200	110	-21.97	0.70	3.81	0.031
Pipe P49	80.00	200	110	-22.17	0.71	3.88	0.031
Pipe P50	90.00	300	120	-91.53	1.29	6.33	0.022
Pipe P51	85.00	300	120	69.18	0.98	3.77	0.023
Pipe N52	100.00	300	120	67.98	0.96	3.65	0.023
Pipe P53	85.00	200	110	27.09	0.86	5.62	0.030
Pipe P54	79.00	250	110	11.97	0.24	0.42	0.034
Pipe P55	70.00	250	110	11.39	0.23	0.38	0.035
Pipe P56	102.00	300	120	28.12	0.40	0.71	0.026
Pipe P57	101.00	300	120	27.59	0.39	0.69	0.027
Pipe P58	82.00	300	120	-35.54	0.50	1.10	0.026
Pipe P59	110.00	300	120	19.03	0.27	0.35	0.028
Pipe P60	110.00	300	120	18.51	0.26	0.33	0.028
Pipe P61	95.00	300	120	-18.18	0.26	0.32	0.028
Pipe P62	110.00	300	120	17.82	0.25	0.31	0.028
Pipe P63	110.00	300	120	17.30	0.24	0.29	0.028
Pipe P64	79.00	200	110	-16.11	0.51	2.15	0.032
Pipe P65	40.00	300	120	-33.00	0.47	0.96	0.026
Pipe P66	40.00	300	120	32.80	0.46	0.95	0.026
Pipe P67	175.00	250	110	9.76	0.20	0.29	0.036
Pipe P68	83.00	250	110	8.15	0.17	0.20	0.036
Pipe P69	70.00	250	110	8.37	0.17	0.22	0.036
Pipe P70	62.00	250	110	1.22	0.02	0.01	0.049
Pipe P71	75.00	250	110	1.08	0.02	0.00	0.049
Pipe P72	60.00	250	110	1.09	0.02	0.00	0.049
Pipe P73	60.00	250	110	1.09	0.02	0.00	0.049
Pipe P74	85.00	250	110	2.01	0.04	0.02	0.045
Pipe P75	85.00	250	110	1.32	0.03	0.01	0.048
Pipe P76	85.00	200	110	0.66	0.02	0.01	0.052
Pipe P77	85.00	200	110	0.50	0.02	0.00	0.054
Pipe P78	82.00	200	110	-22.36	0.71	3.94	0.031
Pipe P80	360.00	300	120	-47.20	0.67	1.86	0.025
Pipe P81	280.00	300	120	-49.00	0.69	1.99	0.024
Pipe P82	320.00	300	120	-55.83	0.79	2.53	0.024

Junction Report

Node ID	Elevation m	Demand LPS	Total Head m	Pressure m	Pressure kPa	Pressure psi
Resvr 1	116.80	-140.88	116.80	0.00	0.00	0.00
Resvr 2	116.90	-81.61	116.90	0.00	0.00	0.00
Junc N1	80.75	0.00	113.40	32.65	320.30	46.46
Junc N2	88.25	2.02	111.05	22.80	223.67	32.44
Junc N3	88.12	0.11	110.85	22.73	222.98	32.34
Junc N4	87.85	0.20	110.83	22.98	225.43	32.70
Junc N5	87.19	0.62	110.79	23.60	231.52	33.58
Junc N6	84.95	0.00	111.60	26.65	261.44	37.92
Junc N7	82.95	0.40	112.44	29.49	289.30	41.96
Junc N8	88.28	0.33	110.75	22.47	220.43	31.97
Junc N9	88.54	0.40	110.81	22.27	218.47	31.69
Junc N10	88.80	0.22	111.05	22.25	218.27	31.66
Junc N11	90.47	0.44	110.73	20.26	198.75	28.83
Junc N12	92.25	0.36	110.65	18.40	180.50	26.18
Junc N13	89.86	0.44	110.67	20.81	204.15	29.61
Junc N14	91.70	0.11	110.52	18.82	184.62	26.78
Junc N15	91.36	0.25	110.46	19.10	187.37	27.18
Junc N16	89.81	0.36	110.48	20.67	202.77	29.41
Junc N17	88.25	0.31	110.50	22.25	218.27	31.66
Junc N18	88.10	0.47	110.36	22.26	218.37	31.67
Junc N19	88.74	0.14	110.23	21.49	210.82	30.58
Junc N20	89.41	0.57	110.36	20.95	205.52	29.81
Junc N21	90.00	0.34	110.26	20.26	198.75	28.83
Junc N22	90.33	0.30	109.97	19.64	192.67	27.94
Junc N23	90.11	0.50	109.83	19.72	193.45	28.06
Junc N24	89.95	0.11	109.71	19.76	193.85	28.11
Junc N25	90.15	0.22	109.72	19.57	191.98	27.84
Junc N26	90.00	0.06	109.76	19.76	193.85	28.11
Junc N27	90.60	0.19	109.81	19.21	188.45	27.33
Junc N28	91.00	0.30	109.90	18.90	185.41	26.89
Junc N29	89.20	0.53	109.46	20.26	198.75	28.83
Junc N30	88.35	0.48	106.83	18.48	181.29	26.29
Junc N31	88.30	72.46	104.60	16.30	159.90	23.19
Junc N32	88.10	95.20	104.62	16.52	162.06	23.50
Junc N33	87.40	0.18	109.68	22.28	218.57	31.70
Junc N34	87.95	1.20	109.61	21.66	212.48	30.82
Junc N35	87.50	0.58	109.53	22.03	216.11	31.34
Junc N36	86.20	0.54	109.52	23.32	228.77	33.18
Junc N37	89.83	0.53	109.52	19.69	193.16	28.02
Junc N38	90.80	0.39	109.49	18.69	183.35	26.59
Junc N39	91.08	0.52	109.49	18.41	180.60	26.19
Junc N40	90.90	0.36	109.48	18.58	182.27	26.44
Junc N41	90.64	0.52	109.47	18.83	184.72	26.79
Junc N42	90.30	0.42	109.47	19.17	188.06	27.28
Junc N43	90.00	0.20	109.47	19.47	191.00	27.70
Junc N44	89.55	0.22	109.51	19.96	195.81	28.40
Junc N45	88.50	0.17	109.51	21.01	206.11	29.89
Junc N46	87.00	0.14	109.51	22.51	220.82	32.03
Junc N47	86.15	1.08	109.51	23.36	229.16	33.24
Junc N48	86.66	0.69	110.85	24.19	237.30	34.42
Junc N49	84.50	0.66	110.85	26.35	258.49	37.49
Junc N50	82.68	0.16	110.85	28.17	276.35	40.08
Junc N51	81.20	0.50	110.85	29.65	290.87	42.19
Junc N52	85.65	0.00	109.52	23.87	234.16	33.96
Junc N53	85.10	1.09	109.52	24.42	239.56	34.75
Junc N54	80.85	0.00	113.95	33.10	324.71	47.10
Junc KNE01,14-17	81.00	13.32	114.81	33.81	331.68	48.11
Junc KNE02,11-13,21	82.23	10.41	113.28	31.05	304.60	44.18
Junc KNE03	88.85	0.80	109.54	20.69	202.97	29.44
Junc KNE04,5-6	84.00	5.41	112.07	28.07	275.37	39.94
Junc KNE07	88.38	0.13	111.28	22.90	224.65	32.58
Junc KNE08	90.72	0.22	110.36	19.64	192.67	27.94
Junc KNE09	88.86	0.48	110.13	21.27	208.66	30.26
Junc KNE10	89.84	0.22	109.70	19.86	194.83	28.26
Junc KNE18	87.52	0.18	110.81	23.29	228.47	33.14
Junc KNE19	78.25	0.67	116.38	38.13	374.06	54.25
Junc KNE22	92.65	0.33	110.61	17.96	176.19	25.55
Junc KNE23	91.30	0.33	109.48	18.18	178.35	25.87
Junc KNE24	90.60	0.20	109.51	18.91	185.51	26.91
Junc KNE25	87.40	1.06	110.77	23.37	229.26	33.25
Junc KNE26	90.30	0.14	109.72	19.42	190.51	27.63

Minimum Pressure
Fireflow Applied (sum)

Pipe Report

Link ID	Length m	Diameter mm	Roughness	Flow LPS	Velocity m/s	Headloss m/km	Friction Factor
Pipe 1	685.00	300	120	81.61	1.15	5.11	0.023
Pipe P2A	120.00	400	120	-140.88	1.12	3.46	0.022
Pipe P2B	460.00	400	120	-140.21	1.12	3.43	0.022
Pipe P2C	300.00	400	120	126.89	1.01	2.85	0.022
Pipe P2D	235.00	400	120	126.89	1.01	2.85	0.022
Pipe P3	260.00	300	120	81.61	1.15	5.12	0.023
Pipe P4	175.00	300	120	76.20	1.08	4.50	0.023
Pipe P5	83.00	300	120	57.72	0.82	2.69	0.024
Pipe P6	82.00	300	120	55.70	0.79	2.52	0.024
Pipe P7	75.00	300	120	-16.05	0.23	0.25	0.029
Pipe P8	75.00	300	120	-15.85	0.22	0.25	0.029
Pipe P9	90.00	300	120	15.67	0.22	0.24	0.029
Pipe P11	85.00	300	120	-116.08	1.64	9.82	0.021
Pipe P12	85.00	300	120	-116.08	1.64	9.82	0.021
Pipe P13	85.00	300	120	-116.48	1.65	9.89	0.021
Pipe P14	84.00	300	120	37.53	0.53	1.21	0.025
Pipe P15	92.00	200	110	-8.66	0.28	0.68	0.035
Pipe P16	92.00	200	110	-18.13	0.58	2.67	0.031
Pipe P17	110.00	200	110	9.07	0.29	0.74	0.035
Pipe P18	110.00	200	110	8.63	0.27	0.67	0.035
Pipe P19	76.00	200	110	8.27	0.26	0.62	0.035
Pipe P20	110.00	300	120	-26.31	0.37	0.63	0.027
Pipe P21	110.00	300	120	-26.75	0.38	0.65	0.027
Pipe P22	84.00	300	120	34.25	0.48	1.02	0.026
Pipe P23	60.00	300	120	-34.14	0.48	1.02	0.026
Pipe P24	85.00	200	110	-4.75	0.15	0.22	0.038
Pipe P25	83.00	200	110	-5.11	0.16	0.26	0.038
Pipe P26	84.00	200	110	-19.11	0.61	2.94	0.031
Pipe P27	89.00	200	110	13.69	0.44	1.59	0.033
Pipe P28	100.00	200	110	12.28	0.39	1.30	0.033
Pipe P29	75.00	200	110	12.14	0.39	1.27	0.033
Pipe P30	110.00	200	110	-0.94	0.03	0.01	0.049
Pipe P31	99.00	200	110	-0.37	0.01	0.00	0.058
Pipe P32	80.00	300	120	-38.64	0.55	1.28	0.025
Pipe P33	72.00	300	120	-38.79	0.55	1.29	0.025
Pipe P34	103.00	300	120	-38.45	0.54	1.27	0.025
Pipe P35	79.00	300	120	50.11	0.71	2.07	0.024
Pipe P36	102.00	300	120	39.48	0.56	1.33	0.025
Pipe P37	101.00	300	120	38.98	0.55	1.30	0.025
Pipe P38	40.00	250	110	9.31	0.19	0.26	0.036
Pipe P39	40.00	250	110	9.42	0.19	0.27	0.036
Pipe P40	42.00	200	110	-9.78	0.31	0.85	0.035
Pipe P41	58.00	200	110	-9.84	0.31	0.86	0.034
Pipe P42	100.00	200	110	10.03	0.32	0.89	0.034
Pipe P43	76.00	200	110	10.33	0.33	0.94	0.034
Pipe P10	90.00	300	120	15.05	0.21	0.22	0.029
Pipe P44	65.00	250	110	-0.14	0.00	0.00	0.000
Pipe P45	125.00	300	120	48.07	0.68	1.92	0.024
Pipe P46	85.00	200	110	68.05	2.17	30.93	0.026
Pipe P47	73.00	200	110	67.57	2.15	30.53	0.026
Pipe P48	75.00	200	110	-4.89	0.16	0.24	0.038
Pipe P49	80.00	200	110	-100.09	3.19	63.21	0.024
Pipe P50	90.00	300	120	-130.07	1.84	12.13	0.021
Pipe P51	85.00	300	120	29.80	0.42	0.79	0.026
Pipe N52	100.00	300	120	28.60	0.40	0.73	0.026
Pipe P53	85.00	200	110	10.02	0.32	0.89	0.034
Pipe P54	79.00	250	110	6.00	0.12	0.12	0.038
Pipe P55	70.00	250	110	5.42	0.11	0.10	0.039
Pipe P56	102.00	300	120	11.78	0.17	0.14	0.030
Pipe P57	101.00	300	120	11.25	0.16	0.13	0.030
Pipe P58	82.00	300	120	-13.23	0.19	0.18	0.030
Pipe P59	110.00	300	120	7.20	0.10	0.06	0.032
Pipe P60	110.00	300	120	6.68	0.09	0.05	0.033
Pipe P61	95.00	300	120	-6.35	0.09	0.05	0.033
Pipe P62	110.00	300	120	5.99	0.08	0.04	0.033
Pipe P63	110.00	300	120	5.47	0.08	0.03	0.034
Pipe P64	79.00	200	110	-5.64	0.18	0.31	0.037
Pipe P65	40.00	300	120	-10.69	0.15	0.12	0.031
Pipe P66	40.00	300	120	10.49	0.15	0.11	0.031
Pipe P67	175.00	250	110	3.79	0.08	0.05	0.041
Pipe P68	83.00	250	110	2.18	0.04	0.02	0.044
Pipe P69	70.00	250	110	2.40	0.05	0.02	0.043
Pipe P70	62.00	250	110	1.22	0.02	0.01	0.048
Pipe P71	75.00	250	110	1.08	0.02	0.00	0.049
Pipe P72	60.00	250	110	1.09	0.02	0.00	0.049
Pipe P73	60.00	250	110	1.09	0.02	0.00	0.048
Pipe P74	85.00	250	110	2.01	0.04	0.02	0.045
Pipe P75	85.00	250	110	1.32	0.03	0.01	0.048
Pipe P76	85.00	200	110	0.66	0.02	0.01	0.051
Pipe P77	85.00	200	110	0.50	0.02	0.00	0.054
Pipe P78	82.00	200	110	-18.35	0.58	2.73	0.031
Pipe P80	360.00	300	120	-47.20	0.67	1.86	0.025
Pipe P81	280.00	300	120	-49.00	0.69	1.99	0.024
Pipe P82	320.00	300	120	-55.83	0.79	2.53	0.024

Junction Report

Node ID	Elevation m	Demand LPS	Total Head m	Pressure m	Pressure kPa	Pressure psi
Resvr 1	115.50	-155.84	115.50	0.00	0.00	0.00
Resvr 2	115.50	-90.98	115.50	0.00	0.00	0.00
Junc N1	80.75	0.00	111.21	30.46	298.81	43.34
Junc N2	88.25	2.02	108.34	20.09	197.08	28.58
Junc N3	88.12	5.11	108.09	19.97	195.91	28.41
Junc N4	87.85	0.20	108.08	20.23	198.46	28.78
Junc N5	87.19	0.62	108.08	20.89	204.93	29.72
Junc N6	84.95	0.00	109.12	24.17	237.11	34.39
Junc N7	82.95	0.40	110.17	27.22	267.03	38.73
Junc N8	88.28	0.33	107.91	19.63	192.57	27.93
Junc N9	88.54	0.40	107.99	19.45	190.80	27.67
Junc N10	88.80	0.22	108.32	19.52	191.49	27.77
Junc N11	90.47	0.44	107.87	17.40	170.69	24.76
Junc N12	92.25	0.36	107.76	15.51	152.15	22.07
Junc N13	89.86	0.44	107.80	17.94	175.99	25.53
Junc N14	91.70	0.11	107.55	15.85	155.49	22.55
Junc N15	91.36	0.25	107.46	16.10	157.94	22.91
Junc N16	89.81	0.36	107.49	17.68	173.44	25.16
Junc N17	88.25	0.31	107.52	19.27	189.04	27.42
Junc N18	88.10	0.47	107.30	19.20	188.35	27.32
Junc N19	88.74	0.14	107.09	18.35	180.01	26.11
Junc N20	89.41	0.57	107.29	17.88	175.40	25.44
Junc N21	90.00	0.34	107.14	17.14	168.14	24.39
Junc N22	90.33	0.30	106.66	16.33	160.20	23.23
Junc N23	90.11	0.50	106.44	16.33	160.20	23.23
Junc N24	89.95	0.11	106.24	16.29	159.80	23.18
Junc N25	90.15	0.22	106.26	16.11	158.04	22.92
Junc N26	90.00	0.06	106.32	16.32	160.10	23.22
Junc N27	90.60	0.19	106.40	15.80	155.00	22.48
Junc N28	91.00	0.30	106.55	15.55	152.55	22.12
Junc N29	89.20	0.53	105.83	16.63	163.14	23.66
Junc N30	88.35	0.48	106.11	17.76	174.23	25.27
Junc N31	88.30	0.46	106.36	18.06	177.17	25.70
Junc N32	88.10	0.20	106.63	18.53	181.78	26.36
Junc N33	87.40	0.18	106.92	19.52	191.49	27.77
Junc N34	87.95	1.20	106.13	18.18	178.35	25.87
Junc N35	87.50	28.58	102.86	15.36	150.68	21.85
Junc N36	86.20	95.54	101.60	15.40	151.07	21.91
Junc N37	89.83	0.53	105.17	15.34	150.49	21.83
Junc N38	90.80	0.39	105.30	14.50	142.25	20.63
Junc N39	91.08	0.52	105.37	14.29	140.18	20.33
Junc N40	90.90	0.36	105.50	14.60	143.23	20.77
Junc N41	90.64	0.52	105.57	14.93	146.46	21.24
Junc N42	90.30	0.42	105.65	15.35	150.58	21.84
Junc N43	90.00	0.20	105.74	15.74	154.41	22.40
Junc N44	89.55	0.22	104.22	14.67	143.91	20.87
Junc N45	88.50	0.17	103.45	14.95	146.66	21.27
Junc N46	87.00	0.14	103.45	16.45	161.37	23.41
Junc N47	86.15	1.08	103.45	17.30	169.71	24.61
Junc N48	86.66	0.69	108.08	21.42	210.13	30.48
Junc N49	84.50	0.66	108.08	23.58	231.32	33.55
Junc N50	82.68	0.16	108.08	25.40	249.17	36.14
Junc N51	81.20	0.50	108.08	26.88	263.69	38.25
Junc N52	85.65	63.33	101.03	15.38	150.88	21.88
Junc N53	85.10	1.09	101.03	15.93	156.27	22.67
Junc N54	80.85	0.00	112.04	31.19	305.97	44.38
Junc KNE01,14-17	81.00	13.32	113.09	32.09	314.80	45.66
Junc KNE02,11-13,21	82.23	10.41	111.22	28.99	284.39	41.25
Junc KNE03	88.85	0.80	105.22	16.37	160.59	23.29
Junc KNE04,5-6	84.00	5.41	109.59	25.59	251.04	36.41
Junc KNE07	88.38	0.13	108.61	20.23	198.46	28.78
Junc KNE08	90.72	0.22	107.29	16.57	162.55	23.58
Junc KNE09	88.86	0.48	106.93	18.07	177.27	25.71
Junc KNE10	89.84	0.22	106.22	16.38	160.69	23.31
Junc KNE18	87.52	0.18	108.08	20.56	201.69	29.25
Junc KNE19	78.25	0.67	115.00	36.75	360.52	52.29
Junc KNE22	92.65	0.33	107.69	15.04	147.54	21.40
Junc KNE23	91.30	0.33	105.44	14.14	138.71	20.12
Junc KNE24	90.60	0.20	105.13	14.53	142.54	20.67
Junc KNE25	87.40	1.06	108.08	20.68	202.87	29.42
Junc KNE26	90.30	0.14	106.26	15.96	156.57	22.71

Minimum Pressure
Maximum Fireflow (sum)

Pipe Report

Link ID	Length m	Diameter mm	Roughness	Flow LPS	Velocity m/s	Headloss m/km	Friction Factor
Pipe 1	685.00	300	120	90.98	1.29	6.26	0.022
Pipe P2A	120.00	400	120	-155.84	1.24	4.17	0.021
Pipe P2B	460.00	400	120	-155.17	1.23	4.14	0.021
Pipe P2C	300.00	400	120	141.85	1.13	3.51	0.022
Pipe P2D	235.00	400	120	141.85	1.13	3.51	0.022
Pipe P3	260.00	300	120	90.98	1.29	6.26	0.022
Pipe P4	175.00	300	120	85.57	1.21	5.58	0.022
Pipe P5	83.00	300	120	64.13	0.91	3.27	0.023
Pipe P6	82.00	300	120	62.11	0.88	3.09	0.024
Pipe P7	75.00	300	120	-5.30	0.07	0.03	0.034
Pipe P8	75.00	300	120	-5.10	0.07	0.03	0.034
Pipe P9	90.00	300	120	4.92	0.07	0.03	0.034
Pipe P11	85.00	300	120	-131.04	1.85	12.30	0.021
Pipe P12	85.00	300	120	-131.04	1.85	12.30	0.021
Pipe P13	85.00	300	120	-131.44	1.86	12.37	0.021
Pipe P14	84.00	300	120	49.69	0.70	2.04	0.024
Pipe P15	92.00	200	110	-9.58	0.31	0.82	0.035
Pipe P16	92.00	200	110	-21.09	0.67	3.53	0.031
Pipe P17	110.00	200	110	11.11	0.35	1.08	0.034
Pipe P18	110.00	200	110	10.67	0.34	1.00	0.034
Pipe P19	76.00	200	110	10.31	0.33	0.94	0.034
Pipe P20	110.00	300	120	-33.96	0.48	1.01	0.026
Pipe P21	110.00	300	120	-34.40	0.49	1.03	0.026
Pipe P22	84.00	300	120	43.94	0.62	1.63	0.025
Pipe P23	60.00	300	120	-43.83	0.62	1.62	0.025
Pipe P24	85.00	200	110	-6.21	0.20	0.37	0.037
Pipe P25	83.00	200	110	-6.57	0.21	0.41	0.037
Pipe P26	84.00	200	110	-24.54	0.78	4.68	0.030
Pipe P27	89.00	200	110	17.66	0.56	2.54	0.032
Pipe P28	100.00	200	110	15.92	0.51	2.10	0.032
Pipe P29	75.00	200	110	15.78	0.50	2.07	0.032
Pipe P30	110.00	200	110	-1.26	0.04	0.02	0.047
Pipe P31	99.00	200	110	-0.69	0.02	0.01	0.051
Pipe P32	80.00	300	120	-49.80	0.70	2.05	0.024
Pipe P33	72.00	300	120	-50.27	0.71	2.09	0.024
Pipe P34	103.00	300	120	-49.93	0.71	2.06	0.024
Pipe P35	79.00	300	120	65.23	0.92	3.38	0.023
Pipe P36	102.00	300	120	51.54	0.73	2.18	0.024
Pipe P37	101.00	300	120	51.04	0.72	2.14	0.024
Pipe P38	40.00	250	110	12.37	0.25	0.44	0.034
Pipe P39	40.00	250	110	12.48	0.25	0.45	0.034
Pipe P40	42.00	200	110	-12.84	0.41	1.41	0.033
Pipe P41	58.00	200	110	-12.90	0.41	1.42	0.033
Pipe P42	100.00	200	110	13.09	0.42	1.46	0.033
Pipe P43	76.00	200	110	13.39	0.43	1.52	0.033
Pipe P10	90.00	300	120	4.30	0.06	0.02	0.035
Pipe P44	65.00	250	110	-0.14	0.00	0.00	0.086
Pipe P45	125.00	300	120	63.19	0.89	3.19	0.023
Pipe P46	85.00	200	110	-20.32	0.65	3.30	0.031
Pipe P47	73.00	200	110	-20.80	0.66	3.45	0.031
Pipe P48	75.00	200	110	-21.26	0.68	3.59	0.031
Pipe P49	80.00	200	110	-21.46	0.68	3.65	0.031
Pipe P50	90.00	300	120	-134.28	1.90	12.86	0.021
Pipe P51	85.00	300	120	112.63	1.59	9.29	0.022
Pipe N52	100.00	300	120	111.43	1.58	9.11	0.022
Pipe P53	85.00	200	110	-30.84	0.98	7.14	0.029
Pipe P54	79.00	250	110	120.01	2.44	29.83	0.024
Pipe P55	70.00	250	110	91.43	1.86	18.03	0.026
Pipe P56	102.00	300	120	21.47	0.30	0.43	0.028
Pipe P57	101.00	300	120	20.94	0.30	0.41	0.028
Pipe P58	82.00	300	120	49.40	0.70	2.02	0.024
Pipe P59	110.00	300	120	-25.99	0.37	0.61	0.027
Pipe P60	110.00	300	120	-26.51	0.38	0.64	0.027
Pipe P61	95.00	300	120	26.84	0.38	0.65	0.027
Pipe P62	110.00	300	120	-27.20	0.38	0.67	0.027
Pipe P63	110.00	300	120	-27.72	0.39	0.69	0.027
Pipe P64	79.00	200	110	23.81	0.76	4.42	0.030
Pipe P65	40.00	300	120	51.94	0.73	2.22	0.024
Pipe P66	40.00	300	120	-52.14	0.74	2.23	0.024
Pipe P67	175.00	250	110	-68.53	1.40	10.57	0.027
Pipe P68	83.00	250	110	-70.14	1.43	11.03	0.027
Pipe P69	70.00	250	110	-69.92	1.42	10.97	0.027
Pipe P70	62.00	250	110	1.22	0.02	0.01	0.049
Pipe P71	75.00	250	110	1.08	0.02	0.00	0.049
Pipe P72	60.00	250	110	64.42	1.31	9.43	0.027
Pipe P73	60.00	250	110	1.09	0.02	0.00	0.049
Pipe P74	85.00	250	110	2.01	0.04	0.02	0.045
Pipe P75	85.00	250	110	1.32	0.03	0.01	0.048
Pipe P76	85.00	200	110	0.66	0.02	0.01	0.052
Pipe P77	85.00	200	110	0.50	0.02	0.00	0.054
Pipe P78	82.00	200	110	-21.31	0.68	3.60	0.031
Pipe P80	360.00	300	120	-52.09	0.74	2.23	0.024
Pipe P81	280.00	300	120	-53.89	0.76	2.37	0.024
Pipe P82	320.00	300	120	-60.72	0.86	2.96	0.024

Junction Report

Node ID	Elevation m	Demand LPS	Total Head m	Pressure m	Pressure kPa	Pressure psi
Resvr 1	116.80	-140.45	116.80	0.00	0.00	0.00
Resvr 2	116.90	-82.04	116.90	0.00	0.00	0.00
Junc N1	80.75	0.00	113.36	32.61	319.90	46.40
Junc N2	88.25	2.02	111.01	22.76	223.28	32.38
Junc N3	88.12	0.11	110.81	22.69	222.59	32.28
Junc N4	87.85	0.20	110.81	22.96	225.24	32.67
Junc N5	87.19	0.62	110.81	23.62	231.71	33.61
Junc N6	84.95	0.00	111.64	26.69	261.83	37.98
Junc N7	82.95	0.40	112.47	29.52	289.59	42.00
Junc N8	88.28	0.33	110.62	22.34	219.16	31.79
Junc N9	88.54	0.40	110.67	22.13	217.10	31.49
Junc N10	88.80	0.22	110.96	22.16	217.39	31.53
Junc N11	90.47	0.44	110.56	20.09	197.08	28.58
Junc N12	92.25	0.36	110.45	18.20	178.54	25.90
Junc N13	89.86	0.44	110.50	20.64	202.48	29.37
Junc N14	91.70	0.11	110.24	18.54	181.88	26.38
Junc N15	91.36	0.25	110.14	18.78	184.23	26.72
Junc N16	89.81	0.36	110.17	20.36	199.73	28.97
Junc N17	88.25	0.31	110.21	21.96	215.43	31.25
Junc N18	88.10	0.47	109.97	21.87	214.54	31.12
Junc N19	88.74	0.14	109.75	21.01	206.11	29.89
Junc N20	89.41	0.57	109.97	20.56	201.69	29.25
Junc N21	90.00	0.34	109.81	19.81	194.34	28.19
Junc N22	90.33	0.30	109.31	18.98	186.19	27.01
Junc N23	90.11	0.50	109.08	18.97	186.10	26.99
Junc N24	89.95	0.11	108.87	18.92	185.61	26.92
Junc N25	90.15	0.22	108.89	18.74	183.84	26.66
Junc N26	90.00	0.06	108.95	18.95	185.90	26.96
Junc N27	90.60	0.19	109.04	18.44	180.90	26.24
Junc N28	91.00	0.30	109.19	18.19	178.44	25.88
Junc N29	89.20	0.53	108.44	19.24	188.74	27.38
Junc N30	88.35	0.48	108.83	20.48	200.91	29.14
Junc N31	88.30	0.46	109.18	20.88	204.83	29.71
Junc N32	88.10	0.20	109.56	21.46	210.52	30.53
Junc N33	87.40	0.18	109.96	22.56	221.31	32.10
Junc N34	87.95	1.20	109.46	21.51	211.01	30.60
Junc N35	87.50	0.58	108.83	21.33	209.25	30.35
Junc N36	86.20	0.54	108.77	22.57	221.41	32.11
Junc N37	89.83	0.53	108.74	18.91	185.51	26.91
Junc N38	90.80	0.39	108.38	17.58	172.46	25.01
Junc N39	91.08	0.52	108.30	17.22	168.93	24.50
Junc N40	90.90	0.36	108.15	17.25	169.22	24.54
Junc N41	90.64	0.52	108.07	17.43	170.99	24.80
Junc N42	90.30	95.42	107.99	17.69	173.54	25.17
Junc N43	90.00	72.20	108.06	18.06	177.17	25.70
Junc N44	89.55	0.22	108.63	19.08	187.17	27.15
Junc N45	88.50	0.17	108.66	20.16	197.77	28.68
Junc N46	87.00	0.14	108.66	21.66	212.48	30.82
Junc N47	86.15	1.08	108.66	22.51	220.82	32.03
Junc N48	86.66	0.69	110.81	24.15	236.91	34.36
Junc N49	84.50	0.66	110.81	26.31	258.10	37.43
Junc N50	82.68	0.16	110.80	28.12	275.86	40.01
Junc N51	81.20	0.50	110.80	29.60	290.38	42.12
Junc N52	85.65	0.00	108.77	23.12	226.81	32.90
Junc N53	85.10	1.09	108.77	23.67	232.20	33.68
Junc N54	80.85	0.00	113.97	33.12	324.91	47.12
Junc KNE01,14-17	81.00	13.32	114.82	33.82	331.77	48.12
Junc KNE02,11-13,21	82.23	10.41	113.30	31.07	304.80	44.21
Junc KNE03	88.85	0.80	108.89	20.04	196.59	28.51
Junc KNE04,5-6,20	84.00	5.41	112.02	28.02	274.88	39.87
Junc KNE07	88.38	0.13	111.22	22.84	224.06	32.50
Junc KNE08	90.72	0.22	109.97	19.25	188.84	27.39
Junc KNE09	88.86	0.48	109.59	20.73	203.36	29.50
Junc KNE10	89.84	0.22	108.86	19.02	186.59	27.06
Junc KNE18	87.52	0.18	110.81	23.29	228.47	33.14
Junc KNE19	78.25	0.67	116.39	38.14	374.15	54.27
Junc KNE22	92.65	0.33	110.38	17.73	173.93	25.23
Junc KNE23	91.30	0.33	108.22	16.92	165.99	24.07
Junc KNE24	90.60	0.20	108.59	17.99	176.48	25.60
Junc KNE25	87.40	1.06	110.81	23.41	229.65	33.31
Junc KNE26	90.30	0.14	108.89	18.59	182.37	26.45

Minimum Pressure
Fireflow Applied (sum)

Pipe Report

Link ID	Length m	Diameter mm	Roughness	Flow LPS	Velocity m/s	Headloss m/km	Friction Factor
Pipe 1	685.00	300	120	82.04	1.16	5.17	0.023
Pipe P2A	120.00	400	120	-140.45	1.12	3.44	0.022
Pipe P2B	460.00	400	120	-139.78	1.11	3.41	0.022
Pipe P2C	300.00	400	120	126.46	1.01	2.83	0.022
Pipe P2D	235.00	400	120	126.46	1.01	2.83	0.022
Pipe P3	260.00	300	120	82.04	1.16	5.17	0.023
Pipe P4	175.00	300	120	76.63	1.08	4.55	0.023
Pipe P5	83.00	300	120	56.59	0.80	2.60	0.024
Pipe P6	82.00	300	120	54.57	0.77	2.43	0.024
Pipe P7	75.00	300	120	0.08	0.00	0.00	0.000
Pipe P8	75.00	300	120	0.28	0.00	0.00	0.046
Pipe P9	90.00	300	120	-0.46	0.01	0.00	0.043
Pipe P11	85.00	300	120	-115.65	1.64	9.76	0.021
Pipe P12	85.00	300	120	-115.65	1.64	9.76	0.021
Pipe P13	85.00	300	120	-116.05	1.64	9.82	0.021
Pipe P14	84.00	300	120	52.53	0.74	2.26	0.024
Pipe P15	92.00	200	110	-8.29	0.26	0.63	0.035
Pipe P16	92.00	200	110	-19.69	0.63	3.11	0.031
Pipe P17	110.00	200	110	11.00	0.35	1.06	0.034
Pipe P18	110.00	200	110	10.56	0.34	0.98	0.034
Pipe P19	76.00	200	110	10.20	0.32	0.92	0.034
Pipe P20	110.00	300	120	-34.94	0.49	1.06	0.026
Pipe P21	110.00	300	120	-35.38	0.50	1.09	0.026
Pipe P22	84.00	300	120	44.81	0.63	1.69	0.025
Pipe P23	60.00	300	120	-44.70	0.63	1.68	0.025
Pipe P24	85.00	200	110	-6.39	0.20	0.39	0.037
Pipe P25	83.00	200	110	-6.75	0.21	0.43	0.036
Pipe P26	84.00	200	110	-25.12	0.80	4.88	0.030
Pipe P27	89.00	200	110	18.06	0.57	2.65	0.032
Pipe P28	100.00	200	110	16.27	0.52	2.19	0.032
Pipe P29	75.00	200	110	16.13	0.51	2.15	0.032
Pipe P30	110.00	200	110	-1.31	0.04	0.02	0.046
Pipe P31	99.00	200	110	-0.74	0.02	0.01	0.051
Pipe P32	80.00	300	120	-50.84	0.72	2.13	0.024
Pipe P33	72.00	300	120	-51.36	0.73	2.17	0.024
Pipe P34	103.00	300	120	-51.02	0.72	2.14	0.024
Pipe P35	79.00	300	120	66.68	0.94	3.52	0.023
Pipe P36	102.00	300	120	52.69	0.75	2.28	0.024
Pipe P37	101.00	300	120	52.19	0.74	2.24	0.024
Pipe P38	40.00	250	110	12.66	0.26	0.46	0.034
Pipe P39	40.00	250	110	12.77	0.26	0.47	0.034
Pipe P40	42.00	200	110	-13.13	0.42	1.47	0.033
Pipe P41	58.00	200	110	-13.19	0.42	1.48	0.033
Pipe P42	100.00	200	110	13.38	0.43	1.52	0.033
Pipe P43	76.00	200	110	13.68	0.44	1.59	0.033
Pipe P10	90.00	300	120	-1.08	0.02	0.00	0.044
Pipe P44	65.00	250	110	-0.14	0.00	0.00	0.000
Pipe P45	125.00	300	120	64.64	0.91	3.32	0.023
Pipe P46	85.00	200	110	-24.40	0.78	4.63	0.030
Pipe P47	73.00	200	110	-24.88	0.79	4.80	0.030
Pipe P48	75.00	200	110	-25.34	0.81	4.96	0.030
Pipe P49	80.00	200	110	-25.54	0.81	5.04	0.030
Pipe P50	90.00	300	120	-113.50	1.61	9.42	0.022
Pipe P51	85.00	300	120	87.78	1.24	5.86	0.022
Pipe N52	100.00	300	120	86.58	1.22	5.71	0.022
Pipe P53	85.00	200	110	26.26	0.84	5.30	0.030
Pipe P54	79.00	250	110	17.11	0.35	0.81	0.033
Pipe P55	70.00	250	110	16.53	0.34	0.76	0.033
Pipe P56	102.00	300	120	42.41	0.60	1.52	0.025
Pipe P57	101.00	300	120	41.88	0.59	1.49	0.025
Pipe P58	82.00	300	120	-54.98	0.78	2.46	0.024
Pipe P59	110.00	300	120	29.34	0.42	0.77	0.026
Pipe P60	110.00	300	120	28.82	0.41	0.74	0.026
Pipe P61	95.00	300	120	-28.49	0.40	0.73	0.026
Pipe P62	110.00	300	120	28.13	0.40	0.71	0.026
Pipe P63	110.00	300	120	27.61	0.39	0.69	0.027
Pipe P64	79.00	200	110	-25.25	0.80	4.93	0.030
Pipe P65	40.00	300	120	42.56	0.60	1.53	0.025
Pipe P66	40.00	300	120	-114.76	1.62	9.62	0.021
Pipe P67	175.00	250	110	14.90	0.30	0.63	0.033
Pipe P68	83.00	250	110	13.29	0.27	0.51	0.034
Pipe P69	70.00	250	110	13.51	0.28	0.52	0.034
Pipe P70	62.00	250	110	1.22	0.02	0.01	0.049
Pipe P71	75.00	250	110	1.08	0.02	0.00	0.049
Pipe P72	60.00	250	110	1.09	0.02	0.00	0.048
Pipe P73	60.00	250	110	1.09	0.02	0.00	0.049
Pipe P74	85.00	250	110	2.01	0.04	0.02	0.045
Pipe P75	85.00	250	110	1.32	0.03	0.01	0.048
Pipe P76	85.00	200	110	0.66	0.02	0.01	0.051
Pipe P77	85.00	200	110	0.50	0.02	0.00	0.054
Pipe P78	82.00	200	110	-19.91	0.63	3.18	0.031
Pipe P80	360.00	300	120	-47.20	0.67	1.86	0.025
Pipe P81	280.00	300	120	-49.00	0.69	1.99	0.024
Pipe P82	320.00	300	120	-55.83	0.79	2.53	0.024

Junction Report

Node ID	Elevation m	Demand LPS	Total Head m	Pressure m	Pressure kPa	Pressure psi
Resvr 1	116.80	-139.32	116.80	0.00	0.00	0.00
Resvr 2	116.90	-81.17	116.90	0.00	0.00	0.00
Junc N1	80.75	0.00	113.43	32.68	320.59	46.50
Junc N2	88.25	2.02	111.12	22.87	224.35	32.54
Junc N3	88.12	0.11	110.92	22.80	223.67	32.44
Junc N4	87.85	0.20	110.92	23.07	226.32	32.82
Junc N5	87.19	0.62	110.91	23.72	232.69	33.75
Junc N6	84.95	0.00	111.72	26.77	262.61	38.09
Junc N7	82.95	0.40	112.54	29.59	290.28	42.10
Junc N8	88.28	0.33	110.77	22.49	220.63	32.00
Junc N9	88.54	0.40	110.83	22.29	218.66	31.71
Junc N10	88.80	0.22	111.09	22.29	218.66	31.71
Junc N11	90.47	0.44	110.73	20.26	198.75	28.83
Junc N12	92.25	0.36	110.64	18.39	180.41	26.17
Junc N13	89.86	0.44	110.67	20.81	204.15	29.61
Junc N14	91.70	0.11	110.46	18.76	184.04	26.69
Junc N15	91.36	0.25	110.38	19.02	186.59	27.06
Junc N16	89.81	0.36	110.41	20.60	202.09	29.31
Junc N17	88.25	0.31	110.43	22.18	217.59	31.56
Junc N18	88.10	0.47	110.24	22.14	217.19	31.50
Junc N19	88.74	0.14	110.07	21.33	209.25	30.35
Junc N20	89.41	0.57	110.24	20.83	204.34	29.64
Junc N21	90.00	0.34	110.11	20.11	197.28	28.61
Junc N22	90.33	0.30	109.71	19.38	190.12	27.57
Junc N23	90.11	0.50	109.52	19.41	190.41	27.62
Junc N24	89.95	0.11	109.36	19.41	190.41	27.62
Junc N25	90.15	0.22	109.37	19.22	188.55	27.35
Junc N26	90.00	0.06	109.42	19.42	190.51	27.63
Junc N27	90.60	0.19	109.49	18.89	185.31	26.88
Junc N28	91.00	0.30	109.61	18.61	182.56	26.48
Junc N29	89.20	0.53	109.01	19.81	194.34	28.19
Junc N30	88.35	0.48	109.26	20.91	205.13	29.75
Junc N31	88.30	0.46	109.48	21.18	207.78	30.14
Junc N32	88.10	0.20	109.72	21.62	212.09	30.76
Junc N33	87.40	0.18	109.99	22.59	221.61	32.14
Junc N34	87.95	1.20	109.37	21.42	210.13	30.48
Junc N35	87.50	0.58	107.78	20.28	198.95	28.85
Junc N36	86.20	0.54	107.00	20.80	204.05	29.59
Junc N37	89.83	0.53	108.47	18.64	182.86	26.52
Junc N38	90.80	0.39	108.45	17.65	173.15	25.11
Junc N39	91.08	0.52	108.53	17.45	171.18	24.83
Junc N40	90.90	0.36	108.66	17.76	174.23	25.27
Junc N41	90.64	0.52	108.74	18.10	177.56	25.75
Junc N42	90.30	0.42	108.82	18.52	181.68	26.35
Junc N43	90.00	0.20	108.91	18.91	185.51	26.91
Junc N44	89.55	0.22	106.58	17.03	167.06	24.23
Junc N45	88.50	0.17	105.15	16.65	163.34	23.69
Junc N46	87.00	70.14	101.77	14.77	144.89	21.02
Junc N47	86.15	96.08	100.29	14.14	138.71	20.12
Junc N48	86.66	0.69	110.92	24.26	237.99	34.52
Junc N49	84.50	0.66	110.92	26.42	259.18	37.59
Junc N50	82.68	0.16	110.92	28.24	277.03	40.18
Junc N51	81.20	0.50	110.92	29.72	291.55	42.29
Junc N52	85.65	0.00	107.00	21.35	209.44	30.38
Junc N53	85.10	1.09	107.00	21.90	214.84	31.16
Junc N54	80.85	0.00	114.01	33.16	325.30	47.18
Junc KNE01,14-17	81.00	13.32	114.85	33.85	332.07	48.16
Junc KNE02,11-13,21	82.23	10.41	113.35	31.12	305.29	44.28
Junc KNE03	88.85	0.80	108.67	19.82	194.43	28.20
Junc KNE04,5-6,20	84.00	5.41	112.11	28.11	275.76	40.00
Junc KNE07	88.38	0.13	111.33	22.95	225.14	32.65
Junc KNE08	90.72	0.22	110.24	19.52	191.49	27.77
Junc KNE09	88.86	0.48	109.93	21.07	206.70	29.98
Junc KNE10	89.84	0.22	109.34	19.50	191.30	27.74
Junc KNE18	87.52	0.18	110.91	23.39	229.46	33.28
Junc KNE19	78.25	0.67	116.39	38.14	374.15	54.27
Junc KNE22	92.65	0.33	110.58	17.93	175.89	25.51
Junc KNE23	91.30	0.33	108.60	17.30	169.71	24.61
Junc KNE24	90.60	0.20	108.28	17.68	173.44	25.16
Junc KNE25	87.40	1.06	110.91	23.51	230.63	33.45
Junc KNE26	90.30	0.14	109.37	19.07	187.08	27.13

Minimum Pressure

Pipe Report

Link ID	Length m	Diameter mm	Roughness	Flow LPS	Velocity m/s	Headloss m/km	Friction Factor
Pipe 1	685.00	300	120	81.17	1.15	5.06	0.023
Pipe P2A	120.00	400	120	-139.32	1.11	3.39	0.022
Pipe P2B	460.00	400	120	-138.65	1.10	3.36	0.022
Pipe P2C	300.00	400	120	125.33	1.00	2.79	0.022
Pipe P2D	235.00	400	120	125.33	1.00	2.79	0.022
Pipe P3	260.00	300	120	81.17	1.15	5.06	0.023
Pipe P4	175.00	300	120	75.76	1.07	4.46	0.023
Pipe P5	83.00	300	120	56.55	0.80	2.59	0.024
Pipe P6	82.00	300	120	54.53	0.77	2.42	0.024
Pipe P7	75.00	300	120	-6.25	0.09	0.04	0.033
Pipe P8	75.00	300	120	-6.05	0.09	0.04	0.033
Pipe P9	90.00	300	120	5.87	0.08	0.04	0.033
Pipe P11	85.00	300	120	-114.52	1.62	9.58	0.021
Pipe P12	85.00	300	120	-114.52	1.62	9.58	0.021
Pipe P13	85.00	300	120	-114.92	1.63	9.64	0.021
Pipe P14	84.00	300	120	46.16	0.65	1.78	0.025
Pipe P15	92.00	200	110	-8.35	0.27	0.63	0.035
Pipe P16	92.00	200	110	-18.86	0.60	2.87	0.031
Pipe P17	110.00	200	110	10.12	0.32	0.91	0.034
Pipe P18	110.00	200	110	9.68	0.31	0.84	0.035
Pipe P19	76.00	200	110	9.32	0.30	0.78	0.035
Pipe P20	110.00	300	120	-31.22	0.44	0.86	0.026
Pipe P21	110.00	300	120	-31.66	0.45	0.89	0.026
Pipe P22	84.00	300	120	40.21	0.57	1.38	0.025
Pipe P23	60.00	300	120	-40.10	0.57	1.37	0.025
Pipe P24	85.00	200	110	-5.68	0.18	0.31	0.037
Pipe P25	83.00	200	110	-6.04	0.19	0.35	0.037
Pipe P26	84.00	200	110	-22.51	0.72	3.99	0.030
Pipe P27	89.00	200	110	16.16	0.51	2.16	0.032
Pipe P28	100.00	200	110	14.54	0.46	1.77	0.033
Pipe P29	75.00	200	110	14.40	0.46	1.74	0.033
Pipe P30	110.00	200	110	-1.15	0.04	0.02	0.047
Pipe P31	99.00	200	110	-0.58	0.02	0.00	0.052
Pipe P32	80.00	300	120	-45.53	0.64	1.74	0.025
Pipe P33	72.00	300	120	-45.90	0.65	1.76	0.025
Pipe P34	103.00	300	120	-45.56	0.64	1.74	0.025
Pipe P35	79.00	300	120	59.47	0.84	2.85	0.024
Pipe P36	102.00	300	120	46.95	0.66	1.84	0.025
Pipe P37	101.00	300	120	46.45	0.66	1.80	0.025
Pipe P38	40.00	250	110	11.20	0.23	0.37	0.035
Pipe P39	40.00	250	110	11.31	0.23	0.38	0.035
Pipe P40	42.00	200	110	-11.67	0.37	1.18	0.034
Pipe P41	58.00	200	110	-11.73	0.37	1.19	0.034
Pipe P42	100.00	200	110	11.92	0.38	1.23	0.033
Pipe P43	76.00	200	110	12.22	0.39	1.29	0.033
Pipe P10	90.00	300	120	5.25	0.07	0.03	0.034
Pipe P44	65.00	250	110	-0.14	0.00	0.00	0.086
Pipe P45	125.00	300	120	57.43	0.81	2.67	0.024
Pipe P46	85.00	200	110	-19.10	0.61	2.94	0.031
Pipe P47	73.00	200	110	-19.58	0.62	3.08	0.031
Pipe P48	75.00	200	110	-20.04	0.64	3.22	0.031
Pipe P49	80.00	200	110	-20.24	0.64	3.28	0.031
Pipe P50	90.00	300	120	-118.71	1.68	10.24	0.021
Pipe P51	85.00	300	120	98.28	1.39	7.22	0.022
Pipe N52	100.00	300	120	97.08	1.37	7.06	0.022
Pipe P53	85.00	200	110	-22.57	0.72	4.01	0.030
Pipe P54	79.00	250	110	70.82	1.44	11.23	0.026
Pipe P55	70.00	250	110	70.24	1.43	11.06	0.027
Pipe P56	102.00	300	120	48.03	0.68	1.92	0.024
Pipe P57	101.00	300	120	47.50	0.67	1.88	0.024
Pipe P58	82.00	300	120	50.69	0.72	2.12	0.024
Pipe P59	110.00	300	120	-26.67	0.38	0.64	0.027
Pipe P60	110.00	300	120	-27.19	0.38	0.67	0.027
Pipe P61	95.00	300	120	27.52	0.39	0.68	0.027
Pipe P62	110.00	300	120	-27.88	0.39	0.70	0.026
Pipe P63	110.00	300	120	-28.40	0.40	0.72	0.026
Pipe P64	79.00	200	110	24.41	0.78	4.63	0.030
Pipe P65	40.00	300	120	53.23	0.75	2.32	0.024
Pipe P66	40.00	300	120	-53.43	0.76	2.33	0.024
Pipe P67	175.00	250	110	68.61	1.40	10.59	0.027
Pipe P68	83.00	250	110	-98.00	2.00	20.50	0.025
Pipe P69	70.00	250	110	-97.78	1.99	20.41	0.025
Pipe P70	62.00	250	110	166.22	3.39	54.54	0.023
Pipe P71	75.00	250	110	96.08	1.96	19.76	0.025
Pipe P72	60.00	250	110	1.09	0.02	0.00	0.049
Pipe P73	60.00	250	110	1.09	0.02	0.00	0.049
Pipe P74	85.00	250	110	2.01	0.04	0.02	0.045
Pipe P75	85.00	250	110	1.32	0.03	0.01	0.048
Pipe P76	85.00	200	110	0.66	0.02	0.01	0.052
Pipe P77	85.00	200	110	0.50	0.02	0.00	0.053
Pipe P78	82.00	200	110	-19.08	0.61	2.94	0.031
Pipe P80	360.00	300	120	-46.75	0.66	1.82	0.025
Pipe P81	280.00	300	120	-48.55	0.69	1.95	0.024
Pipe P82	320.00	300	120	-55.38	0.78	2.49	0.024

Junction Report

Node ID	Elevation m	Demand LPS	Total Head m	Pressure m	Pressure kPa	Pressure psi
Resvr 1	115.25	-151.54	115.25	0.00	0.00	0.00
Resvr 2	115.25	-96.95	115.25	0.00	0.00	0.00
Junc N1	80.75	0.00	110.43	29.68	291.16	42.23
Junc N2	88.25	2.02	107.13	18.88	185.21	26.86
Junc N3	88.12	3.11	106.80	18.68	183.25	26.58
Junc N4	87.85	0.20	107.12	19.27	189.04	27.42
Junc N5	87.19	0.62	107.84	20.65	202.58	29.38
Junc N6	84.95	0.00	109.22	24.27	238.09	34.53
Junc N7	82.95	0.40	110.21	27.26	267.42	38.79
Junc N8	88.28	0.33	106.96	18.68	183.25	26.58
Junc N9	88.54	0.40	107.09	18.55	181.98	26.39
Junc N10	88.80	0.22	107.30	18.50	181.49	26.32
Junc N11	90.47	0.44	107.08	16.61	162.94	23.63
Junc N12	92.25	0.36	107.07	14.82	145.38	21.09
Junc N13	89.86	0.44	107.01	17.15	168.24	24.40
Junc N14	91.70	0.11	107.09	15.39	150.98	21.90
Junc N15	91.36	0.25	107.12	15.76	154.61	22.42
Junc N16	89.81	0.36	107.10	17.29	169.61	24.60
Junc N17	88.25	0.31	107.08	18.83	184.72	26.79
Junc N18	88.10	0.47	107.16	19.06	186.98	27.12
Junc N19	88.74	0.14	107.23	18.49	181.39	26.31
Junc N20	89.41	0.57	107.16	17.75	174.13	25.26
Junc N21	90.00	0.34	107.21	17.21	168.83	24.49
Junc N22	90.33	0.30	107.37	17.04	167.16	24.24
Junc N23	90.11	0.50	107.45	17.34	170.11	24.67
Junc N24	89.95	0.11	107.53	17.58	172.46	25.01
Junc N25	90.15	0.22	107.52	17.37	170.40	24.71
Junc N26	90.00	0.06	107.50	17.50	171.68	24.90
Junc N27	90.60	0.19	107.46	16.86	165.40	23.99
Junc N28	91.00	0.30	107.41	16.41	160.98	23.35
Junc N29	89.20	0.53	107.70	18.50	181.49	26.32
Junc N30	88.35	0.48	107.79	19.44	190.71	27.66
Junc N31	88.30	0.46	107.87	19.57	191.98	27.84
Junc N32	88.10	0.20	107.96	19.86	194.83	28.26
Junc N33	87.40	0.18	108.05	20.65	202.58	29.38
Junc N34	87.95	1.20	107.95	20.00	196.20	28.46
Junc N35	87.50	0.58	107.82	20.32	199.34	28.91
Junc N36	86.20	0.54	107.81	21.61	211.99	30.75
Junc N37	89.83	0.53	107.81	17.98	176.38	25.58
Junc N38	90.80	0.39	107.76	16.96	166.38	24.13
Junc N39	91.08	0.52	107.75	16.67	163.53	23.72
Junc N40	90.90	0.36	107.73	16.83	165.10	23.95
Junc N41	90.64	0.52	107.73	17.09	167.65	24.32
Junc N42	90.30	0.42	107.72	17.42	170.89	24.79
Junc N43	90.00	0.20	107.71	17.71	173.74	25.20
Junc N44	89.55	0.22	107.79	18.24	178.93	25.95
Junc N45	88.50	0.17	107.79	19.29	189.23	27.45
Junc N46	87.00	0.14	107.79	20.79	203.95	29.58
Junc N47	86.15	1.08	107.79	21.64	212.29	30.79
Junc N48	86.66	95.69	100.74	14.08	138.12	20.03
Junc N49	84.50	95.66	99.05	14.55	142.74	20.70
Junc N50	82.68	0.16	99.05	16.37	160.59	23.29
Junc N51	81.20	0.50	99.05	17.85	175.11	25.40
Junc N52	85.65	0.00	107.81	22.16	217.39	31.53
Junc N53	85.10	1.09	107.81	22.71	222.79	32.31
Junc N54	80.85	0.00	111.97	31.12	305.29	44.28
Junc KNE01,14-17	81.00	13.32	112.97	31.97	313.63	45.49
Junc KNE02,11-13,21	82.23	10.41	111.19	28.96	284.10	41.20
Junc KNE03	88.85	0.80	107.83	18.98	186.19	27.01
Junc KNE04,5-6,20	84.00	5.41	108.60	24.60	241.33	35.00
Junc KNE07	88.38	0.13	107.49	19.11	187.47	27.19
Junc KNE08	90.72	0.22	107.16	16.44	161.28	23.39
Junc KNE09	88.86	0.48	107.28	18.42	180.70	26.21
Junc KNE10	89.84	0.22	107.54	17.70	173.64	25.18
Junc KNE18	87.52	0.18	107.45	19.93	195.51	28.36
Junc KNE19	78.25	0.67	114.77	36.52	358.26	51.96
Junc KNE22	92.65	0.33	107.06	14.41	141.36	20.50
Junc KNE23	91.30	0.33	107.74	16.44	161.28	23.39
Junc KNE24	90.60	0.20	107.79	17.19	168.63	24.46
Junc KNE25	87.40	1.06	108.24	20.84	204.44	29.65
Junc KNE26	90.30	0.14	107.52	17.22	168.93	24.50
Junc KNE25	87.40	1.06	111.20	23.80	233.48	33.86
Junc KNE26	90.30	0.14	110.76	20.46	200.71	29.11

Minimum Pressure
Fireflow Applied (sum)

Pipe Report

Link ID	Length m	Diameter mm	Roughness	Flow LPS	Velocity m/s	Headloss m/km	Friction Factor
Pipe 1	685.00	300	120	96.95	1.37	7.04	0.022
Pipe P2A	120.00	400	120	-151.54	1.21	3.96	0.021
Pipe P2B	460.00	400	120	-150.87	1.20	3.93	0.021
Pipe P2C	300.00	400	120	137.55	1.09	3.31	0.022
Pipe P2D	235.00	400	120	137.55	1.09	3.31	0.022
Pipe P3	260.00	300	120	96.95	1.37	7.04	0.022
Pipe P4	175.00	300	120	91.54	1.30	6.33	0.022
Pipe P5	83.00	300	120	74.50	1.05	4.32	0.023
Pipe P6	82.00	300	120	72.48	1.03	4.11	0.023
Pipe P7	75.00	300	120	74.60	1.06	4.33	0.023
Pipe P8	75.00	300	120	74.80	1.06	4.35	0.023
Pipe P9	90.00	300	120	-74.98	1.06	4.37	0.023
Pipe P11	85.00	300	120	-126.74	1.79	11.56	0.021
Pipe P12	85.00	300	120	-126.74	1.79	11.56	0.021
Pipe P13	85.00	300	120	-127.14	1.80	11.63	0.021
Pipe P14	84.00	300	120	-48.04	0.68	1.92	0.024
Pipe P15	92.00	200	110	-12.91	0.41	1.42	0.033
Pipe P16	92.00	200	110	-16.69	0.53	2.29	0.032
Pipe P17	110.00	200	110	3.39	0.11	0.12	0.040
Pipe P18	110.00	200	110	2.95	0.09	0.09	0.041
Pipe P19	76.00	200	110	2.59	0.08	0.07	0.042
Pipe P20	110.00	300	120	22.56	0.32	0.47	0.027
Pipe P21	110.00	300	120	22.12	0.31	0.46	0.027
Pipe P22	84.00	300	120	-20.31	0.29	0.39	0.028
Pipe P23	60.00	300	120	20.42	0.29	0.39	0.028
Pipe P24	85.00	200	110	4.49	0.14	0.20	0.039
Pipe P25	83.00	200	110	4.13	0.13	0.17	0.039
Pipe P26	84.00	200	110	13.34	0.42	1.51	0.033
Pipe P27	89.00	200	110	-9.52	0.30	0.81	0.035
Pipe P28	100.00	200	110	-8.79	0.28	0.70	0.035
Pipe P29	75.00	200	110	-8.93	0.28	0.72	0.035
Pipe P30	110.00	200	110	1.21	0.04	0.02	0.047
Pipe P31	99.00	200	110	1.78	0.06	0.04	0.044
Pipe P32	80.00	300	120	25.15	0.36	0.58	0.027
Pipe P33	72.00	300	120	27.15	0.38	0.67	0.027
Pipe P34	103.00	300	120	27.49	0.39	0.68	0.027
Pipe P35	79.00	300	120	-36.90	0.52	1.18	0.025
Pipe P36	102.00	300	120	-29.89	0.42	0.80	0.026
Pipe P37	101.00	300	120	-30.39	0.43	0.82	0.026
Pipe P38	40.00	250	110	-8.32	0.17	0.21	0.036
Pipe P39	40.00	250	110	-8.21	0.17	0.21	0.036
Pipe P40	42.00	200	110	7.85	0.25	0.57	0.036
Pipe P41	58.00	200	110	7.79	0.25	0.56	0.036
Pipe P42	100.00	200	110	-7.60	0.24	0.53	0.036
Pipe P43	76.00	200	110	-7.30	0.23	0.50	0.036
Pipe P10	90.00	300	120	-75.60	1.07	4.44	0.023
Pipe P44	65.00	250	110	-0.14	0.00	0.00	0.086
Pipe P45	125.00	300	120	-38.94	0.55	1.30	0.025
Pipe P46	85.00	200	110	-10.78	0.34	1.02	0.034
Pipe P47	73.00	200	110	-11.26	0.36	1.10	0.034
Pipe P48	75.00	200	110	-11.72	0.37	1.19	0.034
Pipe P49	80.00	200	110	-11.92	0.38	1.23	0.033
Pipe P50	90.00	300	120	-50.08	0.71	2.07	0.024
Pipe P51	85.00	300	120	37.98	0.54	1.24	0.025
Pipe N52	100.00	300	120	36.78	0.52	1.17	0.025
Pipe P53	85.00	200	110	13.55	0.43	1.56	0.033
Pipe P54	79.00	250	110	7.26	0.15	0.17	0.037
Pipe P55	70.00	250	110	6.68	0.14	0.14	0.038
Pipe P56	102.00	300	120	15.16	0.21	0.23	0.029
Pipe P57	101.00	300	120	14.63	0.21	0.21	0.029
Pipe P58	82.00	300	120	-17.87	0.25	0.31	0.028
Pipe P59	110.00	300	120	9.67	0.14	0.10	0.031
Pipe P60	110.00	300	120	9.15	0.13	0.09	0.031
Pipe P61	95.00	300	120	-8.82	0.12	0.08	0.031
Pipe P62	110.00	300	120	8.46	0.12	0.08	0.032
Pipe P63	110.00	300	120	7.94	0.11	0.07	0.032
Pipe P64	79.00	200	110	-7.82	0.25	0.56	0.036
Pipe P65	40.00	300	120	-15.33	0.22	0.23	0.029
Pipe P66	40.00	300	120	15.13	0.21	0.23	0.029
Pipe P67	175.00	250	110	5.05	0.10	0.08	0.039
Pipe P68	83.00	250	110	3.44	0.07	0.04	0.041
Pipe P69	70.00	250	110	3.66	0.07	0.05	0.041
Pipe P70	62.00	250	110	1.22	0.02	0.01	0.049
Pipe P71	75.00	250	110	1.08	0.02	0.00	0.049
Pipe P72	60.00	250	110	1.09	0.02	0.00	0.049
Pipe P73	60.00	250	110	1.09	0.02	0.00	0.049
Pipe P74	85.00	250	110	192.01	3.91	71.24	0.023
Pipe P75	85.00	250	110	96.32	1.96	19.85	0.025
Pipe P76	85.00	200	110	0.66	0.02	0.01	0.052
Pipe P77	85.00	200	110	0.50	0.02	0.00	0.054
Pipe P78	82.00	200	110	-16.91	0.54	2.35	0.032
Pipe P80	360.00	300	120	-53.61	0.76	2.35	0.024
Pipe P81	280.00	300	120	-55.41	0.78	2.50	0.024
Pipe P82	320.00	300	120	-62.24	0.88	3.10	0.024

Junction Report

Node ID	Elevation m	Demand LPS	Total Head m	Pressure m	Pressure kPa	Pressure psi
Resvr 1	116.80	-140.57	116.80	0.00	0.00	0.00
Resvr 2	116.90	-81.92	116.90	0.00	0.00	0.00
Junc N1	80.75	0.00	113.37	32.62	320.00	46.41
Junc N2	88.25	2.02	111.02	22.77	223.37	32.40
Junc N3	88.12	0.11	110.81	22.69	222.59	32.28
Junc N4	87.85	0.20	110.81	22.96	225.24	32.67
Junc N5	87.19	0.62	110.80	23.61	231.61	33.59
Junc N6	84.95	0.00	111.63	26.68	261.73	37.96
Junc N7	82.95	0.40	112.46	29.51	289.49	41.99
Junc N8	88.28	0.33	110.67	22.39	219.65	31.86
Junc N9	88.54	0.40	110.73	22.19	217.68	31.57
Junc N10	88.80	0.22	110.99	22.19	217.68	31.57
Junc N11	90.47	0.44	110.63	20.16	197.77	28.68
Junc N12	92.25	0.36	110.54	18.29	179.42	26.02
Junc N13	89.86	0.44	110.57	20.71	203.17	29.47
Junc N14	91.70	0.11	110.36	18.66	183.05	26.55
Junc N15	91.36	0.25	110.28	18.92	185.61	26.92
Junc N16	89.81	0.36	110.31	20.50	201.11	29.17
Junc N17	88.25	0.31	110.34	22.09	216.70	31.43
Junc N18	88.10	0.47	110.15	22.05	216.31	31.37
Junc N19	88.74	0.14	109.97	21.23	208.27	30.21
Junc N20	89.41	0.57	110.15	20.74	203.46	29.51
Junc N21	90.00	0.34	110.02	20.02	196.40	28.48
Junc N22	90.33	0.30	109.62	19.29	189.23	27.45
Junc N23	90.11	0.50	109.44	19.33	189.63	27.50
Junc N24	89.95	0.11	109.27	19.32	189.53	27.49
Junc N25	90.15	0.22	109.29	19.14	187.76	27.23
Junc N26	90.00	0.06	109.33	19.33	189.63	27.50
Junc N27	90.60	0.19	109.40	18.80	184.43	26.75
Junc N28	91.00	0.30	109.52	18.52	181.68	26.35
Junc N29	89.20	0.53	108.93	19.73	193.55	28.07
Junc N30	88.35	0.48	109.16	20.81	204.15	29.61
Junc N31	88.30	0.46	109.37	21.07	206.70	29.98
Junc N32	88.10	0.20	109.60	21.50	210.92	30.59
Junc N33	87.40	0.18	109.84	22.44	220.14	31.93
Junc N34	87.95	1.20	109.19	21.24	208.36	30.22
Junc N35	87.50	0.58	106.65	19.15	187.86	27.25
Junc N36	86.20	0.54	105.08	18.88	185.21	26.86
Junc N37	89.83	0.53	108.39	18.56	182.07	26.41
Junc N38	90.80	0.39	108.48	17.68	173.44	25.16
Junc N39	91.08	0.52	108.54	17.46	171.28	24.84
Junc N40	90.90	0.36	108.65	17.75	174.13	25.26
Junc N41	90.64	0.52	108.71	18.07	177.27	25.71
Junc N42	90.30	0.42	108.78	18.48	181.29	26.29
Junc N43	90.00	0.20	108.85	18.85	184.92	26.82
Junc N44	89.55	0.22	107.50	17.95	176.09	25.54
Junc N45	88.50	0.17	106.79	18.29	179.42	26.02
Junc N46	87.00	0.14	106.79	19.79	194.14	28.16
Junc N47	86.15	1.08	106.78	20.63	202.38	29.35
Junc N48	86.66	0.69	110.81	24.15	236.91	34.36
Junc N49	84.50	0.66	110.81	26.31	258.10	37.43
Junc N50	82.68	0.16	110.81	28.13	275.96	40.02
Junc N51	81.20	0.50	110.81	29.61	290.47	42.13
Junc N52	85.65	72.00	101.74	16.09	157.84	22.89
Junc N53	85.10	96.09	100.55	15.45	151.56	21.98
Junc N54	80.85	0.00	113.96	33.11	324.81	47.11
Junc KNE01,14-17	81.00	13.32	114.81	33.81	331.68	48.11
Junc KNE02,11-13,21	82.23	10.41	113.29	31.06	304.70	44.19
Junc KNE03	88.85	0.80	108.44	19.59	192.18	27.87
Junc KNE04,5-6,20	84.00	5.41	112.03	28.03	274.97	39.88
Junc KNE07	88.38	0.13	111.24	22.86	224.26	32.53
Junc KNE08	90.72	0.22	110.14	19.42	190.51	27.63
Junc KNE09	88.86	0.48	109.84	20.98	205.81	29.85
Junc KNE10	89.84	0.22	109.26	19.42	190.51	27.63
Junc KNE18	87.52	0.18	110.81	23.29	228.47	33.14
Junc KNE19	78.25	0.67	116.39	38.14	374.15	54.27
Junc KNE22	92.65	0.33	110.48	17.83	174.91	25.37
Junc KNE23	91.30	0.33	108.60	17.30	169.71	24.61
Junc KNE24	90.60	0.20	108.34	17.74	174.03	25.24
Junc KNE25	87.40	1.06	110.80	23.40	229.55	33.29
Junc KNE26	90.30	0.14	109.29	18.99	186.29	27.02

Minimum Pressure
Fireflow Applied (sum)

Pipe Report

Link ID	Length m	Diameter mm	Roughness	Flow LPS	Velocity m/s	Headloss m/km	Friction Factor
Pipe 1	685.00	300	120	81.92	1.16	5.15	0.023
Pipe P2A	120.00	400	120	-140.57	1.12	3.45	0.022
Pipe P2B	460.00	400	120	-139.90	1.11	3.42	0.022
Pipe P2C	300.00	400	120	126.58	1.01	2.84	0.022
Pipe P2D	235.00	400	120	126.58	1.01	2.84	0.022
Pipe P3	260.00	300	120	81.92	1.16	5.15	0.023
Pipe P4	175.00	300	120	76.51	1.08	4.54	0.023
Pipe P5	83.00	300	120	57.20	0.81	2.65	0.024
Pipe P6	82.00	300	120	55.18	0.78	2.48	0.024
Pipe P7	75.00	300	120	-7.39	0.10	0.06	0.032
Pipe P8	75.00	300	120	-7.19	0.10	0.06	0.032
Pipe P9	90.00	300	120	7.01	0.10	0.05	0.033
Pipe P11	85.00	300	120	-115.77	1.64	9.77	0.021
Pipe P12	85.00	300	120	-115.77	1.64	9.77	0.021
Pipe P13	85.00	300	120	-116.17	1.64	9.84	0.021
Pipe P14	84.00	300	120	45.67	0.65	1.75	0.025
Pipe P15	92.00	200	110	-8.46	0.27	0.65	0.035
Pipe P16	92.00	200	110	-18.96	0.60	2.90	0.031
Pipe P17	110.00	200	110	10.10	0.32	0.90	0.034
Pipe P18	110.00	200	110	9.66	0.31	0.83	0.035
Pipe P19	76.00	200	110	9.30	0.30	0.78	0.035
Pipe P20	110.00	300	120	-30.99	0.44	0.85	0.026
Pipe P21	110.00	300	120	-31.43	0.44	0.87	0.026
Pipe P22	84.00	300	120	39.96	0.57	1.36	0.025
Pipe P23	60.00	300	120	-39.85	0.56	1.36	0.025
Pipe P24	85.00	200	110	-5.64	0.18	0.31	0.037
Pipe P25	83.00	200	110	-6.00	0.19	0.34	0.037
Pipe P26	84.00	200	110	-22.37	0.71	3.94	0.031
Pipe P27	89.00	200	110	16.05	0.51	2.13	0.032
Pipe P28	100.00	200	110	14.44	0.46	1.75	0.033
Pipe P29	75.00	200	110	14.30	0.46	1.72	0.033
Pipe P30	110.00	200	110	-1.14	0.04	0.02	0.047
Pipe P31	99.00	200	110	-0.57	0.02	0.00	0.053
Pipe P32	80.00	300	120	-45.24	0.64	1.72	0.025
Pipe P33	72.00	300	120	-45.60	0.65	1.74	0.025
Pipe P34	103.00	300	120	-45.26	0.64	1.72	0.025
Pipe P35	79.00	300	120	59.08	0.84	2.81	0.024
Pipe P36	102.00	300	120	46.63	0.66	1.81	0.025
Pipe P37	101.00	300	120	46.13	0.65	1.78	0.025
Pipe P38	40.00	250	110	11.12	0.23	0.36	0.035
Pipe P39	40.00	250	110	11.23	0.23	0.37	0.035
Pipe P40	42.00	200	110	-11.59	0.37	1.17	0.034
Pipe P41	58.00	200	110	-11.65	0.37	1.18	0.034
Pipe P42	100.00	200	110	11.84	0.38	1.21	0.034
Pipe P43	76.00	200	110	12.14	0.39	1.27	0.033
Pipe P10	90.00	300	120	6.39	0.09	0.05	0.033
Pipe P44	65.00	250	110	-0.14	0.00	0.00	0.086
Pipe P45	125.00	300	120	57.04	0.81	2.63	0.024
Pipe P46	85.00	200	110	-18.39	0.59	2.74	0.031
Pipe P47	73.00	200	110	-18.87	0.60	2.88	0.031
Pipe P48	75.00	200	110	-19.33	0.62	3.01	0.031
Pipe P49	80.00	200	110	-19.53	0.62	3.07	0.031
Pipe P50	90.00	300	120	-121.10	1.71	10.63	0.021
Pipe P51	85.00	300	120	101.39	1.43	7.65	0.022
Pipe N52	100.00	300	120	100.19	1.42	7.48	0.022
Pipe P53	85.00	200	110	-27.29	0.87	5.69	0.030
Pipe P54	79.00	250	110	103.55	2.11	22.70	0.025
Pipe P55	70.00	250	110	102.97	2.10	22.47	0.025
Pipe P56	102.00	300	120	23.13	0.33	0.50	0.027
Pipe P57	101.00	300	120	22.60	0.32	0.47	0.027
Pipe P58	82.00	300	120	44.87	0.63	1.69	0.025
Pipe P59	110.00	300	120	-23.59	0.33	0.51	0.027
Pipe P60	110.00	300	120	-24.11	0.34	0.53	0.027
Pipe P61	95.00	300	120	24.44	0.35	0.55	0.027
Pipe P62	110.00	300	120	-24.80	0.35	0.56	0.027
Pipe P63	110.00	300	120	-25.32	0.36	0.59	0.027
Pipe P64	79.00	200	110	21.68	0.69	3.72	0.031
Pipe P65	40.00	300	120	47.41	0.67	1.87	0.024
Pipe P66	40.00	300	120	-47.61	0.67	1.89	0.024
Pipe P67	175.00	250	110	-65.66	1.34	9.77	0.027
Pipe P68	83.00	250	110	-67.27	1.37	10.21	0.027
Pipe P69	70.00	250	110	-67.05	1.37	10.15	0.027
Pipe P70	62.00	250	110	1.22	0.02	0.01	0.049
Pipe P71	75.00	250	110	1.08	0.02	0.00	0.049
Pipe P72	60.00	250	110	168.09	3.42	55.68	0.023
Pipe P73	60.00	250	110	96.09	1.96	19.77	0.025
Pipe P74	85.00	250	110	2.01	0.04	0.02	0.045
Pipe P75	85.00	250	110	1.32	0.03	0.01	0.048
Pipe P76	85.00	200	110	0.66	0.02	0.01	0.051
Pipe P77	85.00	200	110	0.50	0.02	0.00	0.054
Pipe P78	82.00	200	110	-19.18	0.61	2.96	0.031
Pipe P80	360.00	300	120	-47.20	0.67	1.86	0.025
Pipe P81	280.00	300	120	-49.00	0.69	1.99	0.024
Pipe P82	320.00	300	120	-55.83	0.79	2.53	0.024

Junction Report

Node ID	Elevation m	Demand LPS	Total Head m	Pressure m	Pressure kPa	Pressure psi
Resvr 1	116.80	-138.92	116.80	0.00	0.00	0.00
Resvr 2	116.90	-83.57	116.90	0.00	0.00	0.00
Junc N1	80.75	0.00	113.24	32.49	318.73	46.23
Junc N2	88.25	2.02	110.82	22.57	221.41	32.11
Junc N3	88.12	0.11	110.64	22.52	220.92	32.04
Junc N4	87.85	0.20	110.71	22.86	224.26	32.53
Junc N5	87.19	0.62	110.86	23.67	232.20	33.68
Junc N6	84.95	0.00	111.75	26.80	262.91	38.13
Junc N7	82.95	0.40	112.56	29.61	290.47	42.13
Junc N8	88.28	0.33	110.21	21.93	215.13	31.20
Junc N9	88.54	0.40	110.26	21.72	213.07	30.90
Junc N10	88.80	0.22	110.66	21.86	214.45	31.10
Junc N11	90.47	0.44	110.05	19.58	192.08	27.86
Junc N12	92.25	0.36	109.86	17.61	172.75	25.06
Junc N13	89.86	0.44	109.96	20.10	197.18	28.60
Junc N14	91.70	0.11	109.44	17.74	174.03	25.24
Junc N15	91.36	0.25	109.24	17.88	175.40	25.44
Junc N16	89.81	0.36	109.28	19.47	191.00	27.70
Junc N17	88.25	0.31	109.33	21.08	206.79	29.99
Junc N18	88.10	0.47	108.75	20.65	202.58	29.38
Junc N19	88.74	72.14	107.70	18.96	186.00	26.98
Junc N20	89.41	0.57	108.83	19.42	190.51	27.63
Junc N21	90.00	0.34	108.68	18.68	183.25	26.58
Junc N22	90.33	0.30	108.64	18.31	179.62	26.05
Junc N23	90.11	0.50	108.88	18.77	184.13	26.71
Junc N24	89.95	0.11	109.10	19.15	187.86	27.25
Junc N25	90.15	0.22	109.08	18.93	185.70	26.93
Junc N26	90.00	0.06	109.01	19.01	186.49	27.05
Junc N27	90.60	0.19	108.91	18.31	179.62	26.05
Junc N28	91.00	0.30	108.75	17.75	174.13	25.26
Junc N29	89.20	0.53	109.59	20.39	200.03	29.01
Junc N30	88.35	0.48	109.82	21.47	210.62	30.55
Junc N31	88.30	0.46	110.03	21.73	213.17	30.92
Junc N32	88.10	0.20	110.25	22.15	217.29	31.52
Junc N33	87.40	0.18	110.49	23.09	226.51	32.85
Junc N34	87.95	1.20	110.24	22.29	218.66	31.71
Junc N35	87.50	0.58	109.93	22.43	220.04	31.91
Junc N36	86.20	0.54	109.91	23.71	232.60	33.74
Junc N37	89.83	0.53	109.90	20.07	196.89	28.56
Junc N38	90.80	0.39	109.78	18.98	186.19	27.01
Junc N39	91.08	0.52	109.75	18.67	183.15	26.56
Junc N40	90.90	0.36	109.70	18.80	184.43	26.75
Junc N41	90.64	0.52	109.67	19.03	186.68	27.08
Junc N42	90.30	0.42	109.65	19.35	189.82	27.53
Junc N43	90.00	0.20	109.62	19.62	192.47	27.92
Junc N44	89.55	0.22	109.86	20.31	199.24	28.90
Junc N45	88.50	0.17	109.87	21.37	209.64	30.41
Junc N46	87.00	0.14	109.87	22.87	224.35	32.54
Junc N47	86.15	1.08	109.87	23.72	232.69	33.75
Junc N48	86.66	0.69	110.64	23.98	235.24	34.12
Junc N49	84.50	0.66	110.64	26.14	256.43	37.19
Junc N50	82.68	0.16	110.64	27.96	274.29	39.78
Junc N51	81.20	0.50	110.64	29.44	288.81	41.89
Junc N52	85.65	0.00	109.91	24.26	237.99	34.52
Junc N53	85.10	1.09	109.91	24.81	243.39	35.30
Junc N54	80.85	0.00	114.03	33.18	325.50	47.21
Junc KNE01,14-17	81.00	13.32	114.86	33.86	332.17	48.18
Junc KNE02,11-13,21	82.23	10.41	113.37	31.14	305.48	44.31
Junc KNE03	88.85	0.80	109.96	21.11	207.09	30.04
Junc KNE04,5-6,20	84.00	5.41	111.85	27.85	273.21	39.63
Junc KNE07	88.38	0.13	111.02	22.64	222.10	32.21
Junc KNE08	90.72	0.22	108.91	18.19	178.44	25.88
Junc KNE09	88.86	95.48	108.36	19.50	191.30	27.74
Junc KNE10	89.84	0.22	109.12	19.28	189.14	27.43
Junc KNE18	87.52	0.18	110.77	23.25	228.08	33.08
Junc KNE19	78.25	0.67	116.40	38.15	374.25	54.28
Junc KNE22	92.65	0.33	109.72	17.07	167.46	24.29
Junc KNE23	91.30	0.33	109.72	18.42	180.70	26.21
Junc KNE24	90.60	0.20	109.85	19.25	188.84	27.39
Junc KNE25	87.40	1.06	110.94	23.54	230.93	33.49
Junc KNE26	90.30	0.14	109.08	18.78	184.23	26.72

Minimum Pressure
Fireflow Applied (sum)

Pipe Report

Link ID	Length m	Diameter mm	Roughness	Flow LPS	Velocity m/s	Headloss m/km	Friction Factor
Pipe 1	685.00	300	120	83.57	1.18	5.35	0.023
Pipe P2A	120.00	400	120	-138.92	1.11	3.37	0.022
Pipe P2B	460.00	400	120	-138.25	1.10	3.34	0.022
Pipe P2C	300.00	400	120	124.93	0.99	2.77	0.022
Pipe P2D	235.00	400	120	124.93	0.99	2.77	0.022
Pipe P3	260.00	300	120	83.57	1.18	5.35	0.023
Pipe P4	175.00	300	120	78.16	1.11	4.72	0.023
Pipe P5	83.00	300	120	54.26	0.77	2.40	0.024
Pipe P6	82.00	300	120	52.24	0.74	2.24	0.024
Pipe P7	75.00	300	120	31.79	0.45	0.89	0.026
Pipe P8	75.00	300	120	31.99	0.45	0.90	0.026
Pipe P9	90.00	300	120	-32.17	0.46	0.91	0.026
Pipe P11	85.00	300	120	-114.12	1.61	9.52	0.022
Pipe P12	85.00	300	120	-114.12	1.61	9.52	0.022
Pipe P13	85.00	300	120	-114.52	1.62	9.58	0.021
Pipe P14	84.00	300	120	81.91	1.16	5.15	0.023
Pipe P15	92.00	200	110	-8.07	0.26	0.60	0.035
Pipe P16	92.00	200	110	-23.55	0.75	4.34	0.030
Pipe P17	110.00	200	110	15.08	0.48	1.90	0.032
Pipe P18	110.00	200	110	14.64	0.47	1.80	0.032
Pipe P19	76.00	200	110	14.28	0.45	1.72	0.033
Pipe P20	110.00	300	120	-51.42	0.73	2.17	0.024
Pipe P21	110.00	300	120	-51.86	0.73	2.21	0.024
Pipe P22	84.00	300	120	65.37	0.92	3.39	0.023
Pipe P23	60.00	300	120	-65.26	0.92	3.38	0.023
Pipe P24	85.00	200	110	-7.68	0.24	0.54	0.036
Pipe P25	83.00	200	110	-8.04	0.26	0.59	0.036
Pipe P26	84.00	200	110	-37.79	1.20	10.41	0.028
Pipe P27	89.00	200	110	29.44	0.94	6.56	0.029
Pipe P28	100.00	200	110	37.87	1.21	10.45	0.028
Pipe P29	75.00	200	110	-34.27	1.09	8.69	0.029
Pipe P30	110.00	200	110	8.89	0.28	0.71	0.035
Pipe P31	99.00	200	110	9.46	0.30	0.80	0.035
Pipe P32	80.00	300	120	-72.69	1.03	4.13	0.023
Pipe P33	72.00	300	120	-63.00	0.89	3.17	0.023
Pipe P34	103.00	300	120	-62.66	0.89	3.14	0.023
Pipe P35	79.00	300	120	-67.09	0.95	3.56	0.023
Pipe P36	102.00	300	120	-53.97	0.76	2.38	0.024
Pipe P37	101.00	300	120	-54.47	0.77	2.42	0.024
Pipe P38	40.00	250	110	-14.44	0.29	0.59	0.034
Pipe P39	40.00	250	110	-14.33	0.29	0.58	0.034
Pipe P40	42.00	200	110	13.97	0.44	1.65	0.033
Pipe P41	58.00	200	110	13.91	0.44	1.64	0.033
Pipe P42	100.00	200	110	-13.72	0.44	1.59	0.033
Pipe P43	76.00	200	110	-13.42	0.43	1.53	0.033
Pipe P10	90.00	300	120	-32.79	0.46	0.95	0.026
Pipe P44	65.00	250	110	-0.14	0.00	0.00	0.086
Pipe P45	125.00	300	120	-69.13	0.98	3.76	0.023
Pipe P46	85.00	200	110	-18.24	0.58	2.70	0.031
Pipe P47	73.00	200	110	-18.72	0.60	2.83	0.031
Pipe P48	75.00	200	110	-19.18	0.61	2.97	0.031
Pipe P49	80.00	200	110	-19.38	0.62	3.02	0.031
Pipe P50	90.00	300	120	-80.27	1.14	4.96	0.023
Pipe P51	85.00	300	120	60.71	0.86	2.96	0.024
Pipe N52	100.00	300	120	59.51	0.84	2.85	0.024
Pipe P53	85.00	200	110	23.41	0.75	4.29	0.030
Pipe P54	79.00	250	110	10.70	0.22	0.34	0.035
Pipe P55	70.00	250	110	10.12	0.21	0.31	0.035
Pipe P56	102.00	300	120	24.60	0.35	0.55	0.027
Pipe P57	101.00	300	120	24.07	0.34	0.53	0.027
Pipe P58	82.00	300	120	-30.75	0.43	0.84	0.026
Pipe P59	110.00	300	120	16.49	0.23	0.26	0.029
Pipe P60	110.00	300	120	15.97	0.23	0.25	0.029
Pipe P61	95.00	300	120	-15.64	0.22	0.24	0.029
Pipe P62	110.00	300	120	15.28	0.22	0.23	0.029
Pipe P63	110.00	300	120	14.76	0.21	0.22	0.029
Pipe P64	79.00	200	110	-13.86	0.44	1.62	0.033
Pipe P65	40.00	300	120	-28.21	0.40	0.72	0.026
Pipe P66	40.00	300	120	28.01	0.40	0.71	0.026
Pipe P67	175.00	250	110	8.49	0.17	0.22	0.036
Pipe P68	83.00	250	110	6.88	0.14	0.15	0.037
Pipe P69	70.00	250	110	7.10	0.14	0.16	0.037
Pipe P70	62.00	250	110	1.22	0.02	0.01	0.048
Pipe P71	75.00	250	110	1.08	0.02	0.00	0.049
Pipe P72	60.00	250	110	1.09	0.02	0.00	0.048
Pipe P73	60.00	250	110	1.09	0.02	0.00	0.049
Pipe P74	85.00	250	110	2.01	0.04	0.02	0.045
Pipe P75	85.00	250	110	1.32	0.03	0.01	0.048
Pipe P76	85.00	200	110	0.66	0.02	0.01	0.052
Pipe P77	85.00	200	110	0.50	0.02	0.00	0.053
Pipe P78	82.00	200	110	-23.77	0.76	4.41	0.030
Pipe P80	360.00	300	120	-47.20	0.67	1.86	0.025
Pipe P81	280.00	300	120	-49.00	0.69	1.99	0.024
Pipe P82	320.00	300	120	-55.83	0.79	2.53	0.024

Junction Report

Node ID	Elevation m	Demand LPS	Total Head m	Pressure m	Pressure kPa	Pressure psi
Resvr 1	116.80	-137.04	116.80	0.00	0.00	0.00
Resvr 2	116.90	-85.45	116.90	0.00	0.00	0.00
Junc N1	80.75	0.00	113.08	32.33	317.16	46.00
Junc N2	88.25	2.02	110.59	22.34	219.16	31.79
Junc N3	88.12	0.11	110.41	22.29	218.66	31.71
Junc N4	87.85	0.20	110.57	22.72	222.88	32.33
Junc N5	87.19	0.62	110.91	23.72	232.69	33.75
Junc N6	84.95	0.00	111.89	26.94	264.28	38.33
Junc N7	82.95	0.40	112.67	29.72	291.55	42.29
Junc N8	88.28	0.33	109.81	21.53	211.21	30.63
Junc N9	88.54	0.40	109.77	21.23	208.27	30.21
Junc N10	88.80	0.22	110.30	21.50	210.92	30.59
Junc N11	90.47	0.44	108.88	18.41	180.60	26.19
Junc N12	92.25	72.36	108.00	15.75	154.51	22.41
Junc N13	89.86	0.44	109.34	19.48	191.10	27.72
Junc N14	91.70	0.11	109.12	17.42	170.89	24.79
Junc N15	91.36	0.25	109.30	17.94	175.99	25.53
Junc N16	89.81	0.36	109.45	19.64	192.67	27.94
Junc N17	88.25	0.31	109.60	21.35	209.44	30.38
Junc N18	88.10	0.47	109.60	21.50	210.92	30.59
Junc N19	88.74	0.14	109.64	20.90	205.03	29.74
Junc N20	89.41	0.57	109.51	20.10	197.18	28.60
Junc N21	90.00	0.34	109.54	19.54	191.69	27.80
Junc N22	90.33	0.30	109.83	19.50	191.30	27.74
Junc N23	90.11	0.50	109.95	19.84	194.63	28.23
Junc N24	89.95	0.11	110.07	20.12	197.38	28.63
Junc N25	90.15	0.22	110.06	19.91	195.32	28.33
Junc N26	90.00	0.06	110.02	20.02	196.40	28.48
Junc N27	90.60	0.19	109.97	19.37	190.02	27.56
Junc N28	91.00	0.30	109.89	18.89	185.31	26.88
Junc N29	89.20	0.53	110.33	21.13	207.29	30.06
Junc N30	88.35	0.48	110.46	22.11	216.90	31.46
Junc N31	88.30	0.46	110.57	22.27	218.47	31.69
Junc N32	88.10	0.20	110.70	22.60	221.71	32.16
Junc N33	87.40	0.18	110.84	23.44	229.95	33.35
Junc N34	87.95	1.20	110.69	22.74	223.08	32.35
Junc N35	87.50	0.58	110.51	23.01	225.73	32.74
Junc N36	86.20	0.54	110.50	24.30	238.38	34.57
Junc N37	89.83	0.53	110.50	20.67	202.77	29.41
Junc N38	90.80	0.39	110.43	19.63	192.57	27.93
Junc N39	91.08	0.52	110.41	19.33	189.63	27.50
Junc N40	90.90	0.36	110.38	19.48	191.10	27.72
Junc N41	90.64	0.52	110.37	19.73	193.55	28.07
Junc N42	90.30	0.42	110.36	20.06	196.79	28.54
Junc N43	90.00	0.20	110.34	20.34	199.54	28.94
Junc N44	89.55	0.22	110.47	20.92	205.23	29.77
Junc N45	88.50	0.17	110.48	21.98	215.62	31.27
Junc N46	87.00	0.14	110.48	23.48	230.34	33.41
Junc N47	86.15	1.08	110.48	24.33	238.68	34.62
Junc N48	86.66	0.69	110.41	23.75	232.99	33.79
Junc N49	84.50	0.66	110.41	25.91	254.18	36.87
Junc N50	82.68	0.16	110.41	27.73	272.03	39.45
Junc N51	81.20	0.50	110.41	29.21	286.55	41.56
Junc N52	85.65	0.00	110.50	24.85	243.78	35.36
Junc N53	85.10	1.09	110.50	25.40	249.17	36.14
Junc N54	80.85	0.00	114.10	33.25	326.18	47.31
Junc KNE01,14-17	81.00	13.32	114.91	33.91	332.66	48.25
Junc KNE02,11-13,21	82.23	10.41	113.46	31.23	306.37	44.43
Junc KNE03	88.85	0.80	110.53	21.68	212.68	30.85
Junc KNE04,5-6,20	84.00	5.41	111.64	27.64	271.15	39.33
Junc KNE07	88.38	0.13	110.77	22.39	219.65	31.86
Junc KNE08	90.72	0.22	109.45	18.73	183.74	26.65
Junc KNE09	88.86	0.48	109.68	20.82	204.24	29.62
Junc KNE10	89.84	0.22	110.08	20.24	198.55	28.80
Junc KNE18	87.52	0.18	110.72	23.20	227.59	33.01
Junc KNE19	78.25	0.67	116.41	38.16	374.35	54.29
Junc KNE22	92.65	95.33	108.87	16.22	159.12	23.08
Junc KNE23	91.30	0.33	110.40	19.10	187.37	27.18
Junc KNE24	90.60	0.20	110.46	19.86	194.83	28.26
Junc KNE25	87.40	1.06	111.10	23.70	232.50	33.72
Junc KNE26	90.30	0.14	110.06	19.76	193.85	28.11

Minimum Pressure
Fireflow Applied (sum)

Pipe Report

Link ID	Length m	Diameter mm	Roughness	Flow LPS	Velocity m/s	Headloss m/km	Friction Factor
Pipe 1	685.00	300	120	85.45	1.21	5.57	0.022
Pipe P2A	120.00	400	120	-137.04	1.09	3.29	0.022
Pipe P2B	460.00	400	120	-136.37	1.09	3.26	0.022
Pipe P2C	300.00	400	120	123.05	0.98	2.70	0.022
Pipe P2D	235.00	400	120	123.05	0.98	2.70	0.022
Pipe P3	260.00	300	120	85.45	1.21	5.57	0.022
Pipe P4	175.00	300	120	80.04	1.13	4.93	0.023
Pipe P5	83.00	300	120	52.40	0.74	2.25	0.024
Pipe P6	82.00	300	120	50.38	0.71	2.09	0.024
Pipe P7	75.00	300	120	49.95	0.71	2.06	0.024
Pipe P8	75.00	300	120	50.15	0.71	2.08	0.024
Pipe P9	90.00	300	120	-50.33	0.71	2.09	0.024
Pipe P11	85.00	300	120	-112.24	1.59	9.23	0.022
Pipe P12	85.00	300	120	-112.24	1.59	9.23	0.022
Pipe P13	85.00	300	120	-112.64	1.59	9.29	0.022
Pipe P14	84.00	300	120	98.21	1.39	7.21	0.022
Pipe P15	92.00	200	110	6.23	0.20	0.37	0.037
Pipe P16	92.00	200	110	-27.29	0.87	5.70	0.030
Pipe P17	110.00	200	110	33.12	1.05	8.15	0.029
Pipe P18	110.00	200	110	32.68	1.04	7.95	0.029
Pipe P19	76.00	200	110	-39.68	1.26	11.39	0.028
Pipe P20	110.00	300	120	-73.81	1.04	4.25	0.023
Pipe P21	110.00	300	120	-74.25	1.05	4.29	0.023
Pipe P22	84.00	300	120	-61.20	0.87	3.00	0.024
Pipe P23	60.00	300	120	61.31	0.87	3.01	0.024
Pipe P24	85.00	200	110	-14.38	0.46	1.74	0.033
Pipe P25	83.00	200	110	-14.74	0.47	1.82	0.032
Pipe P26	84.00	200	110	-17.40	0.55	2.47	0.032
Pipe P27	89.00	200	110	2.35	0.07	0.06	0.043
Pipe P28	100.00	200	110	-7.14	0.23	0.48	0.036
Pipe P29	75.00	200	110	-7.28	0.23	0.49	0.036
Pipe P30	110.00	200	110	-9.02	0.29	0.73	0.035
Pipe P31	99.00	200	110	-8.45	0.27	0.65	0.035
Pipe P32	80.00	300	120	47.18	0.67	1.85	0.025
Pipe P33	72.00	300	120	38.95	0.55	1.30	0.025
Pipe P34	103.00	300	120	39.29	0.56	1.32	0.025
Pipe P35	79.00	300	120	-47.05	0.67	1.84	0.025
Pipe P36	102.00	300	120	-37.99	0.54	1.24	0.025
Pipe P37	101.00	300	120	-38.49	0.54	1.27	0.025
Pipe P38	40.00	250	110	-10.38	0.21	0.32	0.035
Pipe P39	40.00	250	110	-10.27	0.21	0.31	0.035
Pipe P40	42.00	200	110	9.91	0.32	0.87	0.034
Pipe P41	58.00	200	110	9.85	0.31	0.86	0.034
Pipe P42	100.00	200	110	-9.66	0.31	0.83	0.035
Pipe P43	76.00	200	110	-9.36	0.30	0.79	0.035
Pipe P10	90.00	300	120	-50.95	0.72	2.14	0.024
Pipe P44	65.00	250	110	-0.14	0.00	0.00	0.000
Pipe P45	125.00	300	120	-49.09	0.69	2.00	0.024
Pipe P46	85.00	200	110	-13.29	0.42	1.50	0.033
Pipe P47	73.00	200	110	-13.77	0.44	1.60	0.033
Pipe P48	75.00	200	110	-14.23	0.45	1.70	0.033
Pipe P49	80.00	200	110	-14.43	0.46	1.75	0.033
Pipe P50	90.00	300	120	-60.23	0.85	2.91	0.024
Pipe P51	85.00	300	120	45.62	0.65	1.74	0.025
Pipe N52	100.00	300	120	44.42	0.63	1.66	0.025
Pipe P53	85.00	200	110	16.87	0.54	2.34	0.032
Pipe P54	79.00	250	110	8.43	0.17	0.22	0.036
Pipe P55	70.00	250	110	7.85	0.16	0.19	0.037
Pipe P56	102.00	300	120	18.33	0.26	0.32	0.028
Pipe P57	101.00	300	120	17.80	0.25	0.30	0.028
Pipe P58	82.00	300	120	-22.21	0.31	0.46	0.027
Pipe P59	110.00	300	120	11.96	0.17	0.15	0.030
Pipe P60	110.00	300	120	11.44	0.16	0.13	0.030
Pipe P61	95.00	300	120	-11.11	0.16	0.13	0.030
Pipe P62	110.00	300	120	10.75	0.15	0.12	0.030
Pipe P63	110.00	300	120	10.23	0.14	0.11	0.031
Pipe P64	79.00	200	110	-9.85	0.31	0.86	0.034
Pipe P65	40.00	300	120	-19.67	0.28	0.37	0.028
Pipe P66	40.00	300	120	19.47	0.28	0.36	0.028
Pipe P67	175.00	250	110	6.22	0.13	0.12	0.038
Pipe P68	83.00	250	110	4.61	0.09	0.07	0.040
Pipe P69	70.00	250	110	4.83	0.10	0.08	0.039
Pipe P70	62.00	250	110	1.22	0.02	0.01	0.048
Pipe P71	75.00	250	110	1.08	0.02	0.00	0.049
Pipe P72	60.00	250	110	1.09	0.02	0.00	0.049
Pipe P73	60.00	250	110	1.09	0.02	0.00	0.048
Pipe P74	85.00	250	110	2.01	0.04	0.02	0.045
Pipe P75	85.00	250	110	1.32	0.03	0.01	0.048
Pipe P76	85.00	200	110	0.66	0.02	0.01	0.052
Pipe P77	85.00	200	110	0.50	0.02	0.00	0.053
Pipe P78	82.00	200	110	-27.51	0.88	5.78	0.030
Pipe P80	360.00	300	120	-47.20	0.67	1.86	0.025
Pipe P81	280.00	300	120	-49.00	0.69	1.99	0.024
Pipe P82	320.00	300	120	-55.83	0.79	2.53	0.024

Junction Report

Node ID	Elevation m	Demand LPS	Total Head m	Pressure m	Pressure kPa	Pressure psi
Resvr 1	116.80	-140.47	116.80	0.00	0.00	0.00
Resvr 2	116.90	-82.02	116.90	0.00	0.00	0.00
Junc N1	80.75	0.00	113.36	32.61	319.90	46.40
Junc N2	88.25	2.02	111.01	22.76	223.28	32.38
Junc N3	88.12	0.11	110.81	22.69	222.59	32.28
Junc N4	87.85	0.20	110.81	22.96	225.24	32.67
Junc N5	87.19	0.62	110.81	23.62	231.71	33.61
Junc N6	84.95	0.00	111.63	26.68	261.73	37.96
Junc N7	82.95	0.40	112.46	29.51	289.49	41.99
Junc N8	88.28	0.33	110.63	22.35	219.25	31.80
Junc N9	88.54	0.40	110.69	22.15	217.29	31.52
Junc N10	88.80	0.22	110.97	22.17	217.49	31.54
Junc N11	90.47	0.44	110.58	20.11	197.28	28.61
Junc N12	92.25	0.36	110.48	18.23	178.84	25.94
Junc N13	89.86	0.44	110.52	20.66	202.67	29.40
Junc N14	91.70	0.11	110.28	18.58	182.27	26.44
Junc N15	91.36	0.25	110.19	18.83	184.72	26.79
Junc N16	89.81	0.36	110.22	20.41	200.22	29.04
Junc N17	88.25	0.31	110.25	22.00	215.82	31.30
Junc N18	88.10	0.47	110.03	21.93	215.13	31.20
Junc N19	88.74	0.14	109.83	21.09	206.89	30.01
Junc N20	89.41	0.57	110.03	20.62	202.28	29.34
Junc N21	90.00	0.34	109.88	19.88	195.02	28.29
Junc N22	90.33	0.30	109.42	19.09	187.27	27.16
Junc N23	90.11	0.50	109.20	19.09	187.27	27.16
Junc N24	89.95	0.11	109.01	19.06	186.98	27.12
Junc N25	90.15	0.22	109.03	18.88	185.21	26.86
Junc N26	90.00	0.06	109.08	19.08	187.17	27.15
Junc N27	90.60	0.19	109.16	18.56	182.07	26.41
Junc N28	91.00	0.30	109.30	18.30	179.52	26.04
Junc N29	89.20	0.53	108.61	19.41	190.41	27.62
Junc N30	88.35	0.48	108.95	20.60	202.09	29.31
Junc N31	88.30	0.46	109.25	20.95	205.52	29.81
Junc N32	88.10	0.20	109.57	21.47	210.62	30.55
Junc N33	87.40	0.18	109.92	22.52	220.92	32.04
Junc N34	87.95	1.20	109.38	21.43	210.23	30.49
Junc N35	87.50	0.58	108.65	21.15	207.48	30.09
Junc N36	86.20	0.54	108.57	22.37	219.45	31.83
Junc N37	89.83	0.53	108.50	18.67	183.15	26.56
Junc N38	90.80	0.39	107.93	17.13	168.05	24.37
Junc N39	91.08	0.52	107.36	16.28	159.71	23.16
Junc N40	90.90	72.36	106.80	15.90	155.98	22.62
Junc N41	90.64	0.52	107.41	16.77	164.51	23.86
Junc N42	90.30	0.42	108.03	17.73	173.93	25.23
Junc N43	90.00	0.20	108.32	18.32	179.72	26.07
Junc N44	89.55	0.22	108.33	18.78	184.23	26.72
Junc N45	88.50	0.17	108.40	19.90	195.22	28.31
Junc N46	87.00	0.14	108.39	21.39	209.84	30.43
Junc N47	86.15	1.08	108.39	22.24	218.17	31.64
Junc N48	86.66	0.69	110.81	24.15	236.91	34.36
Junc N49	84.50	0.66	110.81	26.31	258.10	37.43
Junc N50	82.68	0.16	110.80	28.12	275.86	40.01
Junc N51	81.20	0.50	110.80	29.60	290.38	42.12
Junc N52	85.65	0.00	108.57	22.92	224.85	32.61
Junc N53	85.10	1.09	108.57	23.47	230.24	33.39
Junc N54	80.85	0.00	113.97	33.12	324.91	47.12
Junc KNE01,14-17	81.00	13.32	114.82	33.82	331.77	48.12
Junc KNE02,11-	82.23	10.41	113.30	31.07	304.80	44.21
Junc KNE03	88.85	0.80	108.75	19.90	195.22	28.31
Junc KNE04,5-6	84.00	5.41	112.02	28.02	274.88	39.87
Junc KNE07	88.38	0.13	111.22	22.84	224.06	32.50
Junc KNE08	90.72	0.22	110.03	19.31	189.43	27.47
Junc KNE09	88.86	0.48	109.68	20.82	204.24	29.62
Junc KNE10	89.84	0.22	108.99	19.15	187.86	27.25
Junc KNE18	87.52	0.18	110.81	23.29	228.47	33.14
Junc KNE19	78.25	0.67	116.39	38.14	374.15	54.27
Junc KNE22	92.65	0.33	110.41	17.76	174.23	25.27
Junc KNE23	91.30	95.33	106.78	15.48	151.86	22.03
Junc KNE24	90.60	0.20	108.26	17.66	173.24	25.13
Junc KNE25	87.40	1.06	110.81	23.41	229.65	33.31
Junc KNE26	90.30	0.14	109.03	18.73	183.74	26.65

Minimum Pressure
Fireflow Applied (sum)

Pipe Report

Link ID	Length m	Diameter mm	Roughness	Flow LPS	Velocity m/s	Headloss m/km	Friction Factor
Pipe 1	685.00	300	120	82.02	1.16	5.16	0.023
Pipe P2A	120.00	400	120	-140.47	1.12	3.44	0.022
Pipe P2B	460.00	400	120	-139.80	1.11	3.41	0.022
Pipe P2C	300.00	400	120	126.48	1.01	2.84	0.022
Pipe P2D	235.00	400	120	126.48	1.01	2.84	0.022
Pipe P3	260.00	300	120	82.02	1.16	5.16	0.023
Pipe P4	175.00	300	120	76.61	1.08	4.55	0.023
Pipe P5	83.00	300	120	56.82	0.80	2.62	0.024
Pipe P6	82.00	300	120	54.80	0.78	2.45	0.024
Pipe P7	75.00	300	120	-2.44	0.03	0.01	0.038
Pipe P8	75.00	300	120	-2.24	0.03	0.01	0.039
Pipe P9	90.00	300	120	2.06	0.03	0.01	0.039
Pipe P11	85.00	300	120	-115.67	1.64	9.76	0.021
Pipe P12	85.00	300	120	-115.67	1.64	9.76	0.021
Pipe P13	85.00	300	120	-116.07	1.64	9.82	0.021
Pipe P14	84.00	300	120	50.23	0.71	2.08	0.024
Pipe P15	92.00	200	110	-8.35	0.27	0.64	0.035
Pipe P16	92.00	200	110	-19.44	0.62	3.04	0.031
Pipe P17	110.00	200	110	10.69	0.34	1.00	0.034
Pipe P18	110.00	200	110	10.25	0.33	0.93	0.034
Pipe P19	76.00	200	110	9.89	0.31	0.87	0.034
Pipe P20	110.00	300	120	-33.62	0.48	0.99	0.026
Pipe P21	110.00	300	120	-34.06	0.48	1.01	0.026
Pipe P22	84.00	300	120	43.18	0.61	1.57	0.025
Pipe P23	60.00	300	120	-43.07	0.61	1.57	0.025
Pipe P24	85.00	200	110	-6.14	0.20	0.36	0.037
Pipe P25	83.00	200	110	-6.50	0.21	0.40	0.037
Pipe P26	84.00	200	110	-24.20	0.77	4.56	0.030
Pipe P27	89.00	200	110	17.38	0.55	2.47	0.032
Pipe P28	100.00	200	110	15.66	0.50	2.04	0.032
Pipe P29	75.00	200	110	15.52	0.49	2.00	0.032
Pipe P30	110.00	200	110	-1.26	0.04	0.02	0.047
Pipe P31	99.00	200	110	-0.69	0.02	0.01	0.051
Pipe P32	80.00	300	120	-48.96	0.69	1.99	0.024
Pipe P33	72.00	300	120	-49.43	0.70	2.02	0.024
Pipe P34	103.00	300	120	-49.09	0.69	2.00	0.024
Pipe P35	79.00	300	120	64.13	0.91	3.27	0.023
Pipe P36	102.00	300	120	50.66	0.72	2.12	0.024
Pipe P37	101.00	300	120	50.16	0.71	2.08	0.024
Pipe P38	40.00	250	110	12.15	0.25	0.43	0.034
Pipe P39	40.00	250	110	12.26	0.25	0.44	0.034
Pipe P40	42.00	200	110	-12.62	0.40	1.36	0.033
Pipe P41	58.00	200	110	-12.68	0.40	1.38	0.033
Pipe P42	100.00	200	110	12.87	0.41	1.42	0.033
Pipe P43	76.00	200	110	13.17	0.42	1.48	0.033
Pipe P10	90.00	300	120	1.44	0.02	0.00	0.041
Pipe P44	65.00	250	110	-0.14	0.00	0.00	0.000
Pipe P45	125.00	300	120	62.09	0.88	3.08	0.024
Pipe P46	85.00	200	110	-22.53	0.72	3.99	0.030
Pipe P47	73.00	200	110	-23.01	0.73	4.15	0.030
Pipe P48	75.00	200	110	-23.47	0.75	4.31	0.030
Pipe P49	80.00	200	110	-23.67	0.75	4.37	0.030
Pipe P50	90.00	300	120	-116.05	1.64	9.82	0.021
Pipe P51	85.00	300	120	92.21	1.30	6.41	0.022
Pipe N52	100.00	300	120	91.01	1.29	6.26	0.022
Pipe P53	85.00	200	110	14.20	0.45	1.70	0.033
Pipe P54	79.00	250	110	21.47	0.44	1.23	0.032
Pipe P55	70.00	250	110	20.89	0.43	1.17	0.032
Pipe P56	102.00	300	120	54.54	0.77	2.43	0.024
Pipe P57	101.00	300	120	54.01	0.76	2.38	0.024
Pipe P58	82.00	300	120	-71.46	1.01	4.00	0.023
Pipe P59	110.00	300	120	82.86	1.17	5.26	0.023
Pipe P60	110.00	300	120	82.34	1.16	5.20	0.023
Pipe P61	95.00	300	120	12.99	0.18	0.17	0.030
Pipe P62	110.00	300	120	-85.35	1.21	5.56	0.022
Pipe P63	110.00	300	120	-85.87	1.21	5.62	0.022
Pipe P64	79.00	200	110	11.79	0.38	1.20	0.034
Pipe P65	40.00	300	120	98.08	1.39	7.19	0.022
Pipe P66	40.00	300	120	-98.28	1.39	7.22	0.022
Pipe P67	175.00	250	110	19.26	0.39	1.01	0.032
Pipe P68	83.00	250	110	17.65	0.36	0.86	0.033
Pipe P69	70.00	250	110	17.87	0.36	0.88	0.032
Pipe P70	62.00	250	110	1.22	0.02	0.01	0.048
Pipe P71	75.00	250	110	1.08	0.02	0.00	0.049
Pipe P72	60.00	250	110	1.09	0.02	0.00	0.049
Pipe P73	60.00	250	110	1.09	0.02	0.00	0.049
Pipe P74	85.00	250	110	2.01	0.04	0.02	0.045
Pipe P75	85.00	250	110	1.32	0.03	0.01	0.048
Pipe P76	85.00	200	110	0.66	0.02	0.01	0.052
Pipe P77	85.00	200	110	0.50	0.02	0.00	0.053
Pipe P78	82.00	200	110	-19.66	0.63	3.10	0.031
Pipe P80	360.00	300	120	-47.20	0.67	1.86	0.025
Pipe P81	280.00	300	120	-49.00	0.69	1.99	0.024
Pipe P82	320.00	300	120	-55.83	0.79	2.53	0.024

Junction Report

Node ID	Elevation m	Demand LPS	Total Head m	Pressure m	Pressure kPa	Pressure psi
Resvr 1	115.00	-166.01	115.00	0.00	0.00	0.00
Resvr 2	115.00	-94.48	115.00	0.00	0.00	0.00
Junc N1	80.75	0.00	110.40	29.65	290.87	42.19
Junc N2	88.25	2.02	107.30	19.05	186.88	27.10
Junc N3	88.12	0.11	107.00	18.88	185.21	26.86
Junc N4	87.85	0.20	106.88	19.03	186.68	27.08
Junc N5	87.19	15.62	106.62	19.43	190.61	27.65
Junc N6	84.95	0.00	107.75	22.80	223.67	32.44
Junc N7	82.95	0.40	108.95	26.00	255.06	36.99
Junc N8	88.28	0.33	106.97	18.69	183.35	26.59
Junc N9	88.54	0.40	107.07	18.53	181.78	26.36
Junc N10	88.80	0.22	107.35	18.55	181.98	26.39
Junc N11	90.47	0.44	107.00	16.53	162.16	23.52
Junc N12	92.25	0.36	106.94	14.69	144.11	20.90
Junc N13	89.86	0.44	106.93	17.07	167.46	24.29
Junc N14	91.70	0.11	106.85	15.15	148.62	21.56
Junc N15	91.36	0.25	106.82	15.46	151.66	22.00
Junc N16	89.81	0.36	106.83	17.02	166.97	24.22
Junc N17	88.25	0.31	106.84	18.59	182.37	26.45
Junc N18	88.10	0.47	106.76	18.66	183.05	26.55
Junc N19	88.74	0.14	106.70	17.96	176.19	25.55
Junc N20	89.41	0.57	106.76	17.35	170.20	24.69
Junc N21	90.00	0.34	106.71	16.71	163.93	23.78
Junc N22	90.33	0.30	106.56	16.23	159.22	23.09
Junc N23	90.11	0.50	106.49	16.38	160.69	23.31
Junc N24	89.95	0.11	106.43	16.48	161.67	23.45
Junc N25	90.15	0.22	106.44	16.29	159.80	23.18
Junc N26	90.00	0.06	106.45	16.45	161.37	23.41
Junc N27	90.60	0.19	106.48	15.88	155.78	22.59
Junc N28	91.00	0.30	106.52	15.52	152.25	22.08
Junc N29	89.20	0.53	106.31	17.11	167.85	24.34
Junc N30	88.35	0.48	106.26	17.91	175.70	25.48
Junc N31	88.30	0.46	106.23	17.93	175.89	25.51
Junc N32	88.10	0.20	106.21	18.11	177.66	25.77
Junc N33	87.40	95.18	106.18	18.78	184.23	26.72
Junc N34	87.95	1.20	106.20	18.25	179.03	25.97
Junc N35	87.50	0.58	106.23	18.73	183.74	26.65
Junc N36	86.20	0.54	106.23	20.03	196.49	28.50
Junc N37	89.83	0.53	106.24	16.41	160.98	23.35
Junc N38	90.80	0.39	106.26	15.46	151.66	22.00
Junc N39	91.08	0.52	106.26	15.18	148.92	21.60
Junc N40	90.90	0.36	106.27	15.37	150.78	21.87
Junc N41	90.64	0.52	106.28	15.64	153.43	22.25
Junc N42	90.30	0.42	106.29	15.99	156.86	22.75
Junc N43	90.00	0.20	106.30	16.30	159.90	23.19
Junc N44	89.55	0.22	106.24	16.69	163.73	23.75
Junc N45	88.50	0.17	106.23	17.73	173.93	25.23
Junc N46	87.00	0.14	106.23	19.23	188.65	27.36
Junc N47	86.15	1.08	106.23	20.08	196.98	28.57
Junc N48	86.66	0.69	107.00	20.34	199.54	28.94
Junc N49	84.50	0.66	107.00	22.50	220.73	32.01
Junc N50	82.68	0.16	107.00	24.32	238.58	34.60
Junc N51	81.20	0.50	107.00	25.80	253.10	36.71
Junc N52	85.65	0.00	106.23	20.58	201.89	29.28
Junc N53	85.10	1.09	106.23	21.13	207.29	30.06
Junc N54	80.85	0.00	111.10	30.25	296.75	43.04
Junc KNE01,14-17	81.00	13.32	112.29	31.29	306.95	44.52
Junc KNE02,11-13,21	82.23	10.41	110.16	27.93	273.99	39.74
Junc KNE03	88.85	0.80	106.23	17.38	170.50	24.73
Junc KNE04,5-6,20	84.00	5.41	108.66	24.66	241.91	35.09
Junc KNE07	88.38	0.13	107.61	19.23	188.65	27.36
Junc KNE08	90.72	0.22	106.76	16.04	157.35	22.82
Junc KNE09	88.86	0.48	106.65	17.79	174.52	25.31
Junc KNE10	89.84	0.22	106.43	16.59	162.75	23.60
Junc KNE18	87.52	0.18	106.76	19.24	188.74	27.38
Junc KNE19	78.25	0.67	114.44	36.19	355.02	51.49
Junc KNE22	92.65	0.33	106.90	14.25	139.79	20.28
Junc KNE23	91.30	0.33	106.27	14.97	146.86	21.30
Junc KNE24	90.60	0.20	106.24	15.64	153.43	22.25
Junc KNE25	87.40	96.06	106.55	19.15	187.86	27.25
Junc KNE26	90.30	0.14	106.44	16.14	158.33	22.96

Minimum Pressure
Maximum Fireflow (sum)

Pipe Report

Link ID	Length m	Diameter mm	Roughness	Flow LPS	Velocity m/s	Headloss m/km	Friction Factor
Pipe 1	685.00	300	120	94.48	1.34	6.71	0.022
Pipe P2A	120.00	400	120	-166.01	1.32	4.69	0.021
Pipe P2B	460.00	400	120	-165.34	1.32	4.66	0.021
Pipe P2C	300.00	400	120	152.02	1.21	3.99	0.021
Pipe P2D	235.00	400	120	152.02	1.21	3.99	0.021
Pipe P3	260.00	300	120	94.48	1.34	6.71	0.022
Pipe P4	175.00	300	120	89.07	1.26	6.01	0.022
Pipe P5	83.00	300	120	69.13	0.98	3.76	0.023
Pipe P6	82.00	300	120	67.11	0.95	3.56	0.023
Pipe P7	75.00	300	120	-43.92	0.62	1.62	0.025
Pipe P8	75.00	300	120	-43.72	0.62	1.61	0.025
Pipe P9	90.00	300	120	43.54	0.62	1.60	0.025
Pipe P11	85.00	300	120	-141.21	2.00	14.12	0.021
Pipe P12	85.00	300	120	-141.21	2.00	14.12	0.021
Pipe P13	85.00	300	120	-141.61	2.00	14.20	0.021
Pipe P14	84.00	300	120	21.07	0.30	0.42	0.028
Pipe P15	92.00	200	110	-11.01	0.35	1.06	0.034
Pipe P16	92.00	200	110	-19.59	0.62	3.08	0.031
Pipe P17	110.00	200	110	8.18	0.26	0.61	0.035
Pipe P18	110.00	200	110	7.74	0.25	0.55	0.036
Pipe P19	76.00	200	110	7.38	0.23	0.50	0.036
Pipe P20	110.00	300	120	-17.80	0.25	0.30	0.028
Pipe P21	110.00	300	120	-18.24	0.26	0.32	0.028
Pipe P22	84.00	300	120	24.84	0.35	0.57	0.027
Pipe P23	60.00	300	120	-24.73	0.35	0.56	0.027
Pipe P24	85.00	200	110	-3.16	0.10	0.11	0.041
Pipe P25	83.00	200	110	-3.52	0.11	0.13	0.040
Pipe P26	84.00	200	110	-13.51	0.43	1.55	0.033
Pipe P27	89.00	200	110	9.68	0.31	0.83	0.035
Pipe P28	100.00	200	110	8.66	0.28	0.68	0.035
Pipe P29	75.00	200	110	8.52	0.27	0.66	0.035
Pipe P30	110.00	200	110	-0.55	0.02	0.00	0.053
Pipe P31	99.00	200	110	0.02	0.00	0.00	0.000
Pipe P32	80.00	300	120	-27.65	0.39	0.69	0.027
Pipe P33	72.00	300	120	-27.40	0.39	0.68	0.027
Pipe P34	103.00	300	120	-27.06	0.38	0.66	0.027
Pipe P35	79.00	300	120	35.10	0.50	1.07	0.026
Pipe P36	102.00	300	120	27.52	0.39	0.68	0.027
Pipe P37	101.00	300	120	27.02	0.38	0.66	0.027
Pipe P38	40.00	250	110	6.26	0.13	0.13	0.038
Pipe P39	40.00	250	110	6.37	0.13	0.13	0.038
Pipe P40	42.00	200	110	-6.73	0.21	0.43	0.036
Pipe P41	58.00	200	110	-6.79	0.22	0.43	0.036
Pipe P42	100.00	200	110	6.98	0.22	0.46	0.036
Pipe P43	76.00	200	110	7.28	0.23	0.49	0.036
Pipe P10	90.00	300	120	27.92	0.40	0.70	0.026
Pipe P44	65.00	250	110	-0.14	0.00	0.00	0.086
Pipe P45	125.00	300	120	33.06	0.47	0.96	0.026
Pipe P46	85.00	200	110	7.16	0.23	0.48	0.036
Pipe P47	73.00	200	110	6.68	0.21	0.42	0.037
Pipe P48	75.00	200	110	6.22	0.20	0.37	0.037
Pipe P49	80.00	200	110	6.02	0.19	0.35	0.037
Pipe P50	90.00	300	120	-73.08	1.03	4.17	0.023
Pipe P51	85.00	300	120	-16.08	0.23	0.25	0.029
Pipe N52	100.00	300	120	-17.28	0.24	0.29	0.028
Pipe P53	85.00	200	110	-10.08	0.32	0.90	0.034
Pipe P54	79.00	250	110	-0.41	0.01	0.00	0.058
Pipe P55	70.00	250	110	-0.99	0.02	0.00	0.050
Pipe P56	102.00	300	120	-7.60	0.11	0.06	0.032
Pipe P57	101.00	300	120	-8.13	0.11	0.07	0.032
Pipe P58	82.00	300	120	12.56	0.18	0.16	0.030
Pipe P59	110.00	300	120	-6.45	0.09	0.05	0.033
Pipe P60	110.00	300	120	-6.97	0.10	0.05	0.032
Pipe P61	95.00	300	120	7.30	0.10	0.06	0.032
Pipe P62	110.00	300	120	-7.66	0.11	0.06	0.032
Pipe P63	110.00	300	120	-8.18	0.12	0.07	0.032
Pipe P64	79.00	200	110	6.50	0.21	0.40	0.037
Pipe P65	40.00	300	120	15.10	0.21	0.22	0.029
Pipe P66	40.00	300	120	-15.30	0.22	0.23	0.029
Pipe P67	175.00	250	110	-2.62	0.05	0.03	0.043
Pipe P68	83.00	250	110	-4.23	0.09	0.06	0.040
Pipe P69	70.00	250	110	-4.01	0.08	0.06	0.040
Pipe P70	62.00	250	110	1.22	0.02	0.01	0.048
Pipe P71	75.00	250	110	1.08	0.02	0.00	0.050
Pipe P72	60.00	250	110	1.09	0.02	0.00	0.049
Pipe P73	60.00	250	110	1.09	0.02	0.00	0.048
Pipe P74	85.00	250	110	2.01	0.04	0.02	0.045
Pipe P75	85.00	250	110	1.32	0.03	0.01	0.048
Pipe P76	85.00	200	110	0.66	0.02	0.01	0.052
Pipe P77	85.00	200	110	0.50	0.02	0.00	0.053
Pipe P78	82.00	200	110	-19.81	0.63	3.15	0.031
Pipe P80	360.00	300	120	-55.90	0.79	2.54	0.024
Pipe P81	280.00	300	120	-57.70	0.82	2.69	0.024
Pipe P82	320.00	300	120	-64.53	0.91	3.31	0.023

Junction Report

Node ID	Elevation m	Demand LPS	Total Head m	Pressure m	Pressure kPa	Pressure psi
Resvr 1	116.80	-139.75	116.80	0.00	0.00	0.00
Resvr 2	116.90	-82.40	116.90	0.00	0.00	0.00
Junc N1	80.75	0.00	113.33	32.58	319.61	46.36
Junc N2	88.25	2.02	110.97	22.72	222.88	32.33
Junc N3	88.12	0.11	110.78	22.66	222.29	32.24
Junc N4	87.85	0.20	110.80	22.95	225.14	32.65
Junc N5	87.19	0.62	110.84	23.65	232.01	33.65
Junc N6	84.95	0.00	111.69	26.74	262.32	38.05
Junc N7	82.95	0.40	112.51	29.56	289.98	42.06
Junc N8	88.28	0.33	110.48	22.20	217.78	31.59
Junc N9	88.54	0.40	110.53	21.99	215.72	31.29
Junc N10	88.80	0.22	110.87	22.07	216.51	31.40
Junc N11	90.47	0.44	110.38	19.91	195.32	28.33
Junc N12	92.25	0.36	110.23	17.98	176.38	25.58
Junc N13	89.86	0.44	110.30	20.44	200.52	29.08
Junc N14	91.70	0.11	109.92	18.22	178.74	25.92
Junc N15	91.36	0.25	109.77	18.41	180.60	26.19
Junc N16	89.81	0.36	109.82	20.01	196.30	28.47
Junc N17	88.25	0.31	109.87	21.62	212.09	30.76
Junc N18	88.10	0.47	109.52	21.42	210.13	30.48
Junc N19	88.74	0.14	109.19	20.45	200.61	29.10
Junc N20	89.41	0.57	109.52	20.11	197.28	28.61
Junc N21	90.00	0.34	109.28	19.28	189.14	27.43
Junc N22	90.33	0.30	108.53	18.20	178.54	25.90
Junc N23	90.11	0.50	108.39	18.28	179.33	26.01
Junc N24	89.95	8.44	106.94	16.99	166.67	24.17
Junc N25	90.15	0.22	105.80	15.65	153.53	22.27
Junc N26	90.00	63.39	105.63	15.63	153.33	22.24
Junc N27	90.60	0.19	106.34	15.74	154.41	22.40
Junc N28	91.00	0.30	107.58	16.58	162.65	23.59
Junc N29	89.20	0.53	108.94	19.74	193.65	28.09
Junc N30	88.35	0.48	109.28	20.93	205.32	29.78
Junc N31	88.30	0.46	109.58	21.28	208.76	30.28
Junc N32	88.10	0.20	109.89	21.79	213.76	31.00
Junc N33	87.40	0.18	110.24	22.84	224.06	32.50
Junc N34	87.95	1.20	109.88	21.93	215.13	31.20
Junc N35	87.50	0.58	109.44	21.94	215.23	31.22
Junc N36	86.20	0.54	109.41	23.21	227.69	33.02
Junc N37	89.83	0.53	109.40	19.57	191.98	27.84
Junc N38	90.80	0.39	109.22	18.42	180.70	26.21
Junc N39	91.08	0.52	109.18	18.10	177.56	25.75
Junc N40	90.90	0.36	109.10	18.20	178.54	25.90
Junc N41	90.64	0.52	109.07	18.43	180.80	26.22
Junc N42	90.30	0.42	109.03	18.73	183.74	26.65
Junc N43	90.00	0.20	108.99	18.99	186.29	27.02
Junc N44	89.55	0.22	109.34	19.79	194.14	28.16
Junc N45	88.50	0.17	109.36	20.86	204.64	29.68
Junc N46	87.00	0.14	109.36	22.36	219.35	31.81
Junc N47	86.15	1.08	109.36	23.21	227.69	33.02
Junc N48	86.66	0.69	110.78	24.12	236.62	34.32
Junc N49	84.50	0.66	110.78	26.28	257.81	37.39
Junc N50	82.68	0.16	110.78	28.10	275.66	39.98
Junc N51	81.20	0.50	110.78	29.58	290.18	42.09
Junc N52	85.65	0.00	109.41	23.76	233.09	33.81
Junc N53	85.10	1.09	109.41	24.31	238.48	34.59
Junc N54	80.85	0.00	113.99	33.14	325.10	47.15
Junc KNE01,14-17	81.00	13.32	114.84	33.84	331.97	48.15
Junc KNE02,11-	82.23	10.41	113.33	31.10	305.09	44.25
Junc KNE03	88.85	0.80	109.48	20.63	202.38	29.35
Junc KNE04,5-6	84.00	5.41	111.98	27.98	274.48	39.81
Junc KNE07	88.38	0.13	111.18	22.80	223.67	32.44
Junc KNE08	90.72	0.22	109.52	18.80	184.43	26.75
Junc KNE09	88.86	0.48	108.95	20.09	197.08	28.58
Junc KNE10	89.84	0.22	108.25	18.41	180.60	26.19
Junc KNE18	87.52	0.18	110.82	23.30	228.57	33.15
Junc KNE19	78.25	0.67	116.39	38.14	374.15	54.27
Junc KNE22	92.65	0.33	110.13	17.48	171.48	24.87
Junc KNE23	91.30	0.33	109.14	17.84	175.01	25.38
Junc KNE24	90.60	0.20	109.32	18.72	183.64	26.64
Junc KNE25	87.40	1.06	110.87	23.47	230.24	33.39
Junc KNE26	90.30	95.14	104.53	14.23	139.60	20.25

Minimum Pressure

Pipe Report

Link ID	Length m	Diameter mm	Roughness	Flow LPS	Velocity m/s	Headloss m/km	Friction Factor
Pipe 1	685.00	300	120	82.40	1.17	5.21	0.023
Pipe P2A	120.00	400	120	-139.75	1.11	3.41	0.022
Pipe P2B	460.00	400	120	-139.08	1.11	3.38	0.022
Pipe P2C	300.00	400	120	125.76	1.00	2.81	0.022
Pipe P2D	235.00	400	120	125.76	1.00	2.81	0.022
Pipe P3	260.00	300	120	82.40	1.17	5.21	0.023
Pipe P4	175.00	300	120	76.99	1.09	4.59	0.023
Pipe P5	83.00	300	120	55.18	0.78	2.48	0.024
Pipe P6	82.00	300	120	53.16	0.75	2.31	0.024
Pipe P7	75.00	300	120	16.17	0.23	0.26	0.029
Pipe P8	75.00	300	120	16.37	0.23	0.26	0.029
Pipe P9	90.00	300	120	-16.55	0.23	0.27	0.029
Pipe P11	85.00	300	120	-114.95	1.63	9.65	0.021
Pipe P12	85.00	300	120	-114.95	1.63	9.65	0.021
Pipe P13	85.00	300	120	-115.35	1.63	9.71	0.021
Pipe P14	84.00	300	120	67.20	0.95	3.57	0.023
Pipe P15	92.00	200	110	-8.03	0.26	0.59	0.036
Pipe P16	92.00	200	110	-21.46	0.68	3.65	0.031
Pipe P17	110.00	200	110	13.04	0.41	1.45	0.033
Pipe P18	110.00	200	110	12.60	0.40	1.36	0.033
Pipe P19	76.00	200	110	12.24	0.39	1.29	0.033
Pipe P20	110.00	300	120	-43.41	0.61	1.59	0.025
Pipe P21	110.00	300	120	-43.85	0.62	1.62	0.025
Pipe P22	84.00	300	120	55.31	0.78	2.49	0.024
Pipe P23	60.00	300	120	-55.20	0.78	2.48	0.024
Pipe P24	85.00	200	110	-8.01	0.25	0.59	0.036
Pipe P25	83.00	200	110	-8.37	0.27	0.64	0.035
Pipe P26	84.00	200	110	-31.05	0.99	7.24	0.029
Pipe P27	89.00	200	110	22.38	0.71	3.94	0.031
Pipe P28	100.00	200	110	20.24	0.64	3.27	0.031
Pipe P29	75.00	200	110	20.10	0.64	3.23	0.031
Pipe P30	110.00	200	110	-1.67	0.05	0.03	0.045
Pipe P31	99.00	200	110	-1.10	0.04	0.01	0.048
Pipe P32	80.00	300	120	-62.96	0.89	3.16	0.023
Pipe P33	72.00	300	120	-63.84	0.90	3.25	0.023
Pipe P34	103.00	300	120	-63.50	0.90	3.21	0.023
Pipe P35	79.00	300	120	83.12	1.18	5.29	0.023
Pipe P36	102.00	300	120	41.04	0.58	1.43	0.025
Pipe P37	101.00	300	120	40.54	0.57	1.40	0.025
Pipe P38	40.00	250	110	-125.90	2.56	32.60	0.024
Pipe P39	40.00	250	110	-117.46	2.39	28.67	0.025
Pipe P40	42.00	200	110	22.10	0.70	3.85	0.031
Pipe P41	58.00	200	110	-41.29	1.31	12.26	0.028
Pipe P42	100.00	200	110	41.48	1.32	12.37	0.028
Pipe P43	76.00	200	110	41.78	1.33	12.53	0.028
Pipe P10	90.00	300	120	-17.17	0.24	0.29	0.028
Pipe P44	65.00	250	110	-95.14	1.94	19.41	0.025
Pipe P45	125.00	300	120	-85.58	1.21	5.59	0.022
Pipe P46	85.00	200	110	-22.32	0.71	3.92	0.031
Pipe P47	73.00	200	110	-22.80	0.73	4.08	0.030
Pipe P48	75.00	200	110	-23.26	0.74	4.24	0.030
Pipe P49	80.00	200	110	-23.46	0.75	4.30	0.030
Pipe P50	90.00	300	120	-96.72	1.37	7.01	0.022
Pipe P51	85.00	300	120	73.09	1.03	4.17	0.023
Pipe N52	100.00	300	120	71.89	1.02	4.04	0.023
Pipe P53	85.00	200	110	28.79	0.92	6.29	0.029
Pipe P54	79.00	250	110	12.56	0.26	0.46	0.034
Pipe P55	70.00	250	110	11.98	0.24	0.42	0.034
Pipe P56	102.00	300	120	29.74	0.42	0.79	0.026
Pipe P57	101.00	300	120	29.21	0.41	0.76	0.026
Pipe P58	82.00	300	120	-37.75	0.53	1.23	0.025
Pipe P59	110.00	300	120	20.21	0.29	0.39	0.028
Pipe P60	110.00	300	120	19.69	0.28	0.37	0.028
Pipe P61	95.00	300	120	-19.36	0.27	0.36	0.028
Pipe P62	110.00	300	120	19.00	0.27	0.34	0.028
Pipe P63	110.00	300	120	18.48	0.26	0.33	0.028
Pipe P64	79.00	200	110	-17.15	0.55	2.41	0.032
Pipe P65	40.00	300	120	-35.21	0.50	1.08	0.026
Pipe P66	40.00	300	120	35.01	0.50	1.07	0.026
Pipe P67	175.00	250	110	10.35	0.21	0.32	0.035
Pipe P68	83.00	250	110	8.74	0.18	0.23	0.036
Pipe P69	70.00	250	110	8.96	0.18	0.24	0.036
Pipe P70	62.00	250	110	1.22	0.02	0.01	0.049
Pipe P71	75.00	250	110	1.08	0.02	0.00	0.049
Pipe P72	60.00	250	110	1.09	0.02	0.00	0.048
Pipe P73	60.00	250	110	1.09	0.02	0.00	0.049
Pipe P74	85.00	250	110	2.01	0.04	0.02	0.045
Pipe P75	85.00	250	110	1.32	0.03	0.01	0.048
Pipe P76	85.00	200	110	0.66	0.02	0.01	0.052
Pipe P77	85.00	200	110	0.50	0.02	0.00	0.053
Pipe P78	82.00	200	110	-21.68	0.69	3.72	0.031
Pipe P80	360.00	300	120	-48.27	0.68	1.93	0.024
Pipe P81	280.00	300	120	-50.07	0.71	2.07	0.024
Pipe P82	320.00	300	120	-56.90	0.80	2.62	0.024

MAXIMUM DAY + FIREFLOW DEMAND SUMMARY
Scenario 3

Maximum day plus fire flow demand was modeled for each node.
The following is a summary of the minimum pressures that occurred for each operating condition.

	Demand (L/s)			Minimum Pressure			
Fire at Junction	Maximum Daily	Fire Flow	Max Day + Fire	(m)	kPa	psi	Node
N9	0.40	167.00	167.40	16.29	159.80	23.18	N11
N10	0.22	167.00	167.22	17.27	169.42	24.57	N12
N11-max	0.44	158.00	158.44	14.06	137.93	20.00	N12
N12-max	0.36	156.00	156.36	14.06	137.93	20.00	N12
N14	0.11	167.00	167.11	16.50	161.87	23.48	N_KNE22
N20	0.57	167.00	167.57	16.56	162.45	23.56	N20
N27-max	0.19	159.00	159.19	14.12	138.52	20.09	N27
N28	0.30	167.00	167.30	15.37	150.78	21.87	N28
N32	0.20	167.00	167.20	16.30	159.90	23.19	N31
N36-max	0.54	186.33	186.87	14.14	138.71	20.12	N_KNE23
N42	0.42	167.00	167.42	16.92	165.99	24.07	N_KNE23
N47	1.08	165.00	166.08	14.14	138.71	20.12	N47
N49-max	0.66	193.00	193.66	14.08	138.12	20.03	N48
N53	1.09	167.00	168.09	15.45	151.56	21.98	N53
N_KNE09	0.48	167.00	167.48	17.07	167.46	24.29	N_KNE22
N_KNE22	0.33	167.00	167.33	15.75	154.51	22.41	N12
N_KNE23	0.33	167.00	167.33	15.48	151.86	22.03	N_KNE23
N_KNE25 max	1.06	205.00	206.06	14.25	139.79	20.28	N_KNE22
N_KNE26	0.14	167.00	167.14	14.23	139.60	20.25	N_KNE26

Note:
1) Fireflows of 167L/s have been applied based on Stantec's Potable Water Assessment (March 28, 2016) and is the maximum (capped) fireflow for single/townhouse units as per City of Ottawa Technical Bulletin ISDTB-2014-02.
2) Maximum achievable fireflows have been indicated (-max) in High Density residential areas.
3) Fireflow values have been distributed over several hydrants as per Technical Bulletin ISTB-2018-02.

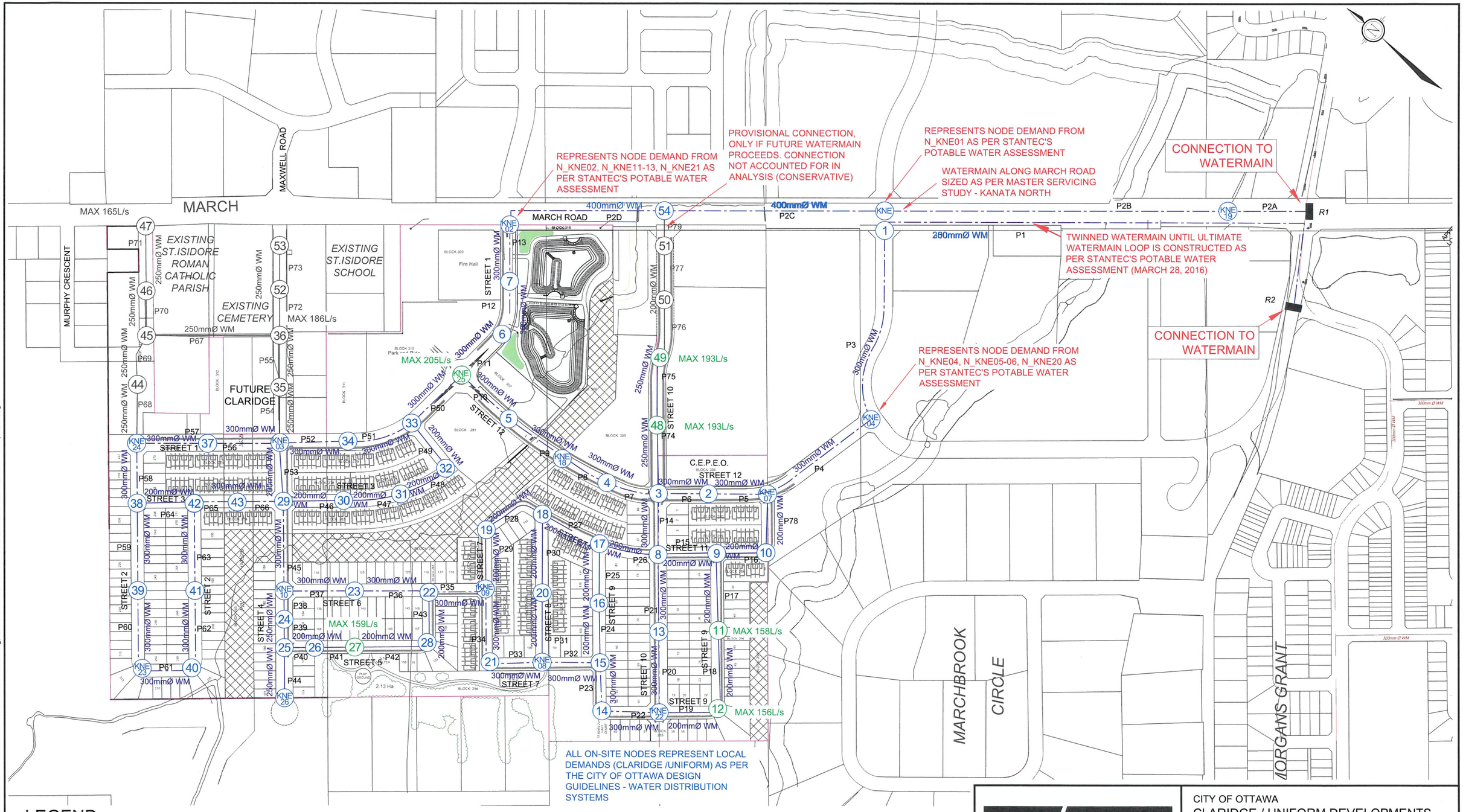

LEGEND

- PROPERTY LINE
- P5 — PROPOSED BACKBONE WATERMAIN AS PER KANATA NORTH MASTER SERVICING STUDY - COMPLETED BY NOVATECH, JUNE 28, 2016 (WATER ANALYSIS BY STANTEC)
- P5 — PROPOSED LOCAL WATERMAIN AND ID NUMBER
- P5 — FUTURE CONCEPTUAL WATERMAIN AND ID NUMBER
- (1) — PROPOSED NODE AND ID NUMBER
- R1 — EXISTING RESERVOIR AND ID NUMBER
- MAX 160L/s — MAXIMUM ACHIEVABLE FIREFLOW
- (1) — PROPOSED NODE AND ID NUMBER

NOTES:
1) UNLESS OTHERWISE NOTED, A FIREFLOW OF 167L/s HAS BEEN ANALYSED, AS PER STANTEC'S POTABLE WATER ASSESSMENT, DATED MARCH 2016.
2) HIGH DENSITY FIREFLOWS TO BE CONFIRMED AND ANALYZED AT DETAILED DESIGN / SITE PLAN APPLICATION STAGE.

NOVATECH
Engineers, Planners & Landscape Architects
Suite 200, 240 Michael Cowpland Drive
Ottawa, Ontario, Canada K2M 1P6
Telephone (613) 254-9643
Facsimile (613) 254-5867
Website www.novatech-eng.com

CITY OF OTTAWA
CLARIDGE / UNIFORM DEVELOPMENTS (KNUEA)

WATERMAIN NETWORK NODE LOCATIONS - SCENARIO 3
TWINNED WATERMAIN

SCALE 1 : 5000 (0, 50, 100, 150, 200)
DATE MAY 2019 | JOB 116132 | FIGURE FIG-WM3

SHT11X17 DWG - 279mm X 432mm

M:\2016\116132\CAD\Design\Figures\Hydraulic\20190221-Sub.21116132-DraftConditions.dwg, DRAFT CONDITIONS - SCENARIO 3, Mar 05, 2019 - 3:23pm, szorgel

APPENDIX E
Figures

- Figures List
  - Figure 23 – March Road – Interim Cross Section (from TMP)
  - Figure 24 – March Road – Ultimate Cross Section (from TMP)
  - Figure 25 – Collector Road – Typical Cross Section 1 (from TMP)
  - Figure 26 – Collector Road – Typical Cross Section 1 (with bus stop) (from TMP)
  - Figure 27 – Collector Road – Typical Cross Section 2 (from TMP)
  - Figure 30 – Local Road – Typical 18m ROW Cross Section (from TMP)
  - Figure 31 – Local Road – Typical 18m ROW Cross Section with Sidewalk (from TMP)
  - Figure 32 – Local Road – Typical 16.5m ROW Cross Section (from TMP)

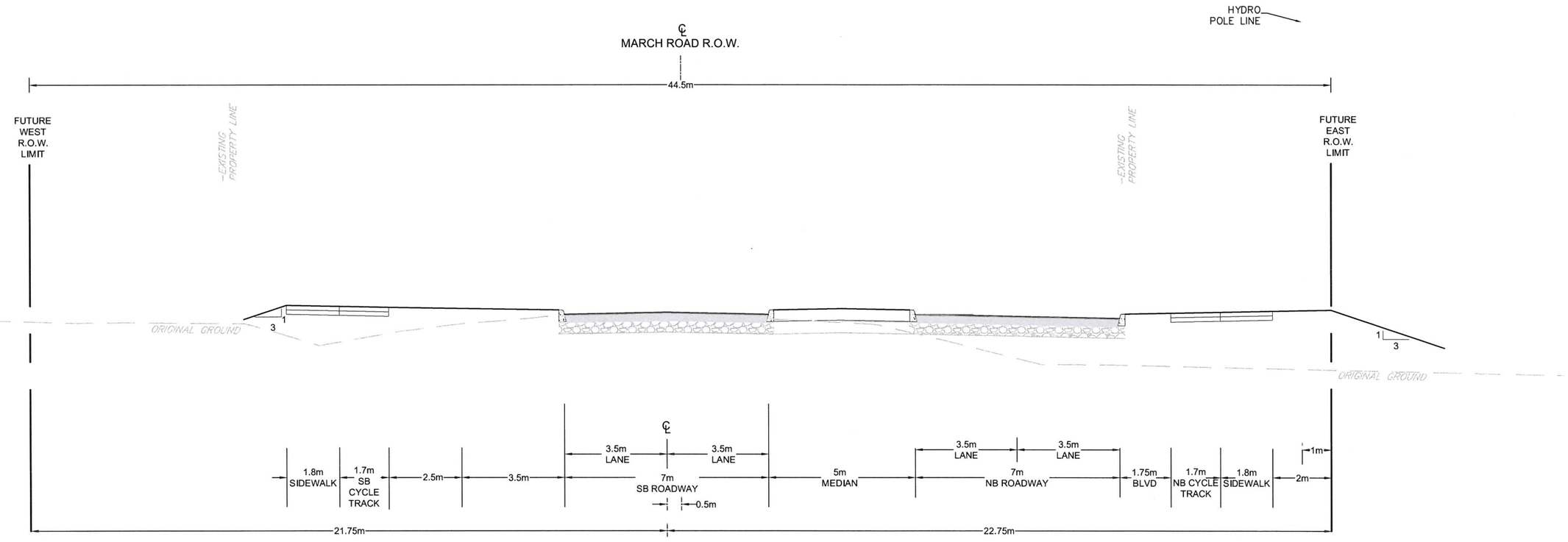

KANATA NORTH
COMMUNITY DESIGN PLAN

FIGURE NO. 23

MARCH ROAD - INTERIM
CROSS SECTION

DATE
FEB 2016

JOB
112117

SCALE
1:150

0 1m 2m 4m

NOVATECH
Engineers, Planners & Landscape Architects

M:\2012\112117\CAD\Design\Figures\Traffic\TMP\FINAL\112117 - March sections - 20160212.dwg, INTERIM (CDP), Feb 26, 2016 - 9:45am, tbrooks

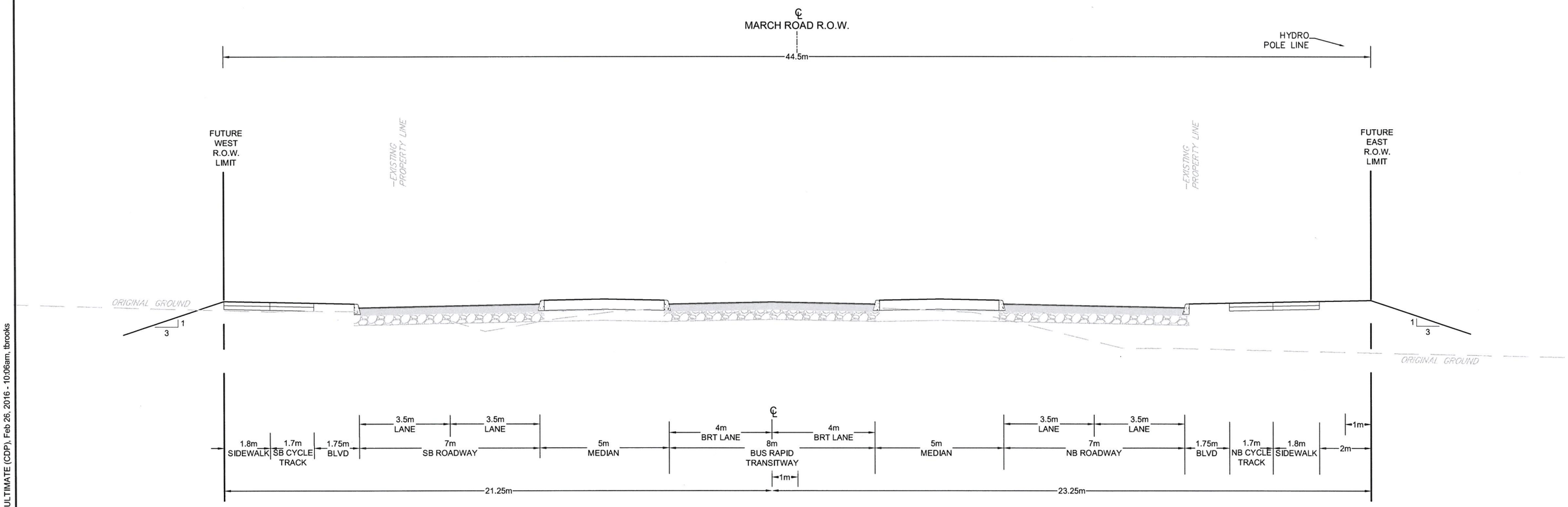

KANATA NORTH
COMMUNITY DESIGN PLAN

FIGURE NO. 24

MARCH ROAD - ULTIMATE CROSS SECTION

DATE FEB 2016

JOB 112117

SCALE 1:150

0 1m 2m 4m

NOVATECH
Engineers, Planners & Landscape Architects

M:\2012\112117\CAD\Design\Figures\Traffic\TMP\FINAL\112117 - March sections - 20160212.dwg, ULTIMATE (CDP), Feb 26, 2016 - 10:06am, tbrooks

SHT11x17.DWG - 279mmx432mm

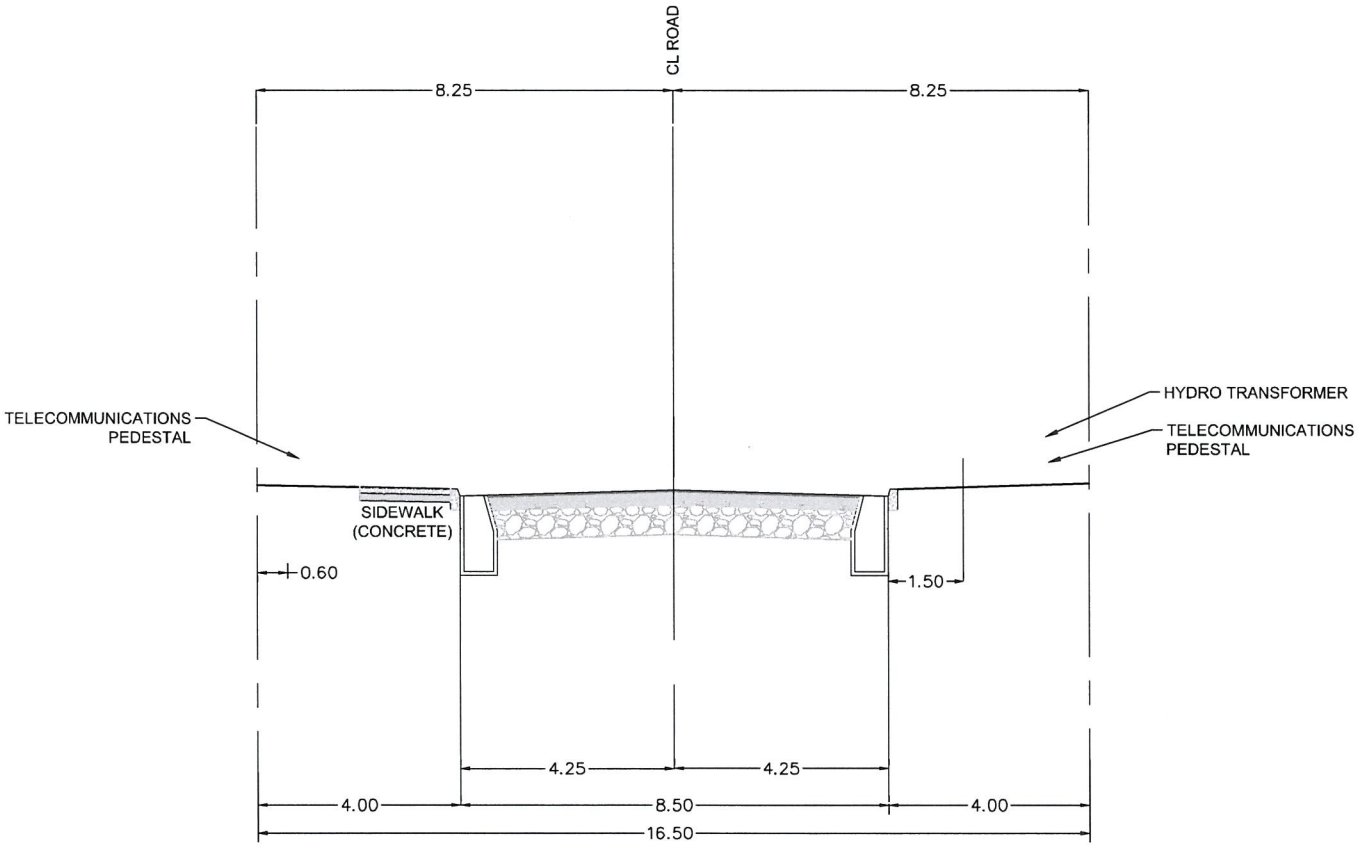

NOTES:

FOR SINGLE LOADED ROAD, BOULEVARD WITH NO HOUSING MAY BE REDUCED TO A MINIMUM OF 1.5m.

KANATA NORTH

COMMUNITY DESIGN PLAN

FIGURE NO. 31

LOCAL ROAD
- TYPICAL 16.5m ROW
CROSS SECTION

DATE
FEB 2016

JOB
112117

SCALE
1:150

0 1m 2m 4m

NOVATECH
Engineers, Planners & Landscape Architects

M:\2012\112117\CAD\Design\Figures\Traffic\TMP\FINAL\112117 - FIG-18m-LOCAL (1-150).dwg, WINDOW STRT (CDP), Feb 26, 2016 - 9:50am, tbrooks

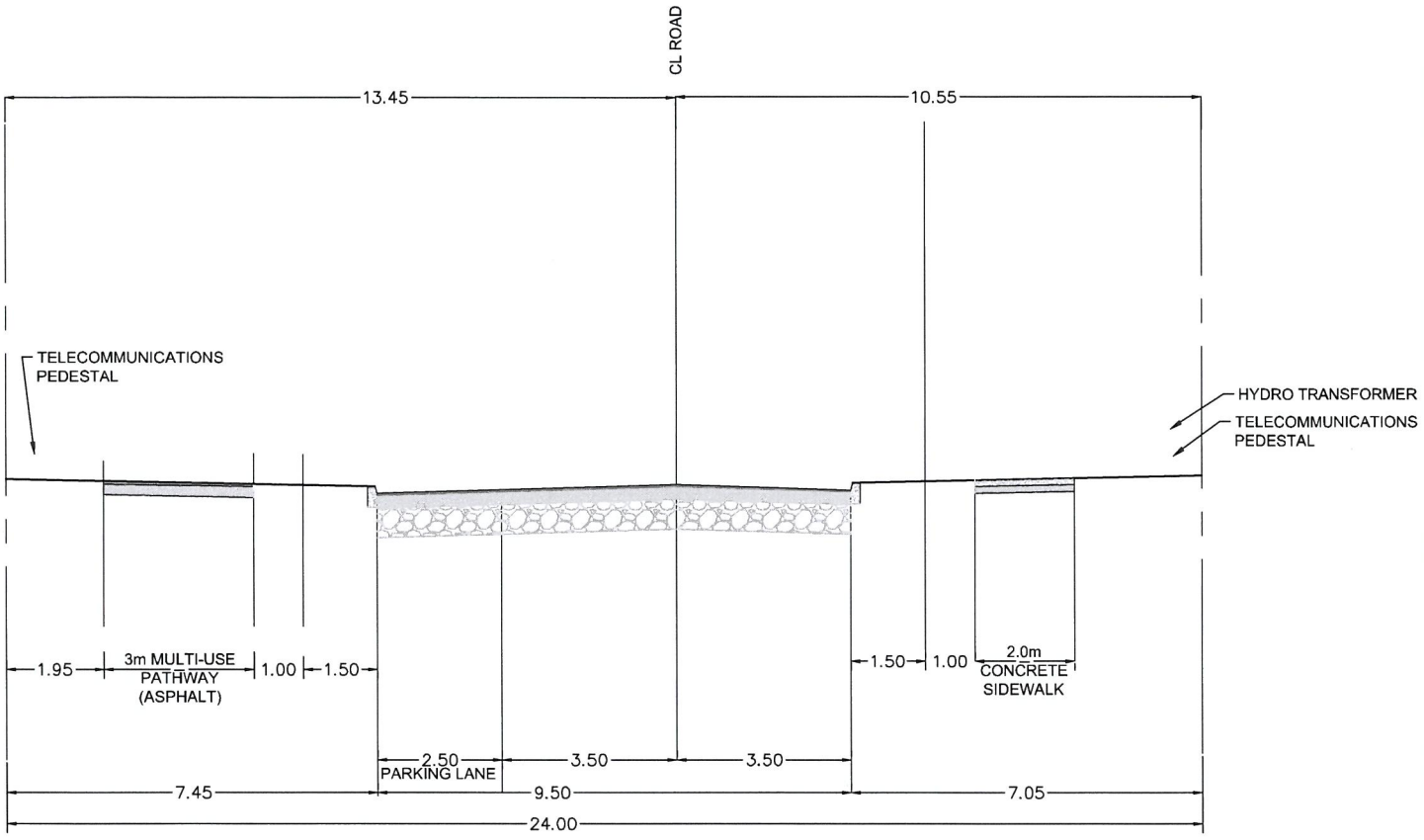

KANATA NORTH
COMMUNITY DESIGN PLAN

FIGURE NO. 27
COLLECTOR ROAD -
TYPICAL CROSS SECTION 2

DATE
FEB 2016

JOB
112117

SCALE
1:150

0 1m 2m 4m

NOVATECH
Engineers, Planners & Landscape Architects

M:\2012\112117\CAD\Design\Figures\Traffic\TMP\FINAL\112117 - FIG-24mROW-MUP (1-150).dwg, TYPICAL 2 (CDP), Feb 26, 2016 - 8:47am, tbrooks

SHT8x11.DWG - 216mmx279mm

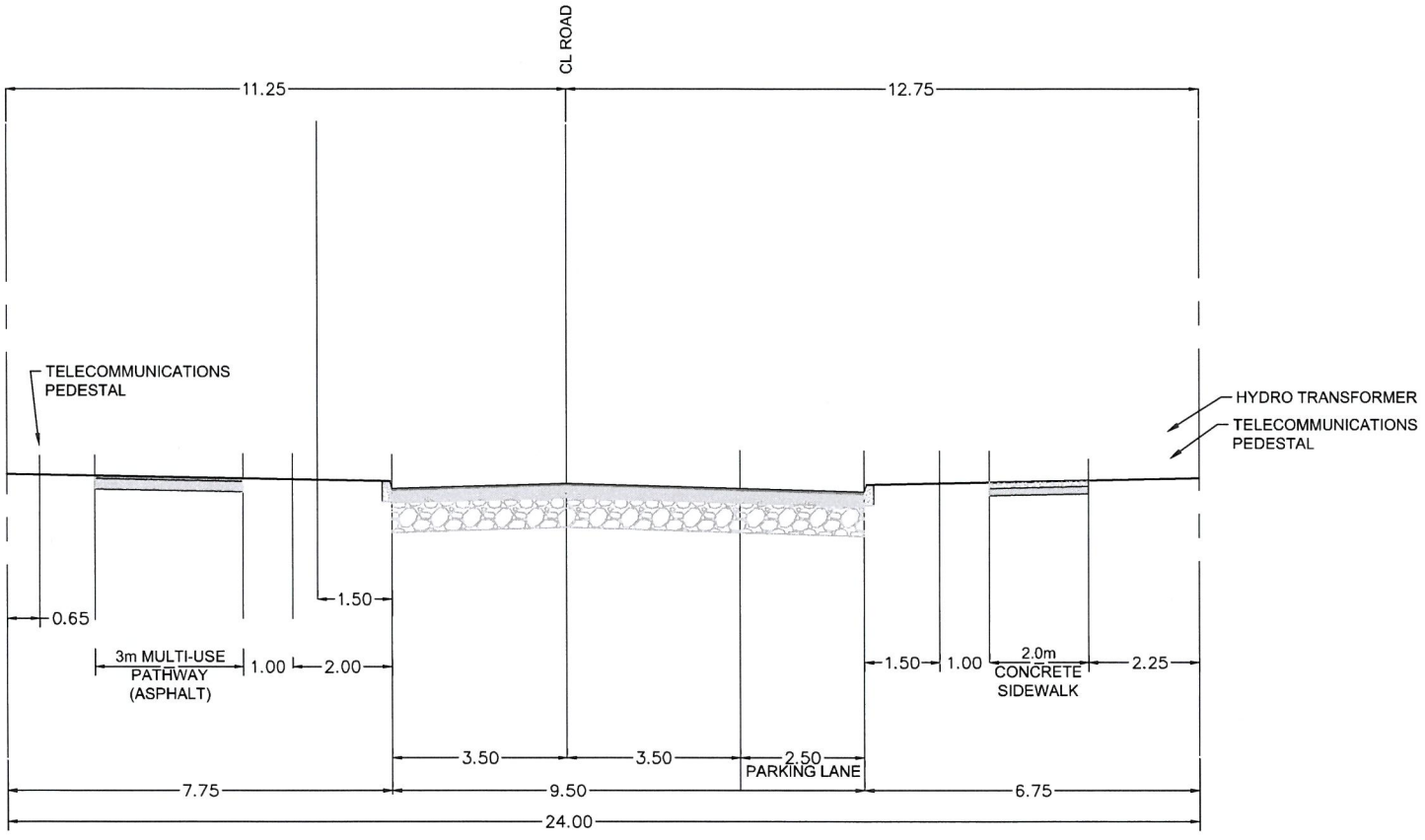

KANATA NORTH
COMMUNITY DESIGN PLAN

FIGURE NO. 25
COLLECTOR ROAD -
TYPICAL CROSS SECTION 1

DATE
FEB 2016

JOB
112117

SCALE
1:150

0 1m 2m 4m

NOVATECH
Engineers, Planners & Landscape Architects

M:\2012\112117\CAD\Design\Figures\Traffic\TMP\FINAL\112117 - FIG-24mROW-MUP (1-150).dwg, TYPICAL 1 (CDP), Feb 26, 2016 - 8:47am, tbrooks

SHT8x11.DWG - 216mmx279mm

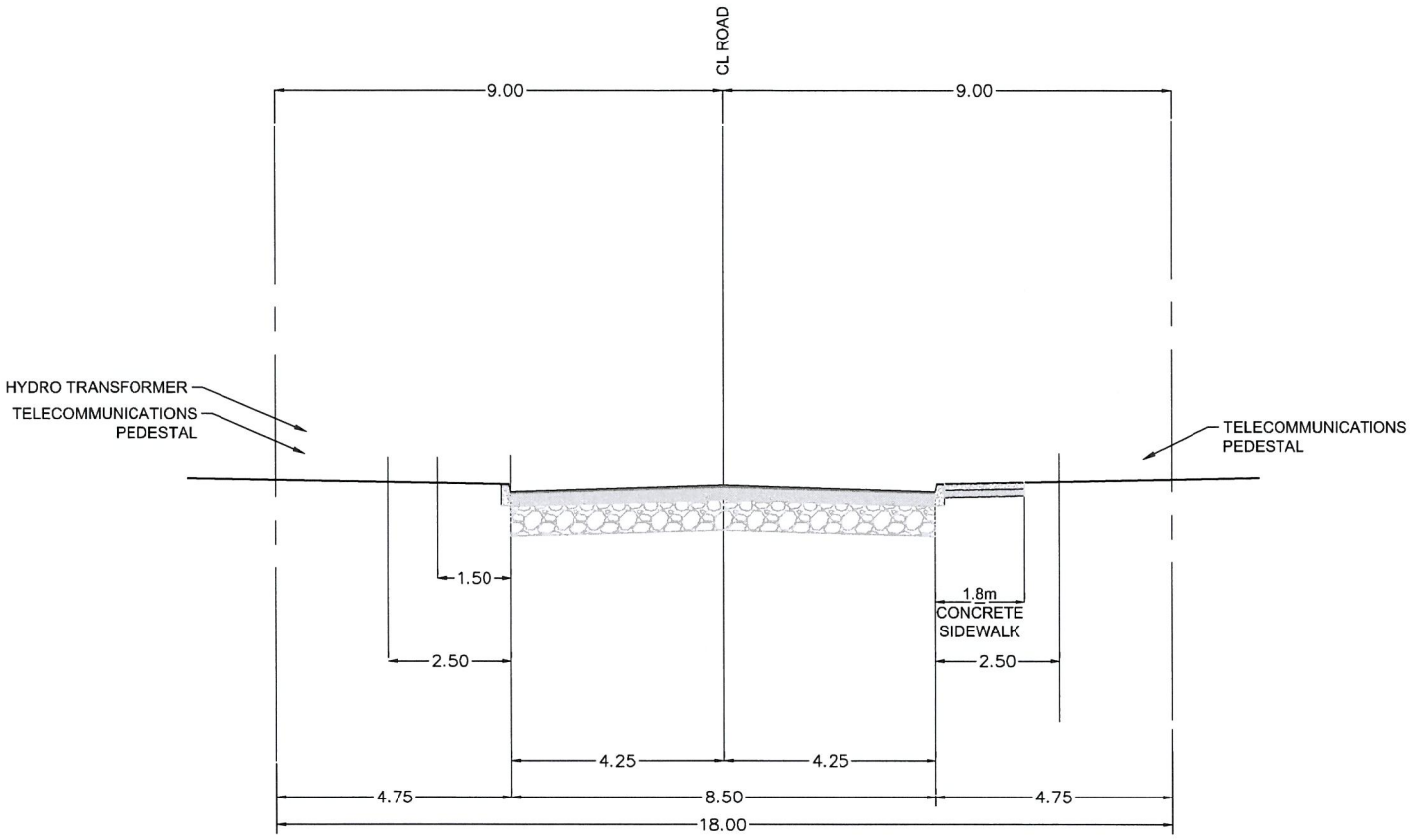

KANATA NORTH

COMMUNITY DESIGN PLAN

FIGURE NO. 30

LOCAL ROAD
- TYPICAL 18m ROW CROSS SECTION WITH SIDEWALK

DATE
FEB 2016

JOB
112117

SCALE
1:150

0 1m 2m 4m

NOVATECH
Engineers, Planners & Landscape Architects

M:\2012\112117\CAD\Design\Figures\Traffic\TMP\FINAL\112117 - FIG-18m-LOCAL (1-150).dwg, LOCAL SW (CDP), Feb 26, 2016 - 9:50am, tbrooks

SHT8x11.DWG - 216mmx279mm

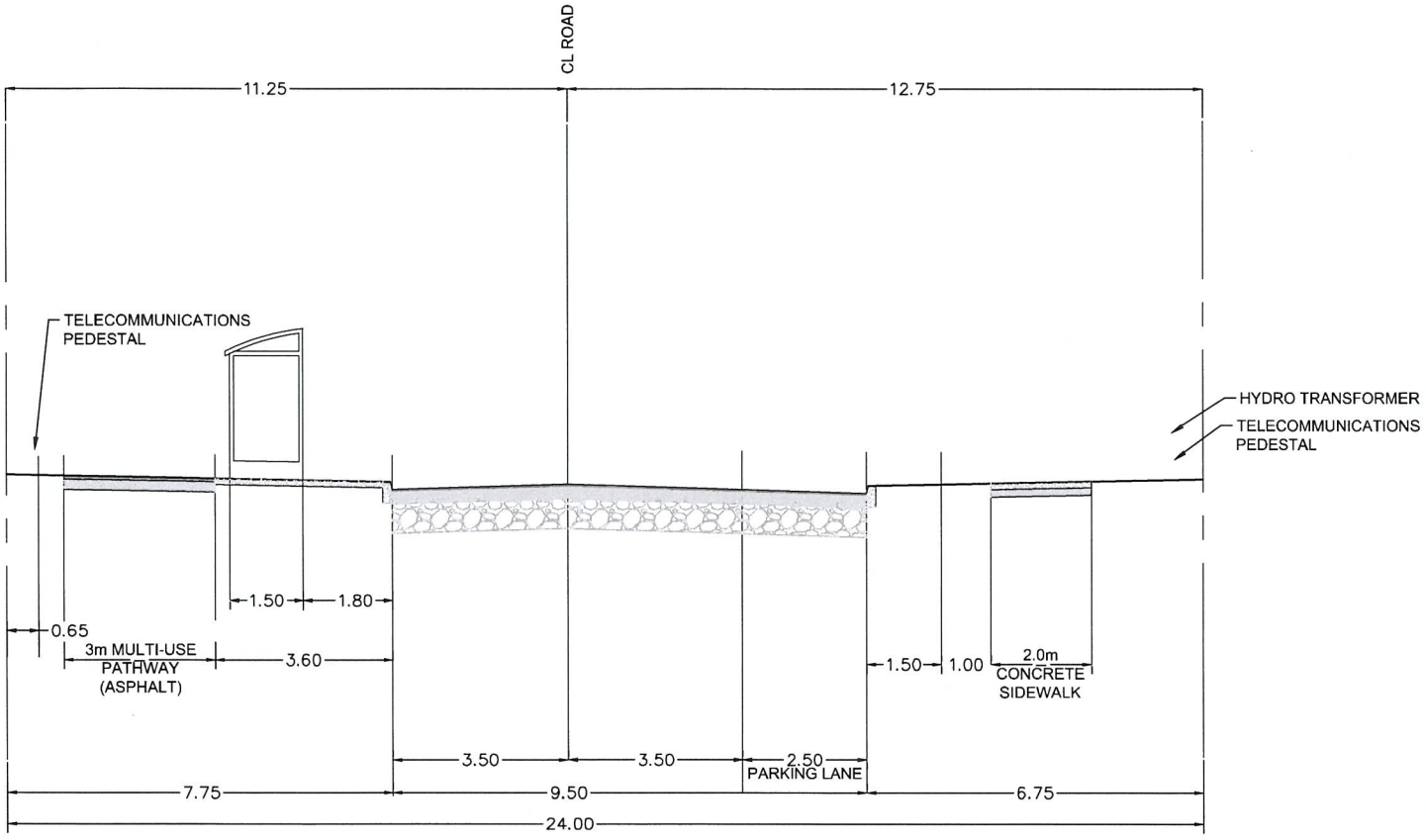

NOTES:

AT THE TIME OF PLAN OF SUBDIVISION OR SITE PLAN CONTROL WHEN BUS STOPS ARE IDENTIFIED, AT THESE LOCATIONS ON THE SIDEWALK SIDE OF THE STREET, THE SIDEWALK SHOULD BE RELOCATED TO BE ADJACENT TO THE CURB AND A BUS PAD (1.55m IN WIDTH), IF DETERMINED TO BE IMPLEMENTED, SHALL BE TO THE REAR OF THE SIDEWALK.

KANATA NORTH
COMMUNITY DESIGN PLAN

DATE
FEB 2016

JOB
112117

SCALE
1:150

0 1m 2m 4m

FIGURE NO. 26
COLLECTOR ROAD -
TYPICAL CROSS SECTION 1
(WITH BUS STOP)

NOVATECH
Engineers, Planners & Landscape Architects

M:\2012\112117\CAD\Design\Figures\Traffic\TMP\FINAL\112117 - FIG-24mROW-MUP (1-150).dwg, TYPICAL 1 BUS (CDP), Feb 26, 2016 - 8:47am, tbrooks

SHT8x11.DWG - 216mmx279mm

APPENDIX F (VOLUME 2)
DRAWINGS

- Drawing List
  - 116132-GR1-4-DRAFT Grading Plans
  - 116132-SAN Sanitary Drainage Area Plan
  - 116132-STM Storm Drainage Area Plan
  - 116132-SWM1 Stormwater Management Pond – Plan and Profile
  - 116132-SWM2 Stormwater Management Pond – Cross Sections
  - 116132-CRK2-DRAFT Creek Plan and Profile, Sta. 50+300 to 50+600
  - 116132-CRK3-DRAFT Creek Plan and Profile, Sta. 50+600 to 50+850

SEE DRAWING No. 116132-GR3-DRAFT

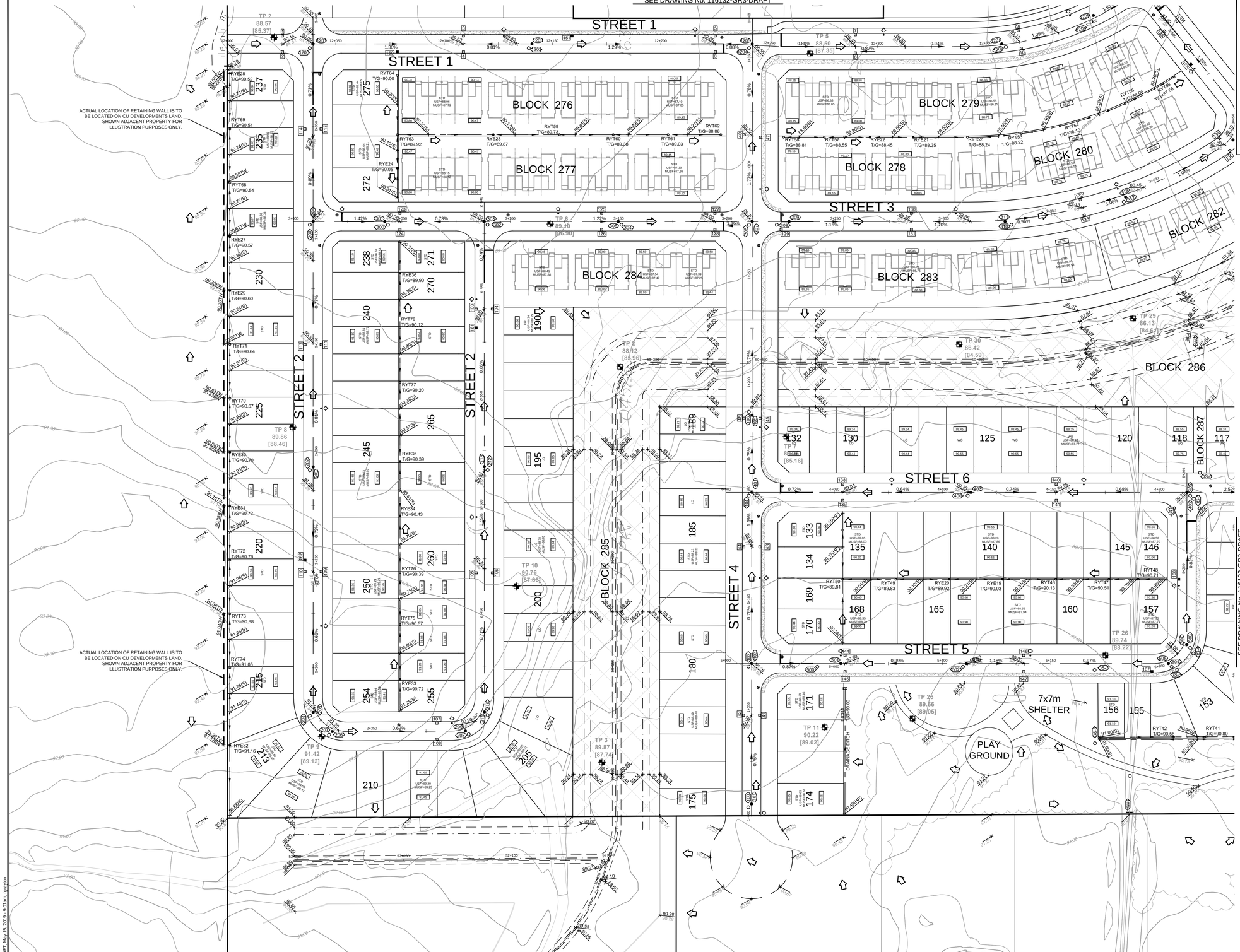

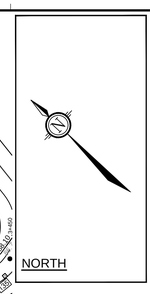

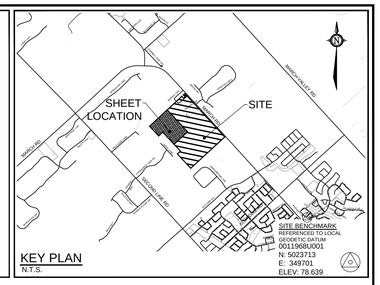

LEGEND

- PROPOSED ELEVATION
- PROPOSED SWALE ELEVATION
- PROPOSED BOTTOM OF WALL ELEVATION
- PROPOSED TOP OF WALL ELEVATION ELEVATION
- PROPOSED TERRACE ELEVATION
- *EXISTING TOPO SURFACE ELEVATION*
- PROPOSED SLOPE
- STD PROPOSED STANDARD UNIT
- LO PROPOSED LOOKOUT UNIT
- WO PROPOSED WALKOUT UNIT
- USF=129.40 PROPOSED UNDERSIDE OF FOOTING ELEVATION
- MUSF=129.40 PROPOSED MINIMUM UNDERSIDE OF FOOTING ELEVATION
- PROPOSED SWALE
- PROPOSED CREEK BOTTOM OF SLOPE
- PROPOSED CREEK TOP OF SLOPE
- MAJOR OVERLAND FLOW
- PROPOSED SANITARY MANHOLE
- PROPOSED STORM MANHOLE
- PROPOSED STORM MANHOLE & SEWER CONVEYING OFFSITE DRAINAGE
- CB 224 PROPOSED CATCHBASIN/MANHOLE
- CB 34 PROPOSED CATCHBASIN
- RYCB 6 PROPOSED REAR YARD CATCHBASIN & SUB-DRAIN
- V&VB HYD PROPOSED VALVE & VALVE BOX LOCATION
- PROPOSED FIRE HYDRANT
- IRON BAR & PROPERTY LINE
- RIGHT OF WAY LIMITS
- D.C. PROPOSED DEPRESSED CURB
- PROPOSED BARRIER CURB
- PROPOSED BARRIER CURB & SIDEWALK
- HW2 PROPOSED HEAD WALL
- PROPOSED RETAINING WALL
- PROPOSED PEDESTIRAN CROSSOVER
- PROPOSED PHASING LIMITS
- *EXISTING SIDE SLOPE*
- *EXISTING ç DITCH*
- SA *EXISTING SANITARY MANHOLE*
- HYD *EXISTING FIRE HYDRANT*
- V&VB *EXISTING VALVE & VALVE BOX LOCATION*
- VMC *EXISTING VALVE & VALVE CHAMBER LOCATION*
- UP *EXISTING UTILITY POLE*
- OHW *EXISTING OVER HEAD WIRE*
- *EXISTING SIDEWALK*
- BOREHOLE WITH MONITORING WELL LOCATION, CURRENT INVESTIGATION
- TEST PIT LOCATION, CURRENT INVESTIGATION
- SENTINEL MONITORING WELL LOCATION, PATERSON GROUP REPORT PG3975, 2017
- TEST PIT LOCATION, PATERSON GROUP REPORT PG2878, 2013
- TEST PIT LOCATION, PATERSON GROUP REPORT PG1823, 2009
- TEST PIT LOCATION, PATERSON GROUP REPORT PG1716, 2008
- 83.20 GROUND SURFACE ELEVATION (m)
- [81.7] BEDROCK SURFACE ELEVATION (m)

REFER TO _____ FOR ADDITIONAL NOTES

NOTE:
THE POSITION OF ALL POLE LINES, CONDUITS, WATERMAINS, SEWERS AND OTHER UNDERGROUND AND OVERGROUND UTILITIES AND STRUCTURES IS NOT NECESSARILY SHOWN ON THE CONTRACT DRAWINGS, AND WHERE SHOWN, THE ACCURACY OF THE POSITION OF SUCH UTILITIES AND STRUCTURES IS NOT GUARANTEED. BEFORE STARTING WORK, DETERMINE THE EXACT LOCATION OF ALL SUCH UTILITIES AND STRUCTURES AND ASSUME ALL LIABILITY FOR DAMAGE TO THEM.

PRELIMINARY
NOT FOR
CONSTRUCTION

No.	REVISION	DATE	BY
2.	REVISED AS PER CITY OF OTTAWA COMMENTS	MAY 13/19	MSP
1.	ISSUED FOR DRAFT PLAN OF SUBDIVISION APPLICATION	JULY 23/18	MSP

SCALE 1:750

1:750
0 10 20 30

DESIGN SAZ
CHECKED DDB
DRAWN RBG
CHECKED SAZ
APPROVED DDB

FOR REVIEW ONLY

LICENSED PROFESSIONAL ENGINEER
S.A.N. ZORGEL
100191487
PROVINCE OF ONTARIO

NOVATECH
Engineers, Planners & Landscape Architects
Suite 200, 240 Michael Cowpland Drive
Ottawa, Ontario, Canada K2M 1P6
Telephone (613) 254-9643
Facsimile (613) 254-5867
Website www.novatech-eng.com

CITY OF OTTAWA
CU DEVELOPMENTS INC.
1053, 1075 and 1145 MARCH ROAD

DRAWING NAME
GRADING PLAN

PROJECT No. 116132
REV REV # 2
DRAWING No. 116132 GR1-DRAFT

D07-16-18-0023

#17801

M:\2016\116132\CAD\Design\116132-GR3(draft).dwg, 116132-GR1-DRAFT, May 15, 2019 - 9:01am, vgryazov
PLOTTED: 2019-05-15

SEE DRAWING No. 116132-GR4-DRAFT

SEE DRAWING No. 116132-GR1-DRAFT

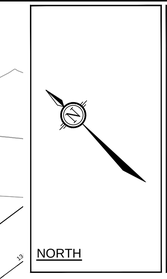

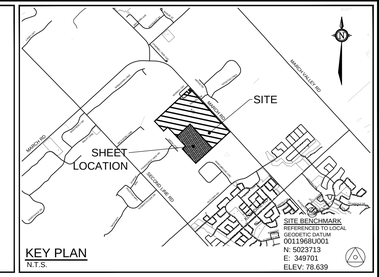

KEY PLAN
N.T.S.

LEGEND

- 130.96 — PROPOSED ELEVATION
- 131.05(S) — PROPOSED SWALE ELEVATION
- 128.70BW — PROPOSED BOTTOM OF WALL ELEVATION
- 130.00TW — PROPOSED TOP OF WALL ELEVATION ELEVATION
- 131.35 — PROPOSED TERRACE ELEVATION
- + 130.49 — *EXISTING TOPO SURFACE ELEVATION*
- 3.2% — PROPOSED SLOPE
- STD — PROPOSED STANDARD UNIT
- LO — PROPOSED LOOKOUT UNIT
- WO — PROPOSED WALKOUT UNIT
- USF=129.40 — PROPOSED UNDERSIDE OF FOOTING ELEVATION
- MUSF=129.40 — PROPOSED MINIMUM UNDERSIDE OF FOOTING ELEVATION
- PROPOSED SWALE
- PROPOSED CREEK BOTTOM OF SLOPE
- PROPOSED CREEK TOP OF SLOPE
- MAJOR OVERLAND FLOW
- 507 — PROPOSED SANITARY MANHOLE
- 504 — PROPOSED STORM MANHOLE
- 504 / SE — PROPOSED STORM MANHOLE & SEWER CONVEYING OFFSITE DRAINAGE
- CB 224 — PROPOSED CATCHBASIN/MANHOLE
- CB 34 — PROPOSED CATCHBASIN
- RYCB 6 — PROPOSED REAR YARD CATCHBASIN & SUB-DRAIN
- V&VB HYD — PROPOSED VALVE & VALVE BOX LOCATION
- PROPOSED FIRE HYDRANT
- IRON BAR & PROPERTY LINE
- RIGHT OF WAY LIMITS
- D.C. — PROPOSED DEPRESSED CURB
- PROPOSED BARRIER CURB
- PROPOSED BARRIER CURB & SIDEWALK
- 48W2 — PROPOSED HEAD WALL
- PROPOSED RETAINING WALL
- PROPOSED PEDESTIRAN CROSSOVER
- PROPOSED PHASING LIMITS
- *EXISTING SIDE SLOPE*
- *EXISTING ₵ DITCH*
- *EXISTING SANITARY MANHOLE*
- *EXISTING FIRE HYDRANT*
- *EXISTING VALVE & VALVE BOX LOCATION*
- *EXISTING VALVE & VALVE CHAMBER LOCATION*
- *EXISTING UTILITY POLE*
- *EXISTING OVER HEAD WIRE*
- *EXISTING SIDEWALK*
- BOREHOLE WITH MONITORING WELL LOCATION, CURRENT INVESTIGATION
- TEST PIT LOCATION, CURRENT INVESTIGATION
- SENTINEL MONITORING WELL LOCATION, PATERSON GROUP REPORT PG3975, 2017
- TEST PIT LOCATION, PATERSON GROUP REPORT PG2878, 2013
- TEST PIT LOCATION, PATERSON GROUP REPORT PG1823, 2009
- TEST PIT LOCATION, PATERSON GROUP REPORT PG1716, 2008
- 83.20 — GROUND SURFACE ELEVATION (m)
- [81.7] — BEDROCK SURFACE ELEVATION (m)

REFER TO _____ FOR ADDITIONAL NOTES

NOTE:
THE POSITION OF ALL POLE LINES, CONDUITS, WATERMAINS, SEWERS AND OTHER UNDERGROUND AND OVERGROUND UTILITIES AND STRUCTURES IS NOT NECESSARILY SHOWN ON THE CONTRACT DRAWINGS, AND WHERE SHOWN, THE ACCURACY OF THE POSITION OF SUCH UTILITIES AND STRUCTURES IS NOT GUARANTEED. BEFORE STARTING WORK, DETERMINE THE EXACT LOCATION OF ALL SUCH UTILITIES AND STRUCTURES AND ASSUME ALL LIABILITY FOR DAMAGE TO THEM.

PRELIMINARY
NOT FOR
CONSTRUCTION

No.	REVISION	DATE	BY
2.	REVISED AS PER CITY OF OTTAWA COMMENTS	MAY 13/19	MSP
1.	ISSUED FOR DRAFT PLAN OF SUBDIVISION APPLICATION	JULY 23/18	MSP

SCALE
1:750
1:750
0 10 20 30

DESIGN SAZ
CHECKED DDB
DRAWN RBG
CHECKED SAZ
APPROVED DDB

FOR REVIEW ONLY

LICENCED PROFESSIONAL ENGINEER
S.A.N. ZORGEL
100191487
PROVINCE OF ONTARIO
May 13 2019

NOVATECH
Engineers, Planners & Landscape Architects
Suite 200, 240 Michael Cowpland Drive
Ottawa, Ontario, Canada K2M 1P6
Telephone (613) 254-9643
Facsimile (613) 254-5867
Website www.novatech-eng.com

CITY OF OTTAWA
CU DEVELOPMENTS INC.
1053, 1075 AND 1145 MARCH ROAD

DRAWING NAME
GRADING PLAN

PROJECT No. 116132
REV REV # 2
DRAWING No. 116132 GR2-DRAFT

D07-16-18-0023

PLAN\116132\CADDesign\116132-GR2-DRAFT - May 14, 2019 - 9:03am, vgraydon

#17801

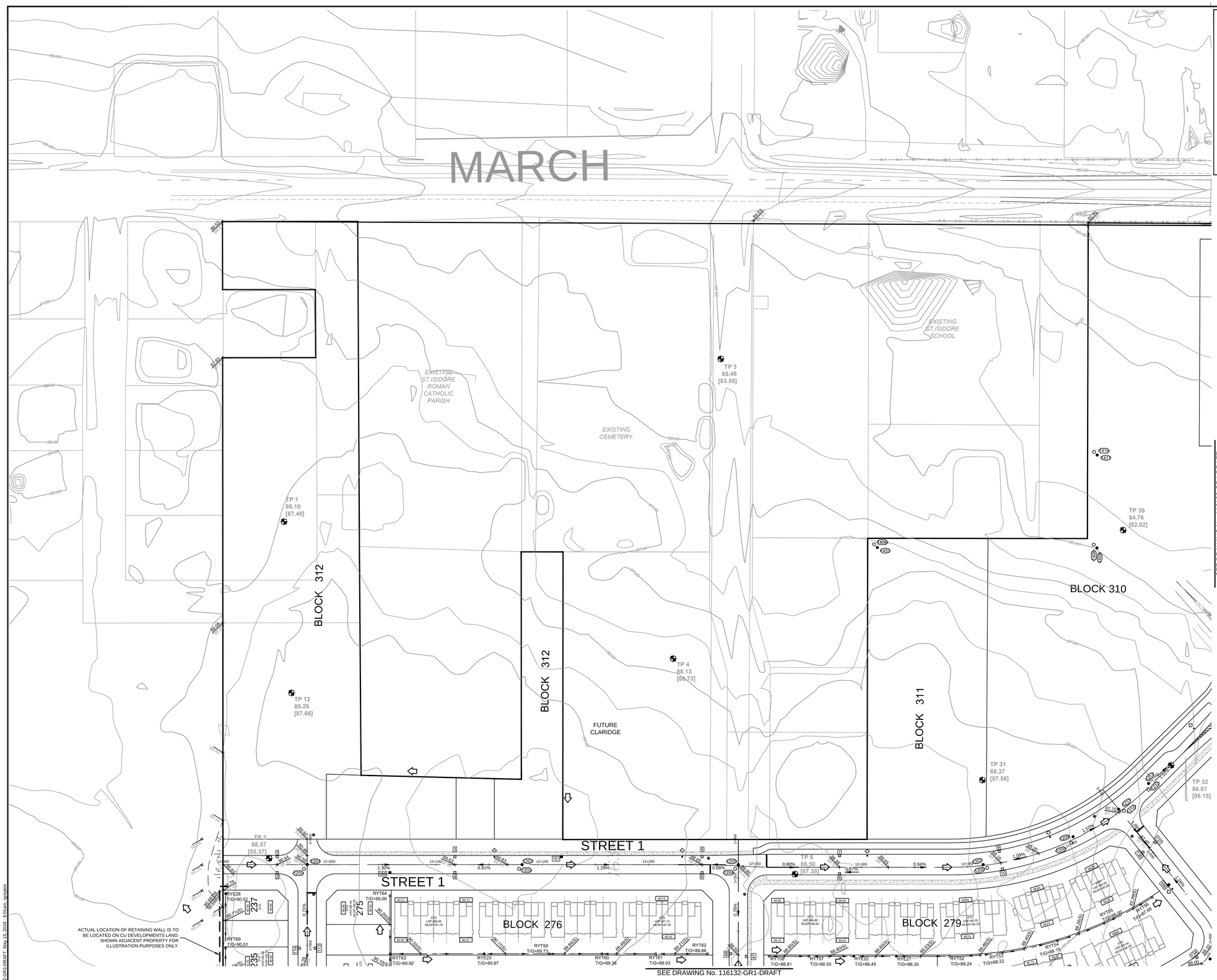

NORTH

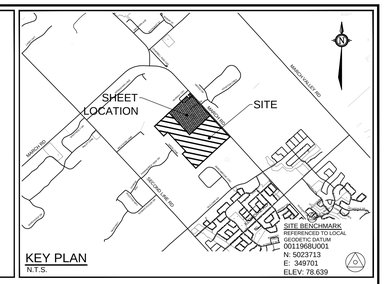

KEY PLAN
N.T.S.

LEGEND

- 130.96 — PROPOSED ELEVATION
- 131.05(S) — PROPOSED SWALE ELEVATION
- 128.70BW — PROPOSED BOTTOM OF WALL ELEVATION
- 130.00TW — PROPOSED TOP OF WALL ELEVATION ELEVATION
- 131.35 — PROPOSED TERRACE ELEVATION
- + 130.49 — *EXISTING TOPO SURFACE ELEVATION*
- 3.2% — PROPOSED SLOPE
- STD — PROPOSED STANDARD UNIT
- LO — PROPOSED LOOKOUT UNIT
- WO — PROPOSED WALKOUT UNIT
- USF=129.40 — PROPOSED UNDERSIDE OF FOOTING ELEVATION
- MUSF=129.40 — PROPOSED MINIMUM UNDERSIDE OF FOOTING ELEVATION
- PROPOSED SWALE
- PROPOSED CREEK BOTTOM OF SLOPE
- PROPOSED CREEK TOP OF SLOPE
- MAJOR OVERLAND FLOW
- 507 — PROPOSED SANITARY MANHOLE
- 505 — PROPOSED STORM MANHOLE
- CB 224 — PROPOSED CATCHBASIN/MANHOLE
- CB 34 — PROPOSED CATCHBASIN
- RYCB 6 — PROPOSED REAR YARD CATCHBASIN & SUB-DRAIN
- V&VB / HYD — PROPOSED VALVE & VALVE BOX LOCATION
- PROPOSED FIRE HYDRANT
- IRON BAR & PROPERTY LINE
- RIGHT OF WAY LIMITS
- D.C — PROPOSED DEPRESSED CURB
- PROPOSED BARRIER CURB
- PROPOSED BARRIER CURB & SIDEWALK
- HEW2 — PROPOSED HEAD WALL
- PROPOSED RETAINING WALL
- PROPOSED PEDESTIRAN CROSSOVER
- PROPOSED PHASING LIMITS
- *EXISTING SIDE SLOPE*
- *EXISTING ℄ DITCH*
- *EXISTING SANITARY MANHOLE*
- *EXISTING FIRE HYDRANT*
- *EXISTING VALVE & VALVE BOX LOCATION*
- *EXISTING VALVE & VALVE CHAMBER LOCATION*
- *EXISTING UTILITY POLE*
- *EXISTING OVER HEAD WIRE*
- *EXISTING SIDEWALK*
- BOREHOLE WITH MONITORING WELL LOCATION, CURRENT INVESTIGATION
- TEST PIT LOCATION, CURRENT INVESTIGATION
- SENTINEL MONITORING WELL LOCATION, PATERSON GROUP REPORT PG3975, 2017
- TEST PIT LOCATION, PATERSON GROUP REPORT PG2878, 2013
- TEST PIT LOCATION, PATERSON GROUP REPORT PG1823, 2009
- TEST PIT LOCATION, PATERSON GROUP REPORT PG1716, 2008
- 83.20 — GROUND SURFACE ELEVATION (m)
- [81.7] — BEDROCK SURFACE ELEVATION (m)

REFER TO _____ FOR ADDITIONAL NOTES

NOTE:
THE POSITION OF ALL POLE LINES, CONDUITS, WATERMAINS, SEWERS AND OTHER UNDERGROUND AND OVERGROUND UTILITIES AND STRUCTURES IS NOT NECESSARILY SHOWN ON THE CONTRACT DRAWINGS, AND WHERE SHOWN, THE ACCURACY OF THE POSITION OF SUCH UTILITIES AND STRUCTURES IS NOT GUARANTEED. BEFORE STARTING WORK, DETERMINE THE EXACT LOCATION OF ALL SUCH UTILITIES AND STRUCTURES AND ASSUME ALL LIABILITY FOR DAMAGE TO THEM.

PRELIMINARY
NOT FOR
CONSTRUCTION

No.	REVISION	DATE	BY
2.	REVISED AS PER CITY OF OTTAWA COMMENTS	MAY 13/19	MSP
1.	ISSUED FOR DRAFT PLAN OF SUBDIVISION APPLICATION	JULY 23/18	MSP

SCALE
1:750
1:750
0 10 20 30

DESIGN SAZ
CHECKED DDB
DRAWN RBG
CHECKED SAZ
APPROVED DDB

FOR REVIEW ONLY

LICENSED PROFESSIONAL ENGINEER
S.A.N. ZORGEL
100191487
May 13, 2019
PROVINCE OF ONTARIO

NOVATECH
Engineers, Planners & Landscape Architects
Suite 200, 240 Michael Cowpland Drive
Ottawa, Ontario, Canada K2M 1P6
Telephone (613) 254-9643
Facsimile (613) 254-5367
Website www.novatech-eng.com

CITY OF OTTAWA
CU DEVELOPMENTS INC.
1053, 1075 AND 1145 MARCH ROAD

DRAWING NAME
GRADING PLAN

PROJECT No. 116132
REV # 2
DRAWING No. 116132 GR3-DRAFT

D07-16-18-0023
#17801

M:\2018\116132\CAD\Design\116132-GR3Draft.dwg, 116132-GR3-DRAFT, May 15, 2019 - 9:01am, rgraydon

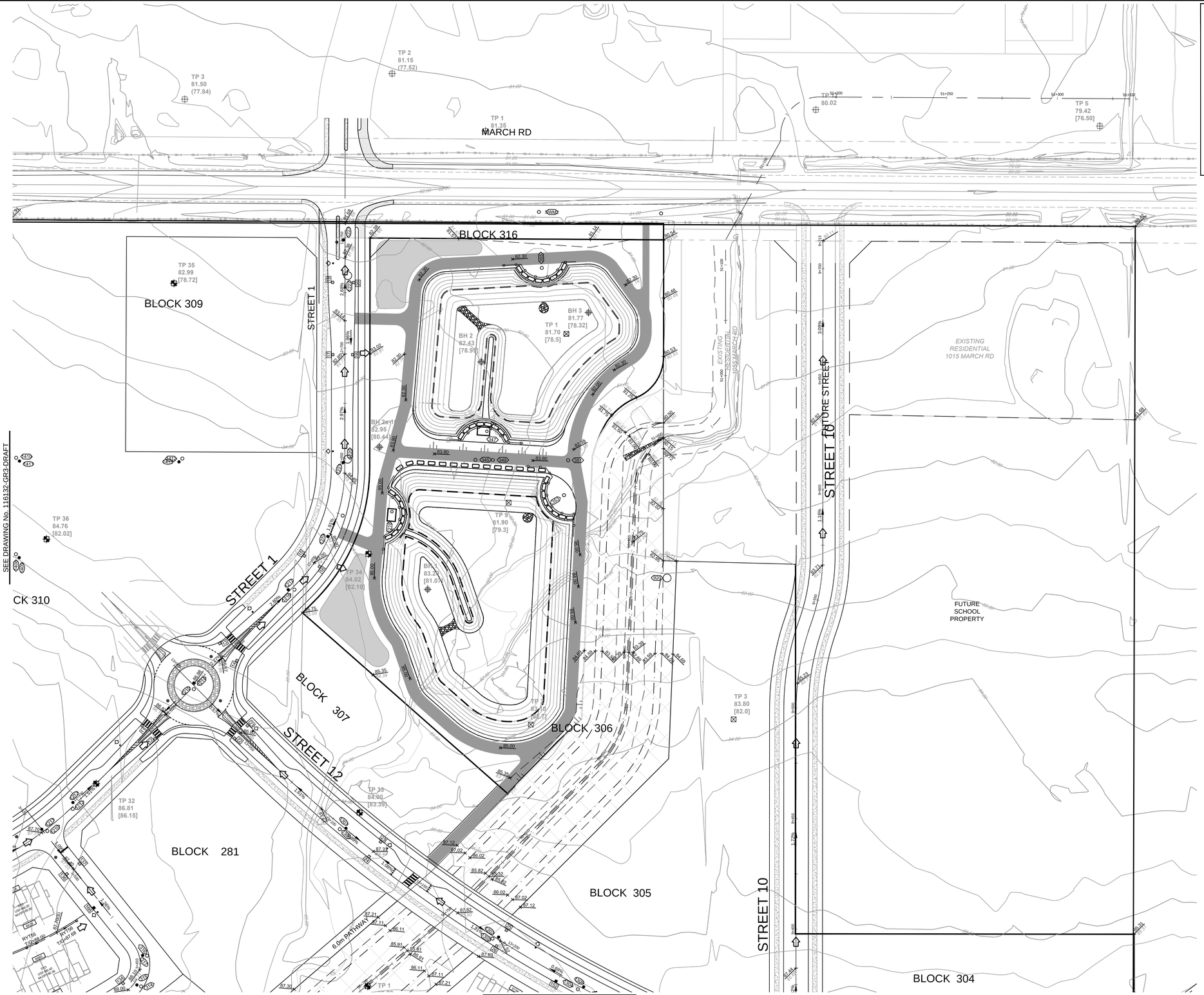

NORTH

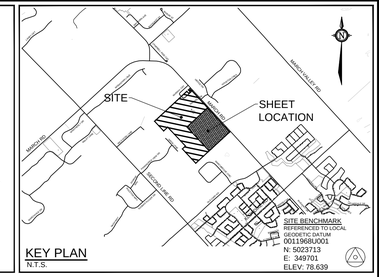

KEY PLAN
N.T.S.

LEGEND

- PROPOSED ELEVATION
- PROPOSED SWALE ELEVATION
- PROPOSED BOTTOM OF WALL ELEVATION
- PROPOSED TOP OF WALL ELEVATION ELEVATION
- PROPOSED TERRACE ELEVATION
- *EXISTING TOPO SURFACE ELEVATION*
- PROPOSED SLOPE
- STD PROPOSED STANDARD UNIT
- LO PROPOSED LOOKOUT UNIT
- WO PROPOSED WALKOUT UNIT
- USF=129.40 PROPOSED UNDERSIDE OF FOOTING ELEVATION
- MUSF=129.40 PROPOSED MINIMUM UNDERSIDE OF FOOTING ELEVATION
- PROPOSED SWALE
- PROPOSED CREEK BOTTOM OF SLOPE
- PROPOSED CREEK TOP OF SLOPE
- MAJOR OVERLAND FLOW
- 507 PROPOSED SANITARY MANHOLE
- 502 PROPOSED STORM MANHOLE
- CB 224 PROPOSED CATCHBASIN/MANHOLE
- CB 34 PROPOSED CATCHBASIN
- RYCB 6 PROPOSED REAR YARD CATCHBASIN & SUB-DRAIN
- V&VB HYD PROPOSED VALVE & VALVE BOX LOCATION
- PROPOSED FIRE HYDRANT
- IRON BAR & PROPERTY LINE
- RIGHT OF WAY LIMITS
- D.C PROPOSED DEPRESSED CURB
- PROPOSED BARRIER CURB
- PROPOSED BARRIER CURB & SIDEWALK
- HW2 PROPOSED HEAD WALL
- PROPOSED RETAINING WALL
- PROPOSED PEDESTIRAN CROSSOVER
- PROPOSED PHASING LIMITS
- *EXISTING SIDE SLOPE*
- *EXISTING ℄ DITCH*
- 74 *EXISTING SANITARY MANHOLE*
- HYD *EXISTING FIRE HYDRANT*
- V&VB *EXISTING VALVE & VALVE BOX LOCATION*
- V&VC *EXISTING VALVE & VALVE CHAMBER LOCATION*
- UP *EXISTING UTILITY POLE*
- OHW *EXISTING OVER HEAD WIRE*
- *EXISTING SIDEWALK*
- BOREHOLE WITH MONITORING WELL LOCATION, CURRENT INVESTIGATION
- TEST PIT LOCATION, CURRENT INVESTIGATION
- SENTINEL MONITORING WELL LOCATION, PATERSON GROUP REPORT PG3975, 2017
- TEST PIT LOCATION, PATERSON GROUP REPORT PG2878, 2013
- TEST PIT LOCATION, PATERSON GROUP REPORT PG1823, 2009
- TEST PIT LOCATION, PATERSON GROUP REPORT PG1716, 2008
- 83.20 GROUND SURFACE ELEVATION (m)
- [81.7] BEDROCK SURFACE ELEVATION (m)

REFER TO _____ FOR ADDITIONAL NOTES

NOTE:
THE POSITION OF ALL POLE LINES, CONDUITS, WATERMAINS, SEWERS AND OTHER UNDERGROUND AND OVERGROUND UTILITIES AND STRUCTURES IS NOT NECESSARILY SHOWN ON THE CONTRACT DRAWINGS, AND WHERE SHOWN, THE ACCURACY OF THE POSITION OF SUCH UTILITIES AND STRUCTURES IS NOT GUARANTEED. BEFORE STARTING WORK, DETERMINE THE EXACT LOCATION OF ALL SUCH UTILITIES AND STRUCTURES AND ASSUME ALL LIABILITY FOR DAMAGE TO THEM.

PRELIMINARY
NOT FOR
CONSTRUCTION

No.	REVISION	DATE	BY
2.	REVISED AS PER CITY OF OTTAWA COMMENTS	MAY 13/19	MSP
1.	ISSUED FOR DRAFT PLAN OF SUBDIVISION APPLICATION	JULY 23/18	MSP

SCALE
1:750
1:750
0 10 20 30

DESIGN SAZ
CHECKED DDB
DRAWN RBG
CHECKED SAZ
APPROVED DDB

FOR REVIEW ONLY

LICENSED PROFESSIONAL ENGINEER
S.A.N. ZORGEL
100191487
May 13, 2019
PROVINCE OF ONTARIO

NOVATECH
Engineers, Planners & Landscape Architects
Suite 200, 240 Michael Cowpland Drive
Ottawa, Ontario, Canada K2M 1P6
Telephone (613) 254-9643
Facsimile (613) 254-5867
Website www.novatech-eng.com

CITY OF OTTAWA
CU DEVELOPMENTS INC.
1053, 1075 AND 1145 MARCH ROAD

DRAWING NAME
GRADING PLAN

PROJECT No. 116132
REV # 2
DRAWING No. 116132 GR4-DRAFT

D07-16-18-0023
#17801

PLANNING\Drawings\116132-GR4-DRAFT May 15, 2019 - 8:01am, mpayson

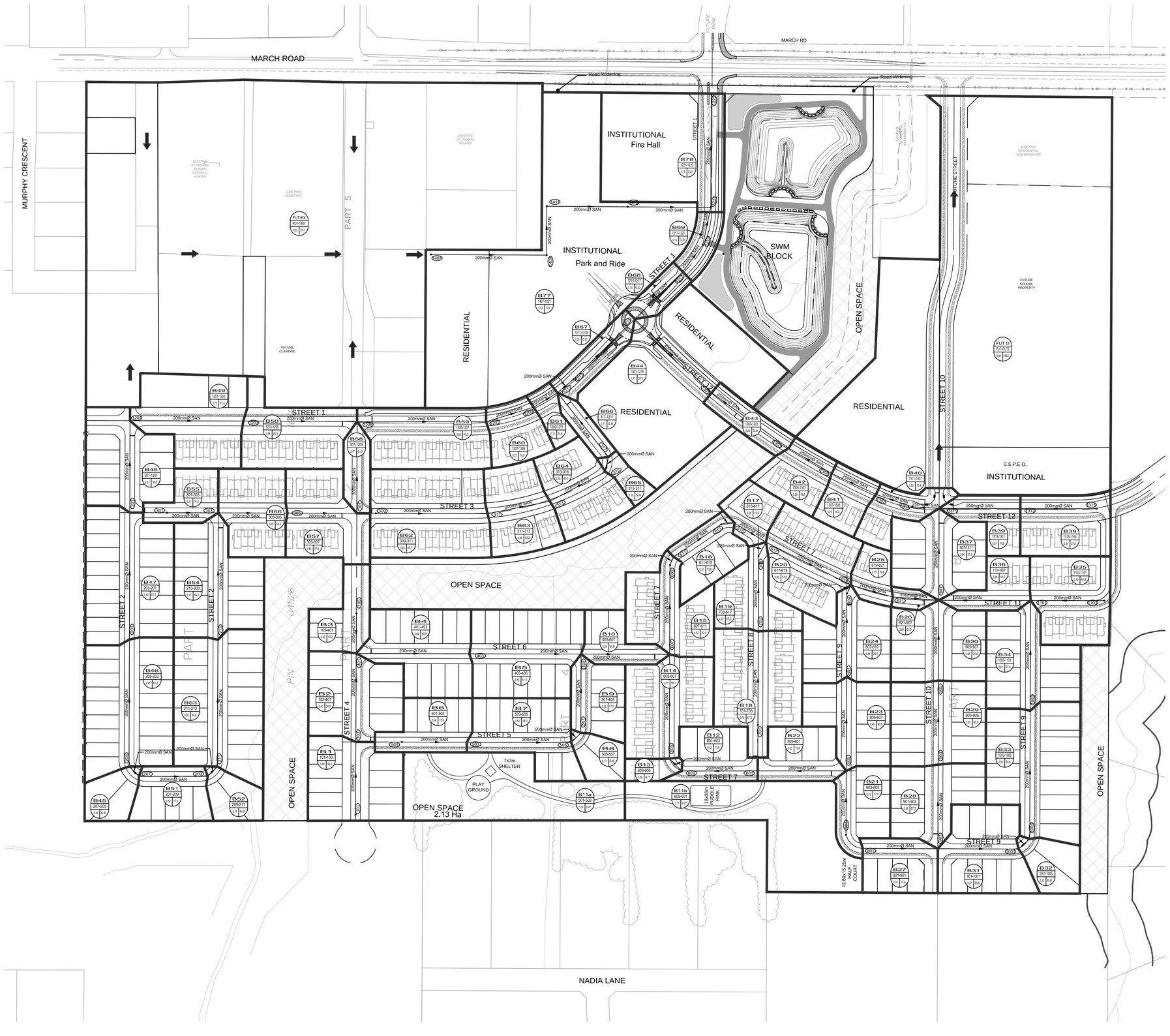

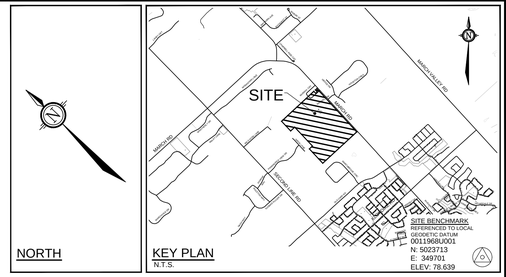

LEGEND

- SITE BOUNDARY
- SANITARY DRAINAGE AREA BOUNDARY
- PROPOSED SANITARY SEWER AND MANHOLE
- EXISTING SANITARY SEWER AND MANHOLE
- EXISTING SANITARY SEWER WITH DIRECTION OF FLOW
- AREA ID
- MANHOLE TO MANHOLE
- POPULATION EQUIVALENT *PLUS ADDITIONAL NON-RESIDFENTIAL FLOW
- AREA IN HECTARES
- DIRECTION OF SANITARY FLOW

REFER TO _____ FOR ADDITIONAL NOTES

NOTE:
THE POSITION OF ALL POLE LINES, CONDUITS, WATERMAINS, SEWERS AND OTHER UNDERGROUND AND OVERGROUND UTILITIES AND STRUCTURES IS NOT NECESSARILY SHOWN ON THE CONTRACT DRAWINGS, AND WHERE SHOWN, THE ACCURACY OF THE POSITION OF SUCH UTILITIES AND STRUCTURES IS NOT GUARANTEED. BEFORE STARTING WORK, DETERMINE THE EXACT LOCATION OF ALL SUCH UTILITIES AND STRUCTURES AND ASSUME ALL LIABILITY FOR DAMAGE TO THEM.

PRELIMINARY
NOT FOR
CONSTRUCTION

No.	REVISION	DATE	BY
2.	REVISED AS PER CITY OF OTTAWA COMMENTS	MAY 13/19	MSP
1.	ISSUED FOR DRAFT PLAN OF SUBDIVISION APPLICATION	JULY 23/18	MSP

SCALE 1:1500

1:1500
0 15 30 45 60

DESIGN TJM
CHECKED SAZ
DRAWN MTM
CHECKED SAZ
APPROVED MSP

FOR REVIEW ONLY

LICENSED PROFESSIONAL ENGINEER
S.A.N. ZORGEL
100191487
PROVINCE OF ONTARIO
May 13, 2019

NOVATECH
Engineers, Planners & Landscape Architects
Suite 200, 240 Michael Cowpland Drive
Ottawa, Ontario, Canada K2M 1P6
Telephone (613) 254-9643
Facsimile (613) 254-5867
Website www.novatech-eng.com

CITY OF OTTAWA
CU DEVELOPMENTS INC.
1053, 1075 AND 1145 MARCH ROAD

DRAWING NAME
SANITARY DRAINAGE AREA PLAN

PROJECT No. 116132-00
REV # 2
DRAWING No. 116132-SAN

PLAN01-D07-16-18-0023

#17801

M:\2016\116132\CAD\Design\116132-SAN.dwg, 116132-SAN, May 15, 2019 - 8:44am, mgraton

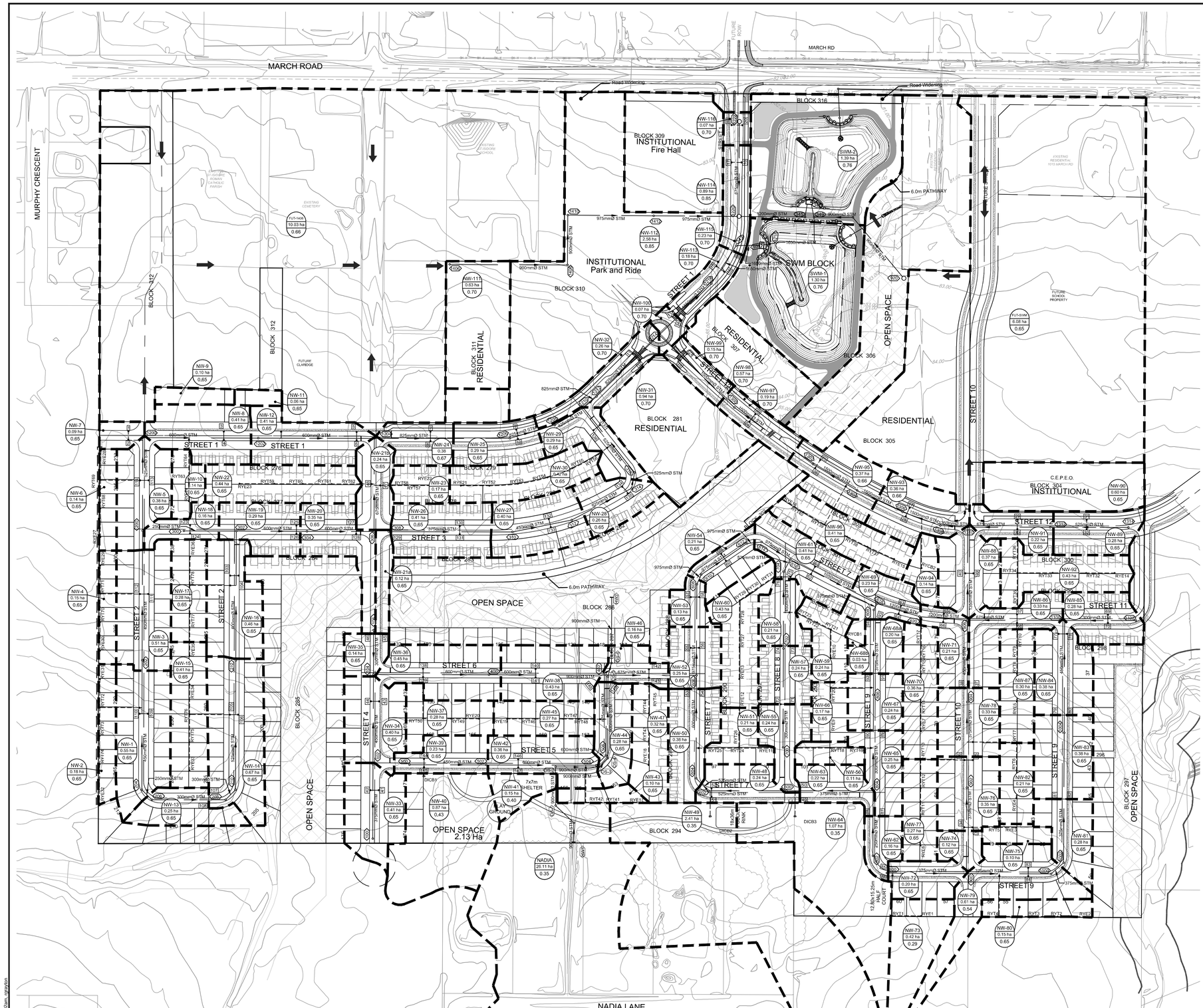



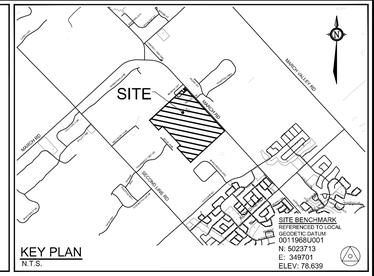

LEGEND

- 675mmØ — PROPOSED STORM MANHOLE & SEWER
- 675mmØ — PROPOSED STORM MANHOLE & SEWER CONVEYING OFFSITE DRAINAGE
- CB 224 — 250mmØ — PROPOSED CATCHBASIN/MANHOLE & LEAD
- CB 34 — PROPOSED CATCHBASIN & LEAD
- RYCB 6 — 250mmØ — PROPOSED REAR YARD CATCHBASIN & SUB-DRAIN
- NW-1 / 0.16 ha / 0.65 — AREA IDENTIFICATION; DRAINAGE AREA (hectares); RUN-OFF COEFFICIENT
- DIRECTION OF FUTURE STORM MINOR FLOW

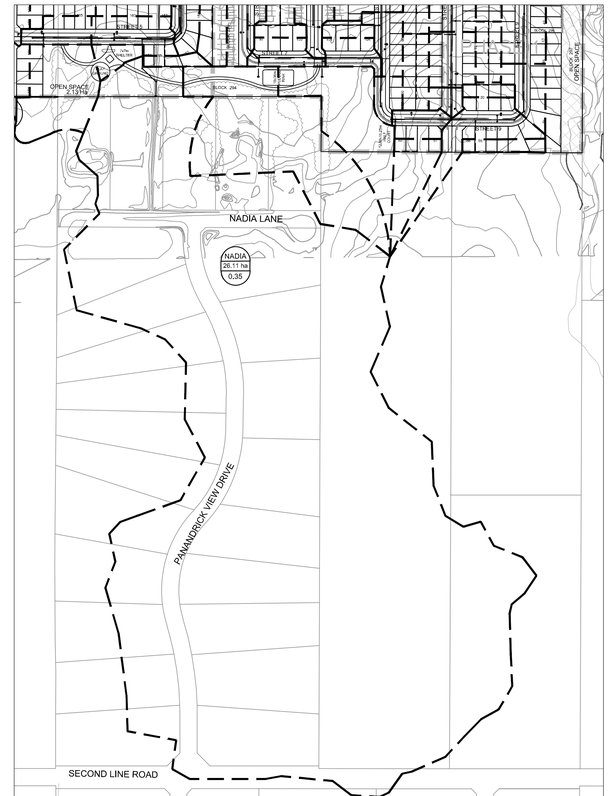

OFFSITE STORM AREA
SCALE 1:3000

REFER TO OFFSITE STORM AREA VIEW

REFER TO _____ FOR ADDITIONAL NOTES

NOTE:
THE POSITION OF ALL POLE LINES, CONDUITS, WATERMAINS, SEWERS AND OTHER UNDERGROUND AND OVERGROUND UTILITIES AND STRUCTURES IS NOT NECESSARILY SHOWN ON THE CONTRACT DRAWINGS, AND WHERE SHOWN, THE ACCURACY OF THE POSITION OF SUCH UTILITIES AND STRUCTURES IS NOT GUARANTEED. BEFORE STARTING WORK, DETERMINE THE EXACT LOCATION OF ALL SUCH UTILITIES AND STRUCTURES AND ASSUME ALL LIABILITY FOR DAMAGE TO THEM.

PRELIMINARY
NOT FOR
CONSTRUCTION

No.	REVISION	DATE	BY
2.	REVISED AS PER CITY OF OTTAWA COMMENTS	MAY 13/19	MSP
1.	ISSUED FOR DRAFT PLAN OF SUBDIVISION APPLICATION	JULY 23/18	MSP

SCALE 1:1500
1:1500
0 15 30 45 60

DESIGN SAZ
CHECKED DDB
DRAWN RBG
CHECKED SAZ
APPROVED MSP

FOR REVIEW ONLY

LICENSED PROFESSIONAL ENGINEER
S.A.N. ZORGEL
100191487
PROVINCE OF ONTARIO
May 13,2019

NOVATECH
Engineers, Planners & Landscape Architects
Suite 200, 240 Michael Cowpland Drive
Ottawa, Ontario, Canada K2M 1P6
Telephone (613) 254-9643
Facsimile (613) 254-5867
Website www.novatech-eng.com

CITY OF OTTAWA
CU DEVELOPMENTS INC.
1053, 1075 AND 1145 MARCH ROAD

DRAWING NAME
STORM DRAINAGE AREA PLAN

PROJECT No. 116132-00
REV REV # 2
DRAWING No. 116132-STM

D07-16-18-0023

#17801

M:\2016\116132\CAD\Design\116132-STM.dwg PLANS-B1 | May 15, 2019 - 9:02am | grgrydon

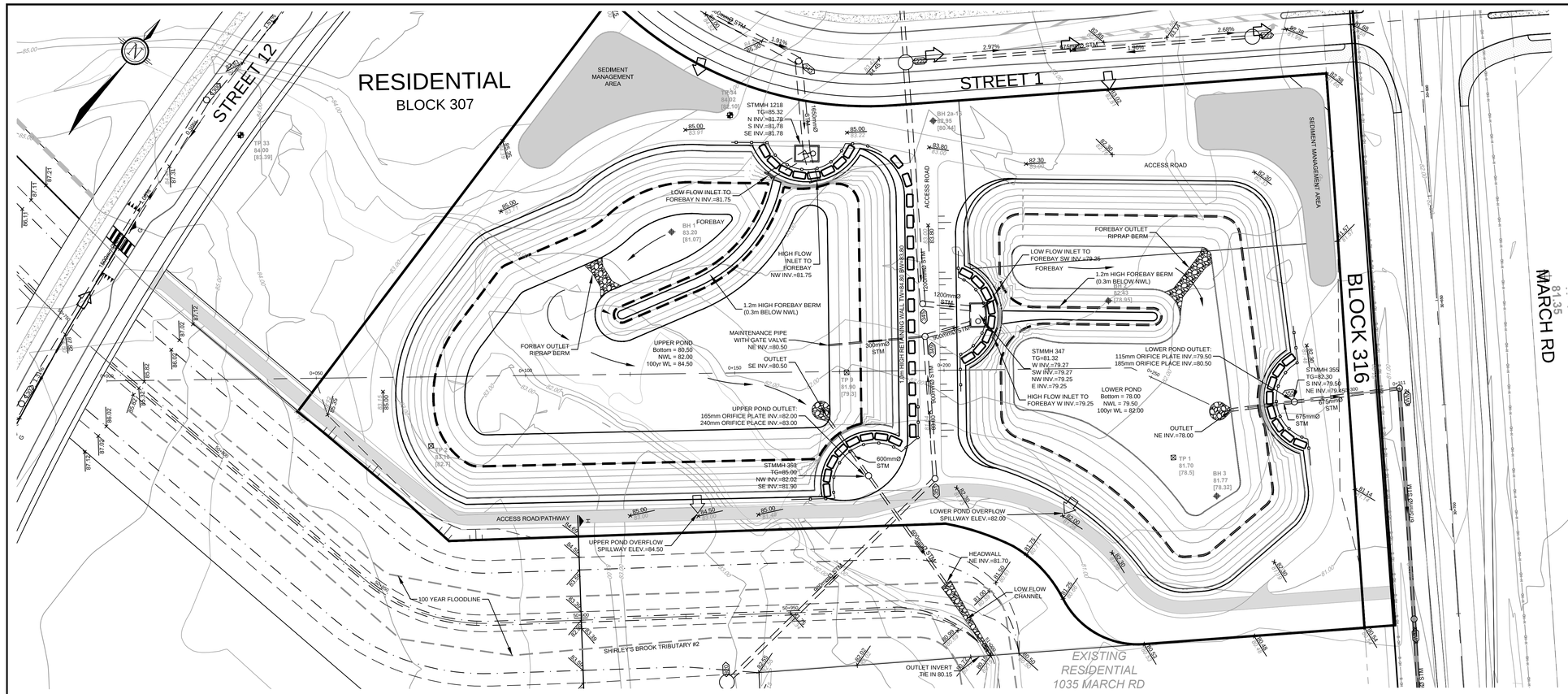

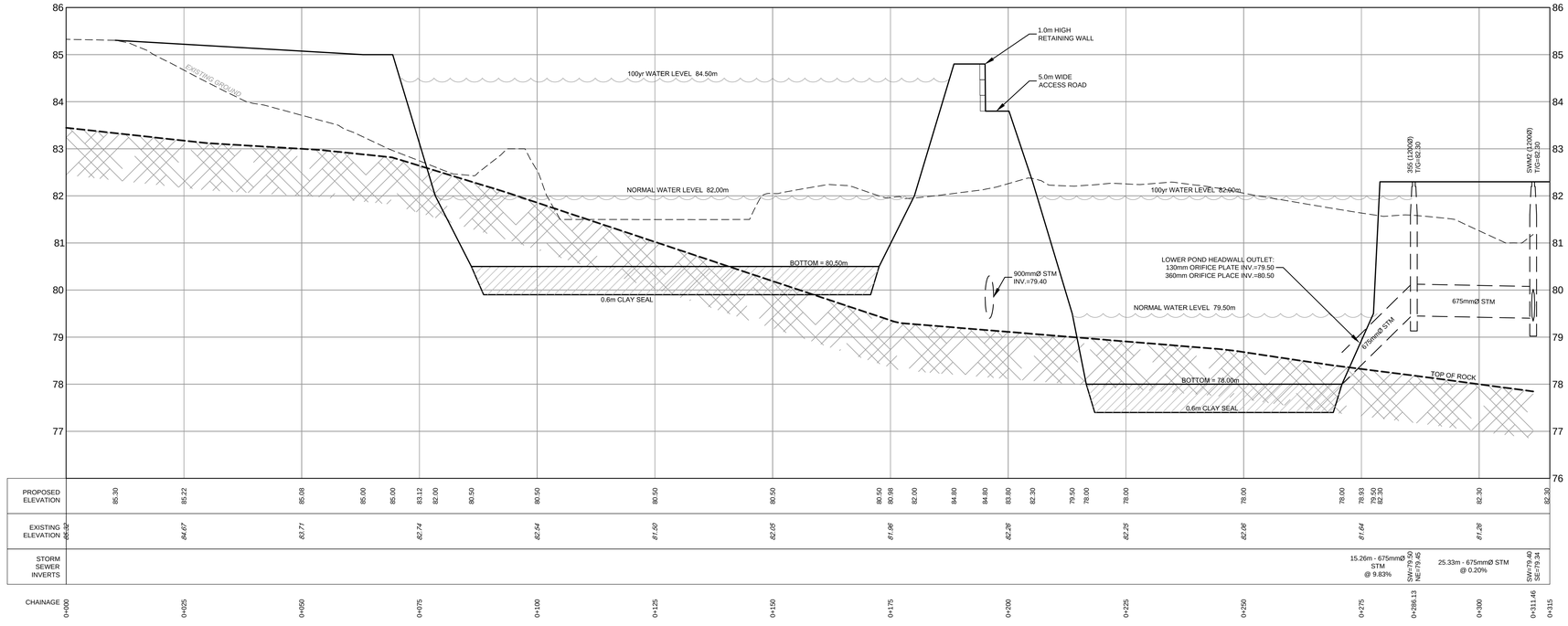

NOTES

1. FOR BOREHOLE AND TEST PIT DETAILS REFER TO PATERSON GROUP GEOTECHNICAL REPORT PG4258-1 MARCH 12, 2018

REFER TO _____ FOR ADDITIONAL NOTES

NOTE:
THE POSITION OF ALL POLE LINES, CONDUITS, WATERMAINS, SEWERS AND OTHER UNDERGROUND AND OVERGROUND UTILITIES AND STRUCTURES IS NOT NECESSARILY SHOWN ON THE CONTRACT DRAWINGS, AND WHERE SHOWN, THE ACCURACY OF THE POSITION OF SUCH UTILITIES AND STRUCTURES IS NOT GUARANTEED. BEFORE STARTING WORK, DETERMINE THE EXACT LOCATION OF ALL SUCH UTILITIES AND STRUCTURES AND ASSUME ALL LIABILITY FOR DAMAGE TO THEM.

No.	REVISION	DATE	BY
3.	REVISED AS PER CITY OF OTTAWA COMMENTS	MAY 13/19	MSP
2.	ISSUED TO PATERSON FOR GEOTECHNICAL REVIEW	MAY 1/19	MSP
1.	ISSUED FOR DRAFT PLAN OF SUBDIVISION APPLICATION	JULY 23/18	MJP

SCALE 1:500

1:500
0 5 10 15 20

DESIGN MJP
CHECKED MJP
DRAWN RCH
CHECKED MJP
APPROVED MJP

FOR REVIEW ONLY

LICENSED PROFESSIONAL ENGINEER
M.J. PETEPIECE
100079354
May 13/19
PROVINCE OF ONTARIO

NOVATECH
Engineers, Planners & Landscape Architects
Suite 200, 240 Michael Cowpland Drive
Ottawa, Ontario, Canada K2M 1P6
Telephone (613) 254-9643
Facsimile (613) 254-5867
Website www.novatech-eng.com

CITY OF OTTAWA
CU DEVELOPMENTS INC.
1053, 1075 AND 1145 MARCH ROAD

DRAWING NAME
STORMWATER MANAGEMENT POND

PLAN AND PROFILE

PROJECT No. 116132
REV REV # 3
DRAWING No. 116132-SWM1

D07-16-18-0023

PLAN/PP/2007

#17801

M:\2018\116132\CAD\Design\SWM\Pond Options March 2019\SWMP Concept 43142019.dwg B1:PP, May 15, 2019 - 2:24pm, rgraydon

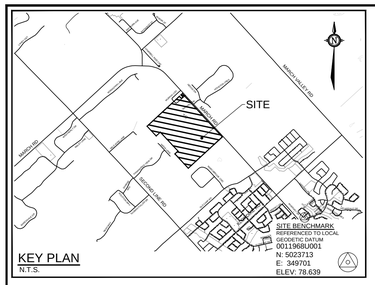

KEY PLAN
N.T.S.

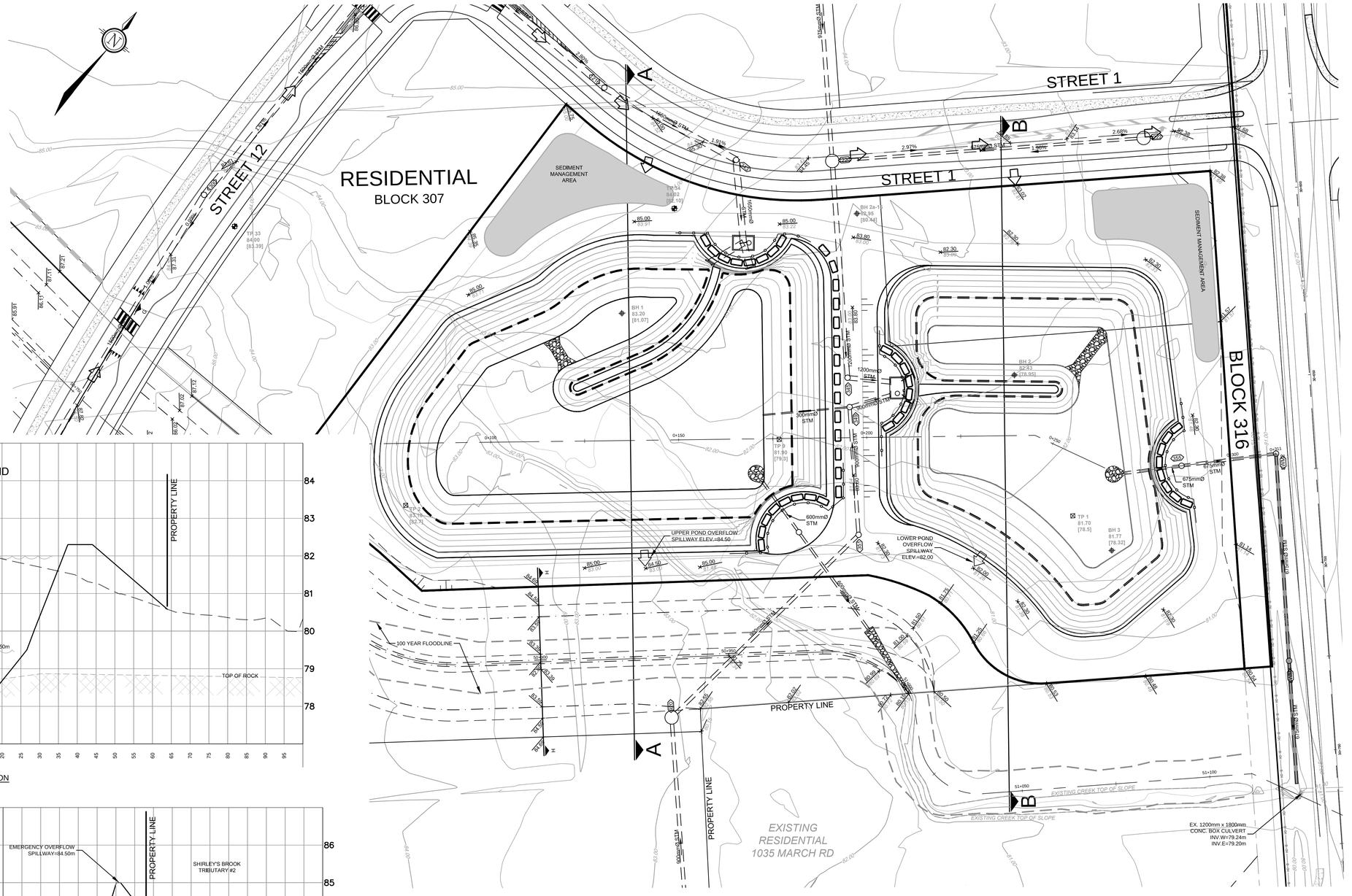

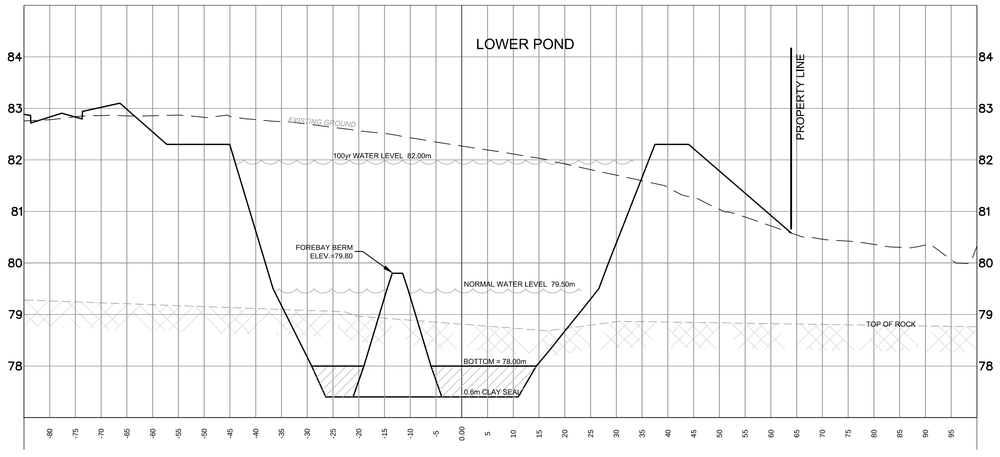

CROSS SECTION
B - B

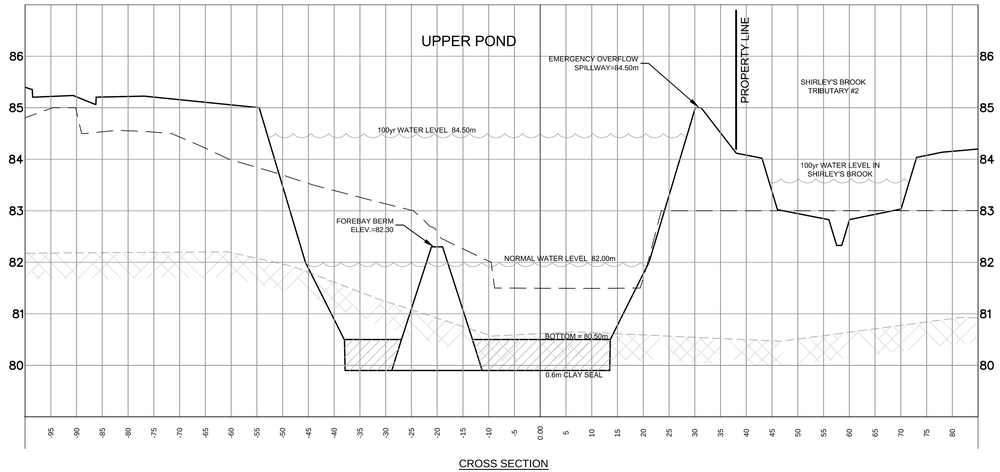

CROSS SECTION
A - A

NOTE:
THE POSITION OF ALL POLE LINES, CONDUITS, WATERMAINS, SEWERS AND OTHER UNDERGROUND AND OVERGROUND UTILITIES AND STRUCTURES IS NOT NECESSARILY SHOWN ON THE CONTRACT DRAWINGS, AND WHERE SHOWN, THE ACCURACY OF THE POSITION OF SUCH UTILITIES AND STRUCTURES IS NOT GUARANTEED. BEFORE STARTING WORK, DETERMINE THE EXACT LOCATION OF ALL SUCH UTILITIES AND STRUCTURES AND ASSUME ALL LIABILITY FOR DAMAGE TO THEM.

REFER TO _____ FOR ADDITIONAL NOTES

No.	REVISION	DATE	BY
3.	REVISED AS PER CITY OF OTTAWA COMMENTS	MAY 13/19	MSP
2.	ISSUED TO PATERSON FOR GEOTECHNICAL REVIEW	MAY 1/19	MSP
1.	ISSUED FOR DRAFT PLAN OF SUBDIVISION APPLICATION	JULY 23/18	MPJ

SCALE
1:500
1:500
0 5 10 15 20

DESIGN MPJ
CHECKED MPJ
DRAWN RCH
CHECKED MPJ
APPROVED MPJ

FOR REVIEW ONLY

LICENSED PROFESSIONAL ENGINEER
M.J. PETEPIECE
100079354
May 13/19
PROVINCE OF ONTARIO

NOVATECH
Engineers, Planners & Landscape Architects
Suite 200, 240 Michael Cowpland Drive
Ottawa, Ontario, Canada K2M 1P6
Telephone (613) 254-9643
Facsimile (613) 254-5867
Website www.novatech-eng.com

CITY OF OTTAWA
CU DEVELOPMENTS INC.
1053, 1075 AND 1145 MARCH ROAD

DRAWING NAME
STORMWATER MANAGEMENT POND

CROSS SECTIONS

PROJECT No. 116132
REV REV # 3
DRAWING No. 116132-SWM2

D07-16-18-0023

#17801

© 2019 NOVATECH

M:\2018\116132\CAD\Design\SWM\Pond Options March 2019\SWMF Concept_03142019.dwg, B1 V5, May 15, 2019 - 2:34pm, mjepiceon

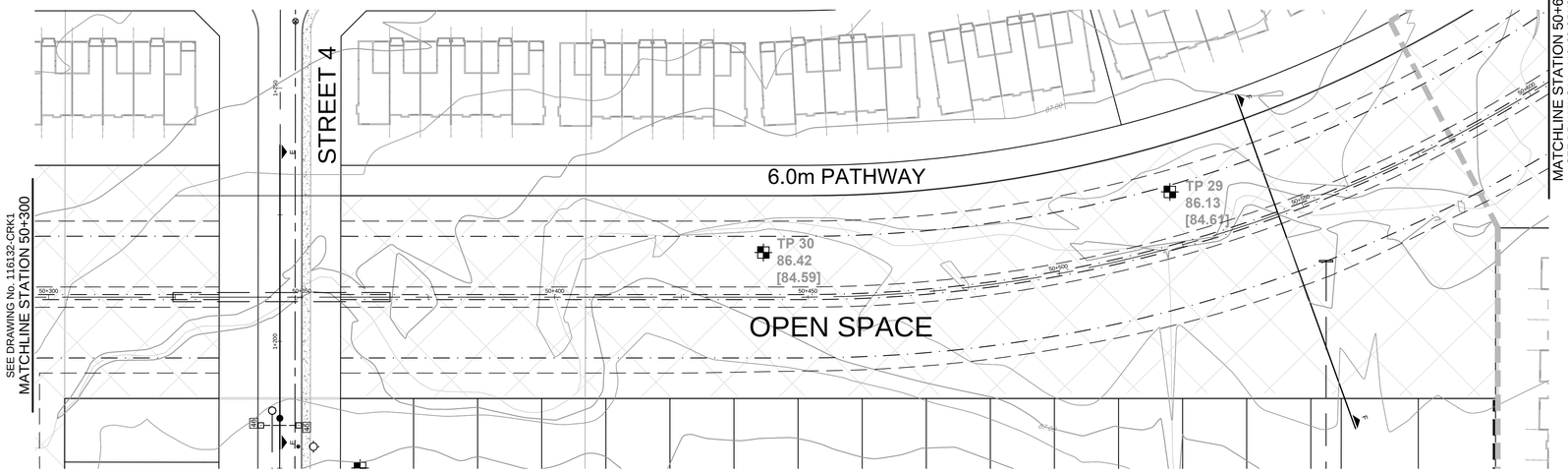

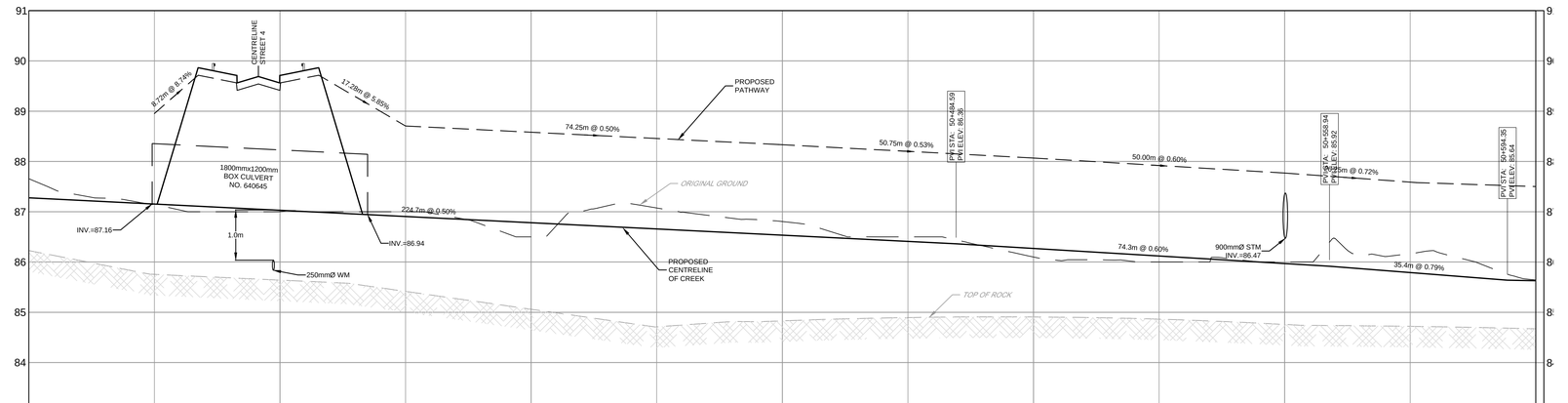

EXISTING ELEVATION	87.66	87.14	87.00	87.00	86.50	87.07	86.80	86.50	86.10	86.00	86.00	86.17	86.64	EXISTING ELEVATION
PROPOSED ELEVATION	87.28	87.15	87.03	86.91	86.78	86.66	86.53	86.41	86.27	86.12	85.97	85.79	85.63	PROPOSED ELEVATION
CHAINAGE	50+300	50+325	50+350	50+375	50+400	50+425	50+450	50+475	50+500	50+525	50+550	50+575	50+600	CHAINAGE

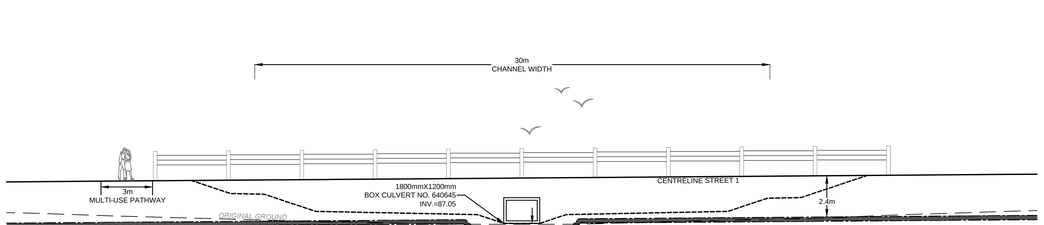

CREEK (40m CORRIDOR)
CROSS-SECTION E-E
SCALE 1:150



CREEK (40m CORRIDOR)
CROSS-SECTION F-F
SCALE 1:150

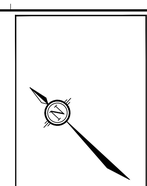

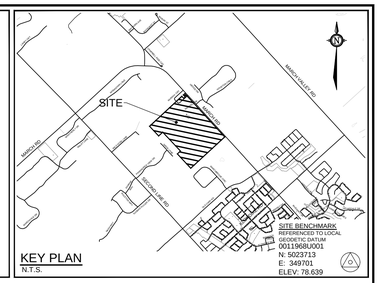

LEGEND

- PROPERTY LINE
- RIGHT OF WAY LIMITS
- D.C — PROPOSED DEPRESSED CURB
- PROPOSED BARRIER CURB OR MOUNTABLE CURB
- PROPOSED BARRIER CURB & SIDEWALK
- 507 — 200mmØ — PROPOSED SANITARY MANHOLE & SEWER
- 300mmØ — PROPOSED SANITARY FORCE MAIN
- 504 — 675mmØ — PROPOSED STORM MANHOLE & SEWER
- CB 224 — 250mmØ — PROPOSED CATCHBASIN/MANHOLE & LEAD
- CB 34 — PROPOSED CATCHBASIN & LEAD
- RYCB 6 — 250mmØ — PROPOSED REAR YARD CATCHBASIN & SUB-DRAIN
- PROPOSED SWALE
- 200mmØ — PROPOSED WATERMAIN
- V&VB — PROPOSED VALVE & VALVE BOX LOCATION
- HYD — PROPOSED FIRE HYDRANT C/W LEAD
- 45° — PROPOSED WATERMAIN BEND
- DIRECTION OF FLOW
- PROPOSED SERVICES LOCATION
- HW2 — PROPOSED HEAD WALL
- PROPOSED RETAINING WALL
- PROPOSED PEDESTIRAN CROSSOVER
- PROPOSED PHASING LIMITS
- PROPOSED CREEK BOTTOM OF SLOPE
- PROPOSED CREEK TOP OF SLOPE
- *EXISTING ℄ DITCH*
- 7A — 450mmØ — *EXISTING SANITARY MANHOLE & SEWER*
- 300mmØ — *EXISTING WATERMAIN*
- HYD — *EXISTING FIRE HYDRANT C/W LEAD*
- V&VB — *EXISTING VALVE & VALVE BOX LOCATION*
- V&VC — *EXISTING VALVE & VALVE CHAMBER LOCATION*
- UP — *EXISTING UTILITY POLE*
- OHW — *EXISTING OVER HEAD WIRE*
- *EXISTING SIDEWALK*

NOTE:
THE POSITION OF ALL POLE LINES, CONDUITS, WATERMAINS, SEWERS AND OTHER UNDERGROUND AND OVERGROUND UTILITIES AND STRUCTURES IS NOT NECESSARILY SHOWN ON THE CONTRACT DRAWINGS, AND WHERE SHOWN, THE ACCURACY OF THE POSITION OF SUCH UTILITIES AND STRUCTURES IS NOT GUARANTEED. BEFORE STARTING WORK, DETERMINE THE EXACT LOCATION OF ALL SUCH UTILITIES AND STRUCTURES AND ASSUME ALL LIABILITY FOR DAMAGE TO THEM.

PRELIMINARY
NOT FOR
CONSTRUCTION

REFER TO _____ FOR ADDITIONAL NOTES

No.	REVISION	DATE	BY
3.	REVISED AS PER CITY OF OTTAWA COMMENTS	MAY 13/19	MSP
2.	ISSUED TO PATERSON FOR GEOTECHNICAL REVIEW	MAY 3/19	MSP
1.	ISSUED FOR DRAFT PLAN OF SUBDIVISION APPLICATION	JULY 23/18	SAZ

SCALE 1:750

1:750
0 10 20 30

DESIGN SAZ
CHECKED DDB
DRAWN RBG
CHECKED SAZ
APPROVED DDB

FOR REVIEW ONLY

LICENSED PROFESSIONAL ENGINEER
S.A.N. ZORGEL
100191487
PROVINCE OF ONTARIO

NOVATECH
Engineers, Planners & Landscape Architects
Suite 200, 240 Michael Cowpland Drive
Ottawa, Ontario, Canada K2M 1P6
Telephone (613) 254-9643
Facsimile (613) 254-5867
Website www.novatech-eng.com

LOCATION
CITY of OTTAWA
CLARIDGE / UNIFORM DEVELOPMENTS INC. (KNUEA)

DRAWING NAME
CREEK PLAN AND PROFILE
STATION 50+300 TO 50+600

PROJECT No. 116132
REV # 3
DRAWING No. 116132 CRK2-DRAFT

D07-16-18-0023

#17801

PLAN/PROFILE

M:\2016\116132\CAD\Design\116132-CRK.dwg, 116132-CRK2-DRAFT, May 15, 2019, 8.22pm, rgrywinski

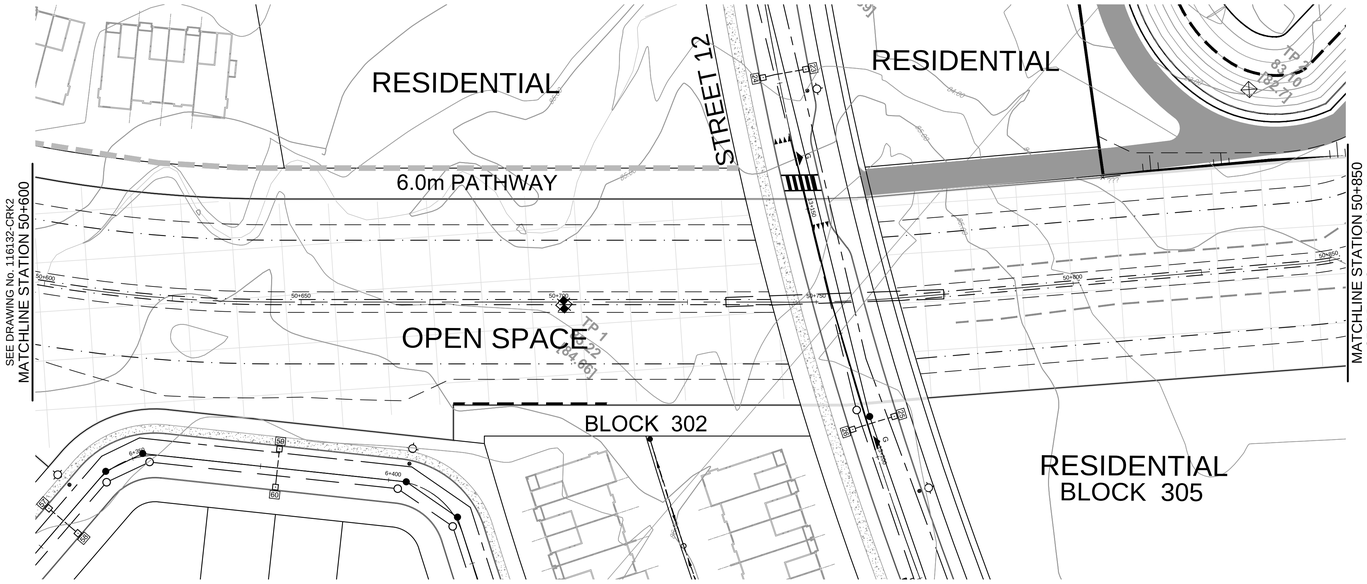

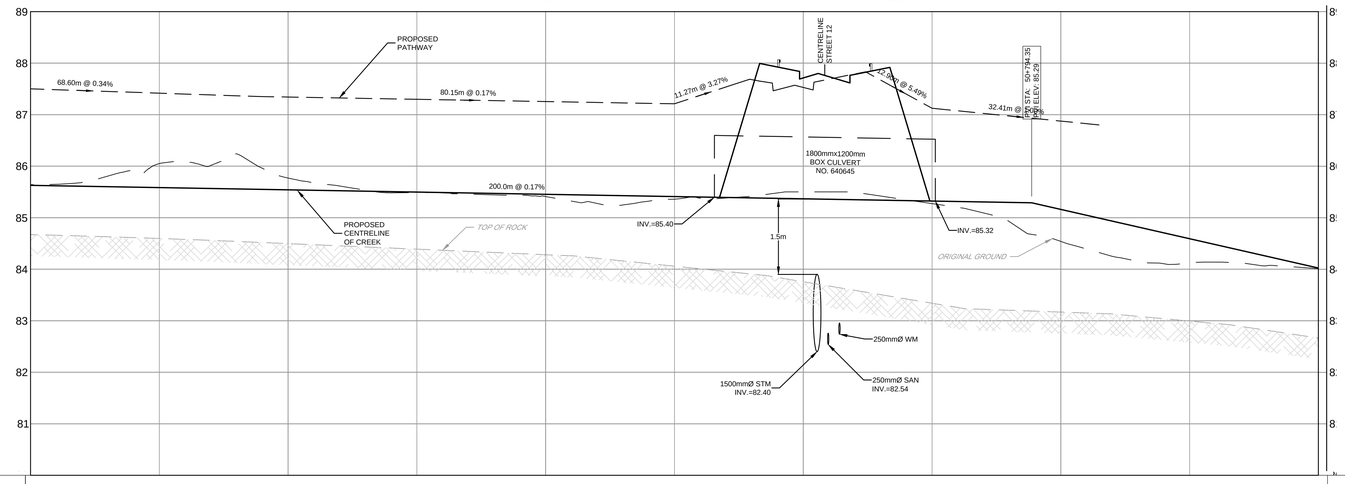

EXISTING ELEVATION	86.64	86.05	85.77	85.49	85.41	85.38	85.50	85.27	84.54	84.13	84.01	EXISTING ELEVATION
PROPOSED ELEVATION	85.63	85.58	85.54	85.50	85.45	85.41	85.37	85.32	85.16	84.59	84.02	PROPOSED ELEVATION
CHAINAGE	50+600	50+625	50+650	50+675	50+700	50+725	50+750	50+775	50+800	50+825	50+850	CHAINAGE

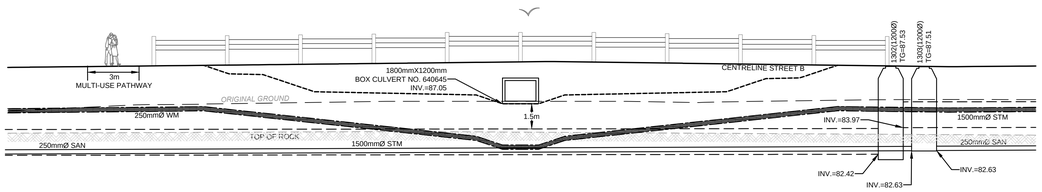

CREEK (40m CORRIDOR)
CROSS-SECTION G-G
SCALE 1:150



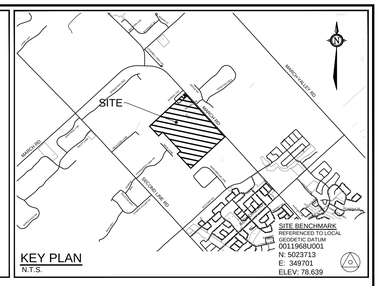

KEY PLAN
N.T.S.

LEGEND

- PROPERTY LINE
- RIGHT OF WAY LIMITS
- D.C — PROPOSED DEPRESSED CURB
- PROPOSED BARRIER CURB OR MOUNTABLE CURB
- PROPOSED BARRIER CURB & SIDEWALK
- 507 — 200mmØ — PROPOSED SANITARY MANHOLE & SEWER
- 300mmØ — PROPOSED SANITARY FORCE MAIN
- STM 5 — 675mmØ — PROPOSED STORM MANHOLE & SEWER
- CB 224 — 250mmØ — PROPOSED CATCHBASIN/MANHOLE & LEAD
- CB 34 — PROPOSED CATCHBASIN & LEAD
- RYCB 6 — 250mmØ — PROPOSED REAR YARD CATCHBASIN & SUB-DRAIN
- PROPOSED SWALE
- 200mmØ — PROPOSED WATERMAIN
- V&VB — PROPOSED VALVE & VALVE BOX LOCATION
- HYD — PROPOSED FIRE HYDRANT C/W LEAD
- 45° — PROPOSED WATERMAIN BEND
- DIRECTION OF FLOW
- PROPOSED SERVICES LOCATION
- HW2 — PROPOSED HEAD WALL
- PROPOSED RETAINING WALL
- PROPOSED PEDESTIRAN CROSSOVER
- PROPOSED PHASING LIMITS
- PROPOSED CREEK BOTTOM OF SLOPE
- PROPOSED CREEK TOP OF SLOPE
- *EXISTING ℄ DITCH*
- ZA — 450mmØ — *EXISTING SANITARY MANHOLE & SEWER*
- 300mmØ — *EXISTING WATERMAIN*
- HYD — *EXISTING FIRE HYDRANT C/W LEAD*
- VALVE — *EXISTING VALVE & VALVE BOX LOCATION*
- VALVE — *EXISTING VALVE & VALVE CHAMBER LOCATION*
- UP — *EXISTING UTILITY POLE*
- OHW — *EXISTING OVER HEAD WIRE*
- *EXISTING SIDEWALK*

REFER TO _____ FOR ADDITIONAL NOTES

NOTE:
THE POSITION OF ALL POLE LINES, CONDUITS, WATERMAINS, SEWERS AND OTHER UNDERGROUND AND OVERGROUND UTILITIES AND STRUCTURES IS NOT NECESSARILY SHOWN ON THE CONTRACT DRAWINGS, AND WHERE SHOWN, THE ACCURACY OF THE POSITION OF SUCH UTILITIES AND STRUCTURES IS NOT GUARANTEED. BEFORE STARTING WORK, DETERMINE THE EXACT LOCATION OF ALL SUCH UTILITIES AND STRUCTURES AND ASSUME ALL LIABILITY FOR DAMAGE TO THEM.

PRELIMINARY
NOT FOR
CONSTRUCTION

No.	REVISION	DATE	BY
3.	REVISED AS PER CITY OF OTTAWA COMMENTS	MAY 13/19	MSP
2.	ISSUED TO PATERSON FOR GEOTECHNICAL REVIEW	MAY 3/19	MSP
1.	ISSUED FOR DRAFT PLAN OF SUBDIVISION APPLICATION	JULY 23/18	SAZ

SCALE
1:750
1:750
0 10 20 30

DESIGN SAZ
CHECKED DDB
DRAWN RBG
CHECKED SAZ
APPROVED DDB

FOR REVIEW ONLY

LICENSED PROFESSIONAL ENGINEER
S.A.N. ZORGEL
100191487
PROVINCE OF ONTARIO

NOVATECH
Engineers, Planners & Landscape Architects
Suite 200, 240 Michael Cowpland Drive
Ottawa, Ontario, Canada K2M 1P6
Telephone (613) 254-9643
Facsimile (613) 254-5867
Website www.novatech-eng.com

LOCATION
CITY of OTTAWA
CLARIDGE / UNIFORM DEVELOPMENTS INC. (KNUEA)

DRAWING NAME
CREEK PLAN AND PROFILE
STATION 50+600 TO 50+850

PROJECT No. 116132
REV REV # 3
DRAWING No. 116132 CRK3-DRAFT

D07-16-18-0023

#17801

A:\2016\116132\CAD\Design\116132-CRK-Dwg 116132-CRK3-DRAFT, May 16, 2019 - 9:22am, ajagatiin