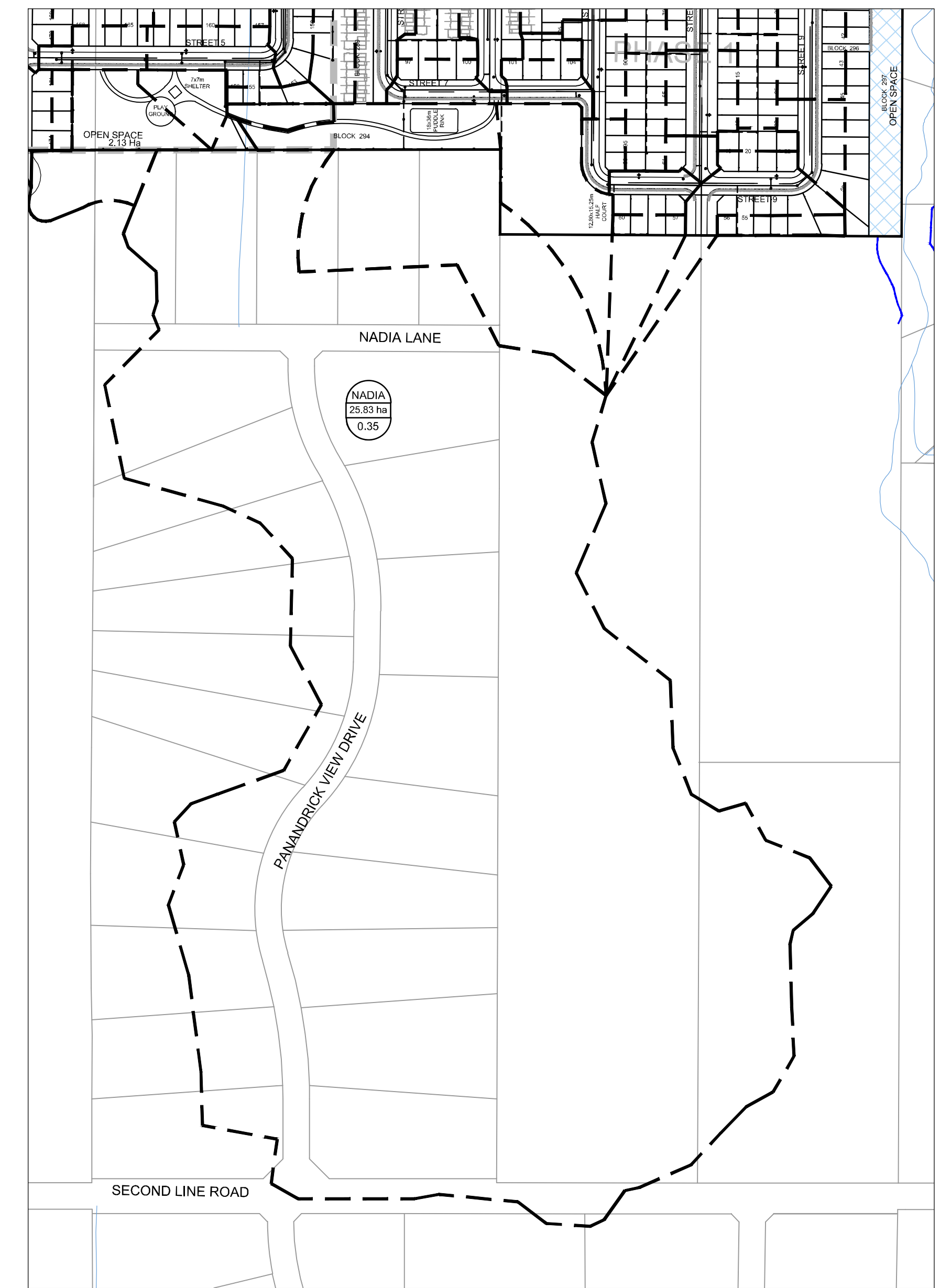


- LEGEND**
- PROPOSED STORM MANHOLE & SEWER
 - PROPOSED CATCHBASIN MANHOLE & LEAD
 - PROPOSED CATCHBASIN & LEAD
 - PROPOSED REAR YARD CATCHBASIN & SUB-DRAIN
 - AREA IDENTIFICATION
 - DRAINAGE AREA (hectares)
 - RUN-OFF COEFFICIENT
 - DIRECTION OF FUTURE STORM MINOR FLOW



OFFSITE STORM AREA
SCALE 1:3000

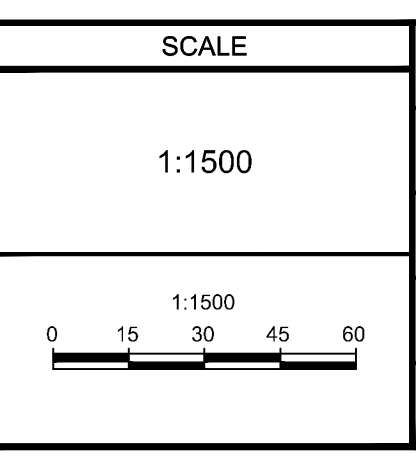
REFER TO OFFSITE STORM AREA VIEW

REFER TO _____ FOR ADDITIONAL NOTES


NOTE:
THE POSITION OF ALL POLE LINES, CONDUITS, WATERMANS, SEWERS AND OTHER UNDERGROUND AND OVERGROUND UTILITIES AND STRUCTURES IS NOT NECESSARILY SHOWN ON THE CONTRACT DRAWINGS, AND WHERE SHOWN, THE ACCURACY OF THE POSITION OF SUCH UTILITIES AND STRUCTURES IS NOT GUARANTEED. BEFORE STARTING WORK, DETERMINE THE EXACT LOCATION OF ALL SUCH UTILITIES AND STRUCTURES AND ASSUME ALL LIABILITY FOR DAMAGE TO THEM.

**PRELIMINARY
NOT FOR
CONSTRUCTION**

No.	REVISION	DATE	BY
1.	ISSUED FOR DRAFT PLAN OF SUBDIVISION APPLICATION	JULY 23/18	MSP



DESIGN	SAZ
CHECKED	DDB
DRAWN	RBG
CHECKED	SAZ
APPROVED	MSP



NOVATECH
Engineers, Planners & Landscape Architects
Suite 200, 240 Michael Cowpland Drive
Ottawa, Ontario, Canada K2M 1P6
Telephone: (613) 254-9643
Facsimile: (613) 254-5867
Website: www.novatech-eng.com

CITY OF OTTAWA CU DEVELOPMENTS INC. 1053, 1075 AND 1145 MARCH ROAD		PROJECT No.	116132-00
DRAWING NAME		REV	REV # 1
STORM DRAINAGE AREA PLAN		DRAWING No.	116132-STM