


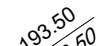











HIGHWAY 416
BORRISOKANE

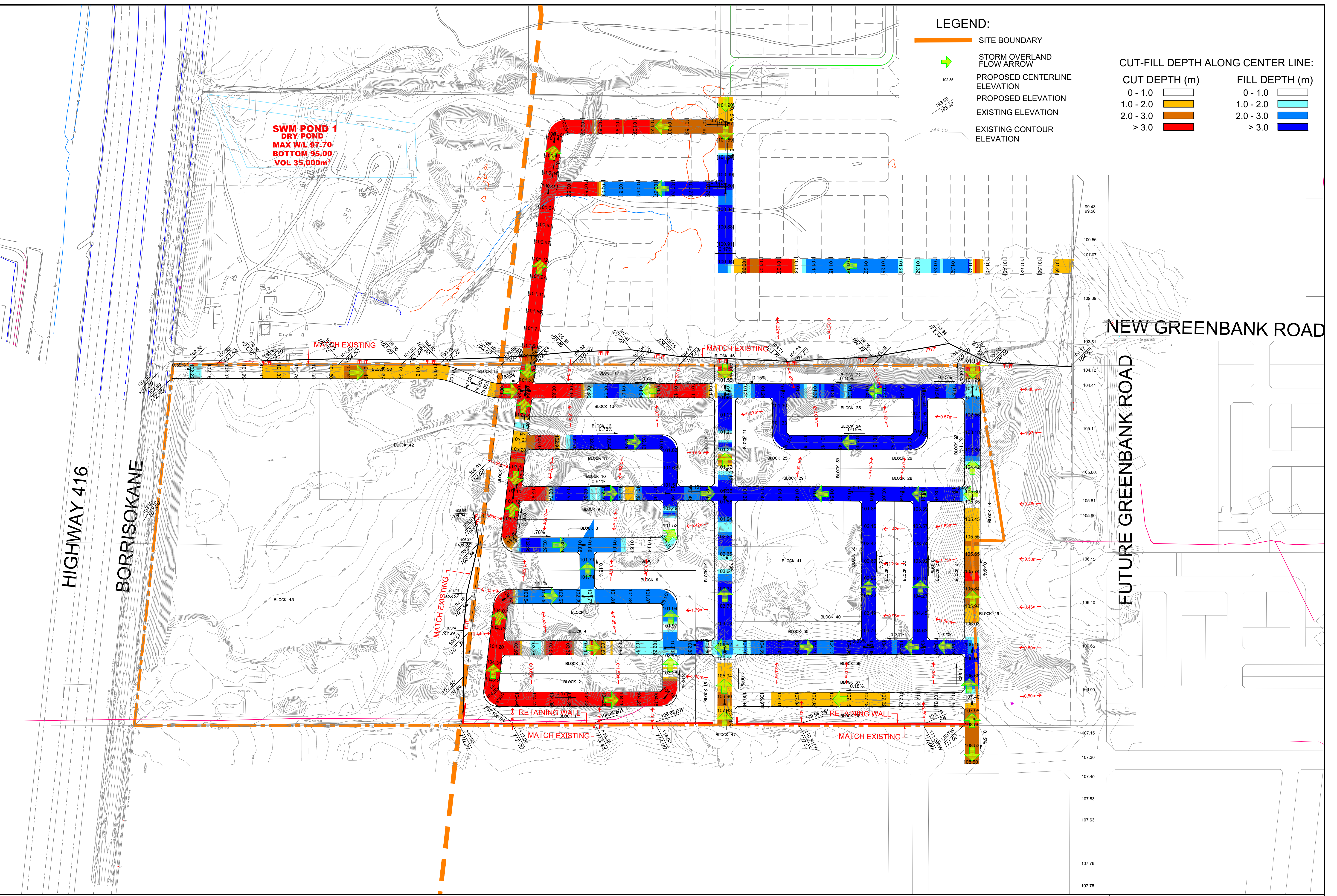
SWM POND 1
DRY POND
MAX W/L 97.70
BOTTOM 95.00
VOL 35,000m³

LEGEND:

-  SITE BOUNDARY
-  STORM OVERLAND FLOW ARROW
-  PROPOSED CENTERLINE ELEVATION
-  EXISTING ELEVATION
-  EXISTING CONTOUR ELEVATION

CUT-FILL DEPTH ALONG CENTER LINE:

CUT DEPTH (m)		FILL DEPTH (m)	
0 - 1.0		0 - 1.0	
1.0 - 2.0		1.0 - 2.0	
2.0 - 3.0		2.0 - 3.0	
> 3.0		> 3.0	



120 Iber Road, Unit 103
Stittsville, ON K2S 1E9
Tel. (613) 836-0856
Fax. (613) 836-7183
www.DSEL.ca

CAIVAN - BRAZEAU
PRELIMINARY GRADING PLAN
CITY OF OTTAWA

PROJECT No. :	18-1030
SCALE:	1:2,000
DATE:	JUL 2019
DRAWING No.	2