
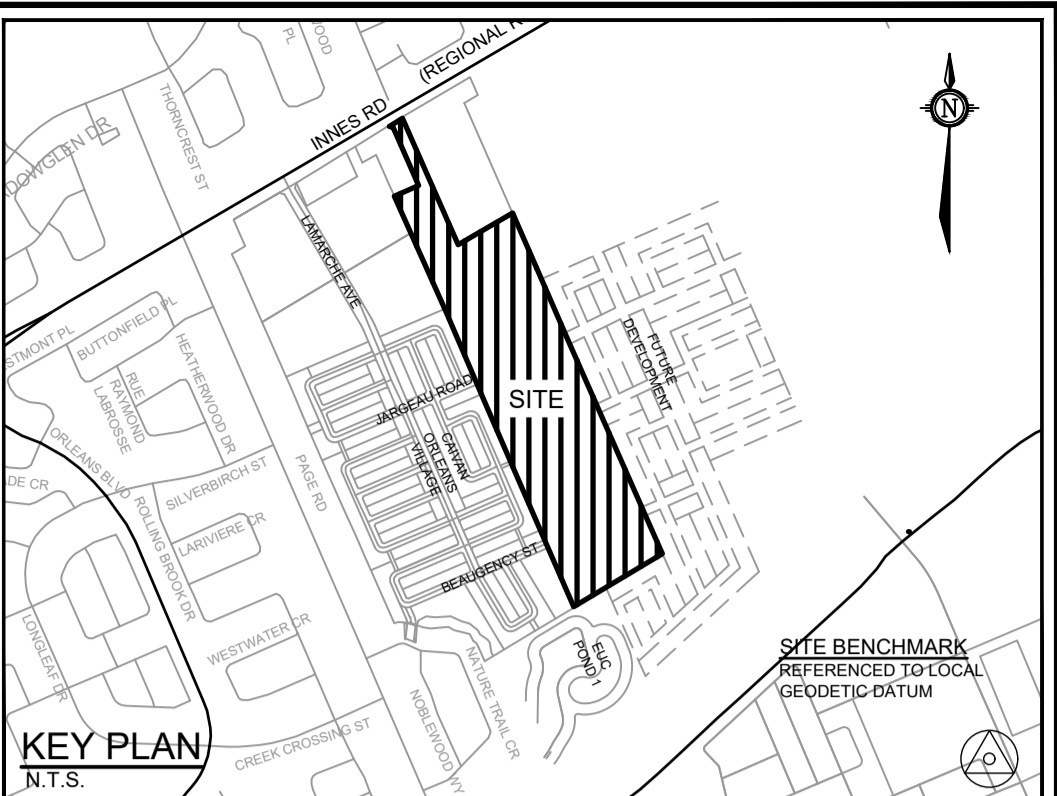


LEGEND

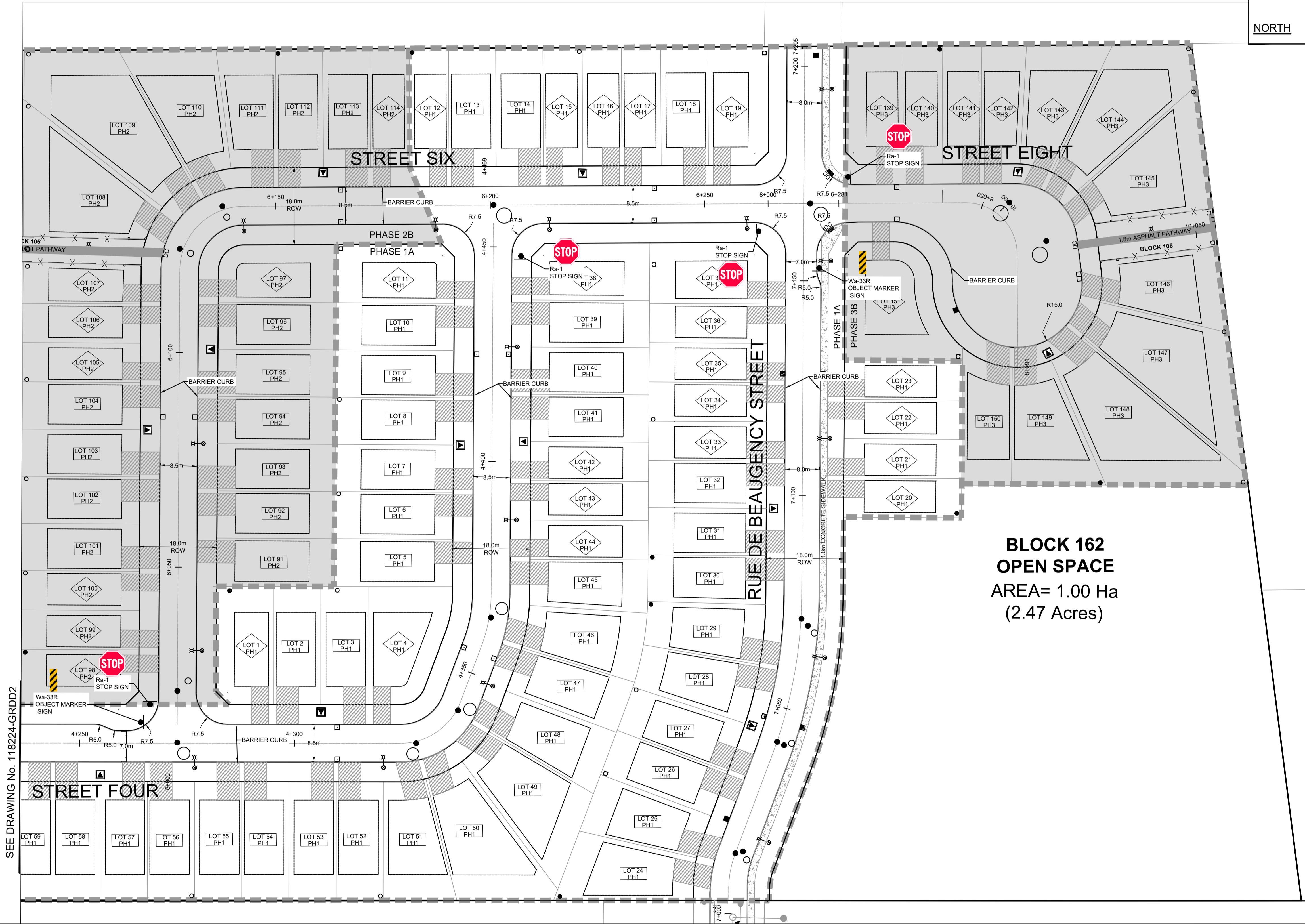
- STORM MANHOLE
- SANITARY MANHOLE
- CATCH BASIN
- HYDRANT
- WATERMAIN VALVE
- ▬ TACTILE WALKING SURFACE INDICATOR (TWSI)
- ▬ DEPRESSED CURB
- STREET LIGHT
- ▬ HYDRO TRANSFORMER



KEY PLAN
N.T.S.



NORTH



**BLOCK 162
OPEN SPACE**
AREA= 1.00 Ha
(2.47 Acres)

SEE DRAWING No. 118224-GRDD2


NOTE:
THE POSITION OF ALL POLE LINES, CONDUITS,
WATERMAINS, SEWERS AND OTHER
UNDERGROUND AND OVERGROUND UTILITIES AND
STRUCTURES IS NOT NECESSARILY SHOWN ON
THE CONTRACT DRAWINGS, AND WHERE SHOWN,
THE ACCURACY OF THE POSITION OF SUCH
UTILITIES AND STRUCTURES IS NOT GUARANTEED.
BEFORE STARTING WORK, DETERMINE THE EXACT
LOCATION OF ALL SUCH UTILITIES AND
STRUCTURES AND ASSUME ALL LIABILITY FOR
DAMAGE TO THEM.

PRELIMINARY

No.	REVISION	DATE	BY
2.	ISSUED FOR REVIEW	JUNE 15/21	BHB
1.	INTERNAL REVIEW	JUNE 3/21	BHB

SCALE

1:500



DESIGN	BR
CHECKED	BCS
DRAWN	BR
CHECKED	BCS
APPROVED	BHB

FOR REVIEW ONLY



NOVATECH

Engineers, Planners & Landscape Architects
Suite 200, 240 Michael Cowpland Drive
Ottawa, Ontario, Canada K2M 1P6

Telephone (613) 254-9643
Facsimile (613) 254-5867
Website www.novatech-eng.com

LOCATION
CITY OF OTTAWA
THE COMMONS

DRAWING NAME

**GEOMETRIC ROADWAY DESIGN
DRAWINGS**

PROJECT No.

118224-00

REV

REV # 2

DRAWING No.

118224-GRDD1