



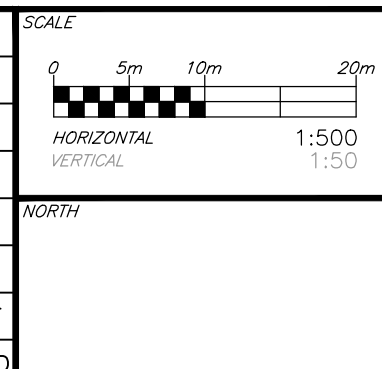
CHAINAGE	ELEVATIONS PROPOSED EXISTING	TOP OF WATERMAIN ELEVATION	STORM SEWER INVERTS	SANITARY SEWER INVERTS
0+000	116.79	118.14	113.34	113.28
0+020	117.52	118.14	113.34	113.28
0+040	116.60	117.83	113.34	113.28
0+060	116.37	117.52	113.34	113.28
0+080	116.15	117.20	113.34	113.28
0+100	115.90	116.88	113.34	113.28
0+120	115.67	116.60	113.34	113.28
0+125	115.37	116.37	113.34	113.28

File Name: \\exp\exp\proj\2021-04-28\258780-01\05_000.dwg
 User: jfitzpatrick
 Date: 2021-04-28 11:11:11 AM
 Plot Date: 2021-04-28 11:11:11 AM
 Plot Scale: 1:500
 Plot Orientation: Landscape
 Plot Range: Full
 Plot Style: exp.ctb
 Plot Device: HP DesignJet T1100PS

CAUTION
 THE POSITION OF ALL POLE LINES, CONDUITS, WATERMANS, SEWERS AND OTHER UNDERGROUND AND OVERGROUND UTILITIES AND STRUCTURES IS NOT NECESSARILY SHOWN ON THE CONTRACT DRAWINGS, AND WHERE SHOWN, THE ACCURACY OF THE POSITION OF SUCH UTILITIES AND STRUCTURES IS NOT GUARANTEED. BEFORE STARTING WORK, DETERMINE THE EXACT LOCATION OF ALL SUCH UTILITIES AND STRUCTURES AND ASSUME ALL LIABILITY FOR DAMAGE TO THEM.

**PRELIMINARY
NOT FOR CONSTRUCTION**

REV	REVISION DESCRIPTION	DATE	BY	APPD
1	SUBMISSION NO.2	04/27/21	SK	BMT



CLIENT: 11654128 CANADA INC.
 768 BOULEVARD ST. JOSEPH
 GATINEAU, QC

exp Services Inc.
 1-813-688-1899 | 1-613-225-7330
 3025 Queenwood Drive, Unit 100
 Ottawa, ON K2B 8H6
 Canada
 www.exp.com

BUILDINGS • EARTH & ENVIRONMENT • ENERGY • INDUSTRIAL • INFRASTRUCTURE • SUSTAINABILITY

BASEPLAN	SK
DESIGN	JLF
CHECKED	BMT
CAD	SK
PROJECT MANAGER	JLF
APPROVED	BMT

PROJECT: 6171 HAZELDEAN ROAD
 OTTAWA, ONTARIO.

TITLE: PLAN AND PROFILE - SANITARY

PROJECT No. 258780
 SURVEY 238800-FMW
 DATE 24/07/20
 DRAWING No. PP10