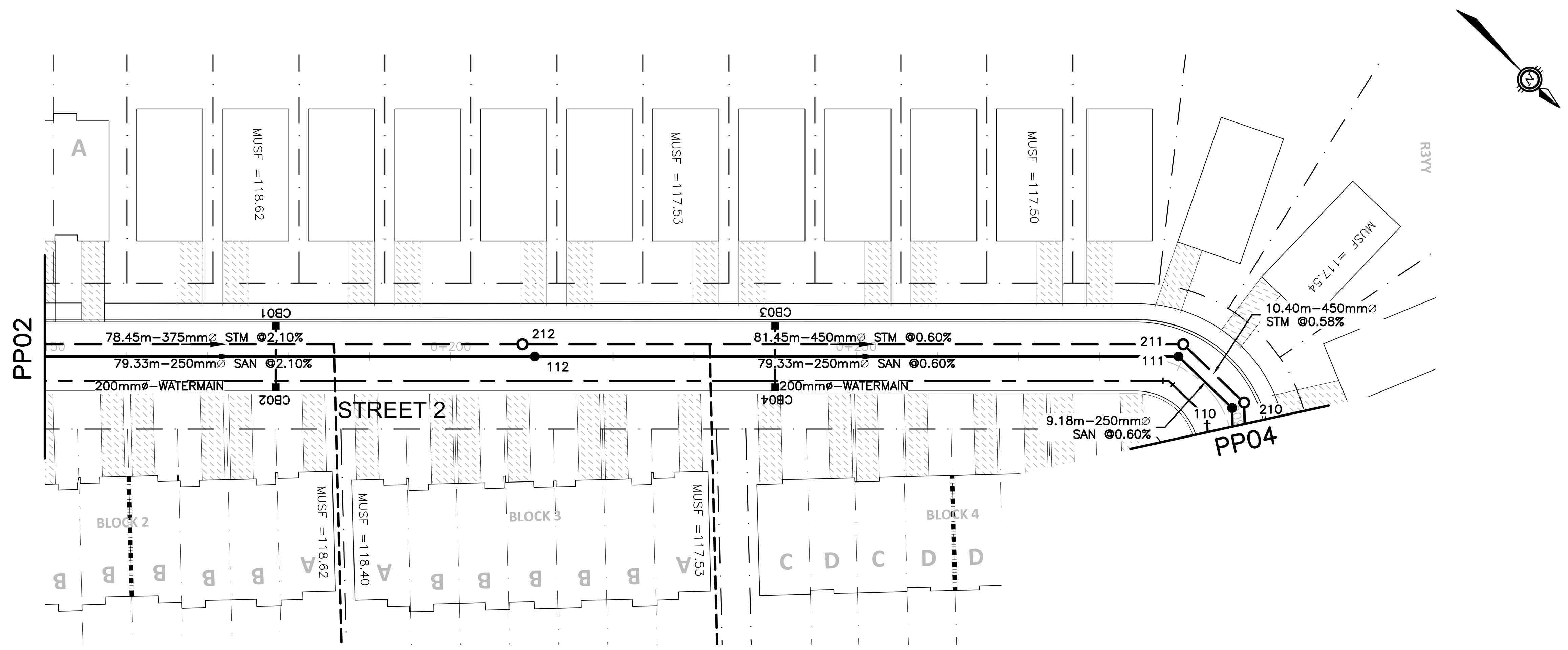

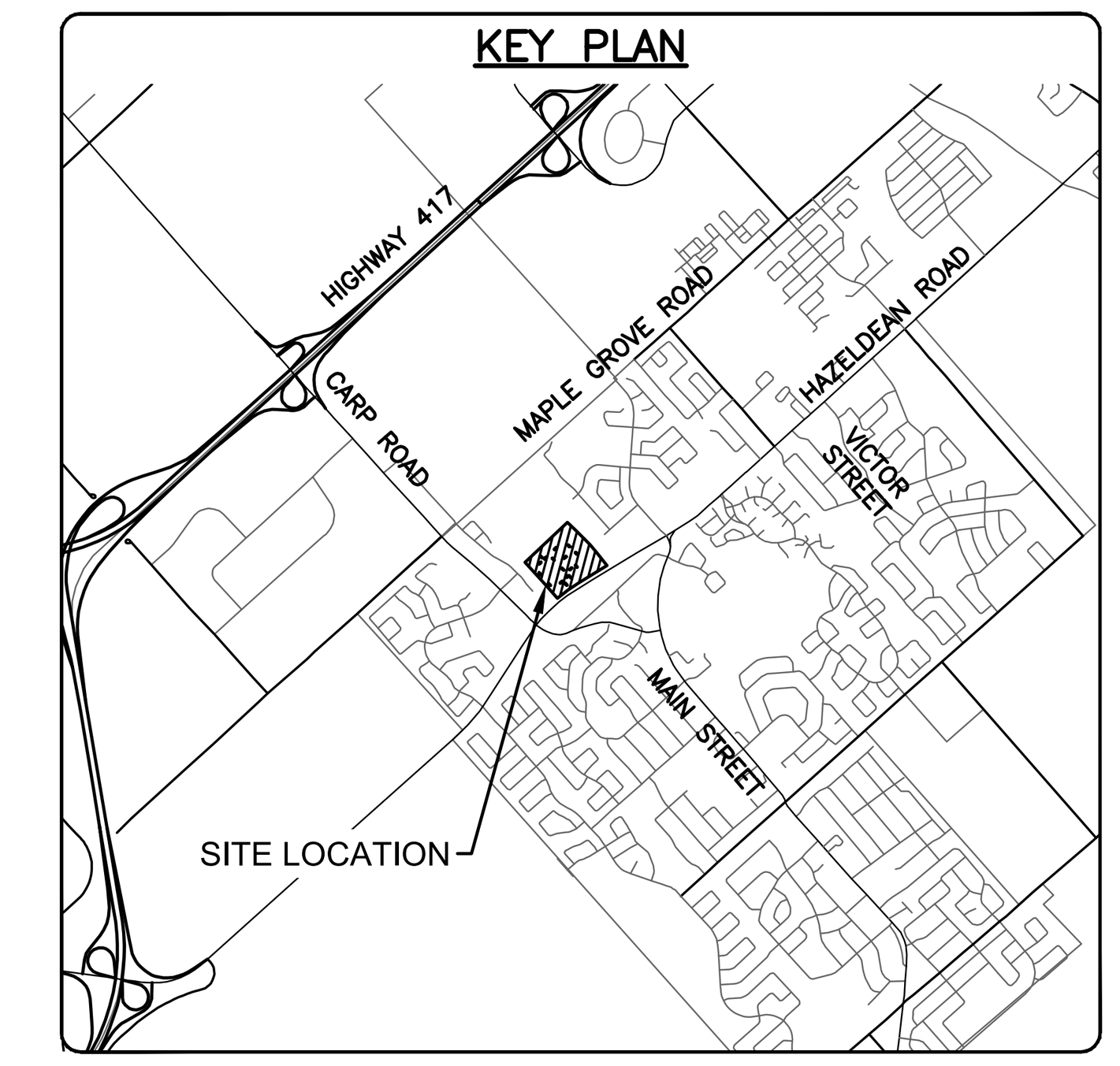

LEGEND

- PROPERTY LINE
- 115 — SANITARY MH NUMBER / PROPOSED SANITARY MH/SEWER
- 215 — STORM MH NUMBER / PROPOSED STORM MH/SEWER
- PROPOSED WATERMAIN
- OUTSIDE PROPOSED DEVELOPMENT

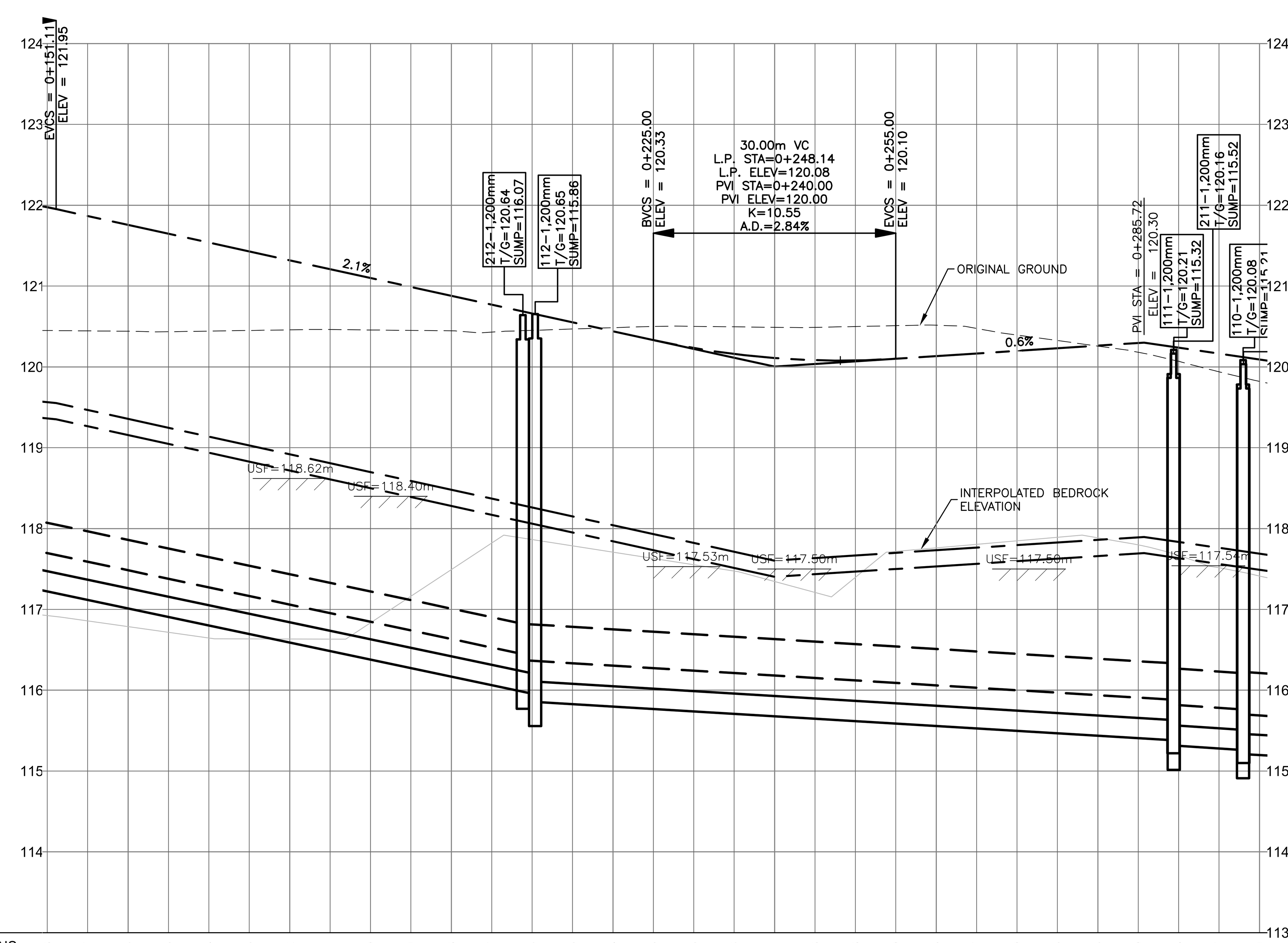

℄ ELEVATIONS PROPOSED	EXISTING	TOP OF WATERMAIN ELEVATION	STORM SEWER INVERTS	SANITARY SEWER INVERTS	CHAINAGE
121.98	120.45				
121.87	120.45				
121.76	120.44	119.36			0+160
121.65	120.44		78.5m–375mmØ PVC STM @ 2.10%	79.3m–250 PVC SAN @ 2.10%	
121.54	120.44				
121.43	120.45				
121.32	120.46	118.92			0+180
121.21	120.46				
121.10	120.46				
120.99	120.45				
120.88	120.45	118.48			0+200
120.77	120.43				
120.66	120.45		116.45 / 116.37	115.95 / 115.86	
120.55	120.47				
120.44	120.48	118.04			0+220
120.33	120.50				
120.23	120.50				
120.16	120.50				
120.11	120.49	117.60			0+240
120.08	120.49		81.5m–450mmØ CONCRETE STM @ 0.60%	79.3m–250 PVC SAN @ 0.60%	
120.08	120.50				
120.10	120.51				
120.13	120.52	117.73			0+260
120.17	120.48				
120.20	120.39				
120.23	120.33		10.4m–450mmØ CONCRETE STM @ 0.58%	9.2m–250 PVC SAN @ 0.60%	
120.26	120.26	117.86			0+280
120.30	120.18				
120.24	120.07		115.88 / 115.82	115.38 / 115.32	
120.17	119.94				
120.09	[illegible]	117.69	115.76 / 115.70	115.26 / 115.21	0+300

Filename: \exp\data\ott\ott-00258780-a0\60 execution\65 drawings\258780 c-pp.dwg
Last Saved: 4/29/2021 1:14:53 PM Plotted: 4/29/2021 1:37:00 PM Plotted by: KolesarS
Pen Table: exp-64.ctb
References: Keyplan-MTM-NAD83.dwg; _xref-TTL1.dwg; _xref-FMW_Topo.dwg; _xref-PIPES.dwg; _xref-SP - 2021-04-28.dwg; _xref-GRADING.dwg

CAUTION
THE POSITION OF ALL POLE LINES, CONDUITS, WATERMAINS, SEWERS AND OTHER UNDERGROUND AND OVERGROUND UTILITIES AND STRUCTURES IS NOT NECESSARILY SHOWN ON THE CONTRACT DRAWINGS, AND WHERE SHOWN, THE ACCURACY OF THE POSITION OF SUCH UTILITIES AND STRUCTURES IS NOT GUARANTEED. BEFORE STARTING WORK, DETERMINE THE EXACT LOCATION OF ALL SUCH UTILITIES AND STRUCTURES AND ASSUME ALL LIABILITY FOR DAMAGE TO THEM.

PRELIMINARY
NOT FOR CONSTRUCTION

REV	REVISION DESCRIPTION	DATE	BY	APPD	REV	REVISION DESCRIPTION	DATE	BY	APPD
					1	SUBMISSION NO.2	04/27/21	SK	BMT

SCALE: 0 5m 10m 20m — HORIZONTAL 1:500, VERTICAL 1:50

NORTH

DESIGNED BY

REVIEWED BY



CLIENT
11654128 CANADA INC.
768 BOULEVARD ST. JOSEPH
GATINEAU, QC

exp Services Inc.
t: +1.613.688.1899 | f: +1.613.225.7330
2650 Queensview Drive, Unit 100
Ottawa, ON K2B 8H6
Canada
www.exp.com
• BUILDINGS • EARTH & ENVIRONMENT • ENERGY •
• INDUSTRIAL • INFRASTRUCTURE • SUSTAINABILITY •

BASEPLAN	SK
DESIGN	JLF
CHECKED	BMT
CAD	SK
PROJECT MANAGER	JLF
APPROVED	BMT

PROJECT
6171 HAZELDEAN ROAD
OTTAWA, ONTARIO.

TITLE
PLAN AND PROFILE STREET–2

PROJECT No.	258780
SURVEY	Z38800–FMW
DATE	24/07/20
DRAWING No.	PP03