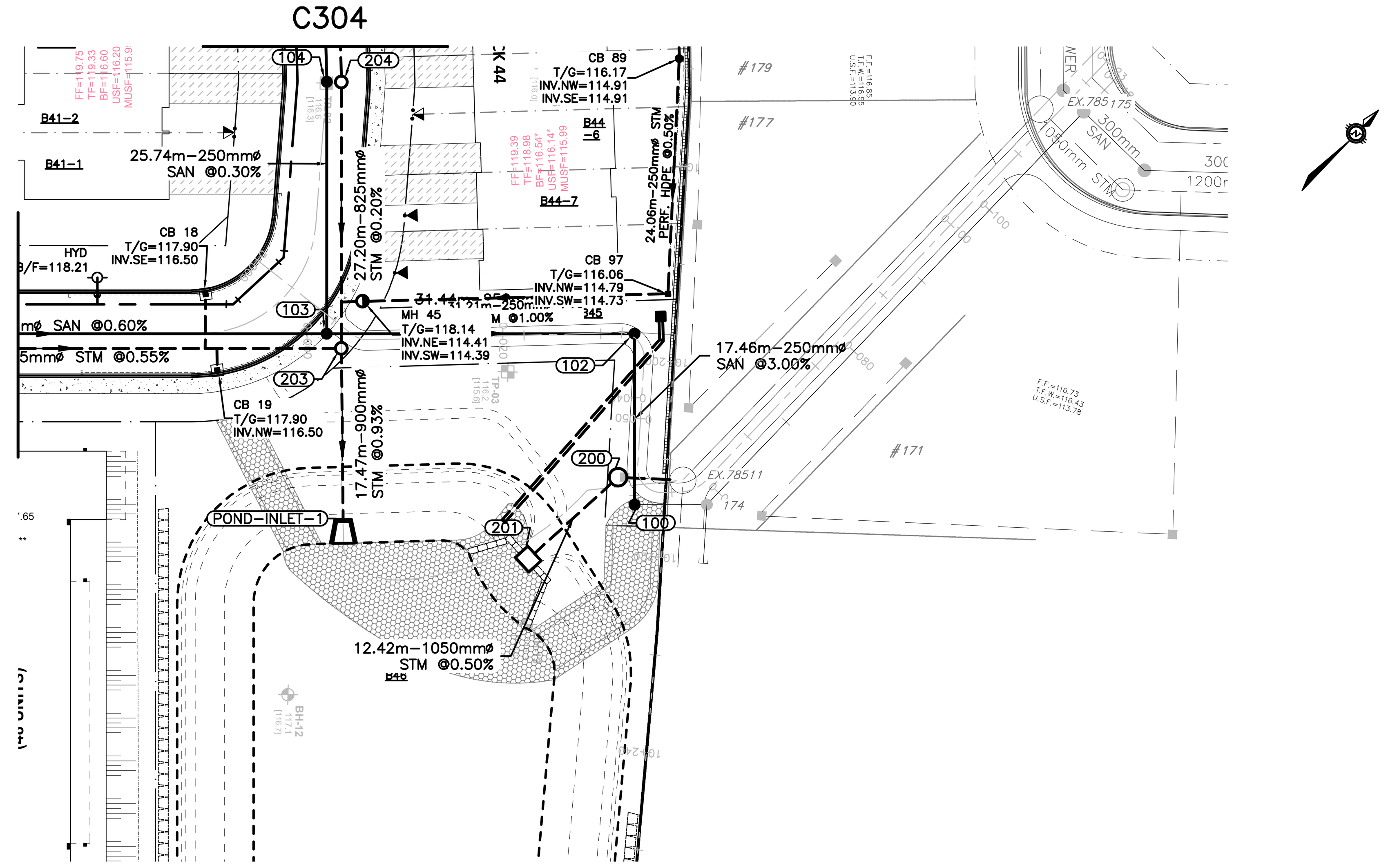

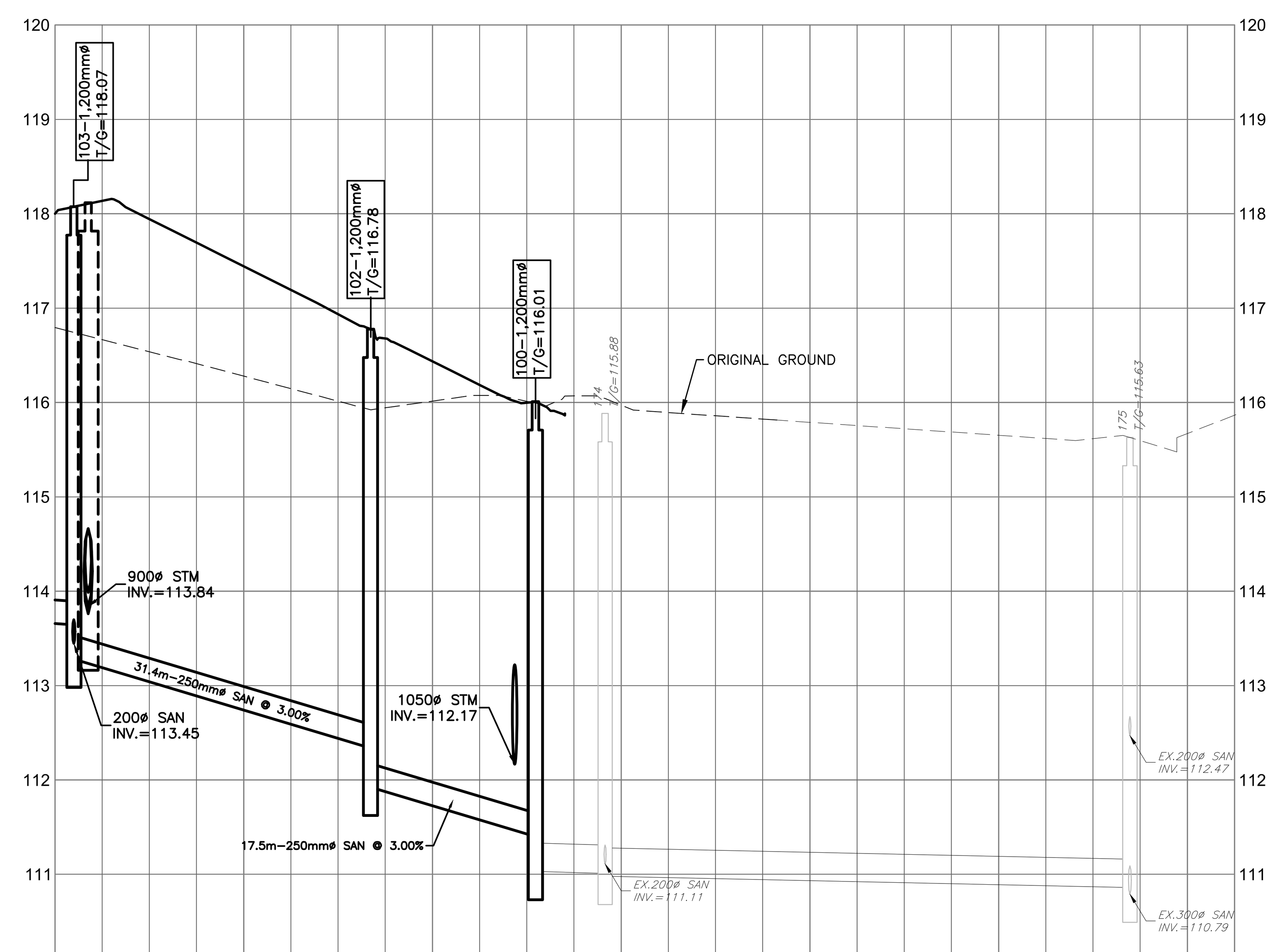

℄ ELEVATIONS PROPOSED *EXISTING*	118.00 *116.79*	118.14 *116.67*	117.94 *116.54*	117.69 *116.41*	117.44 *116.28*	117.19 *116.15*	116.94 *116.01*	116.68 *115.94*	116.44 *116.01*	116.19 *116.07*	116.00 *116.01*	*116.07*	*115.97*	*115.89*	*115.86*	*115.82*				℄ ELEVATIONS PROPOSED *EXISTING*
TOP OF WATERMAIN ELEVATION	118.00				117.44				116.44											TOP OF WATERMAIN ELEVATION
STORM SEWER INVERTS	113.84NW 113.76SE 113.99SW										112.23S 112.17NE	*7.4m–300 PVC SAN @ 0.27%*								STORM SEWER INVERTS
SANITARY SEWER INVERTS	113.28		31.4m–250 PVC DR–35 SAN @ 3.00%				112.34 111.92	17.5m–250 PVC DR–35 SAN @ 3.00%			111.40 111.03	111.01 110.98		*55.6m–300 PVC SAN @ 0.22%*			110.86			SANITARY SEWER INVERTS
CHAINAGE	0+000 0+677.2 0+677.3				0+020		0+033.4		0+040		0+054.6 0+050.9	0+060		0+080		0+100		0+120	0+125	CHAINAGE

KEY PLAN

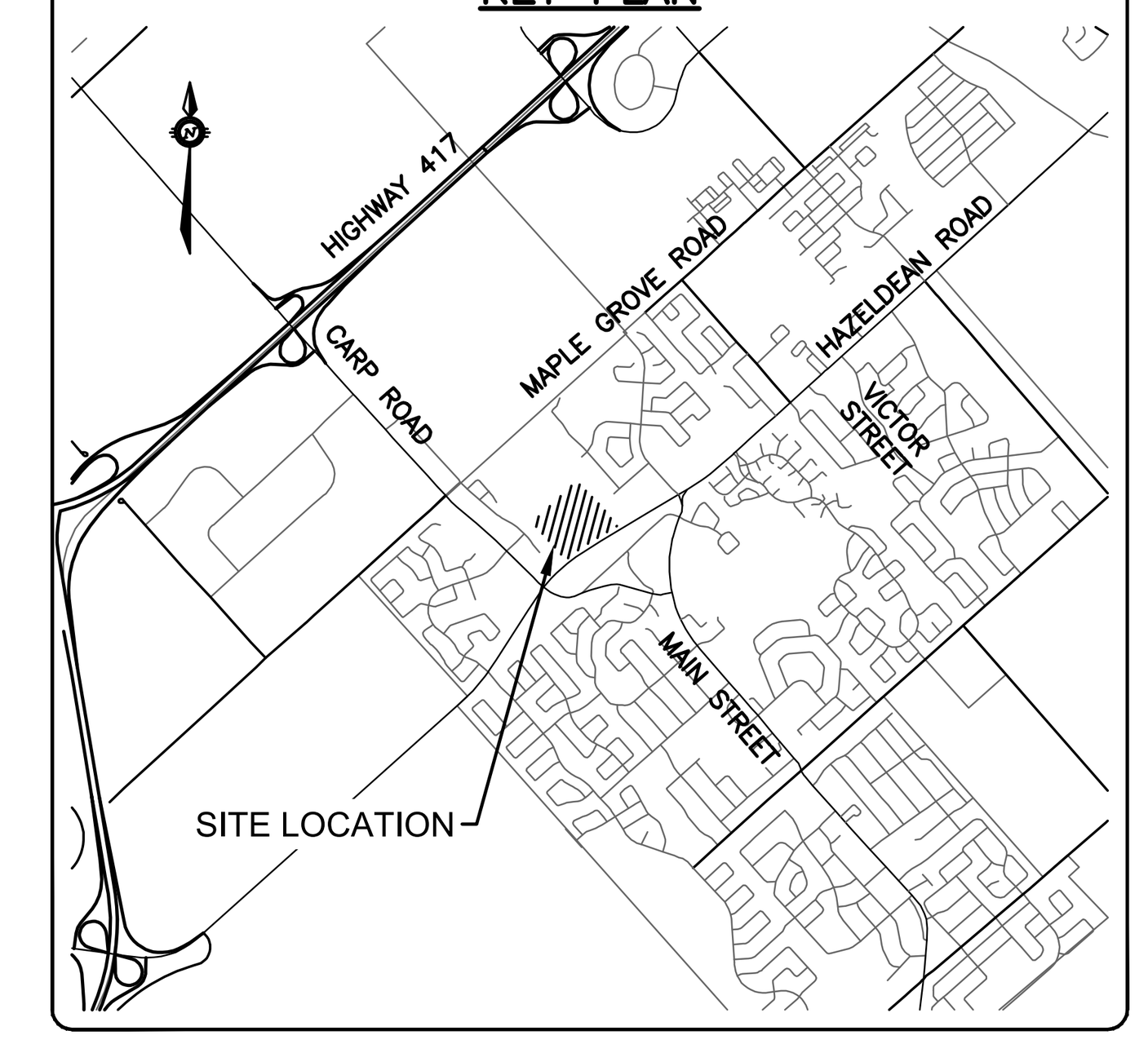

LEGEND

- PROPERTY LINE
- SANITARY MH NUMBER (115) / PROPOSED SANITARY MH/SEWER
- STORM MH NUMBER (215) / PROPOSED STORM MH/SEWER
- PROPOSED WATERMAIN
- OUTSIDE PROPOSED DEVELOPMENT

Filename: \\exp\data\ott\ott-00258780-a0\60 execution\65 drawings\c300 plan and profile, street 11 sta 1+000 to sta 1+235.dwg
Last Saved: 5/12/2022 3:27:55 PM Plotted by: butlers
Pen Table: exp-c.ctb
References: _xref-TTL.dwg; _xref-FMW_Topo.dwg; _xref-PIPES.dwg; _xref-SP.dwg; _xref-GRADING.dwg; _xref-PROFILES-GEOTECH BLOCK.dwg; _xref-Test Hole Plan 2021-03-05.dwg

CAUTION
THE POSITION OF ALL POLE LINES, CONDUITS, WATERMAINS, SEWERS AND OTHER UNDERGROUND AND OVERGROUND UTILITIES AND STRUCTURES IS NOT NECESSARILY SHOWN ON THE CONTRACT DRAWINGS, AND WHERE SHOWN, THE ACCURACY OF THE POSITION OF SUCH UTILITIES AND STRUCTURES IS NOT GUARANTEED. BEFORE STARTING WORK, DETERMINE THE EXACT LOCATION OF ALL SUCH UTILITIES AND STRUCTURES AND ASSUME ALL LIABILITY FOR DAMAGE TO THEM.

JOB BENCH MARK JBM ▲
TOP OF HEAD OF MAGNETIC NAIL SET IN SIDE OF CONCRETE SIGN BASE 0.2± ABOVE GRADE ELEVATION=120.77
NORTHING=5014575.29 EASTING=349007.23

TOPOGRAPHIC INFORMATION
PART OF LOT 12, CONCESSION 12, GEOGRAPHIC TOWNSHIP OF GOULBOURN, CITY OF OTTAWA.
TOPOGRAPHIC INFORMATION PROVIDED BY FAIRHALL MOFFATT & WOODLAND LIMITED O.L.S (TP388Z) SURVEY DATED JANUARY 14, 2020.
SITE GRID SYSTEM MTM NAD 83, ZONE 9.

REV	REVISION DESCRIPTION	DATE	BY	APPD
2	ISSUED FOR APPROVAL	05/12/22	SK	BMT
1	SUBMISSION NO.2	04/27/21	SK	BMT

SCALE: 0 5m 10m 20m — HORIZONTAL 1:500, VERTICAL 1:50
NORTH

DESIGNED BY: LICENSED PROFESSIONAL ENGINEER J.L. FITZPATRICK 2022-05-12 PROVINCE OF ONTARIO
REVIEWED BY: LICENSED PROFESSIONAL ENGINEER B. M. THOMAS 2022-05-12 PROVINCE OF ONTARIO

OWNER: LATITUDE HOMES
1202 CARP ROAD
STITTSVILLE, ON. K2S 1B9

exp Services Inc.
t: +1.613.688.1899 | f: +1.613.225.7330
2650 Queensview Drive, Unit 100
Ottawa, ON K2B 8H6
Canada
www.exp.com
• BUILDINGS • EARTH & ENVIRONMENT • ENERGY • • INDUSTRIAL • INFRASTRUCTURE • SUSTAINABILITY •

BASEPLAN: SK
DESIGN: JLF
CHECKED: BMT
CAD: SK
PROJECT MANAGER: JLF
APPROVED: BMT

PROJECT: HAZELDEAN HORIZONS
6171 HAZELDEAN ROAD
OTTAWA, ONTARIO.

TITLE: PLAN AND PROFILE, SANITARY CONN. TO EXIST. STA.0+000 TO STA.0+125

PROJECT No.: 258780
SURVEY: Z38800–FMW
DATE: 24/07/20
DRAWING No.: C309