

FUNCTIONAL SERVICING REPORT

FOR

2275 MER BLEUE ROAD

CAIVAN COMMUNITIES

CITY OF OTTAWA

PROJECT NO.: 20-1214

**JANUARY 6, 2021
1ST SUBMISSION**

© DSEL

**FUNCTIONAL SERVICING REPORT
FOR
2275 MER BLEUE ROAD**

CAIVAN COMMUNITIES

PROJECT NO.: 20-1214

TABLE OF CONTENTS

1.0	INTRODUCTION	5
1.1	Existing Conditions	5
1.2	Development Concept	6
1.3	Summary of Pre-consultation	6
1.3.1	City of Ottawa	6
1.4	Existing Permits / Approvals	6
1.5	Required Permits / Approvals	7
2.0	GUIDELINES, PREVIOUS STUDIES, AND REPORTS.....	8
2.1	Existing Studies, Guidelines, and Reports.....	8
3.0	WATER SUPPLY SERVICING	10
3.1	Existing Water Supply Services.....	10
3.2	Proposed Water Supply.....	10
3.2.1	Fire Flow Demand.....	11
3.2.2	Boundary Conditions.....	12
3.2.3	Water Demand Calculations	12
3.3	Water Supply Conclusion	13
4.0	WASTEWATER SERVICING.....	14
4.1	Existing Wastewater Services	14
4.2	Wastewater Design	14
4.3	Sanitary Hydraulic Grade Line (HGL).....	15
4.4	Wastewater Servicing Conclusion	16
5.0	STORMWATER CONVEYANCE	17
5.1	Existing Conditions	17
5.2	Proposed Stormwater Management Strategy.....	17
5.3	Post-Development Stormwater Management Targets.....	18

5.3.1	Quality Control Targets	19
5.3.2	Quantity Control Targets.....	19
5.4	Proposed Minor System	19
5.5	Hydraulic Grade Line Analysis.....	21
5.6	Proposed Major System	21
5.7	Stormwater Conclusions.....	21
6.0	SITE GRADING.....	23
6.1	Master Grading.....	23
6.2	Grading Criteria	23
7.0	EROSION AND SEDIMENT CONTROL	24
8.0	CONCLUSION AND RECOMMENDATIONS	25

FIGURES AND DRAWINGS

Figure 1	Site Location
Figure 2	Concept Plan
Figure 3	Conceptual Grading Plan
Figure 4	Storm Servicing Plan
Figure 5	Sanitary Servicing Plan
Figure 6	Watermain Servicing Plan
Figure 7	Erosion and Sediment Control Plan

TABLES

Table 1	Development Statistic Projections Derived from Concept Plan
Table 2	Existing Permits and Approvals
Table 3	Required Permits / Approvals
Table 4	Water Supply Design Criteria
Table 4.1	Summary of Water Demands
Table 5	Wastewater Design Criteria
Table 6	Storm Sewer Design Criteria

APPENDICES

Appendix A Pre-Consultation and Existing Approvals

Pre-consultation e-mail from City of Ottawa
(Steve Belan, September 30, 2020)

Avalon West (N5) SWM Pond
MECP ECA #6142-BEJHCE (August 1, 2019)

Tenth Line Pump Station
MECP ECA #7375-A8QGUEU (April 12, 2016)

Avalon Encore – Stage 5 Sewers
MECP ECA #0606-AHXJCH (February 2, 2017)

Avalon Encore – Stage 6 Sewers
MECP ECA #8605-AYUHJG (May 30, 2018)

Appendix B Record Drawings

Avalon Encore Stage 6, Plan and Profile of Aquarium
Avenue & Commercial Walkway, Drawing 170401-
P58 by Atrel Engineering (March 16, 2018)

Avalon Encore Stage 6, As-Built Plan and Profile of
Sculpin Street, Drawing 170401-P62 by Atrel
Engineering (April 26, 2018)

Appendix C Water Supply

City of Ottawa – Water Distribution System Facilities
and Feeder mains, Figure 1-1

City of Ottawa – 2017 Water Distribution System

Excerpt from Avalon Encore Stage 6 Design Brief,
Section 4.0 Watermain Analysis

Excerpt from Avalon Encore – Stage 6 Boundary
Conditions

Appendix D

Wastewater Collection

Avalon Encore Stage 6, Sanitary Drainage Area Plan, Drawing 170401-SAN1 by Atrel Engineering (March 16, 2018)

Avalon Encore Stage 6, Sanitary Drainage Area Plan, Drawing 170401-SAN2 by Atrel Engineering (March 16, 2018)

Sanitary Sewer Calculation Sheet by DSEL (2021-01-06)

Appendix E

Stormwater Management

Avalon Encore Stage 6, Storm Drainage Area Plan, Drawing 170401-STM1 by Atrel Engineering (March 16, 2018)

Avalon Encore Stage 6, Sanitary Drainage Area Plan, Drawing 170401-STM2 by Atrel Engineering (March 16, 2018)

Avalon Encore, Storm Sewer Computation Form by Atrel Engineering (March 2017)

Storm Sewer Calculation Sheet by DSEL (2021-01-21)

2275 Mer Bleue Road / Preliminary Stormwater Management Design memo by JFSA (2021-01-05)

**FUNCTIONAL SERVICING REPORT
FOR
2275 MER BLEUE ROAD

CAIVAN COMMUNITIES

PROJECT NO.: 20-1214**

1.0 INTRODUCTION

David Schaeffer Engineering Limited (DSEL) has been retained by Caivan Communities to prepare a Functional Servicing Report (FSR) in support of their application for draft plan approval and zoning by-law amendment for 2275 Mer Bleue Road.

The subject site is approximately 4 ha and is located immediately east of Mer Bleue Road and south of Brian Coburn Boulevard in the Cumberland Ward (Ward 19) as shown on the **Figure 1 – Site Location**. The subject site is adjacent to Minto's Avalon Encore – Stage 6 development, which was designed and approved with allowances for the subject site.

The subject site is within the McKinnon's Creek Watershed and under the jurisdiction of South Nation Conservation (SNC).

This FSR is prepared to demonstrate conformance with the design criteria of the City of Ottawa, the Ministry of the Environment, Conservation and Parks (MECP), background studies, and general industry practice.

1.1 Existing Conditions

The subject site generally consists of agricultural land surrounded by existing roads (Mer Bleue Road, Brian Coburn Boulevard) and existing development (Avalon Encore).

The study area is generally flat with existing elevations ranging from 87.0 m to 88 m.

Based on a **Geotechnical Investigation, PG5521-1** by Paterson Group dated December 22, 2020, the subsurface conditions consist of topsoil layer underlain by a deep deposit of silty clay. A hard to stiff brown silty clay crust was observed within the upper 2.7 m to 3.0 m below the ground surface. The weathered silty clay crust was observed to be underlain by a firm to stiff layer of unweathered grey silty clay. The permissible grade raise restrictions are between 88.4 m to 89.0 m for the proposed development.

1.2 Development Concept

The proposed development concept can be seen in **Figure 2 – Concept Plan**. Within the study area, the proposed land uses include 80 standard townhomes, 32 back-to-back townhomes, a servicing / walkway block and rights-of-way (ROWs). The ROW widths are 16.5 m throughout and 14.0 m on window streets. There is short length of 18.0 m ROW where the proposed development connects to existing Sculpin Street. There is also a mixed-use density block, which is estimated to have 150 residential units with commercial development on the main floor.

The predicted populations associated with the development concept are described in **Table 1**:

Table 1: Development Statistic Projections Derived from Concept Plan

Land Use	Total Area (ha)	Projected Residential Units	Residential Population per Unit	Projected Population
Townhomes	1.97	112	2.7	302.4
Mixed Use Density Block	0.75	150	1.8	270
Walkways / Servicing Block	0.05			
Local Streets	1.26			
Total	4.03 ha	109		295

1.3 Summary of Pre-consultation

The following provides a summary of the pre-consultation to date:

1.3.1 City of Ottawa

A Pre-Application Consultation Meeting was held on September 22, 2020 with City of Ottawa staff to discuss the subject site for a Major Rezoning / Subdivision Application. A copy of the notes, provided in an email from Steve Belan on September 30, 2020, is enclosed in **Appendix A**.

1.4 Existing Permits / Approvals

The existing permits and approvals relating to the FSR study area are presented in **Table 2**. The copy of the existing permits and approvals are enclosed in **Appendix A** for reference.

Table 2: Existing Permits / Approvals

Agency	Approval Type	Approval Number	Remarks
MECP	Amended Environmental Compliance Approval (ECA)	#6142-BEJHCE (August 1, 2019)	The existing Avalon West (N5) SWM Pond provides the storm outlet for the FSR study area.
MECP	Amended Environmental Compliance Approval (ECA)	#7375-A8QGEU (April 12, 2016)	The existing Tenth Line Pump Station provides the sanitary outlet for the FSR study area.
MECP	Environmental Compliance Approval (ECA)	#0606-AHXJCH (February 2, 2017)	The sanitary and storm sewers in Avalon Encore Stage 5 provide the outlet for the FSR study area.
MECP	Environmental Compliance Approval (ECA)	#8605-AYUHJG (May 30, 2018)	The sanitary and storm sewers in Avalon Encore Stage 6 provide the immediate outlet for the FSR study area.

1.5 Required Permits / Approvals

The required approvals relating to the subject site are presented in **Table 3**.

Table 3: Required Permits / Approvals

Agency	Permit/Approval Required	Trigger	Remarks
MECP	Environmental Compliance Approval (ECA)	Construction of new sanitary and storm sewers.	The City will review the storm/sanitary sewers on behalf of the MECP through the Transfer of Review process.
MECP	Permit to Take Water (PTTW)	If pumping for construction of proposed land uses (e.g. basements for homes) exceeds 400,000 L/day of ground and/or surface water.	Pumping of groundwater or surface water may be required during construction. Refer to Paterson Group Report PG5521-1 by dated December 22, 2020.
MECP	Environmental Activity and Sector Registry (EASR)	If pumping for construction of proposed land uses (e.g. basements for residential homes) ranges between 50,000 to 400,000 L/day of ground and/or surface water.	Pumping of groundwater or surface water may be required during construction. Refer to Paterson Group Report PG5521-1 by dated December 22, 2020.
City of Ottawa	MECP Form 1 – Record of Watermains Authorized as a Future Alteration.	Construction of watermains.	The City of Ottawa is expected to review the watermains on behalf of the MECP through the Form 1 – Record of Watermains Authorized as a Future Alteration.

2.0 GUIDELINES, PREVIOUS STUDIES, AND REPORTS

2.1 Existing Studies, Guidelines, and Reports

The following documents informed the preparation of this FSR report:

- **Ottawa Sewer Design Guidelines**
City of Ottawa, October 2012
(*City Standards*)
 - **Technical Bulletin ISDTB-2014-01**
City of Ottawa, February 5, 2014
(*ITSB-2014-01*)
 - **Technical Bulletin PIEDTB-2016-01**
City of Ottawa, September 6, 2016
(*PIEDTB-2016-01*)
 - **Technical Bulletin ISTB-2018-01**
City of Ottawa, March 21, 2018
(*ISTB-2018-01*)
 - **Technical Bulletin ISTB-2019-02**
City of Ottawa, July 18, 2019
(*ISTB-2019-02*)
- **Ottawa Design Guidelines – Water Distribution**
City of Ottawa, July 2010
(*Water Supply Guidelines*)
 - **Technical Bulletin ISD-2010-2**
City of Ottawa, December 15, 2010
(*ISDTB-2010-2*)
 - **Technical Bulletin ISDTB-2014-02**
City of Ottawa, May 27, 2014
(*ISDTB-2014-02*)
 - **Technical Bulletin ISDTB-2018-02**
City of Ottawa, March 21, 2018
(*ISTB-2018-02*)
- **Stormwater Management Planning and Design Manual**
Ministry of Environment, March 2003
(*SWMP Design Manual*)
- **Erosion & Sediment Control Guidelines for Urban Construction**
Greater Golden Horseshoe Area Conservation Authorities, December 2006
(*E&S Guidelines*)

- **Geotechnical Investigation, Proposed Residential Development, 2275 Mer Bleue Road (PG5521-1)**
Paterson Group, December 22, 2020
(*Geotechnical Investigation*)
- **Mer Bleue Community Design Plan Infrastructure Servicing Study**
IBI Group, April 2006
(*Mer Bleue CDP ISS*)
- **Avalon West (Neighbourhood 5) Stormwater Management Facility Design, Revision 5**
IBI Group, October 2013
(*Avalon West N5 SWM Report*)
- **Avalon West (Neighbourhood 5) Stormwater Management Facility Design, Proposed Mattamy Bisson Lands**
IBI Group, November 3, 2014
(*Avalon West N5 SWM Report Update*)
- **Avalon Encore Stage 5, Stormwater Management, Watermain, Storm Sewer and Sanitary Sewer Design Brief, Revision 2**
Atrel Engineering, January 2017
(*Stage 5 Design Brief*)
- **Avalon Encore Stage 6, Stormwater Management and Site Servicing Design Brief**
Atrel Engineering, March 16, 2018
(*Stage 6 Design Brief*)
- **Design Brief for Interim Expansion of the Avalon West Stormwater Management Pond for the Summerside South Phase 1 Subdivision**
DSEL & JFSA, June 2019
(*Expansion Pond Design Brief*)

3.0 WATER SUPPLY SERVICING

3.1 Existing Water Supply Services

The subject site is located within Zone 2E of the City's water distribution system, per the Water Distribution Mapping excerpt in **Appendix C**, which is fed by two booster pumping stations and the Innes Road elevated storage tank at Belcourt Boulevard, providing balancing, fire and emergency storage.

In the vicinity of the site, there are the following existing watermains:

- Existing 400 mm diameter watermain on Mer Bleue Road;
- Existing 400 mm diameter watermain on Brian Coburn Boulevard;
- Existing 200 mm diameter watermain on Walkway Block to Aquarium Avenue in Avalon Encore, Stage 6
- Existing 200 mm diameter watermain on Sculpin Street in Avalon Encore, Stage 6.

The existing watermain network surrounding the subject site is depicted on **Figure 6 – Watermain Servicing Plan**. Refer to the Record Drawings for the adjacent connections, contained in **Appendix B**. Demands for the subject site have been considered in the detailed design of Avalon Encore, Stage 6 by Atriel Engineering.

3.2 Proposed Water Supply

Water supply to the site will be provided by connection to the municipal water system. As shown on **Figure 6 – Watermain Servicing Plan**, connections are provided to the 200 mm diameter watermains on the Walkway Block to Aquarium Avenue and Sculpin Street in Avalon Encore, Stage 6. A connection to the 400 mm diameter watermain on Brian Coburn Boulevard will be provided to the Mixed-Use Density Block.

The proposed development will be serviced internally by 200 mm diameter watermains designed in accordance with the **Water Supply Guidelines** as summarized in **Table 4**. The proposed watermains are depicted on **Figure 6 – Watermain Servicing Plan**.

Table 4: Water Supply Design Criteria

Design Parameter	Value
Residential - Townhome	2.7 p/unit
Residential – Apartment	1.8 p/unit
Residential – Average Daily Demand	280 L/p/day
Commercial – Average Daily Demand	28,000 L/ha/day
Residential - Maximum Daily Demand	2.5 x Average Daily Demand
Residential - Maximum Hourly Demand	2.2 x Maximum Daily Demand
Residential - Minimum Hourly Demand	0.5 x Average Daily Demand
Commercial - Maximum Daily Demand	1.5 x Average Daily Demand
Commercial - Maximum Hourly Demand	1.8 x Maximum Daily Demand
Commercial - Minimum Hourly Demand	0.5 x Average Daily Demand
Minimum Watermain Size	150 mm diameter
Minimum Depth of Cover	2.4 m from top of watermain to finished grade
Peak hourly demand operating pressure	276 kPa and 552 kPa
Fire flow operating pressure minimum	140 kPa
<i>Extracted from Section 4: Ottawa Design Guidelines, Water Distribution (July 2010). Daily consumption rates revised to align with the updated wastewater rates identified by City of Ottawa Technical Bulletin ISDTB-2018-02 (March 21, 2018).</i>	

The City of Ottawa Water Supply Design Criteria reflected in the **Stage 6 Design Brief** was based on the Water Distribution Guidelines; however, since the publication of the report, demands have been updated to correspond to the updated sanitary demand criteria per ISDTB-2018-02 (March 21, 2018).

Based on the existing hydraulic grade line (HGL) in Zone 2E, operating pressures in the development are not anticipated to drop below 276 kPa (40 psi) or exceed 552 kPa (80 psi).

From the **Stage 6 Design Brief**, it is noted that the subject site will be provided with two 200 mm diameter watermains, which will yield an available flow of 215.59 L/s for the southern parcel of the site and 169.05 L/s for the northern parcel of the site, while providing a residual pressure of 140 kPa. It is further noted that the subject site can also be serviced by the existing 400 mm diameter watermain located on Brian Coburn Boulevard and Mer Bleue Road if additional flows are required during the detailed design. Refer to an excerpt from the **Stage 6 Design Brief** in **Appendix C**.

A hydraulic analysis will be prepared for the proposed water distribution network to confirm that water supply is available within the required pressure range under the anticipated demand during average day, peak hour and fire flow conditions.

3.2.1 Fire Flow Demand

The City of Ottawa’s cap of 10,000 L/min (167 L/s) as outlined in ISDTB-2018-02 will be applied to standard townhomes. Detailed calculations for the back-to-back townhomes and the mid-rise residential / commercial will be confirmed through detailed fire flow calculations and consideration for fire walls to limit demand.

3.2.2 Boundary Conditions

Boundary conditions for the subject site will be requested from the City of Ottawa; however, boundary conditions were provided for the Avalon Encore, Stage 6 development, which considered development of the subject site. The boundary conditions were provided in the form of Hydraulic Grade Line (HGL) for Peak Hour, Maximum Day Plus Fire Flow and Maximum HGL (high pressure check) and are summarized in Section 4.0 of the **Stage 6 Design Brief**. The excerpt is included in **Appendix C**.

Based on the maximum HGL of 130.4 m at Connection 1 and Connection 3 in the boundary conditions from the **Stage 6 Design Brief** (see **Appendix C**), minimum and maximum proposed grades of 88.02 m and 89.00 m (**Figure 2 – Concept Grading Plan**), and assuming few head losses, average daily pressures throughout the development are anticipated to range between 406 kPa and 416 kPa. This value would fall within the City of Ottawa’s desired operating pressure under normal operations (350 kPa to 480 kPa), and would not exceed the maximum 552 kPa.

3.2.3 Water Demand Calculations

A summary of preliminary water demands for the FSR study area is presented in **Table 4.1**. A 10% contingency was added to demands in the boundary condition request to account for any future minor changes to the development concept plan. There are 112 townhomes proposed in the current concept plan, so the anticipated residential demands will be lower than contemplated in the following table.

Table 4.1: Summary of Water Demands

Dwelling Type	Number of Units	Population		Demand (L/cap/day)	Avg Day (L/s)	Max Day 2.5 x Avg Day (L/s)	Peak Hour 2.2 x Max Day (L/s)	Min Hour 0.5 x Avg Day (L/s)
		Persons per unit	Population per dwelling type					
Townhomes	112	2.7	303	280	0.98	2.45	5.39	0.49
Mixed-Use Density Block (Residential)	150	1.8	270	280	0.88	2.20	4.84	0.44
	Area (ha)			Demand (L/ha/day)	Avg Day (L/s)	Max Day 1.5 x Avg Day (L/s)	Peak Hour 1.8 x Max Day (L/s)	Min Hour 0.5 x Avg Day (L/s)
Mixed-Use Density Block (Commercial)	0.75			28,000	0.24	0.36	0.65	0.12
Total +10% Contingency					2.31	3.31	11.97	1.16

3.3 Water Supply Conclusion

The subject site will be serviced internally by 200 mm watermains, which will be looped to the existing 200 mm diameter watermains on the Walkway Block to Aquarium Avenue and on Sculpin Street, both within Avalon Encore, Stage 6. The proposed Mixed-Use Density block will be serviced by connecting to the existing 400 mm watermain on Brian Coburn Boulevard. A 400 mm diameter watermain is also available on Mer Bleue Road; however, there is currently not a proposal to connect to that watermain.

The subject site was accounted for in the design of Avalon Encore, Stage 6; however, water demands have been lowered since the publication of the **Stage 6 Design Brief** due to the release of updated sanitary design guidelines in ISDTB-2018-02 (March 21, 2018).

A detailed hydraulic analysis will be completed to confirm that the proposed water network can deliver all domestic and fire flows as per the Ministry of the Environment, Conservation and Parks, City of Ottawa and Fire Underwriters criteria. The proposed water supply network has been designed in accordance with City of Ottawa standards.

4.0 WASTEWATER SERVICING

4.1 Existing Wastewater Services

The proposed sanitary outlet for the FSR study area is the existing sanitary sewers within Minto's Avalon Development, to the Tenth Line Road Pump Station. The existing sewers adjacent to the development are as follows:

- Existing 200 mm diameter sanitary sewer at 0.32% at Walkway to Aquarium Avenue; and
- Existing 200 mm diameter sanitary sewer at 0.35% at Sculpin Street.

The Record Drawings for these existing sewers are enclosed in **Appendix B**.

4.2 Wastewater Design

The sanitary flows from the subject site were accounted for in the Avalon Encore Stage 6 design. Enclosed in **Appendix D** are the Sanitary Drainage Area Plan and corresponding sanitary design sheet from the **Stage 6 Design Brief**.

The allowable sanitary flows in this design were based on the following:

Walkway Block to Aquarium Avenue @ Existing MH 6059

- 2.20 ha
- Equivalent Population = 314
- Peak Factor = 1.5
- Peak Flow = 1.91 L/s
- Extraneous Flow = 0.62 L/s
- Total Peak Flow = 2.52 L/s

Sculpin Street @ Existing MH 6108*

- 1.96 ha
- Equivalent Population = 280
- Peak Factor = 1.5
- Peak Flow = 1.70 L/s
- Extraneous Flow = 0.55 L/s
- Total Peak Flow = 2.25 L/s

*Note that the sanitary design sheet does not match the sanitary drainage plan from the Stage 6 Design Brief; however, the sanitary drainage plan numbers were used for the comparison to be conservative for allowable flows.

The subject site will be designed with 200 mm diameter sanitary sewers throughout. The proposed sanitary sewer layout and drainage areas are depicted on **Figure 5 – Sanitary Servicing Plan**.

Table 5 summarizes the **City Standards** which have been used in the design of the proposed wastewater sewer system.

Table 5: Wastewater Design Criteria

Design Parameter	Value
Medium Density Residential	2.7 p/unit
Peak Wastewater Generation per Person	280 L/p/d
Peaking Factor Applied	Harmon's Equation (2.0 min, 4.0 max)
Harmon – Correction Factor	0.80
Commercial / Institutional Flows	28,000 L/ha/day
Commercial / Institutional Peak Factor	1.0 (ICI in contributing area is < 20%)
Infiltration and Inflow Allowance	0.33 L/s/ha
Park Peaking Factor	1.5
Sanitary sewers are to be sized employing the Manning's Equation	$Q = \frac{1}{n} AR^{2/3} S^{1/2}$
Minimum Sewer Size	200 mm diameter
Minimum Manning's 'n'	0.013
Minimum Depth of Cover	2.5 m from crown of sewer to grade
Minimum Full Flowing Velocity	0.6 m/s
Maximum Full Flowing Velocity	3.0 m/s
<i>Extracted from Sections 4 and 6 of the City of Ottawa Sewer Design Guidelines (October 2012) and ISTB-2018-01 (March 21, 2018)</i>	

The sanitary design sheets for the subject side area are enclosed in **Appendix D**.

Applying the criteria in Table 5, the peak sanitary flow from the subject site to the Walkway Block at Aquarium Avenue is 5.19 L/s. The peak sanitary flow from the subject site to Sculpin Street is 2.87 L/s. This is greater than the flows that were designed for in the Avalon Encore Stage 6 design. Capacity in the downstream sewers was reviewed to confirm that there is sufficient capacity. It should again be noted that the downstream system was designed with old design guidelines and the entire network can be updated to reflect the current guidelines and free up capacity.

4.3 Sanitary Hydraulic Grade Line (HGL)

The sanitary emergency overflow structure is located within the City of Ottawa unopened road allowance near the sanitary pump station on Tenth Line Road. As noted in the Stage 6 Design Brief, the sanitary HGL was calculated in conjunction with previous reports, to confirm that the minimum 0.30 m freeboard was provided throughout the proposed and existing developments. The resulting sanitary HGL elevations for the proposed outlets are shown on the Record Drawings, enclosed in **Appendix B**. The design for the subject site has regard for the sanitary HGL, providing 0.30 m freeboard throughout the proposed development.

4.4 Wastewater Servicing Conclusion

The subject site discharges sanitary flows at two locations within Avalon Encore Stage 6: a Walkway Block to Aquarium Avenue and to Sculpin Street. The adjacent site was designed to convey flows from the subject site. Since the time of publication of the Stage 6 Design Brief, the sanitary design guidelines have been updated to reflect ISTB-2018-01 (March 21, 2018).

Although the peak flows from the proposed site are larger than the flows that were considered in the adjacent design, it has been confirmed that there is sufficient residual capacity in the existing downstream system.

The design has regard for the sanitary HGL, providing 0.30 m freeboard throughout the proposed development.

The sanitary sewers have been designed in accordance with City of Ottawa standards.

5.0 STORMWATER CONVEYANCE

5.1 Existing Conditions

The subject site generally consists of agricultural land surrounded by existing roads (Mer Bleue Road, Brian Coburn Boulevard) and existing development (Avalon Encore).

The study area is generally flat with existing elevations ranging from 87.0 m to 88 m.

Based on a **Geotechnical Investigation, PG5521-1** by Paterson Group dated December 22, 2020, the subsurface conditions consist of topsoil layer underlain by a deep deposit of silty clay. A hard to stiff brown silty clay crust was observed within the upper 2.7 m to 3.0 m below the ground surface. The weathered silty clay crust was observed to be underlain by a firm to stiff layer of unweathered grey silty clay. The permissible grade raise restrictions are between 88.4 m to 89.0 m for the proposed development.

There are existing storm sewers within Avalon Encore Stage 6 for the site to discharge to, as follows:

- Existing 975 mm diameter storm sewer at the Walkway to Aquarium Avenue
- Existing 975 mm diameter storm sewer on Sculpin Street

5.2 Proposed Stormwater Management Strategy

The subject site is tributary to the existing Avalon West (N5) SWM Facility, south of Avalon Encore Stage 5, which will control both the quantity and quality of the stormwater from the subject site before discharging to McKinnon's Creek to the south. The following provides a brief history for the Avalon West (N5) SWM Facility:

- Originally designed for quality and quantity control, in accordance with the October 2013 **Avalon West (Neighbourhood 5) Stormwater Management Facility Design** report by IBI Group.
- Later revised to accommodate Mattamy's Summerside West Phases 1, 2 and 3 with the November 2014 **Update to Avalon West Stormwater Management Facility Design Report: Proposed Mattamy Bisson Lands** memo by IBI Group and subsequent SWM Reports for Summerside West Phases 1-3.
- An interim expansion of the existing SWM Facility was proposed to accommodate Summerside South phase 1 prior to any improvements to downstream McKinnon's Creek, as detailed in the June 2019 **Design Brief for Interim Expansion of the Avalon West Stormwater Management Pond for the Summerside South Phase 1 Subdivision** by DSEL and JFSA.
- The adjacent Avalon Encore Stage 6 has designed and approved with capacity for the subject site. As described in the **Stage 6 Design Brief**, Avalon Encore Stage 6, including the subject site, falls within the western trunk watershed, which conveys its runoff to the Avalon West (N5) SWM Facility.

5.3 Post-Development Stormwater Management Targets

Stormwater management requirements for the stormwater management scheme have been adopted from the documents noted above, **City Standards**, and the **MECP SWMP Manual**.

The following specific standards are expected to be required for stormwater management within the subject property:

- Quality control is not required on site and will be provided through the existing Avalon West (N5) SWM Facility.
- Storm sewers on local roads are to be designed to provide at least a 2-year level of service without any ponding per the City's latest Technical Bulletin PIEDTB-2016-01 using a time of concentration of 10 minutes.
- Inflow rate into the minor system shall be limited to 220 L/s/ha.
- For less frequent storms, the minor system sewer capture will be restricted with the use of inlet control devices to prevent excessive hydraulic surcharges.
- Under full flow conditions, the allowable velocity in storm sewers is to be no less than 0.80 m/s. The preferred maximum velocity is 3.0 m/s, with an allowance of up to 6.0 m/s on an exceptional basis only.
- For the 100-year storm and for all roads, the maximum depth of water (static and/or dynamic) on streets, rear yards, public space and parking areas shall not exceed 0.35 m at the gutter.
- Major system release rates in place are 86 L/s via the Walkway Block to Aquarium Avenue and 76.5 L/s via Sculpin Street for a total maximum release rate of 162.5 L/s.
- The major system shall be designed with sufficient capacity to allow the excess runoff of a 100-year storm to be conveyed within the public ROW or adjacent to the right-of-way provided that the water level must not touch any part of the building envelope, must remain below all building openings during the stress test event (100-year + 20%), and must maintain 15 cm vertical clearance between spill elevation on the street and the ground elevation at the nearest building envelope.
- When catch basins are installed in rear yards, safe overland flow routes are to be provided to allow the release of excess flows from such areas. A minimum of 30 cm of vertical clearance is required between the rear yard spill elevation and the ground elevation at the adjacent building envelope.
- The product of the maximum flow depths on streets and maximum flow velocity must be less than 0.60 m²/s on all roads.

5.3.1 Quality Control Targets

An Enhanced Level of Protection (80% total suspended solids removal) per MECP guidelines will be achieved in the Avalon West (N5) SWM Facility.

5.3.2 Quantity Control Targets

Quantity control treatment will be provided in the Avalon West (N5) SWM Facility, which was designed to include the tributary area of the subject site. The SWM Facility has been designed with sufficient storage to match pre-development flows on key points C and E on downstream McKinnon's Creek for the 2, 5, and 100-year 24-hour SCS Type ii storms.

5.4 Proposed Minor System

The subject site will be serviced by a conventional storm sewer system designed in accordance with City of Ottawa standards that is to generally follow the local road network and proposed servicing easements. There are two proposed storm outlets for the subject site, with both tributary to the Western Trunk Sewer, which flows to the existing Avalon West (N5) SWM Facility.

The proposed storm sewers are depicted on **Figure 4 – Storm Servicing Plan**.

Street catch basins located within low points will collect drainage from the streets and front yards, while rear yard catch basins will capture drainage from backyards. Perforated catch basin leads will be provided in rear yards, except the last segment where it connects to the right-of-way which will be solid pipe, per current City standards. The location of catch basins and low points will be determined through the detailed design for the development.

The preliminary rational method design of the minor system captures drainage for storm events up to the 2-year event for local roads, with minor system capture limited to the 5-year event for the Mixed-Use Density Block. Inlet control devices (ICDs) will be used in catch basins within the subject property to limit the flows accordingly.

Table 6 summarizes the standards that will be employed in the detailed design of the storm sewer network.

Table 6: Storm Sewer Design Criteria

Design Parameter	Value
Minor System Design Return Period	1:2 year (PIEDTB-2016-01) for local roads, without ponding
Minor System Capture for Mixed-Use Density Block	1:5 year
Major System Design Return Period	100-Year
Intensity Duration Frequency Curve (IDF) 2-year storm event: A = 723.951, B = 6.199, C = 0.810 5-year storm event: A = 998.071, B = 6.053, C = 0.814	$i = \frac{A}{(t_c + B)^C}$
Initial Time of Concentration	10 minutes
Rational Method	$Q = CiA$
Minor System Inflow Rate per Avalon Encore Stage 6 Design	220 L/s/ha
Runoff coefficient for paved and roof areas	0.9
Runoff coefficient for landscaped areas	0.2
Storm sewers are to be sized employing the Manning's Equation	$Q = \frac{1}{n} AR^{2/3} S^{1/2}$
Minimum Sewer Size	250 mm diameter
Minimum Manning's 'n'	0.013
Minimum Depth of Cover	2.0 m from crown of sewer to grade
Minimum Full Flowing Velocity	0.8 m/s
Maximum Full Flowing Velocity	3.0 m/s
<i>Extracted from Sections 5 and 6 of the City of Ottawa Sewer Design Guidelines (October 2012) and PIEDTB-2016-01 (September 6, 2016)</i>	

The paved area and grassed area runoff coefficients of 0.9 and 0.2, respectively, were used to calculate average runoff coefficients that were applied across the site.

The storm drainage area plans and design sheets for the Avalon Encore Stage 6 design are enclosed in **Appendix E**. Based on the Atriel design, the following has been provided for the subject site:

Walkway Block at Aquarium Avenue @ Existing MH 6559

- 2.20 ha
- Runoff Coefficient = 0.80
- Time of Concentration = 15 minutes
- Peak Flow (5-Year Intensity) = 408.84 L/s

Sculpin Street @ Existing MH 6608

- 1.96 ha
- Runoff Coefficient = 0.80
- Time of Concentration = 15 minutes
- Peak Flow (5-Year Intensity) = 456.46 L/s

The storm design sheets for the subject site are enclosed in **Appendix E**. The peak flows based on the Rational Method is 310 L/s and 256 L/s at the Walkway Block and Sculpin Street, respectively. This confirms that there's sufficient capacity in the downstream storm sewer system.

Inlet control devices (ICDs) will be employed to ensure that storm flows entering the minor system are limited to the appropriate peak storm flow. At the time of detailed design, a hydraulic grade line (HGL) analysis will be completed and underside of footing elevations will be set at a minimum of 0.30 m above the HGL elevation.

5.5 Hydraulic Grade Line Analysis

Preliminary hydraulic gradeline calculations for the proposed storm sewer within the subject site were performed using spreadsheet calculations. Refer to the **2275 Mer Bleue Road / Preliminary Stormwater Management Design** memo by JFSA dated January 5, 2021, enclosed in Appendix E. As presented in the memo, a 0.30 m freeboard is provided between the 100-year hydraulic gradeline and the estimated underside of footing elevations throughout the subject site.

5.6 Proposed Major System

Major system conveyance, or overland flow (OLF), will be provided to accommodate flows in excess of the minor system capacity. OLF is accommodated by generally storing stormwater up to the 100-year design event in road sags then routing additional surface flow along the road network towards the proposed outlets, as shown on **Figure 3 – Concept Grading Plan**. The 100-year flows on the Mixed-Use Density Block will be required to be controlled on site.

A maximum release rate of 162.5 L/s for the full site is provided, with 86 L/s via the Walkway Block and 76.5 L/s at Sculpin Street.

5.7 Stormwater Conclusions

The storm outlet for the subject site is the Avalon West (N5) SWM Facility, which treats the flows for quantity and quality control before discharging to McKinnon's Creek. The adjacent Avalon Encore Stage 6 was designed with capacity for the subject site and will convey flows to the SWM Facility via the Western Trunk.

The minor system inflow rate shall be limited to the 220 L/s/ha with a time of concentration of 10 minutes. The two outlets are located at the Walkway Block to Aquarium Avenue and at Sculpin Street. Both outlets were designed to convey a larger flow than was generated by the current design. As such, there is sufficient capacity in the downstream storm system. A preliminary hydraulic grade line analysis has been completed to confirm that 0.30 m freeboard between the estimated underside of footing elevations and the 100-year hydraulic gradeline is provided throughout the subject site.

The minor system is designed to capture the 2-year event for local roads and minor system capture for the mixed-use density block to be limited to the 5-year event.

Major system conveyance will be provided to accommodate flows in excess of the minor system capacity, generally accommodated by generally storing stormwater up to the 100-year design event in road sags, then routing additional surface flow along the road network to the proposed outlets. The maximum release rate is 162.5 L/s for the subject site, with 86 L/s assigned to the Walkway Block to Aquarium Avenue and 76.5 L/s assigned to Sculpin Street.

The storm sewers have been designed in accordance with the City of Ottawa and MECP standards.

6.0 SITE GRADING

6.1 Master Grading

The subject site is constrained by grade raise restrictions, downstream infrastructure and existing grades on surrounding properties and roads.

The site is subject to grade raise restrictions between 88.4 m to 89.0 m based on the information provided in the **Geotechnical Investigation** by Paterson Group, dated December 22, 2020.

Proposed grades for the site have been designed to be as low as possible based on grade raise restrictions, servicing constraints and existing surrounding properties. Refer to **Figure 3 – Grading Plan** for proposed centerline of road grades.

Detailed grading plans will be forwarded to the geotechnical consultant for review and recommendations at the time of detailed design. Final signoff for detailed grading plans will be provided by the Geotechnical Engineer.

6.2 Grading Criteria

The following grading criteria and guidelines will be applied at the time of detailed design as per City of Ottawa Guidelines:

- Driveway slopes will have a maximum slope of 6%;
- Grading in grassed / landscaped areas to range from 2% to 3:1, with terracing required for slopes larger than 7%;
- Swales are to be 0.15 m deep with 3:1 side slopes unless otherwise indicated on the drawings;
- Perforated pipe will be required for drainage swales if they are less than 1.5% in slope; and
- Swales are to be 0.15 m deep with 3:1 side slopes unless otherwise indicated on the drawings.

7.0 EROSION AND SEDIMENT CONTROL

Soil erosion occurs naturally and is a function of soil type, climate and topography. The extent of erosions losses is exaggerated during construction where the vegetation has been removed and the top layer of soil is disturbed.

Prior to topsoil stripping, earthworks or underground construction, erosion and sediment controls will be implemented and will be maintained throughout construction

The following recommendations to the contractor will be included in contract documents:

- Limit extent of exposed soils at any given time.
- Re-vegetate exposed areas as soon as possible.
- Minimize the area to be cleared and grubbed.
- Protect exposed slopes with plastic or synthetic mulches.
- Install silt fence to prevent sediment from entering existing ditches.
- No refueling or cleaning of equipment near existing watercourses.
- Provide sediment traps and basins during dewatering.
- Install filter cloth between catch basins and frames.
- Installation of mud mats at construction accesses.
- Construction of temporary sedimentation ponds to treat water prior to outletting to existing wetlands and watercourses.
- Plan construction at proper time to avoid flooding.

Refer to **Figure 7 – Erosion and Sediment Control Plan**, to be updated and detailed with detailed design and prior to construction.


8.0 CONCLUSION AND RECOMMENDATIONS

A summary of the Functional Servicing Report for 2275 Mer Bleue Road is as follows:

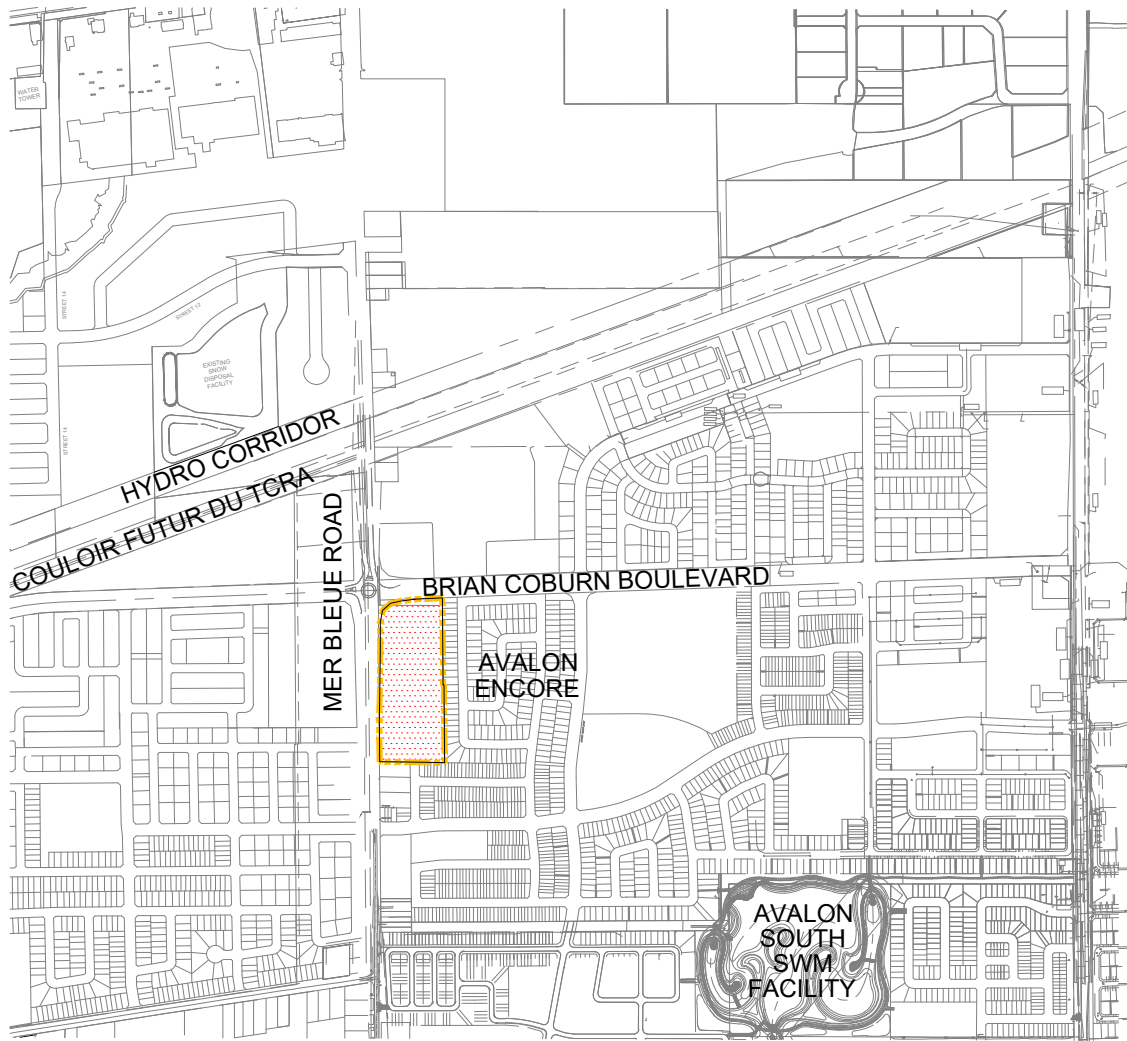

- Approvals will be required from the City of Ottawa and MECP.
- The adjacent Minto Avalon Encore Subdivision was designed with capacity for the subject site, which is now proposed as residential and a mixed-use block (residential mid-rise with main floor commercial).
- Water supply is provided by connections to existing 200 mm watermains via an existing Walkway Block to Aquarium Avenue and via Sculpin Street. The mixed-use density block is proposed to connect to the 400 mm diameter to Brian Coburn Boulevard. There is also a 400 mm diameter watermain on Mer Bleue Road; however, direct connections from the subject site are not proposed.
- A detailed hydraulic analysis will be completed to confirm that the proposed water network can deliver all domestic and fire flows as per the MECP, City of Ottawa and FUS criteria. It is expected that adequate water supply will be available for the subject site based on the robust existing watermain system surrounding it.
- Sanitary flows are proposed to discharge at two locations within Avalon Encore Stage 6 – to the Walkway Block to Aquarium Avenue and to Sculpin Street. The adjacent site was designed to convey flows from the subject site.
- Since the design for the adjacent site was completed, the City of Ottawa has updated their design guidelines per ISTB-2018-01 (March 21, 2018). Even with the new guidelines implemented, the peak sanitary flows are higher than designed for. Reviewing the downstream design sheets, it is confirmed that there is sufficient residual capacity in the downstream infrastructure.
- The design has regard for the 100-year emergency HGL from the Tenth Line Pump Station overflow. The design will provide 0.30 m freeboard from the sanitary HGL.
- The storm outlet for the subject site is the Avalon West (N5) SWM Facility, which treats the flows for quantity and quality control before discharging to McKinnon's Creek. The adjacent Avalon Encore Stage 6 was designed with capacity for the subject site and will convey flows to the SWM Facility via the Western Trunk.
- The minor system inflow rate shall be limited to the 220 L/s/ha with a time of concentration of 10 minutes. The two outlets are located at the Walkway Block to Aquarium Avenue and at Sculpin Street. Both outlets were designed to convey a larger flow than was generated by the current design. As such, there is sufficient capacity in the downstream storm system.
- The minor system is designed to capture the 2-year event for local roads and minor system capture for the mixed-use density block to be limited to the 5-year event.
- A preliminary HGL analysis has been completed to confirm that the underside of footing elevations are provided with 0.30 m freeboard from the 100-year HGL elevation.

- Major system conveyance will be provided to accommodate flows in excess of the minor system capacity, generally accommodated by generally storing stormwater up to the 100-year design event in road sags, then routing additional surface flow along the road network to the proposed outlets.
- The maximum release rate is 162.5 L/s for the subject site, with 86 L/s assigned to the Walkway Block to Aquarium Avenue and 76.5 L/s assigned to Sculpin Street.
- The site is subject to a grade raise restriction of 1.5 to 1.7 m. Detailed grading plans will be reviewed by a geotechnical engineer and recommendations will be made, as required.
- Erosion and sediment control measures will be implemented and maintained throughout construction. Adjacent properties and watercourses will be protected from any negative impacts from construction.
- The design for 2275 Mer Bleue Road will be completed in general conformance with the City of Ottawa and MECP Design Guidelines and criteria presented in other background study documents.


Prepared by,
David Schaeffer Engineering Ltd.



Per: Jennifer Ailey, P.Eng.



LEGEND



SITE BOUNDARY

2275 MER BLEUE ROAD

SITE LOCATION



120 Iber Road, Unit 203
Stittsville, ON K2S 1E9
TEL: (613) 836-0856
FAX: (613) 836-7183
www.DSEL.ca

DATE:
JANUARY 2021

SCALE: 1:15000

PROJECT No.:
20-1214

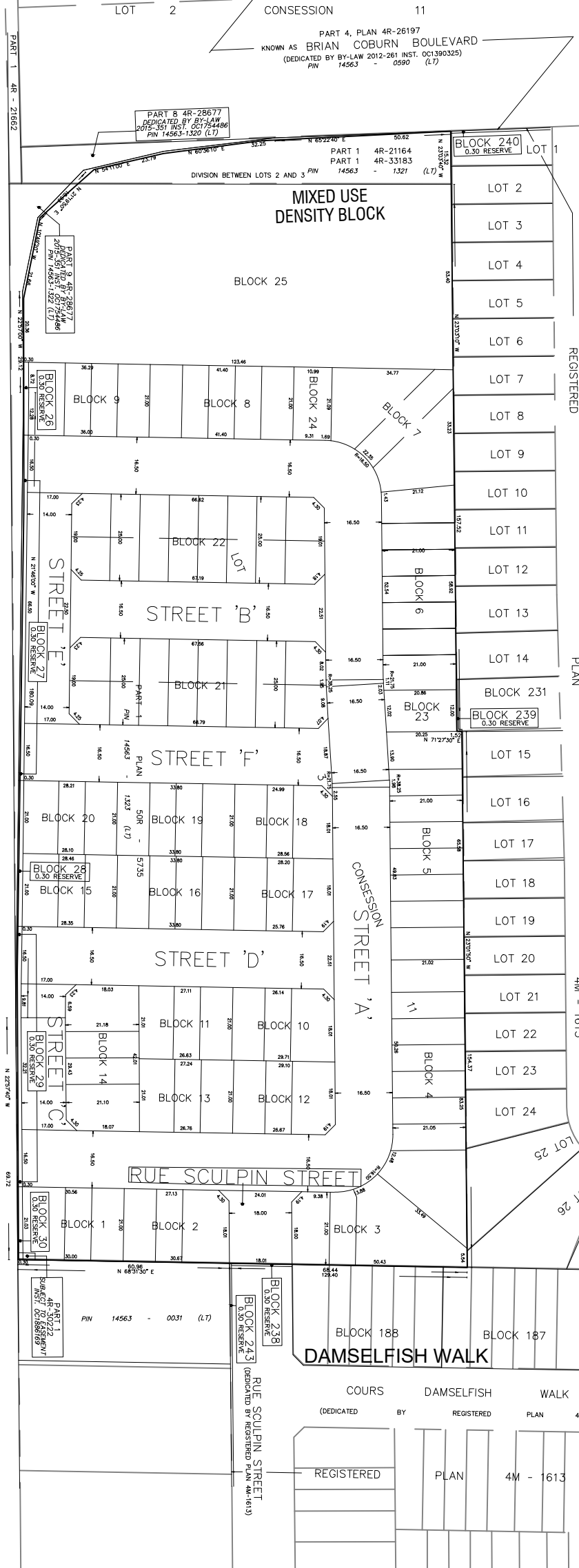
FIGURE: 1

BRIAN COBURN BOULEVARD



MER BLEUE ROAD

ROAD ALLOWANCE BETWEEN TOWNSHIPS OF CUMBERLAND AND GLOUCESTER
 KNOWN AS CHEMIN MER BLEUE ROAD (BY BY-LAW NO. 2116 INST. RR4827 AND BY-LAW NO. 41916 INST. C223380)
 PIN 14563 - 0268 (LT)



DAMSELFISH WALK
 COURS DAMSELFISH WALK
 (DEDICATED BY REGISTERED PLAN 4M-1613)
 REGISTERED PLAN 4M - 1613



120 Iber Road, Unit 103
 Stittsville, ON K2S 1E9
 Tel. (613) 836-0856
 Fax. (613) 836-7183
 www.DSEL.ca

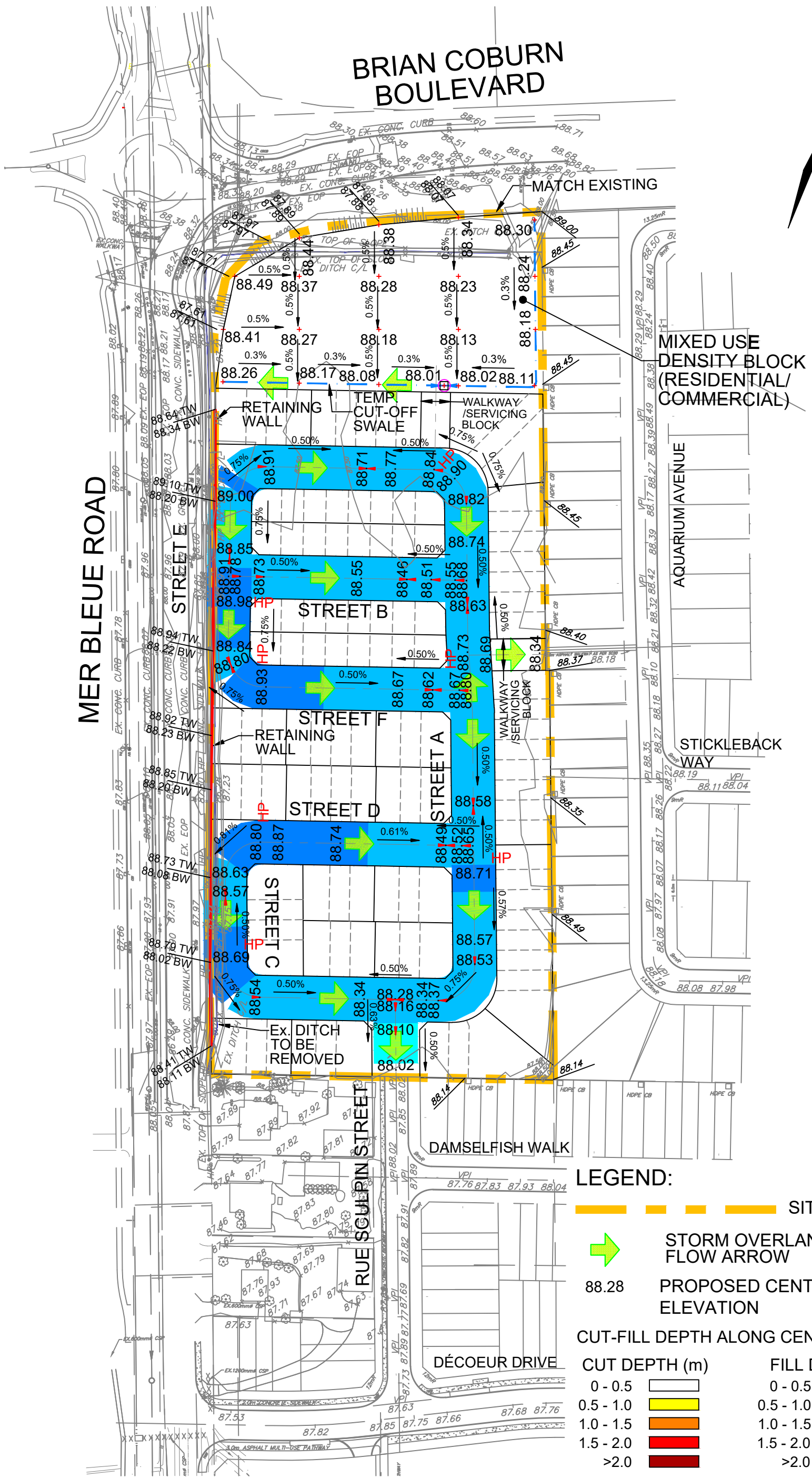
CONCEPT PLAN 2275 MER BLEUE ROAD

DATE: JANUARY 2021
SCALE: 1:1500
PROJECT No.: 20-1214
FIGURE: 2



BRIAN COBURN BOULEVARD













MER BLEUE ROAD



LEGEND:

-  SITE BOUNDARY
-  STORM OVERLAND FLOW ARROW
- 88.28 PROPOSED CENTERLINE ELEVATION
- CUT-FILL DEPTH ALONG CENTER LINE:

CUT DEPTH (m)	FILL DEPTH (m)
0 - 0.5 	0 - 0.5 
0.5 - 1.0 	0.5 - 1.0 
1.0 - 1.5 	1.0 - 1.5 
1.5 - 2.0 	1.5 - 2.0 
>2.0 	>2.0 



120 Iber Road, Unit 103
Stittsville, ON K2S 1E9
Tel. (613) 836-0856
Fax. (613) 836-7183
www.DSEL.ca

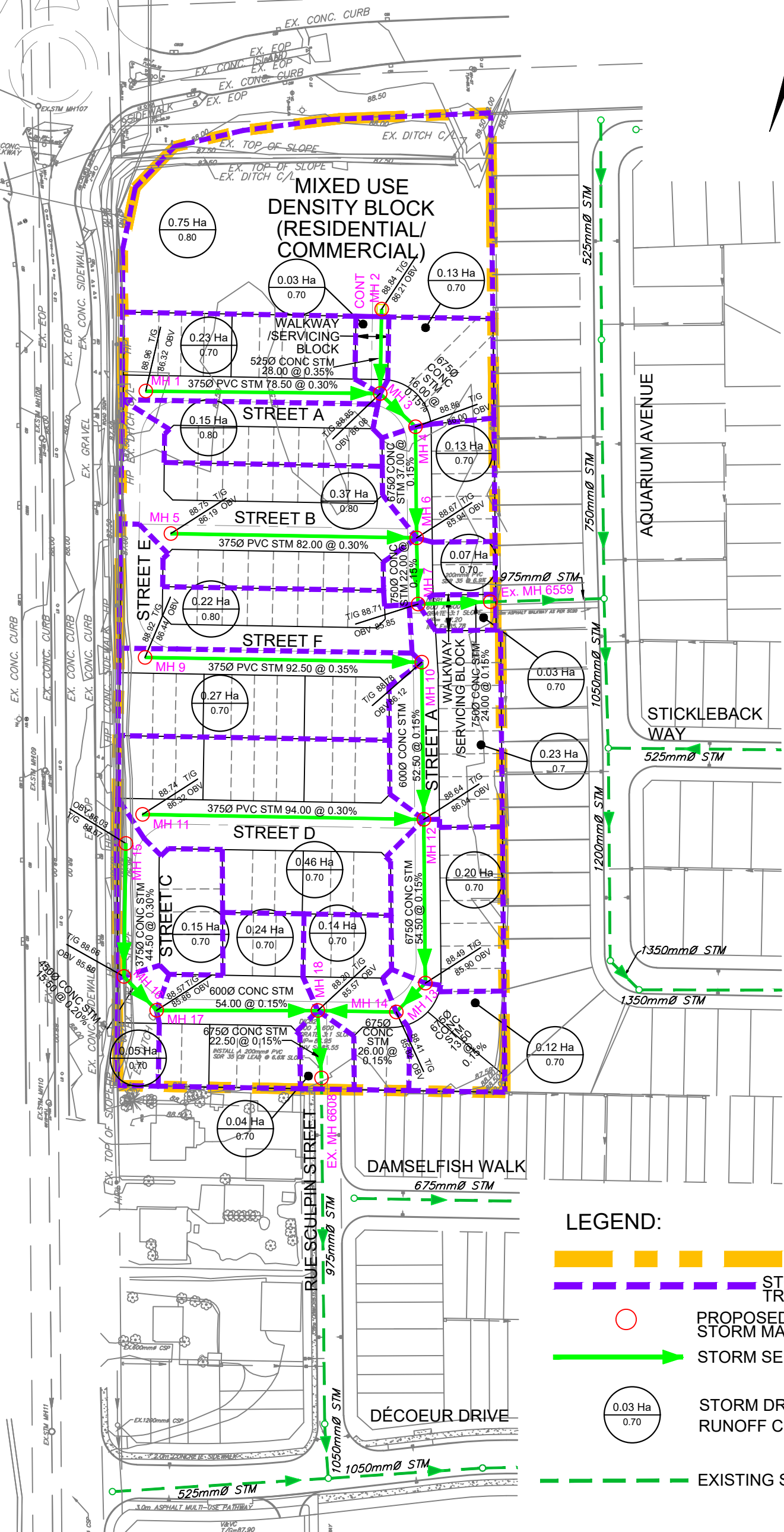
CONCEPT GRADING PLAN 2275 MER BLEUE ROAD

DATE: JANUARY 2021
SCALE: 1:1500
PROJECT No.: 20-1214
FIGURE: 3

BRIAN COBURN BOULEVARD



MER BLEUE ROAD



LEGEND:

- SITE BOUNDARY
- STORM TRIBUTARY BOUNDARY
- PROPOSED STORM MANHOLE
- STORM SERVICING
- STORM DRAINAGE AREA RUNOFF COEFFICIENT
- EXISTING STORM SERVICING



120 Iber Road, Unit 103
Stittsville, ON K2S 1E9
Tel. (613) 836-0856
Fax. (613) 836-7183
www.DSEL.ca

STORM SERVICING PLAN 2275 MER BLEUE ROAD

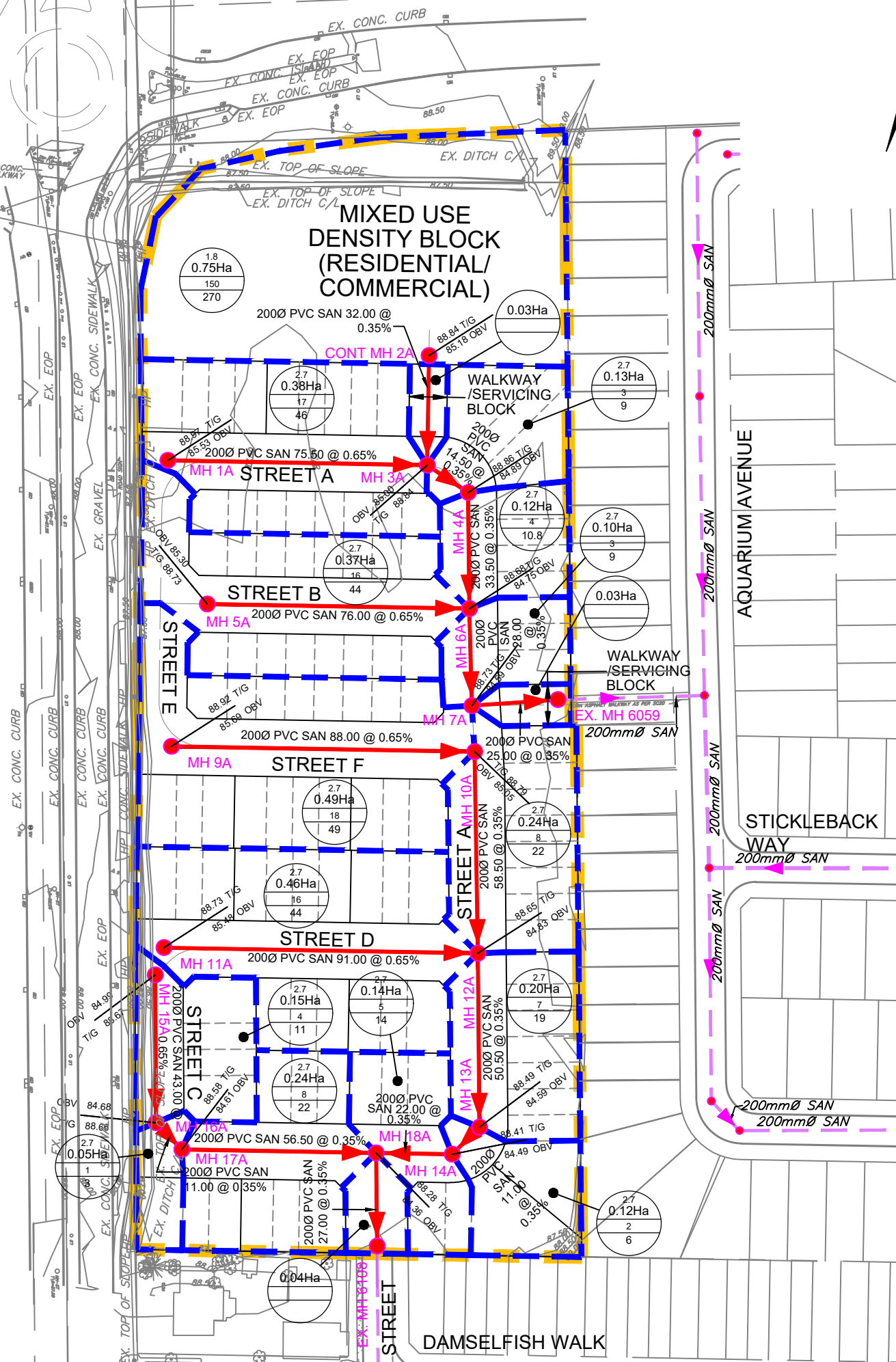
DATE: JANUARY 2021
SCALE: 1:1500
PROJECT No.: 20-1214
FIGURE: 4

BRIAN COBURN BOULEVARD



MER BLEUE ROAD

MIXED USE DENSITY BLOCK (RESIDENTIAL/COMMERCIAL)



AQUARIUM AVENUE

STICKLEBACK WAY

DAMSELFISH WALK

DÉCOEUR DRIVE

RUE SCULPIN STREET

LEGEND:

- - - SITE BOUNDARY
- - - SANITARY TRIBUTARY BOUNDARY
- PROPOSED SANITARY MANHOLE
- SANITARY SERVICING
- 2.7
0.37Ha
16
44 SANITARY DRAINAGE AREA
TOTAL UNITS
TOTAL POPULATION
- - - EXISTING SANITARY SERVICING




120 Iber Road, Unit 103
Stittsville, ON K2S 1E9
Tel. (613) 836-0856
Fax. (613) 836-7183
www.DSEL.ca

SANITARY SERVICING PLAN

2275 MER BLEUE ROAD

DATE: JANUARY 2021
SCALE: 1:1500
PROJECT No.: 20-1214
FIGURE: 5

BRIAN COBURN BOULEVARD



MER BLEUE ROAD

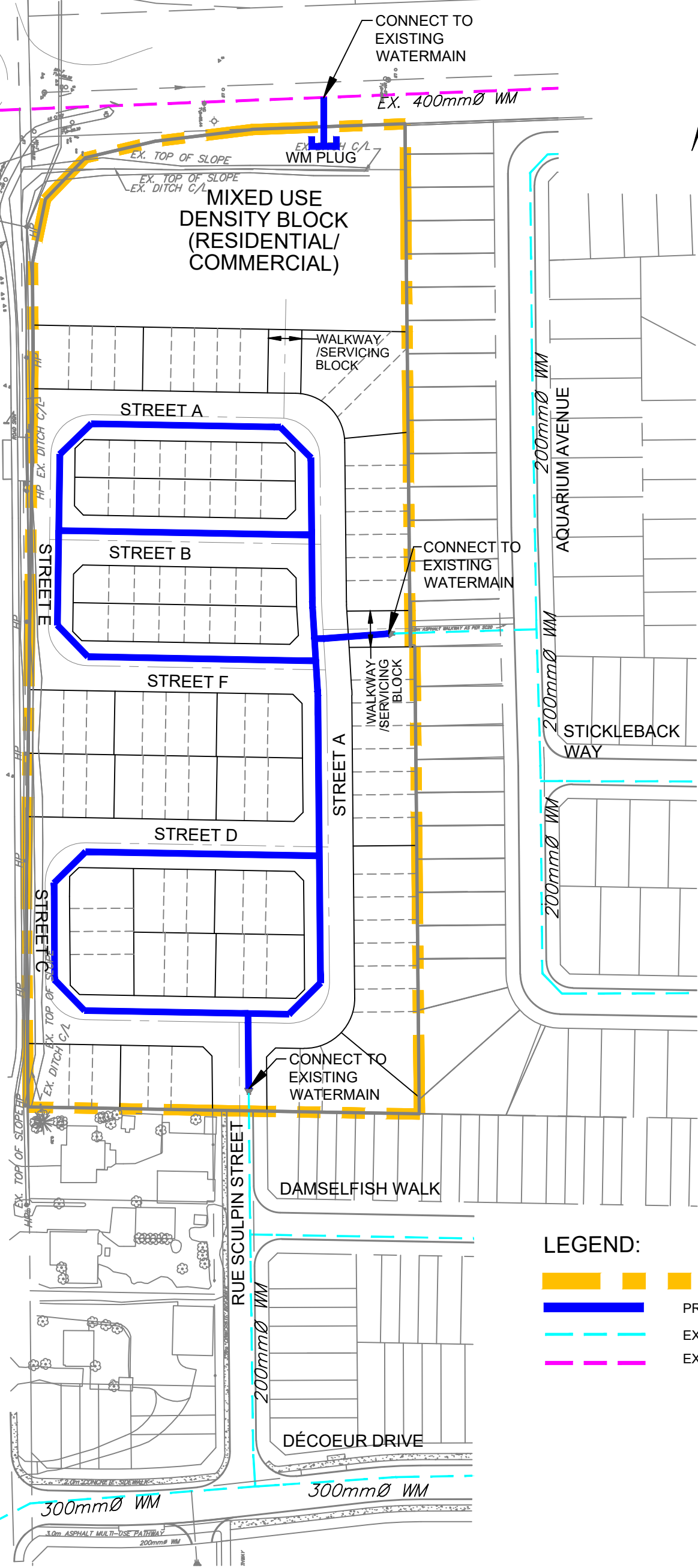
EX. 400mmØ WM

EX. 400mmØ WM

EX. 400mmØ WM

EX. 400mmØ WM

EX. 400mmØ WM



LEGEND:

- SITE BOUNDARY
- PROPOSED LOCAL WATERMAIN
- EXISTING WATERMAIN
- EXISTING 400mmØ WATERMAIN



120 Iber Road, Unit 103
 Stittsville, ON K2S 1E9
 Tel. (613) 836-0856
 Fax. (613) 836-7183
 www.DSEL.ca

WATERMAIN SERVICING PLAN
 2275 MER BLEUE ROAD

DATE: JANUARY 2021
SCALE: 1:1500
PROJECT No.: 20-1214
FIGURE: 6



BRIAN COBURN BOULEVARD

MER BLEUE ROAD

LIMIT OF SUBDIVISION

MIXED USE DENSITY BLOCK (RESIDENTIAL/COMMERCIAL)

SILT CONTROL FENCE

MUD MAT

STREET B

STREET F

STREET D

STREET C

MUD MAT

STREET A

LIMIT OF SUBDIVISION

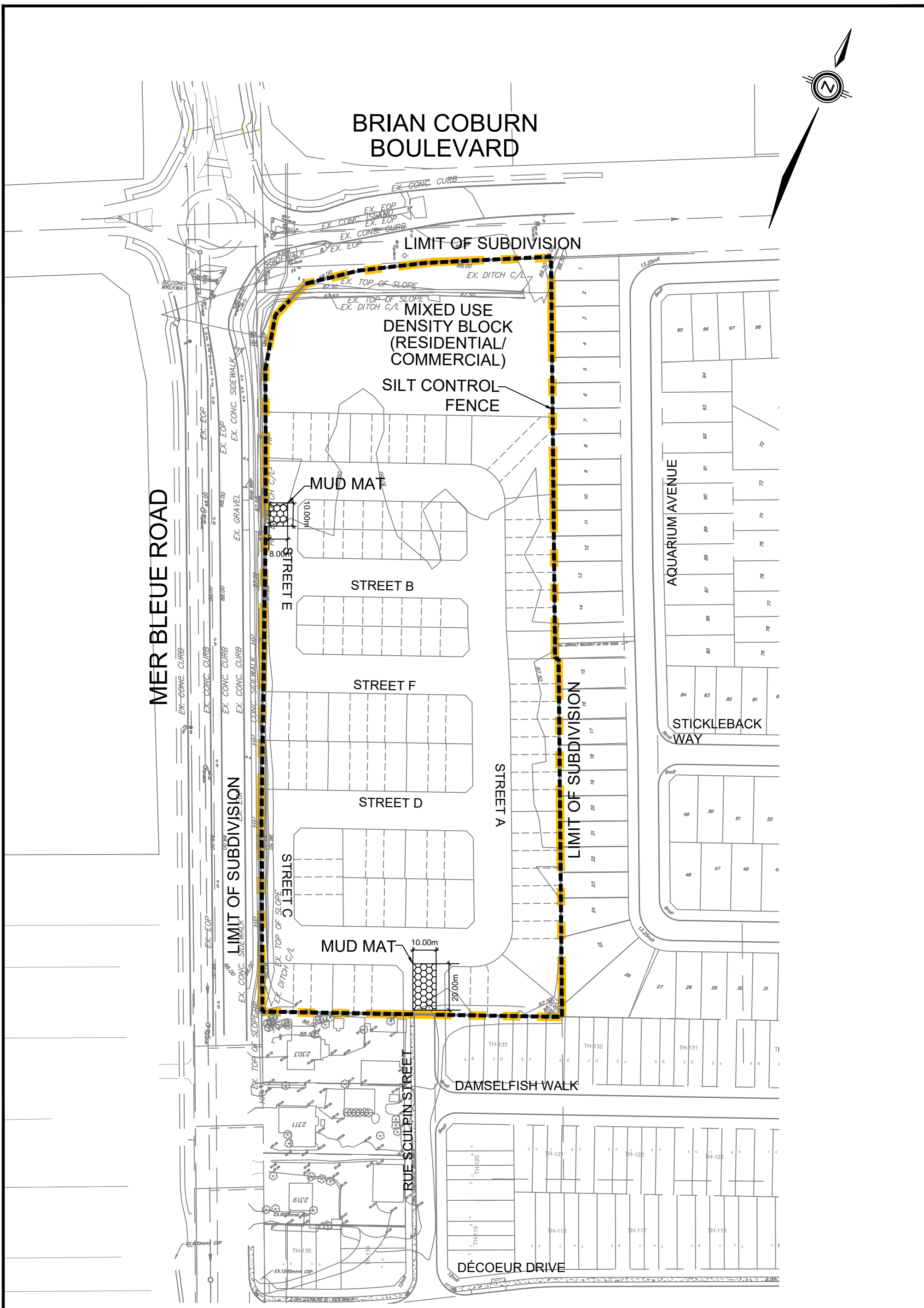
AQUARIUM AVENUE

STICKLEBACK WAY

DAMSELFISH WALK

RUE SCULPIN STREET

DÉCOEUR DRIVE



120 Iber Road, Unit 103
Stittsville, ON K2S 1E9
Tel. (613) 836-0856
Fax. (613) 836-7183
www.DSEL.ca

EROSION AND SEDIMENT CONTROL PLAN 2275 MER BLEUE ROAD

DATE:
JANUARY 2021
SCALE: 1:1500
PROJECT No.:
20-1214
FIGURE: 7

APPENDIX A

Pre-Consultation and Existing Approvals

Anton Udaltsov

From: Belan, Steve <Steve.Belan@ottawa.ca>
Sent: September 30, 2020 5:41 PM
To: Hugo Lalonde; Julie Carrara
Cc: Steve Pichette; Mark Crockford; Andrew Harte
Subject: Pre-con Follow-up - 2275 Mer Bleue
Attachments: Mer Bleue 2275_UD Comments PRE1.docx; Pre-con comments_MerBleue.docx; AODA Checklist.docx; TIA Screening Form.pdf; 170401-S5.pdf; 170401-S4.pdf; 20-09-18_SK-02_Concept_2063.pdf; tree_sensitive_soil_guide_en.pdf

Hello Hugo

Please refer to the below [and/or attached notes] regarding the Pre-Application Consultation (pre-con) Meeting held on September 22, 2020 for the property at 2275 Mer Bleue Road for Major Rezoning/Subdivision in order to allow the development of subdivision consisting of new public streets with street townhouse unit and back to back units and a future mixed-used development block by Caivan Homes. I have also attached the required Plans & Study List for application submission.

Below [and attached] are staff's preliminary comments based on the information available at the time of pre-con meeting:

Planning

- The area is General Urban Area in the OP and a Commercial and Commercial/Residential in the Mer Bleue Community Design Plan
- After reviewing the Mer Bleue Community Design Plan I don't believe that an amendment to the plan as this proposal dose not change the number of high density residential block, change the location of the road or infrastructure network or remove an identified park.
- Zoning amendment will be necessary to rezone a large segment of the property to Residential uses and re-delineate where the mixed-use area will start.
- Subdivision application to create the public streets and development blocks.
- Applicant must now provide a proposed strategy for public consultation as directed by Bill 73
- Planning has concerns that the northern mixed-use (MU) block is being made too small. The three townhouse blocks abutting the MU block overlaps the existing street access to Mer Bleue. The removal of this access would limit the flexibility to develop the MU block.
- Planning will not support 16.5 m ROW in this new development. 18 metre right of ways are to be designed in.
- Window streets are not a preferred option by the City. Dwelling units facing Mer Bleue with a back lane would be preferred.
- The east assess to Aquarium is only wide enough for a pedestrian link. An equal size block will need to line up with this block on your development.
- Would like a more refined concept of how to develop the MU block I think that medical offices could work with the health hub to the north. Could be developed like the offices along CenterPoint Drive.

Urban Design

- Please refer to the attached comments

Engineering

The attached "Pre-application consultation servicing memo" summarizes engineering design considerations as per our discussion. [Ensure the memo addresses all relevant engineering issues.]

Submission Requirements

1. Water Boundary condition requests must include the location of the service and the expected loads required by the proposed development. Please provide the following information:

Location of service connections (MAP)

Type of development and the amount of fire flow required (as per FUS).

Average daily demand: ___ l/s.

Maximum daily demand: ___ l/s.

Maximum hourly daily demand: ___ l/s.

3. Required Plans and Reports:
Submission:

Draft Plan of Subdivision

Concept Plan Showing Proposed Land Uses and Landscaping

Planning Rationale

Draft Streetscaping Plan

Archaeological Resource Assessment (to satisfy a condition of draft approval/approval)

Topographical Plan of Survey with a published bench mark

Grading & Drainage Plan

General Plan of Services

Erosion & Sediment Control Plan

Composite Utility Plan

Design Brief and Stormwater Management Report

Geotechnical Report

Stationary Noise Study

TIA

TCR memo

Phase 1 ESA

Phase 2 ESA (if recommended by the Phase 1)

4. Storm Design
The "Mer Bleue Community Design Plan Infrastructure Servicing Study" and "Avalon West (Neighbourhood 5), Stormwater Management Facility Design Report" prepared by IBI Group recommends that the storm water be conveyed to the existing Storm Water Management (SWM) Basin located south of Neighbourhood 5. N5 SWM Pond.

Design Constraints

The main storm drainage design constraints can be summarized as follows:

Minor System

- i. Storm sewer designed using the rational formula for the 5 year storm using a time of concentration of 10 minutes.
- ii. The inflow rate into the minor system shall be limited to 220 L/s/ha, as per IBI's report.
- iii. Arterial roads area shall be restricted to a 1:10 year storm and a 10 minute inlet time which represents 238 l/s/ha according to IBI's report.

Major System

On street routing and storage area must be provided and illustrated on the grade control plan. This routing must incorporate a maximum 0.35m flow depth on street under either static or dynamic conditions.

Some site Release Rates are currently in place, shown on these plans as 86 L/s via block 231 and Sculpin Street at 76.5 L/s. 162.5 L/s maximum RR.

5. Minimum Drawing and File Requirements- All Plans
Plans are to be submitted on standard A1 size (594mm x 841mm) sheets, utilizing an appropriate Metric scale (1:200, 1:250, 1:300, 1:400, or 1:500).
With all submitted plans provide an individual PDF of the plans unlocked and flattened.
Reports: please provide one complete PDF file of each reports.

*****Note that Mer Bleue and Brian Coburn has no sanitary sewer in available.

Feel free to contact Infrastructure Project Manager, [xx], at [contact information], for follow-up questions.]

Transportation

- Please see the attached comments
- A TIA and Noise Study will be required
- ROW are typically 14.5m for Window streets and 18 m for locals
- The proximity of the access to the roundabout will need further review.

Feel free to contact Transportation Project Manager, [xx], at [contact information], for follow-up questions.

Parkland

- Parkland dedication /Cash-in-lieu of parkland will be based on unit counts and parkland contributions made by the surrounding subdivisions.

Conservation Authority

- The South Nation Conservation Authority will be reviewing the application stormwater quality and quantity criteria.

Other

- Other concerns or notes
- You are encouraged to contact the Ward Councillor, Councillor xx, at [email] about the proposal.

Please refer to the links to "[Guide to preparing studies and plans](#)" and [fees](#) for further information. Additional information is available related to [building permits](#), [development charges](#), and the [Accessibility Design Standards](#). Be aware that other fees and permits may be required, outside of the development review process. You may obtain background drawings by contacting informationcentre@ottawa.ca.

These pre-con comments are valid for one year. If you submit a development application(s) after this time, you may be required to meet for another pre-consultation meeting and/or the submission requirements may change. You are as well encouraged to contact us for a follow-up meeting if the plan/concept will be further refined.

Please do not hesitate to contact me if you have any questions.

Regards,

Steve Belan

Steve Belan, MCIP, RPP

Planner Planning Services, Development Review Services

Planning, Infrastructure and Economic Development

City of Ottawa / Ville d'Ottawa

110 Laurier Avenue West, 4th Floor / 110, avenue Laurier Ouest, 4e étage

Ottawa, ON K1P 1J1

Telephone / tél.: 613-580-2424 ext./poste 27591

E-mail / courriel: Steve.Belan@ottawa.ca

'

This e-mail originates from the City of Ottawa e-mail system. Any distribution, use or copying of this e-mail or the information it contains by other than the intended recipient(s) is unauthorized. Thank you.

Le présent courriel a été expédié par le système de courriels de la Ville d'Ottawa. Toute distribution, utilisation ou reproduction du courriel ou des renseignements qui s'y trouvent par une personne autre que son destinataire prévu est interdite. Je vous remercie de votre collaboration.

'

AMENDED ENVIRONMENTAL COMPLIANCE APPROVAL

NUMBER 6142-BEJHCE
Issue Date: August 1, 2019

Minto Communities Inc.
180 Kent Street, Unit 200
Ottawa, Ontario
K1P 0B6

Site Location: Avalon West (Neighbourhood 5) Stormwater Management Pond Expansion
Part of Lot 4, Concession 11 (Cumberland)
City of Ottawa, Ontario

You have applied under section 20.2 of Part II.1 of the Environmental Protection Act, R.S.O. 1990, c. E. 19 (Environmental Protection Act) for approval of:

modifications to existing stormwater management Works to serve Summerside South - Phase 1 development, located in the City of Ottawa, for the collection, transmission, treatment and disposal of stormwater runoff from a total catchment area of 255.90 hectares, to provide Enhanced Level water quality protection and erosion control, and to attenuate post-development peak flows to pre-development peak flows for all storm events up to and including the 100-year storm event, discharging to McKinnon's Creek, consisting of the following:

- **stormwater management facility (catchment area 255.90 hectares):** wet pond expansion with one (1) new sediment forebay, located south of Brian Coburn Boulevard, between Tenth Line Road and Mer Bleue Road, having a permanent storage volume of 106,087 cubic metres, an extended detention volume of 20,511 cubic metres, and a total storage volume of 217,211 cubic metres including the permanent pool, at a total depth of 3.60 metres, an additional outlet structure comprised of a 3.5 metre long concrete weir equipped with a 1,200 millimetre diameter storm outlet pipe, allowing a maximum discharge of 12,900 litres per second and 17,476 litres per second under the 100-year storm event to Points C and E, respectively, in McKinnon's Creek, located immediately behind Blocks 118 to 128, and Blocks 482 and 485;

Previous Works:

- **grassed swale:** a 300 metre long grassed conveyance ditch constructed on municipal land from the outlet of the existing Western Trunk Storm Sewer, designed to accommodate the run-off up to the 100-year storm

event from a catchment area of 6.59 hectares, having a maximum ponding depth of 1.61 metres, a bottom width of 1 metre, a top width of 24 metres, and 3:1 side slopes, complete with an inlet rip-rap lined 20 metres long and 10 metres wide plunge pool, discharging to the sediment forebay of the stormwater management facility;

including erosion/sedimentation control measures during construction and all other controls and appurtenances essential for the proper operation of the aforementioned Works;

all in accordance with the submitted application and supporting documents listed in Schedule "A" forming part of this Approval.

For the purpose of this environmental compliance approval, the following definitions apply:

Definitions:

1. "Approval" means this entire document and any schedules attached to it, and the application;
2. "Director" means a person appointed by the Minister pursuant to section 5 of the EPA for the purposes of Part II.1 of the EPA;
3. "District Manager" means the District Manager of the appropriate local District Office of the Ministry, where the Works are geographically located;
4. "EPA" means the *Environmental Protection Act*, R.S.O. 1990, c.E.19, as amended;
5. "Ministry" means the ministry of the government of Ontario responsible for the EPA and OWRA and includes all officials, employees or other persons acting on its behalf;
6. "Owner" means Minto Communities Inc., and includes its successors and assignees;
7. "OWRA" means the *Ontario Water Resources Act*, R.S.O. 1990, c. O.40, as amended;
8. "Previous Works" means those portions of the sewage Works previously approved under an Approval;
9. "Works" means the sewage Works described in the Owner's application, and this Approval.

You are hereby notified that this environmental compliance approval is issued to you subject to the terms and conditions outlined below:

TERMS AND CONDITIONS

1. GENERAL CONDITIONS

1. The Owner shall ensure that any person authorized to carry out work on or operate any aspect of the Works is notified of this Approval and the conditions herein and shall take all reasonable measures to ensure any such person complies with the same.
2. Except as otherwise provided by these Conditions, the Owner shall design, build, install, operate and maintain the Works in accordance with the description given in this Approval, and the application for approval of the Works.
3. Where there is a conflict between a provision of any document in the schedule referred to in this Approval and the conditions of this Approval, the conditions in this Approval shall take precedence, and where there is a conflict between the documents in the schedule, the document bearing the most recent date shall prevail.
4. Where there is a conflict between the documents listed in Schedule "A" and the application, the application shall take precedence unless it is clear that the purpose of the document was to amend the application.
5. The conditions of this Approval are severable. If any condition of this Approval, or the application of any requirement of this Approval to any circumstance, is held invalid or unenforceable, the application of such condition to other circumstances and the remainder of this Approval shall not be affected thereby.

2. EXPIRY OF APPROVAL

1. This Approval will cease to apply to those parts of the Works which have not been constructed within five (5) years of the date of this Approval.
2. In the event that completion and commissioning of any portion of the Works is anticipated to be delayed beyond the specified expiry period, the Owner shall submit an application of extension to the expiry period, at least twelve (12) months prior to the end of the period. The application for extension shall include the reason(s) for the delay, whether there is any design change(s) and a review of whether the standards applicable at the time of Approval of the Works are still applicable at the time of request for extension, to ensure the ongoing protection of the environment.

3. CHANGE OF OWNER

1. The Owner shall notify the District Manager and the Director, in writing, of any of the following changes within thirty (30) days of the change occurring:
 - a. change of Owner;

- b. change of address of the Owner;
 - c. change of partners where the Owner is or at any time becomes a partnership, and a copy of the most recent declaration filed under the *Business Names Act*, R.S.O. 1990, c.B17 shall be included in the notification to the District Manager; or
 - d. change of name of the corporation where the Owner is or at any time becomes a corporation, and a copy of the most current information filed under the *Corporations Information Act*, R.S.O. 1990, c. C39 shall be included in the notification to the District Manager.
2. In the event of any change in ownership of the Works, other than a change to a successor municipality, the Owner shall notify in writing the succeeding owner of the existence of this Approval, and a copy of such notice shall be forwarded to the District Manager and the Director.
 3. The Owner shall ensure that all communications made pursuant to this condition refer to the number at the top of this Approval.

4. OPERATION AND MAINTENANCE

1. If applicable, any proposed storm sewers or other stormwater conveyance in this Approval can be constructed but not operated until the proposed stormwater management facilities in this Approval or any other Approval that are designed to service the storm sewers or other stormwater conveyance are in operation.
2. The Owner shall make all necessary investigations, take all necessary steps and obtain all necessary approvals so as to ensure that the physical structure, siting and operations of the Works do not constitute a safety or health hazard to the general public.
3. The Owner shall inspect and ensure that the design minimum liquid retention volume is maintained in the Works at all times, except when maintenance is required.
4. The Owner shall undertake an inspection of the condition of the Works, at least once a year, and undertake any necessary cleaning and maintenance to ensure that sediment, debris and excessive decaying vegetation are removed from the Works to prevent the excessive build-up of sediment, oil/grit, debris and/or decaying vegetation, to avoid reduction of the capacity and/or permeability of the Works, as applicable. The Owner shall also regularly inspect and clean out the inlet to and outlet from the Works to ensure that these are not obstructed.
5. The Owner shall construct, operate and maintain the Works with the objective that the effluent from the Works is essentially free of floating and settleable solids and does not contain oil or any other substance in amounts sufficient to create a visible film, sheen,

foam or discoloration on the receiving waters.

6. The Owner shall maintain a logbook to record the results of these inspections and any cleaning and maintenance operations undertaken, and shall keep the logbook at the Owner's administrative office for inspection by the Ministry. The logbook shall include the following:
 - a. the name of the Works; and
 - b. the date and results of each inspection, maintenance and cleaning, including an estimate of the quantity of any materials removed and method of clean-out of the Works.
7. The Owner shall prepare an operations manual prior to the commencement of operation of the Works that includes, but is not necessarily limited to, the following information:
 - a. operating and maintenance procedures for routine operation of the Works;
 - b. inspection programs, including frequency of inspection, for the Works and the methods or tests employed to detect when maintenance is necessary;
 - c. repair and maintenance programs, including the frequency of repair and maintenance for the Works;
 - d. contingency plans and procedures for dealing with potential spills and any other abnormal situations and for notifying the District Manager; and
 - e. procedures for receiving, responding and recording public complaints, including recording any follow-up actions taken.
8. The Owner shall maintain the operations manual current and retain a copy at the Owner's administrative office for the operational life of the Works. Upon request, the Owner shall make the manual available to Ministry staff.

5. TEMPORARY EROSION AND SEDIMENT CONTROL

1. The Owner shall install and maintain temporary sediment and erosion control measures during construction and conduct inspections once every two (2) weeks and after each significant storm event (a significant storm event is defined as a minimum of 25 mm of rain in any 24 hours period). The inspections and maintenance of the temporary sediment and erosion control measures shall continue until they are no longer required and at which time they shall be removed and all disturbed areas reinstated properly.
2. The Owner shall maintain records of inspections and maintenance which shall be made available for inspection by the Ministry, upon request. The record shall include the name of the inspector, date of inspection, and the remedial measures, if any, undertaken to

maintain the temporary sediment and erosion control measures.

6. REPORTING

1. One (1) week prior to the start-up of the operation of the Works, the Owner shall notify the District Manager (in writing) of the pending start-up date.
2. The Owner shall, upon request, make all reports, manuals, plans, records, data, procedures and supporting documentation available to Ministry staff.
3. The Owner shall prepare a performance report within ninety (90) days following the end of the period being reported upon, and submit the report(s) to the District Manager when requested. The first such report shall cover the first annual period following the commencement of operation of the Works and subsequent reports shall be prepared to cover successive annual periods following thereafter. The reports shall contain, but shall not be limited to, the following information:
 - a. a description of any operating problems encountered and corrective actions taken;
 - b. a summary of all maintenance carried out on any major structure, equipment, apparatus, mechanism or thing forming part of the Works, including an estimate of the quantity of any materials removed from the Works;
 - c. a summary of any complaints received during the reporting period and any steps taken to address the complaints;
 - d. a summary of all spill or abnormal discharge events; and
 - e. any other information the District Manager requires from time to time.

7. RECORD KEEPING

1. The Owner shall retain for a minimum of five (5) years from the date of their creation, all records and information related to or resulting from the operation, maintenance and monitoring activities required by this Approval.

Schedule "A"

1. Application for Environmental Compliance Approval, dated June 28, 2019, received on July 4, 2019, submitted by Minto Communities Inc.;
2. Transfer of Review Letter of Recommendation, dated June 28, 2019, revised on July 24, 2019, and signed by Jeff McEwen, P. Eng., Manager, Development Review East Branch, City of Ottawa, including the following supporting documents:
 - a. Final Plans and Specifications prepared by David Schaeffer Engineering Ltd.
 - b. Stormwater Management Report prepared by David Schaeffer Engineering Ltd.
3. Email received on July 19, 2019 from Jeff McEwen, P. Eng., City of Ottawa.
4. Email received on July 23, 2019 from Kate Anderson, E.I.T., David Schaeffer Engineering Ltd.
5. Emails received on July 22, 2019, July 24, 2019, and July 30, 2019 from Will Curry, C.E.T., City of Ottawa.
6. Emails received on July 30, 2019 from Jennifer Ailey, P. Eng., David Schaeffer Engineering Ltd.
7. Application for Approval of Municipal and Private Sewage Works, dated August 13, 2007, with cover letter and Attachments 2, 3, and 4 from Charles Warnock, Program Manager, Infrastructure Approvals, City of Ottawa, dated October 4, 2007 and received on October 9, 2007;
8. Taggart Realty Management: Neighbourhood 5 - East Urban Community Interim Stormwater Management Report, prepared by IBI Group, dated July 2007 and received on August 14, 2007;
9. Set of engineering drawings for Neighbourhood 5 Interim SWM Facility, (Contract No. 12130), prepared by IBI Group, dated July 2007;
10. Revised Drawing No. 100A, Neighbourhood 5 Interim SWM Facility, (Project No. 12130), prepared by IBI Group, dated April 7, 2008;
11. Letter from Robert W. Wingate of IBI Group to the Ministry, dated November 9, 2007;
12. Letter from Peter Deir of IBI Group to the Ministry, dated November 13, 2007;
13. Letter from Ted Phillips of Taggart Investments to the Ministry, dated December 18,

2007;

14. Written procedure issued March 6, 2008 and cosigned by Robert W. Wingate of IBI Group and Ted Edward Phillips of Taggart Realty;
15. Application for Approval of Municipal and Private Sewage Works, dated November 6, 2009 and received on November 19, 2009, Neighbourhood 5 Phase II Interim Stormwater Management Report, dated August 2009, and drawings and addendum documents prepared and submitted by IBI Group;
16. Application for Approval of Municipal and Private Sewage Works, dated March 1, 2011 and received on March 5, 2011, and final plans and specifications prepared by IBI Group;
17. Application for Amended Environmental Compliance Approval, dated March 19, 2013 and received on March 21, 2013, submitted by the City of Ottawa;
18. Avalon West (Neighbourhood 5) Interim Stormwater Management Report, dated March 2013, prepared by IBI Group;
19. Engineering Drawings 104, dated February 27, 2012, and 700A, dated February 21, 2012, prepared by IBI Group;
20. E-mail from Rikke Brown of IBI Group to the Ministry, dated May 22, 2013;
21. E-mail from Rikke Brown of IBI Group to the Ministry, dated May 23, 2013;
22. Application for Environmental Compliance Approval, dated November 1, 2013 and received on January 7, 2014, submitted by the City of Ottawa;
23. Avalon West (Neighbourhood 5) Stormwater Management Facility Design, Revision 5, dated October 2013, prepared by IBI Group;
24. Set of Engineering Drawings (14 drawings) for Avalon West (Neighbourhood 5) SWM Facility, dated September 19, 2013, prepared by IBI Group;
25. Copy of letter from James Holland of South Nation Conservation to Minto Communities Inc., dated November 25, 2013;
26. E-mail from Peter Deir of IBI Group to the Ministry, dated July 9, 2014;
27. Application for Environmental Compliance Approval, dated June 8, 2015 and received on June 24, 2015, submitted by the City of Ottawa;
28. Stormwater Management Report for Summerside West Phase 1, dated June 2015,

prepared by J.F. Sabourin and Associates Inc.;

29. Copy of memorandum from IBI Group to David Schaeffer Engineering Ltd., dated November 3, 2014;
30. Copy of e-mail from Mathieu Leblanc of South Nation Conservation to David Schaeffer Engineering Ltd., dated June 23, 2015;
31. E-mail from Jennifer Ailey of David Schaeffer Engineering Ltd. to the Ministry, dated September 2, 2015;
32. E-mail from Peter Deir of IBI Group to the Ministry, dated September 17, 2015; and
33. E-mail from Jennifer Ailey of David Schaeffer Engineering Ltd. to the Ministry, dated September 30, 2015.

The reasons for the imposition of these terms and conditions are as follows:

1. Condition 1 is imposed to ensure that the Works are constructed and operated in the manner in which they were described and upon which approval was granted. This condition is also included to emphasize the precedence of conditions in the Approval and the practice that the Approval is based on the most current document, if several conflicting documents are submitted for review.
2. Condition 2 is included to ensure that, when the Works are constructed, the Works will meet the standards that apply at the time of construction to ensure the ongoing protection of the environment.
3. Condition 3 is included to ensure that the Ministry records are kept accurate and current with respect to the approved Works and to ensure that subsequent owners of the Works are made aware of the Approval and continue to operate the Works in compliance with it.
4. Condition 4 is included as regular inspection and necessary removal of sediment and excessive decaying vegetation from the Works are required to mitigate the impact of sediment, debris and/or decaying vegetation on the treatment capacity of the Works. The Condition also ensures that adequate storage is maintained in the Works at all times as required by the design. Furthermore, this Condition is included to ensure that the Works are operated and maintained to function as designed.
5. Condition 5 is included as installation, regular inspection and maintenance of the temporary sediment and erosion control measures is required to mitigate the impact on the downstream receiving watercourse during construction until they are no longer required.
6. Condition 6 is included to provide a performance record for future references, to ensure that the Ministry is made aware of problems as they arise, and to provide a compliance record for all the terms and conditions outlined in this Approval, so that the Ministry can work with the Owner in resolving any problems in a timely manner.
7. Condition 7 is included to require that all records are retained for a sufficient time period to adequately evaluate the long-term operation and maintenance of the Works.

Upon issuance of the environmental compliance approval, I hereby revoke Approval No(s). 1339-A28J6Z issued on October 2, 2015.

In accordance with Section 139 of the Environmental Protection Act, you may by written Notice served upon me and the Environmental Review Tribunal within 15 days after receipt of this Notice, require a hearing by the Tribunal. Section 142 of the Environmental Protection Act provides that the Notice requiring the hearing shall state:

- a. The portions of the environmental compliance approval or each term or condition in the environmental compliance approval in respect of which the hearing is required, and;
- b. The grounds on which you intend to rely at the hearing in relation to each portion appealed.

Pursuant to subsection 139(3) of the Environmental Protection Act, a hearing may not be required with respect to any terms and conditions in this environmental compliance approval, if the terms and conditions are substantially the same as those contained in an approval that is amended or revoked by this environmental compliance approval.

The Notice should also include:

1. The name of the appellant;
2. The address of the appellant;
3. The environmental compliance approval number;
4. The date of the environmental compliance approval;
5. The name of the Director, and;
6. The municipality or municipalities within which the project is to be engaged in.

And the Notice should be signed and dated by the appellant.

This Notice must be served upon:

The Secretary*
Environmental Review Tribunal
655 Bay Street, Suite 1500
Toronto, Ontario
M5G 1E5

AND

The Director appointed for the purposes of Part II.1 of the Environmental Protection Act
Ministry of the Environment, Conservation and Parks
135 St. Clair Avenue West, 1st Floor
Toronto, Ontario
M4V 1P5

* Further information on the Environmental Review Tribunal's requirements for an appeal can be obtained directly from the Tribunal at: Tel: (416) 212-6349, Fax: (416) 326-5370 or www.ert.gov.on.ca

The above noted activity is approved under s.20.3 of Part II.1 of the Environmental Protection Act.

DATED AT TORONTO this 1st day of August, 2019



A. Ahmed

Aziz Ahmed, P.Eng.

Director

appointed for the purposes of Part II.1 of the
Environmental Protection Act

CA/

c: District Manager, MECP Ottawa
Clerk, City of Ottawa

Jeff McEwen, P. Eng., Manager, Development Review East Branch, City of Ottawa

William Curry, C.E.T., Planning, Infrastructure and Economic Development, City of Ottawa

Brent Strachan, A.S.O., Minto Communities Inc.

Jennifer Ailey, David Schaeffer Engineering Ltd.

AMENDED ENVIRONMENTAL COMPLIANCE APPROVALNUMBER 7375-A8QGEU
Issue Date: April 12, 2016

City of Ottawa
800 Green Creek Drive
Ottawa, Ontario
K1J 1K6

Site Location: Tenth Line Pump Station
2428 Tenth Line Road
Lot Pt. 3, Concession 11
Geographic Township of Cumberland
City of Ottawa

You have applied under section 20.2 of Part II.1 of the Environmental Protection Act, R.S.O. 1990, c. E. 19 (Environmental Protection Act) for approval of:

amendment to the wastewater infrastructure Works to include modifications in an existing sewage Works (identified under "Previous Works"), consisting of sanitary sewer, sewage pumping station and forcemain as follows:

Proposed Works:

Revisions to the Tenth Line Pump Station, consisting of the following:

- revised tributary drainage area to include the addition of 32 hectares (ha) of Mattamy Summerside West Lands, 23 ha of Minto Urban Expansion Lands and 15.6 Ha of future development lands (Mer Blue Expansion Area 10);
- installation of a new reversed slope 1050 mm diameter concrete sanitary overflow pipe (from Station 0+000.000 to Station 0+036.141) connecting existing sanitary MH 10128 to proposed storm MH 700, discharging overflow to the existing Avalon West (N5) Stormwater Management Pond;
- installation of a new 2400 mm diameter monitoring manhole for access to a velocity-area type flow meter for overflow monitoring that is connected to the sanitary pumping station and the City of Ottawa SCADA network;

- installation of an ultrasonic depth sensor in the existing sanitary MH 10128 that is connected to the sanitary pumping station and the City of Ottawa SCADA network;
- decommissioning of existing overflows from sanitary MH 512 on Harvest Valley Avenue, sanitary MH 284 on Frank Cauley Way and Sanitary MH 100A at the intersection of Brian Coburn Boulevard and Strasbourg Street;

Previous Works:

Inlet Gravity Sanitary Sewer

A 675 mm diameter inlet gravity concrete sanitary sewer constructed on Tenth Line Road servicing Avalon South Subdivision (N4), from Street 31 (80 m south of the pump station) and a stubbed section of gravity sewer for future connection from Neighbourhood 5 (N5) and the Bilberry Creek Industrial Park (BCIP);

Sewage Pump Station

A sanitary sewage pump station with a rated firm capacity of 425 L/s constructed to serve the N4, N5, and the BCIP, comprising of an in-ground cast-in-place wet well located on East side of Tenth Line Road, 2000 m south of Innes Road consisting of the following:

- A cast-in-place bypass chamber located immediately upstream of the wetwell, equipped with two (2) aluminium air vents, flushing connection, isolation valve, pump rails, and process piping;
- Sewage in-flow to the wetwell is directed through an aluminium trash basket;
- A cast-in-place wetwell equipped with three (3) 45 kW (60 HP) submersible pumps (two duty and one standby) of the non-clog type, each pump is capable of pumping up to 170 L/s in the smallest forcemain at 20 m TDH, complete with soft starters, an ultrasonic transducer for liquid level measurement and pump control together with a Multitrode sensor as backup;
- The wetwell is equipped with two (2) aluminum vents, complete with bird screens and one (1) external blower for ventilation;
- The valve room located in the basement is equipped with a common header, which splits into two forcemains (300 mm and 400 mm), equipped with two (2) electromagnetic flow meters, pressure surge relief valve, and swab launcher for forcemain cleaning;
- A 200 kW diesel engine generator set for standby power during emergencies located within the existing above ground control building, including a 1250 L capacity fuel storage facility located with a spill containment area;
- An offsite overflow connection located at the intersection of Street 6 and Street 31 from sanitary sewer (SAMH511) to the storm sewer (STMH543) with an emergency overflow float alarm at the wetwell;

- The control building has electrical and control equipment, including a new Supervisory Control and Data Acquisition (SCADA) system;
- The station is equipped with a 100 mm diameter watermain complete with backflow prevention for washroom facilities; yard hydrant and flushing connection in the bypass chamber constructed 300 mm above the overflow elevation;

Sewage Forcemains

Two parallel polyvinyl chloride (PVC) sanitary forcemains, 300 mm and 400 mm diameter, constructed from the control building to the west side of Tenth Line Road. The forcemains convey flow north 300 m to Street 45 (Vista Park Drive) in the Avalon South Subdivision, where the sewage outlets to a gravity trunk sewer;

including erosion/sedimentation control measures during construction and all other controls and appurtenances essential for the proper operation of the aforementioned Works;

All in accordance with the submitted Environmental Compliance Approval (ECA) application dated (1) March 03, 2016, including all other supporting documents prepared by David Schaeffer Engineering Ltd., and (2) dated July 5, 2005, including all other supporting documents prepared by Stantec Consulting Limited, forming part of this approval.

For the purpose of this environmental compliance approval, the following definitions apply:

"Act" means the Ontario Water Resources Act, R.S.O. 1990, Chapter 0.40, as amended;

"Approval" means this entire document including the application and any supporting documents listed in any schedules in this Approval;

"BOD5" (also known as TBOD5) means five day biochemical oxygen demand measured in an unfiltered sample and includes carbonaceous and nitrogenous oxygen demand;

"Director" means a person appointed by the Minister pursuant to section 5 of the Environmental Protection Act for the purposes of Part II.1 of the Environmental Protection Act;

"E. Coli" refers to the thermally tolerant forms of Escherichia that can survive at 44.5 degrees Celsius;

"Emergency Situation" means a structural, mechanical or electrical failure that causes a temporary reduction in the capacity of the Sewage Pumping Station or an unforeseen flow condition that may result in:

- a) danger to the health or safety of any person; or
- b) injury or damage to any property, or serious risk of injury or damage to any property.

"EPA" means the Environmental Protection Act, R.S.O. 1990, c.E.19, as amended;

"Event" in the context the Sewage Pumping Station located outside the Sewage Treatment Plant, means an

action or occurrence, at the Sewage Pumping Station that causes a Sewage Pumping Station Overflow. An Event ends when there is no recurrence of a Sewage Pumping Station Overflow in the 12-hour period following the last Sewage Pumping Station Overflow. Two Events are separated by at least 12 hours during which there has been no recurrence of a Sewage Pumping Station Overflow;

"Limited Operational Flexibility" (LOF) means the Modifications that the Owner is permitted to make to the Works under this Approval;

"Ministry" means the ministry of the government of Ontario responsible for the Environmental Protection Act and the Ontario Water Resources Act and includes all officials, employees or other persons acting on its behalf;

"Notice of Modifications" means the form entitled "Notice of Modifications to Sewage Works" included in Schedule "A";

"Owner" means City of Ottawa and includes its successors and assignees;

"Previous Works" means those portions of the sewage Works previously approved under an Approval;

"Professional Engineer" means a person entitled to practise as a Professional Engineer in the Province of Ontario under a licence issued under the Professional Engineers Act;

"Sewage Pumping Station Overflow" means any discharge from a Sewage Pumping Station located outside the Sewage Treatment Plant that does not undergo any treatment or only receives partial treatment before it is discharged to the environment;

"Substantial Completion" has the same meaning as "substantial performance" in the Construction Lien Act;

"Works" means the sewage works described in the Owner's application(s) and this Approval.

You are hereby notified that this environmental compliance approval is issued to you subject to the terms and conditions outlined below:

TERMS AND CONDITIONS

1. GENERAL PROVISIONS

(1) The Owner shall ensure that any person authorized to carry out work on or operate any aspect of the Works is notified of this Approval and the Conditions herein and shall take all reasonable measures to ensure any such person complies with the same.

(2) Except as otherwise provided by these Conditions, the Owner shall design, build, install, operate and maintain the Works in accordance with the description given in this Approval, and the application for approval of the Works.

(3) Where there is a conflict between a provision of any submitted document referred to in this Approval

and the Conditions of this Approval, the Conditions in this Approval shall take precedence, and where there is a conflict between the listed submitted documents, the document bearing the most recent date shall prevail.

(4) Where there is a conflict between the listed submitted documents, and the application, the application shall take precedence unless it is clear that the purpose of the document was to amend the application.

(5) The Conditions of this Approval are severable. If any Condition of this Approval, or the application of any requirement of this Approval to any circumstance, is held invalid or unenforceable, the application of such Condition to other circumstances and the remainder of this Approval shall not be affected thereby.

(6) The issuance of, and compliance with the Conditions of this Approval does not:

(a) relieve any person of any obligation to comply with any provision of any applicable statute, regulation or other legal requirement, including, but not limited to, the obligation to obtain approval from the local conservation authority necessary to construct or operate the sewage Works;
or

(b) limit in any way the authority of the Ministry to require certain steps be taken to require the Owner to furnish any further information related to compliance with this Approval.

2. EXPIRY OF APPROVAL

(1) This Approval will cease to apply to those parts of the Works which have not been constructed within **five (5) years** of the date of this Approval.

3. CHANGE OF OWNER

(1) The Owner shall notify the Director, in writing, of any of the following changes within **thirty (30) days** of the change occurring:

(a) change of Owner;

(b) change of address of the Owner;

(c) change of partners where the Owner is or at any time becomes a partnership, and a copy of the most recent declaration filed under the Business Names Act, R.S.O. 1990, c. B17 shall be included in the notification to the Director;

(d) change of name of the corporation where the Owner is or at any time becomes a corporation, and a copy of the most current information filed under the Corporations Information Act, R.S.O. 1990, c. C39 shall be included in the notification to the Director.

4. UPON THE SUBSTANTIAL COMPLETION OF THE WORKS

(1) Upon the Substantial Completion of the Works, the Owner shall prepare a statement, certified by a Professional Engineer, that the Works are constructed in accordance with this Approval, and upon request, shall make the written statement available for inspection by Ministry personnel.

(2) Within **one (1) year** of the Substantial Completion of the Works, a set of as-built drawings showing the Works “as constructed” shall be prepared. These drawings shall be kept up to date through revisions undertaken from time to time and a copy shall be retained at the Works for the operational life of the Works.

5. SEWAGE PUMPING STATION OVERFLOW

(1) Any Sewage Pumping Station Overflow is prohibited, except:

(a) in an Emergency Situation;

(b) where the Sewage Pumping Station Overflow is a direct and unavoidable result of a planned maintenance procedure, the Owner notified the Water Supervisor **fifteen (15) days** prior to the Sewage Pumping Station Overflow and the Water Supervisor has given written consent of the Sewage Pumping Station Overflow; or,

(c) where the Sewage Pumping Station Overflow is planned for research or training purposes, the discharger notified the Water Supervisor **fifteen (15) days** prior to the Sewage Pumping Station Overflow and the Water Supervisor has given written consent of the Sewage Pumping Station Overflow.

(2) The Owner shall forthwith notify the Spills Action Centre (SAC) at 1-800-268-6060 or e-mail at moe.sac.moe@ontario.ca and the Medical Officer of Health of every Sewage Pumping Station Overflow Events. This notice shall include, at a minimum, the following information:

(a) the date and time at which the Event(s) started,

(b) duration of the Event(s);

(c) the location of the Event(s);

(d) the measured or estimated volume of the Event(s) (unless the Event(s) is/are ongoing); and

(e) the reason for the Event (s).

(3) The Owner shall submit Sewage Pumping Station Overflow Event Reports to the Ministry's local office on an Annual basis, no later than forty-five (45) days following the end of the calendar year covered by the Event Report. Event Reports may be in an electronic format specified by the Ministry. In each Event Report the Owner shall include, at a minimum, the following information on any Event(s)

that occurred:

- (a) the date and time at which the Event(s) started,
- (b) duration of the Event(s);
- (c) the location of the Event(s);
- (d) the measured or estimated volume of the Event(s) (unless the Event(s) is/are ongoing); and
- (e) the reason for the Event(s).

(4) The Owner shall use best efforts to collect a representative sample consisting of a minimum of two (2) grab samples of the Sewage Pumping Station Overflow and have it analysed for parameters outlined in Table 1 of Condition 7 (2) using the protocols specified in Condition 7 (3), one at the beginning of the Event and the second approximately near the end of the Event, to best reflect the effluent quality of such Sewage Pumping Station Overflow.

(5) The Owner shall maintain a record of all Sewage Pumping Station Overflow(s), which shall contain, at a minimum, the types of information set out in Condition 5 (2 a) to 5 (2 e) in respect of each Sewage Pumping Station Overflow.

6. OPERATION AND MAINTENANCE

(1) The Owner shall exercise due diligence in ensuring that, at all times, the Works and the related equipment and appurtenances used to achieve compliance with this Approval are properly operated and maintained. Proper operation and maintenance shall include effective performance, adequate funding, adequate operator staffing and training, including training in all procedures and other requirements of this Approval and the Act and regulations, adequate laboratory facilities, process controls and alarms and the use of process chemicals and other substances used in the Works.

(2) The Owner shall prepare an operations manual within **six (6) months** of Substantial Completion of the Works, that includes, but not necessarily limited to, the following information:

- (a) operating procedures for routine operation of the Works;
- (b) inspection programs, including frequency of inspection, for the Works and the methods or tests employed to detect when maintenance is necessary;
- (c) repair and maintenance programs, including the frequency of repair and maintenance for the Works;
- (d) procedures for the inspection and calibration of monitoring equipment;
- (e) a spill prevention control and countermeasures plan, consisting of contingency plans and

procedures for dealing with equipment breakdowns, potential spills and any other abnormal situations, including notification of the Water Supervisor; and

(f) procedures for receiving, responding and recording public complaints, including recording any follow-up actions taken.

(3) The Owner shall maintain the operations manual current and retain a copy at the location of the Works for the operational life of the Works. Upon request, the Owner shall make the manual available to Ministry staff.

(4) The Owner shall, upon request, make all manuals, plans, records, data, procedures and supporting documentation available to Ministry staff.

7. MONITORING AND RECORDING

The Owner shall, upon the issuance of this Approval, carry out the following monitoring program:

(1) All samples and measurements taken for the purposes of this Approval are to be taken at a time and in a location characteristic of the quality and quantity of the effluent stream over the time period being monitored.

(2) Samples shall be collected at the following sampling points, at the frequency specified, by means of the specified sample type and analysed for each parameter listed and all results recorded:

Table 1 - Monitoring during a Sewage Pumping Station Overflow Event (Samples to be collected from the Sewage Pumping Station Overflow stream near the Sewage Pumping Station)	
Sample Type	Grab
Parameters	BOD5, Total Suspended Solids, Total Phosphorus, E. Coli

(3) The methods and protocols for sampling, analysis and recording shall conform, in order of precedence, to the methods and protocols specified in the following:

(a) the Ministry's Procedure F-10-1, "Procedures for Sampling and Analysis Requirements for Municipal and Private Sewage Treatment Works (Liquid Waste Streams Only), as amended from time to time by more recently published editions;

(b) the Ministry's publication "Protocol for the Sampling and Analysis of Industrial/Municipal Wastewater" (January 1999), ISBN 0-7778-1880-9, as amended from time to time by more recently published editions;

(c) the publication "Standard Methods for the Examination of Water and Wastewater" (21st edition), as amended from time to time by more recently published editions.

8. REPORTING

(1) **Fifteen (15) days** prior to the date of a planned Sewage Pumping Station Overflow being conducted pursuant to Condition 5 and as soon as possible for an unplanned Sewage Pumping Station Overflow, the Owner shall notify the Water Supervisor in writing of the pending start date, in addition to an assessment of the potential adverse effects on the environment and the duration of the Sewage Pumping Station Overflow.

(2) In addition to the obligations under Part X of the Environmental Protection Act, (which includes contacting the Spills Action Centre (SAC) at 1-800-268-6060 or e-mail at moe.sac.moe@ontario.ca), the Owner shall, within **ten (10) working days** of the occurrence of any reportable spill as defined in Ontario Regulation 675/98, Bypass or loss of any product, by-product, intermediate product, oil, solvent, waste material or any other polluting substance into the environment, (with the exception of a sanitary sewage discharged during an Event), submit a full written report of the occurrence to the Water Supervisor describing the cause and discovery of the spill or loss, clean-up and recovery measures taken, preventative measures to be taken and schedule of implementation.

(3) The Owner shall prepare and submit a report to the Water Supervisor on an annual basis. The reports shall contain the following information:

(a) a copy of all Notice of Modifications submitted to the Water Supervisor as a result of Schedule A, Section 1 (Limited Operational Flexibility) with a status report on the implementation of each modification;

(b) a report summarizing all modifications completed as a result of Schedule A, Section 3.

9. LIMITED OPERATIONAL FLEXIBILITY

(1) The Owner may make modifications to the Works in accordance with the Terms and Conditions of this Approval and subject to the Ministry's "Limited Operational Flexibility Criteria for Modifications to Sewage Works", included under Schedule A of this Approval, as amended.

(2) Sewage works proposed under Limited Operational Flexibility shall adhere to the design guidelines contained within the Ministry's publication "Design Guidelines for Sewage Works 2008", as amended.

(3) The Owner shall ensure at all times, that the Works, related equipment and appurtenances which are installed or used to achieve compliance are operated in accordance with all Terms and Conditions of this Approval.

(4) For greater certainty, the following are not permitted as part of Limited Operational Flexibility:

(a) Modifications to the Works that result in an increase of the Rated Capacity of the Works;

(b) Modifications to the Works that may adversely affect the approved effluent quality criteria or the location of the discharge/outfall;

(c) Modifications to the Works approved under s.9 of the EPA, and

(d) Modifications to the Works pursuant to an order issued by the Ministry.

(5) Implementation of Limited Operational Flexibility is not intended to be used for piecemeal measures that result in major alterations or expansions.

(6) If the implementation of Limited Operational Flexibility requires changes to be made to the Emergency Response, Spill Reporting and Contingency Plan, the Owner shall, as deemed necessary in consultation with the Water Supervisor, provide a revised copy of this plan for approval to the local fire services authority prior to implementing Limited Operational Flexibility.

(7) For greater certainty, any alteration made under the Limited Operational Flexibility may only be carried out after other legal obligations have been complied with including those arising from the Environmental Protection Act, Niagara Escarpment Planning and Development Act, Oak Ridges Moraine Conservation Act, Lake Simcoe Protection Act and Greenbelt Act.

(8) Prior to implementing Limited Operational Flexibility, the Owner shall complete a Notice of Modifications describing any proposed modifications to the Works and submit it to the Water Supervisor.

10. TEMPORARY EROSION AND SEDIMENT CONTROL

(1) The Owner shall install and maintain temporary sediment and erosion control measures during construction and conduct inspections once every **two (2) weeks** and after each significant storm event (a significant storm event is defined as a minimum of 25 mm of rain in any 24 hours period). The inspections and maintenance of the temporary sediment and erosion control measures shall continue until they are no longer required and at which time they shall be removed and all disturbed areas reinstated properly.

(2) The Owner shall maintain records of inspections and maintenance which shall be made available for inspection by the Ministry, upon request. The record shall include the name of the inspector, date of inspection, and the remedial measures, if any, undertaken to maintain the temporary sediment and erosion control measures.

11. RECORD KEEPING

(1) The Owner shall retain for a minimum of **five (5) years** from the date of their creation, all records and information related to or resulting from the operation and maintenance activities required by this Approval.

SCHEDULE 'A'

Limited Operational Flexibility Criteria for Modifications to Sewage Works

1. The modifications to sewage works approved under an Environmental Compliance Approval (Approval) that are permitted under the Limited Operational Flexibility (LOF), are outlined below and are subject to the LOF conditions in the Approval, and require the submission of the Notice of Modifications. If there is a conflict between the sewage works listed below and the Terms and Conditions in the Approval, the Terms and Conditions in the Approval shall take precedence.
 - 1.1 Sewage Pumping Stations
 - a. Adding or replacing equipment where new equipment is located within an existing sewage pumping station site, provided that the facility Rated Capacity is not exceeded and the existing flow process and/or treatment train are maintained, as applicable.
 - 1.2 Pilot Systems
 - a. Installation of pilot systems for new or existing technologies provided that:
 - i. any effluent from the pilot system is discharged to the inlet of the sewage pumping station or hauled off-site for proper disposal,
 - ii. any effluent from the pilot system discharged to the inlet of the sewage pumping station or sewage conveyance system does not significantly alter the composition/concentration of the influent sewage to be treated in the downstream process; and that it does not add any inhibiting substances to the downstream process, and
 - iii. the pilot system's duration does not exceed a maximum of two years; and a report with results is submitted to the Director and Water Supervisor three months after completion of the pilot project.
2. Sewage works that are exempt from section 53 of the OWRA by O. Reg. 525/98 continue to be exempt and are not required to follow the notification process under this Limited Operational Flexibility.
3. Normal or emergency operational modifications, such as repairs, reconstructions, or other improvements that are part of maintenance activities, including cleaning, renovations to existing approved sewage works equipment, provided that the modification is made with Equivalent Equipment, are considered pre-approved.
4. The modifications noted in section (3) above are not required to follow the notification protocols under Limited Operational Flexibility, provided that the number of pieces and description of the equipment as described in the Approval does not change.

Notice of Modification to Sewage Works

RETAIN COPY OF COMPLETED FORM AS PART OF THE ECA AND SEND A COPY TO THE WATER SUPERVISOR (FOR MUNICIPAL) OR DISTRICT MANAGER (FOR NON-MUNICIPAL SYSTEMS)

Part 1 – Environmental Compliance Approval (ECA) with Limited Operational Flexibility

(Insert the ECA's owner, number, issuance date and notice number, which should start with "01" and consecutive numbers thereafter)

ECA Number	Issuance Date (mm/dd/yy)	Notice number (if applicable)
ECA Owner		Municipality

Part 2: Description of the modifications as part of the Limited Operational Flexibility

(Attach a detailed description of the sewage works)

Description shall include:

1. A detail description of the modifications and/or operations to the sewage works (e.g. sewage work component, location, size, equipment type/model, material, process name, etc.)
2. Confirmation that the anticipated environmental effects are negligible.
3. List of updated versions of, or amendments to, all relevant technical documents that are affected by the modifications as applicable, i.e. submission of documentation is not required, but the listing of updated documents is (design brief, drawings, emergency plan, etc.)

Part 3 – Declaration by Professional Engineer

I hereby declare that I have verified the scope and technical aspects of this modification and confirm that the design:

1. Has been prepared or reviewed by a Professional Engineer who is licensed to practice in the Province of Ontario;
2. Conforms with the Limited Operational Flexibility as per the ECA;
3. Has been designed consistent with Ministry's Design Guidelines, adhering to engineering standards, industry's best management practices, and demonstrating ongoing compliance with s.53 of the Ontario Water Resources Act; and other appropriate regulations.

I hereby declare that to the best of my knowledge, information and belief the information contained in this form is complete and accurate.

Name (Print)	PEO License Number
Signature	Date (mm/dd/yy)
Name of Employer	

Part 4 – Declaration by Owner

I hereby declare that:

1. I am authorized by the Owner to complete this Declaration;
2. The Owner consents to the modification; and
3. These modifications to the sewage works are proposed in accordance with the Limited Operational Flexibility as described in the ECA.
4. The Owner has fulfilled all applicable requirements of the *Environmental Assessment Act*.

I hereby declare that to the best of my knowledge, information and belief the information contained in this form is complete and accurate.

Name of Owner Representative (Print)	Owner representative's title (Print)
Owner Representative's Signature	Date (mm/dd/yy)

The reasons for the imposition of these terms and conditions are as follows:

1. Condition 1 is imposed to ensure that the Works are built and operated in the manner in which they were described for review and upon which approval was granted. This condition is also included to emphasize the precedence of Conditions in the Approval and the practice that the Approval is based on the most current document, if several conflicting documents are submitted for review. The condition also advises the Owners their responsibility to notify any person they authorized to carry out work pursuant to this Approval the existence of this Approval.
2. Condition 2 is included to ensure that, when the Works are constructed, the Works will meet the standards that apply at the time of construction to ensure the ongoing protection of the environment.
3. Condition 3 is included to ensure that the Ministry records are kept accurate and current with respect to the approved works and to ensure that subsequent owners of the Works are made aware of the Approval and continue to operate the Works in compliance with it.
4. Condition 4 is included to ensure that the Works are constructed in accordance with the Approval and that record drawings of the Works “as constructed” are maintained for future references.
5. Conditions 5 and 7 are included to indicate that Sewage Pumping Station Overflow of untreated and/or partially treated sewage to the environment is prohibited, save in certain limited circumstances where the failure to do so could result in greater injury to the public interest than the Sewage Pumping Station Overflow itself, or where the Sewage Pumping Station Overflow can be limited or otherwise mitigated by handling it in accordance with an approved contingency plan. The notification and documentation requirements allow the Ministry to take action in an informed manner and will ensure the *Owner* is aware of the extent and frequency of Sewage Pumping Station Overflow Event(s).
6. Condition 6 is included to require that the Works be properly operated, maintained, funded, staffed and equipped such that the environment is protected and deterioration, loss, injury or damage to any person or property is prevented. As well, the inclusion of a comprehensive operations manual governing all significant areas of operation, maintenance and repair is prepared, implemented and kept up-to-date by the Owner and made available to the Ministry. Such a manual is an integral part of the operation of the Works. Its compilation and use should assist the Owner in staff training, in proper plant operation and in identifying and planning for contingencies during possible abnormal conditions. The manual will also act as a benchmark for Ministry staff when reviewing the Owner's operation of the Works.
7. Condition 8 is included to provide a performance record for future references, to ensure that the Ministry is made aware of problems as they arise, so that the Ministry can work with the Owner in resolving any problems in a timely manner.
8. Condition 9 is included to ensure that the Works are operated in accordance with the application and supporting documentation submitted by the Owner, and not in a manner which the Director has not been asked to consider. These conditions are also included to ensure that a Professional Engineer has reviewed

the proposed Modifications and attests that the Modifications are in line with that of Limited Operational Flexibility, and provide assurance that the proposed Modifications comply with the Ministry's requirements stipulated in the terms and conditions of this Approval, Ministry policies, guidelines, and industry engineering standards and best management practices.

9. Condition 10 is included as installation, regular inspection and maintenance of the temporary sediment and erosion control measures is required to mitigate the impact on the downstream receiving watercourse during construction, until they are no longer required.
10. Condition 11 is included to require that all records are retained for a sufficient time period to adequately evaluate the long-term operation and maintenance of the Works.

Upon issuance of the environmental compliance approval, I hereby revoke Approval No(s). 6338-6EVJJ8 issued on August 3, 2005

In accordance with Section 139 of the Environmental Protection Act, you may by written Notice served upon me and the Environmental Review Tribunal within 15 days after receipt of this Notice, require a hearing by the Tribunal. Section 142 of the Environmental Protection Act provides that the Notice requiring the hearing shall state:

1. The portions of the environmental compliance approval or each term or condition in the environmental compliance approval in respect of which the hearing is required, and;
2. The grounds on which you intend to rely at the hearing in relation to each portion appealed.

Pursuant to subsection 139(3) of the Environmental Protection Act, a hearing may not be required with respect to any terms and conditions in this environmental compliance approval, if the terms and conditions are substantially the same as those contained in an approval that is amended or revoked by this environmental compliance approval.

The Notice should also include:

3. The name of the appellant;
4. The address of the appellant;
5. The environmental compliance approval number;
6. The date of the environmental compliance approval;
7. The name of the Director, and;
8. The municipality or municipalities within which the project is to be engaged in.

And the Notice should be signed and dated by the appellant.

This Notice must be served upon:

The Secretary*
Environmental Review Tribunal
655 Bay Street, Suite 1500
Toronto, Ontario
M5G 1E5

AND

The Director appointed for the purposes of Part II.1 of
the Environmental Protection Act
Ministry of the Environment and Climate Change
135 St. Clair Avenue West, 1st Floor
Toronto, Ontario
M4V 1P5

* Further information on the Environmental Review Tribunal's requirements for an appeal can be obtained directly from the Tribunal at: Tel: (416) 212-6349, Fax: (416) 326-5370 or www.ert.gov.on.ca

The above noted activity is approved under s.20.3 of Part II.1 of the Environmental Protection Act.

DATED AT TORONTO this 12th day of April, 2016



Gregory Zimmer, P.Eng.
Director
appointed for the purposes of Part II.1 of the
Environmental Protection Act

MS/

c: District Manager, MOECC Ottawa office
Water Supervisor, MOECC Ottawa Office
Jennifer Ailey, David Schaeffer Engineering Ltd.
Charles Warnock, City of Ottawa
Linda Carkner, Program Manager, City of Ottawa, Infrastructure Services

Content Copy Of Original



**Ministry of the Environment and Climate Change
Ministère de l'Environnement et de l'Action en matière de changement
climatique**

ENVIRONMENTAL COMPLIANCE APPROVAL

NUMBER 0606-AHXJCH

Issue Date: February 2, 2017

Minto Communities Inc.
180 Kent Street, Suite 200
Ottawa, Ontario
K1P 0B6

Site Location: Avalon West, Stage 5
3100 Brian Coburn Boulevard
City of Ottawa, Ontario

You have applied under section 20.2 of Part II.1 of the Environmental Protection Act, R.S.O. 1990, c. E. 19 (Environmental Protection Act) for approval of:

storm and sanitary sewers to be constructed in the City of Ottawa, as follows;

storm sewers on Decoeur Drive (from Station 14+443 to Station +15+056.5), Park Number 2 (from MH 142 to MH 5566), Future School Number 3 (from MH 134 to MH 5561), Hepatica Way (from Station 16+466 to Station 16+541.5 and from Station 16+545.5 to Station +16+773.5), Hyssop Street (from Station 18+516.5 to Station 18+730.5), Mountain Sorrel Way (from Station 20+091.5 to Station 20+380, from Station 20+391.5 to Station 20+571.5, and from Station 20+626 to Station 20+756.5), June Grass Street (from Station 12+089.5 to Station 21+307.5), Vendome Street (from Station 26+092.5 to Station 26+220.5), Maskinonge Crescent (from Station 27+088 to Station 27+242.5 and from Station 27+250.5 to Station 27+453), L'Esturgeon Street (from Station 30+047.5 to Station 30+510), Walkway Easement (from MH 5590 to MH W-FS), and Malachigan Crescent (from Station 31+092.5 to Station 31+372.5); and

sanitary sewers on Jerome Jodoin Drive (from Station 1+299.5 to Station 1+490), Decoeur Drive (from Station 14+441.5 to Station 15+056.5), Park Number 2 (from MH 42 to MH 5052), Future School Number 2 (from Stub 22 to MH 5030), Hepatica Way (from Station 16+468.5 to Station 16+772), Hyssop Street (from Station 18+518 to Station 18+729), Mountain Sorrel Way (from Station 20+089 to Station 20+573 and from Station 20+625 to Station 20+755), June Grass Street (from Station 21+091 to Station 21+306), Vendome Street (from Station 26+091 to Station 26+219), Maskinonge Crescent (from Station 27+091 to Station 27+450), L'Esturgeon Street (from Station 30+046 to Station 30+507.5), and Malachigan Crescent (from Station 31+091 to Station 31+374;

all in accordance with the application from Minto Communities Inc., dated January 11, 2017, including final plans and specifications prepared by Atrél Engineering Ltd., Consulting Engineers.

In accordance with Section 139 of the Environmental Protection Act, you may by written Notice served upon me and the Environmental Review Tribunal within 15 days after receipt of this Notice, require a hearing by the Tribunal. Section 142 of the Environmental Protection Act provides that the Notice requiring the hearing shall state:

1. The portions of the environmental compliance approval or each term or condition in the environmental compliance approval in respect of which the hearing is required, and;

2. The grounds on which you intend to rely at the hearing in relation to each portion appealed.

The Notice should also include:

3. The name of the appellant;
4. The address of the appellant;
5. The environmental compliance approval number;
6. The date of the environmental compliance approval;
7. The name of the Director, and;
8. The municipality or municipalities within which the project is to be engaged in.

And the Notice should be signed and dated by the appellant.

This Notice must be served upon:

The Secretary*
Environmental Review Tribunal
655 Bay Street, Suite 1500
Toronto, Ontario
M5G 1E5

AND

The Director appointed for the
purposes of Part II.1 of the
Environmental Protection Act
Ministry of the Environment and
Climate Change
135 St. Clair Avenue West, 1st
Floor
Toronto, Ontario
M4V 1P5

*** Further information on the Environmental Review Tribunal's requirements for an appeal can be obtained directly from the Tribunal at: Tel: (416) 212-6349, Fax: (416) 326-5370 or www.ert.gov.on.ca**

The above noted activity is approved under s.20.3 of Part II.1 of the Environmental Protection Act.

DATED AT TORONTO this 2nd day of February,
2017

Gregory Zimmer, P.Eng.
Director
appointed for the purposes of Part II.1 of
the *Environmental Protection Act*

DG/
c: District Manager, MOECC Ottawa
Jeff McEwen, Manager, City of Ottawa (File No. D07-16-09-0018)
Linda Carkner, City of Ottawa, Program Manager, Infrastructure Services
M. Rick O'Connor, City Clerk, City of Ottawa
Andre Sauve, P.Eng., Arel Engineering Ltd.

ENVIRONMENTAL COMPLIANCE APPROVAL

NUMBER 8605-AYUHJG

Issue Date: May 30, 2018

Minto Communities Inc.
180 Kent Street, Suite 200
Ottawa, Ontario
K1P 0B6

Site Location: Avalon Encore – Stage 6
2336 Tenth Line Road
City of Ottawa, Ontario

You have applied under section 20.2 of Part II.1 of the Environmental Protection Act, R.S.O. 1990, c. E. 19 (Environmental Protection Act) for approval of:

the establishment of wastewater infrastructure Works located in the City of Ottawa, consisting of the following:

storm sewers on Décoeur Drive (from Station 14+084 to Station 14+443), Gardenpost Terrace (from Station 29+418 to Station 29+715), Guppy Grove (Station 33+095 to Station 33+231), Sculpin Street (from Station 37+085 to Station 37+222), Damselfish Walk (from Station 32+099.5 to Station 32+321.5), Aquarium Avenue (from Station 33+243 to Station 34+251), Stickleback Way (from Station 36+089.5 to Station 36+371), Shiner Lane (from Station 35+094 to Station 35+166), Commercial lot 2575 Mer Bleue storm services off Aquarium Avenue, the proposed park and Future Site Plan services off Gardenpost Terrace, discharging to existing municipal sewage system, located on Jerome Jodoin Drive; and

sanitary sewers on Décoeur Drive (from Station 14+089 to Station 14+441), Gardenpost Terrace (from Station 29+420.5 to Station 30+012.5), Guppy Grove (from Station 33+091 to Station 33+248), Sculpin Street (from Station 33+088 to Station 37+220), Damselfish Walk (from Station 32+101 to Station 32+319), Aquarium Avenue (from Station 33+248 to Station 34+243.5), Shiner Lane (from Station 35+091.5 to Station 33+170.5), Jerome Jodoin Drive (from Station 1+854 to Station 1+490), Commercial lot 2575 Mer Bleue sanitary service off Aquarium Avenue, the proposed park, the Future Site Plan services off Gardenpost Terrace and Future School services, discharging to existing sanitary sewers, located on Décoeur Drive; and

ditches on Mer Bleue Road (from Station 8+450 to Station 8+635 (West) and

from Station 9+490 to Station 8+620 (East)) to be re-directed towards the proposed deep inlet catch basin 6 and 7, deep inlet catch basin 4 to be constructed on Mer Bleue Road (Station 8+422 (East)) to drain existing ditch along Mer Bleue Road (from Station 8+371 to Station 8+422 (East)), discharging to the existing municipal sewage system, located on Jerome Jodoin Drive;

including erosion/sedimentation control measures during construction and all other controls and appurtenances essential for the proper operation of the aforementioned Works;

all in accordance with the submitted application and supporting documents listed in Schedule "A" forming part of this Approval.

For the purpose of this environmental compliance approval, the following definitions apply:

1. "*Approval*" means this entire document and any schedules attached to it, and the application;
2. "*Director*" means a person appointed by the Minister pursuant to section 5 of the *EPA* for the purposes of Part II.1 of the *EPA*;
3. "*District Manager*" means the District Manager of the appropriate local District Office of the Ministry, where the *Works* are geographically located;
4. "*EPA*" means the *Environmental Protection Act, R.S.O. 1990, c.E.19* , as amended;
5. "*Ministry*" means the ministry of the government of Ontario responsible for the *EPA* and *OWRA* and includes all officials, employees or other persons acting on its behalf;
6. "*Owner*" means Minto Communities Inc., and includes its successors and assignees;
7. "*OWRA*" means the *Ontario Water Resources Act, R.S.O. 1990, c. O.40*, as amended;
8. "*Works*" means the sewage Works described in the *Owner's* application, and this *Approval*.

You are hereby notified that this environmental compliance approval is issued to you subject to the terms and conditions outlined below:

TERMS AND CONDITIONS

1. GENERAL CONDITIONS

1. The *Owner* shall ensure that any person authorized to carry out work on or operate any aspect of the *Works* is notified of this *Approval* and the conditions herein and shall take all reasonable measures to ensure any such person complies with the same.
2. Except as otherwise provided by these Conditions, the *Owner* shall design, build, install, operate and maintain the *Works* in accordance with the description given in this *Approval*, and the application for approval of the *Works*.
3. Where there is a conflict between a provision of any document in the schedule referred to in this *Approval* and the conditions of this *Approval*, the conditions in this *Approval* shall take precedence, and where there is a conflict between the documents in the schedule, the document bearing the most recent date shall prevail.
4. Where there is a conflict between the documents listed in Schedule "A" and the application, the application shall take precedence unless it is clear that the purpose of the document was to amend the application.
5. The conditions of this *Approval* are severable. If any condition of this *Approval*, or the application of any requirement of this *Approval* to any circumstance, is held invalid or unenforceable, the application of such condition to other circumstances and the remainder of this *Approval* shall not be affected thereby.

2. EXPIRY OF APPROVAL

1. This *Approval* will cease to apply to those parts of the *Works* which have not been constructed within five (5) years of the date of this *Approval*.
2. In the event that completion and commissioning of any portion of the *Works* is anticipated to be delayed beyond the specified expiry period, the *Owner* shall submit an application of extension to the expiry period, at least twelve (12) months prior to the end of the period. The application for extension shall include the reason(s) for the delay, whether there is any design change(s) and a review of whether the standards applicable at the time of *Approval* of the *Works* are still applicable at the time of request for extension, to ensure the ongoing protection of the environment.

3. CHANGE OF OWNER

1. The *Owner* shall notify the *District Manager* and the *Director*, in writing, of any of the following changes within thirty (30) days of the change occurring:
 - a. change of *Owner*;
 - b. change of address of the *Owner*;
 - c. change of partners where the *Owner* is or at any time becomes a partnership, and a copy of the most recent declaration filed under the *Business Names Act* , R.S.O. 1990, c.B17 shall be included in the notification to the *District Manager*; or
 - d. change of name of the corporation where the *Owner* is or at any time becomes a corporation, and a copy of the most current information filed under the *Corporations Information Act*, R.S.O. 1990, c. C39 shall be included in the notification to the *District Manager*.
2. In the event of any change in ownership of the *Works*, other than a change to a successor municipality, the *Owner* shall notify in writing the succeeding owner of the existence of this Approval, and a copy of such notice shall be forwarded to the *District Manager* and the *Director*.
3. The *Owner* shall ensure that all communications made pursuant to this condition refer to the number at the top of this Approval.

4. OPERATION AND MAINTENANCE

1. If applicable, any proposed storm sewers or other stormwater conveyance in this Approval can be constructed but not operated until the proposed stormwater management facilities in this Approval or any other Approval that are designed to service the storm sewers or other stormwater conveyance are in operation.

Schedule "A"

1. Application for Environmental Compliance Approval, dated April 25, 2018, received on May 03, 2018, submitted by Minto Communities Inc.;
2. Transfer of Review Letter of Recommendation, dated April 30, 2018, and signed by Josh White, P.Eng., Senior Engineer - Infrastructure Applications, City of Ottawa.
- 3.

The reasons for the imposition of these terms and conditions are as follows:

1. Condition 1 is imposed to ensure that the Works are constructed and operated in the manner in which they were described and upon which approval was granted. This condition is also included to emphasize the precedence of conditions in the Approval and the practice that the Approval is based on the most current document, if several conflicting documents are submitted for review.
- 2.
3. Condition 2 is included to ensure that, when the Works are constructed, the Works will meet the standards that apply at the time of construction to ensure the ongoing protection of the environment.
- 4.
5. Condition 3 is included to ensure that the Ministry records are kept accurate and current with respect to the approved Works and to ensure that subsequent owners of the Works are made aware of the Approval and continue to operate the Works in compliance with it.
- 6.
7. Condition 4 is included to prevent the operation of stormwater pipes and other conveyance until such time that their required associated stormwater management Works are also constructed.

In accordance with Section 139 of the Environmental Protection Act, you may by written Notice served upon me and the Environmental Review Tribunal within 15 days after receipt of this Notice, require a hearing by the Tribunal. Section 142 of the Environmental Protection Act provides that the Notice requiring the hearing shall state:

- a. The portions of the environmental compliance approval or each term or condition in the

- environmental compliance approval in respect of which the hearing is required, and;
- b. The grounds on which you intend to rely at the hearing in relation to each portion appealed.

The Notice should also include:

1. The name of the appellant;
2. The address of the appellant;
3. The environmental compliance approval number;
4. The date of the environmental compliance approval;
5. The name of the Director, and;
6. The municipality or municipalities within which the project is to be engaged in.

And the Notice should be signed and dated by the appellant.

This Notice must be served upon:

The Secretary*
Environmental Review Tribunal
655 Bay Street, Suite 1500
Toronto, Ontario
M5G 1E5

AND

The Director appointed for the purposes
of Part II.1 of the Environmental
Protection Act
Ministry of the Environment and Climate
Change
135 St. Clair Avenue West, 1st Floor
Toronto, Ontario
M4V 1P5

*** Further information on the Environmental Review Tribunal's requirements for an appeal can be obtained directly from the Tribunal at: Tel: (416) 212-6349, Fax: (416) 326-5370 or www.ert.gov.on.ca**

The above noted activity is approved under s.20.3 of Part II.1 of the Environmental Protection Act.

DATED AT TORONTO this 30th day of May,
2018

Christina Labarge, P.Eng.
Director
appointed for the purposes of Part
II.1 of the *Environmental Protection
Act*

EV/
c: District Manager, MOECC Ottawa
Clerk, City of Ottawa (File No. D07-16-09-0018)
Linda Carkner, Program Manager, City of Ottawa
Domenic Idone, Director, Minto Communities
Josh White, P.Eng., Senior Engineer - Infrastructure Applications, City of Ottawa

Will Curry, C.E.T., City of Ottawa
Andre Sauve, Atrel Engineering Ltd.

APPENDIX B

Record Drawings

MATCH LINE STA. 34+075
SEE DRAWING 170401-P57

SEE DRAWING 170401-P56

SEE DRAWING 170401-P55
AQUARIUM AVENUE

SEE DRAWING 170401-P56

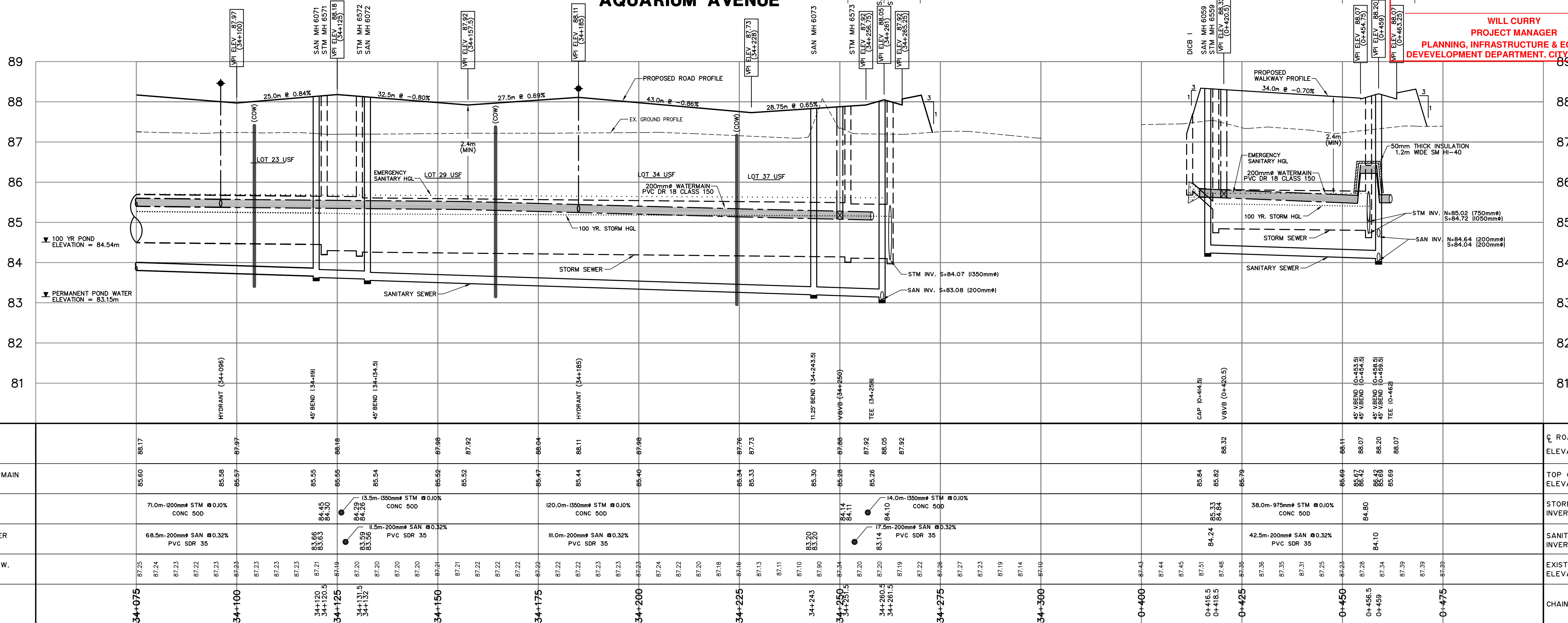
COMMERCIAL WALKWAY

AQUARIUM AVENUE

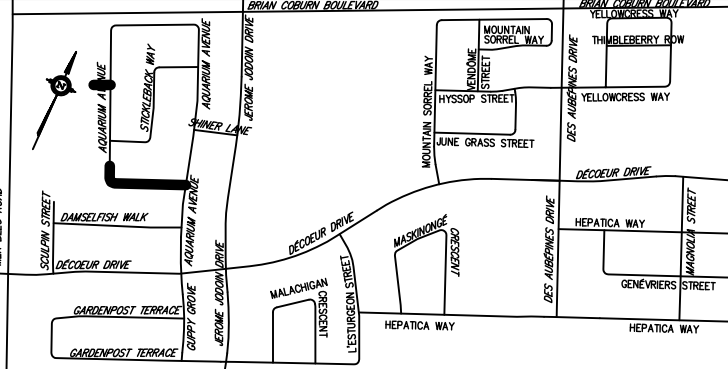
REVIEWED
By WC at 8:23 am, May 28, 2018

Will Curry

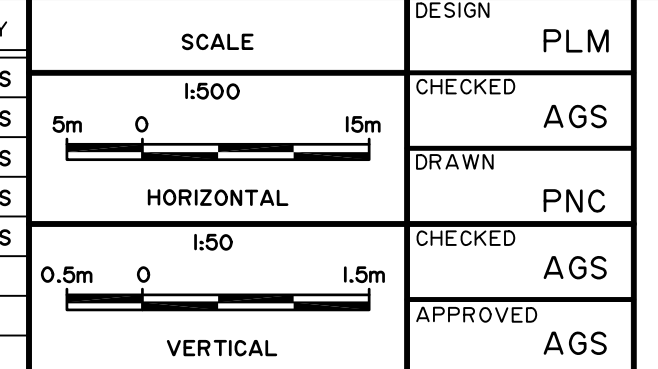
WILL CURRY
PROJECT MANAGER
PLANNING, INFRASTRUCTURE & ECONOMIC
DEVELOPMENT DEPARTMENT, CITY OF OTTAWA



NOTE:
THE POSITION OF ALL POLE LINES, CONDUITS, WATERMANS, SEWERS AND OTHER UNDERGROUND AND OVERGROUND UTILITIES AND STRUCTURES IS NOT NECESSARILY SHOWN ON THE CONTRACT DRAWINGS, AND WHERE SHOWN, THE ACCURACY OF THE POSITION OF SUCH UTILITIES AND STRUCTURES IS NOT GUARANTEED. BEFORE STARTING WORK, DETERMINE THE EXACT LOCATION OF ALL SUCH UTILITIES AND STRUCTURES AND ASSUME ALL LIABILITY FOR DAMAGE TO THEM.



No.	REVISION	APPLIES WHEN DRAWING MODIFIED	DATE	BY
1	AS PER CITY COMMENTS		MAR. 16/18	AGS
2	ISSUED FOR TENDER		MAR. 28/18	AGS
3	AS PER CITY COMMENTS		APR. 26/18	AGS
4	ISSUED FOR CONSTRUCTION		MAY 7/18	AGS
5	AS PER CITY COMMENTS		MAY 17/18	AGS



DESIGN PLM
CHECKED AGS
DRAWN PNC
CHECKED AGS
APPROVED AGS



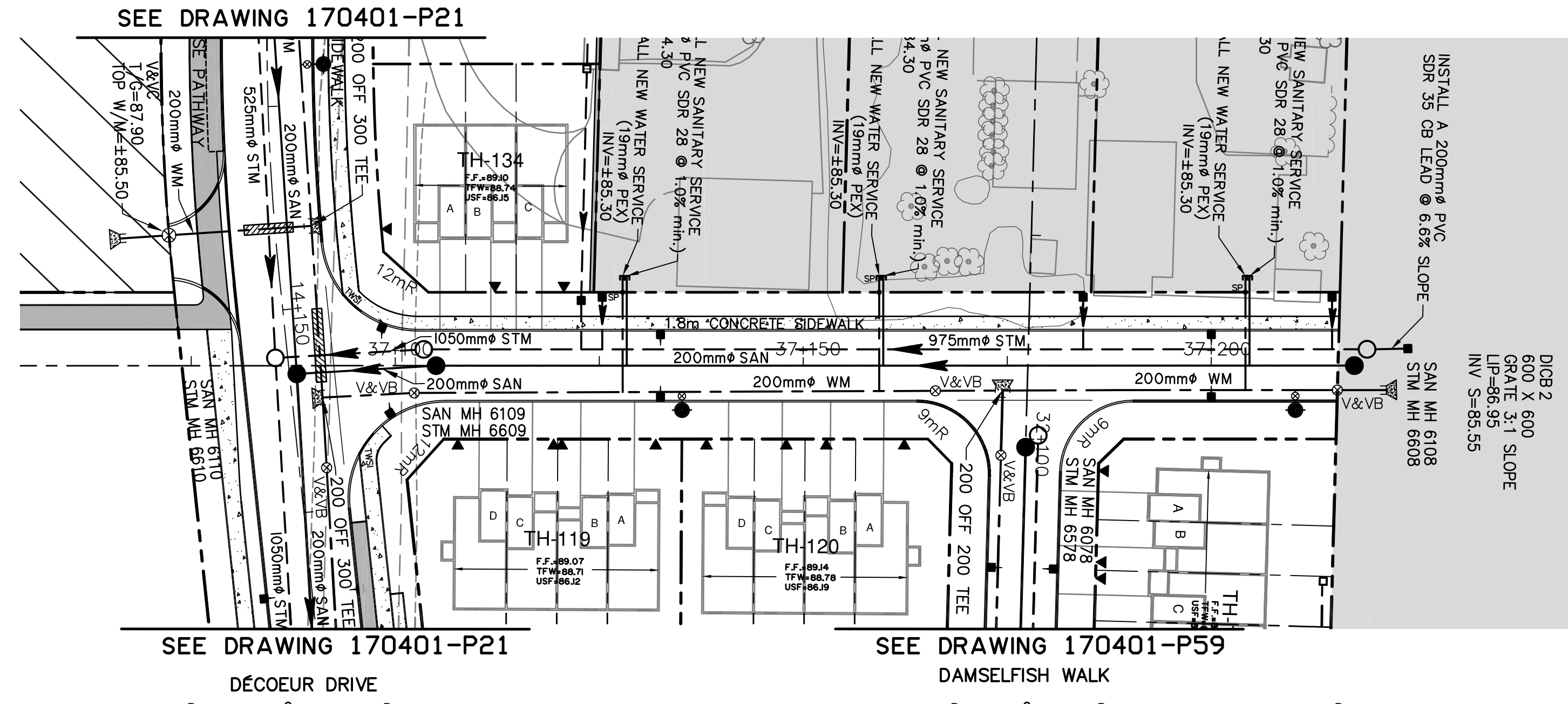
ATREL Engineering Ltd.
Engineers - Ingénieurs
1-2884 CHAMBERLAND STREET, ROCKLAND, ONTARIO K4K 1M6
TEL.: (613) 446-7423

CITY OF OTTAWA
EAST URBAN COMMUNITY
AVALON ENCORE STAGE 6

MINTO COMMUNITIES INC.

CLIENT No. 148
PROJECT No. 170401
DRAWING No. 170401-P58

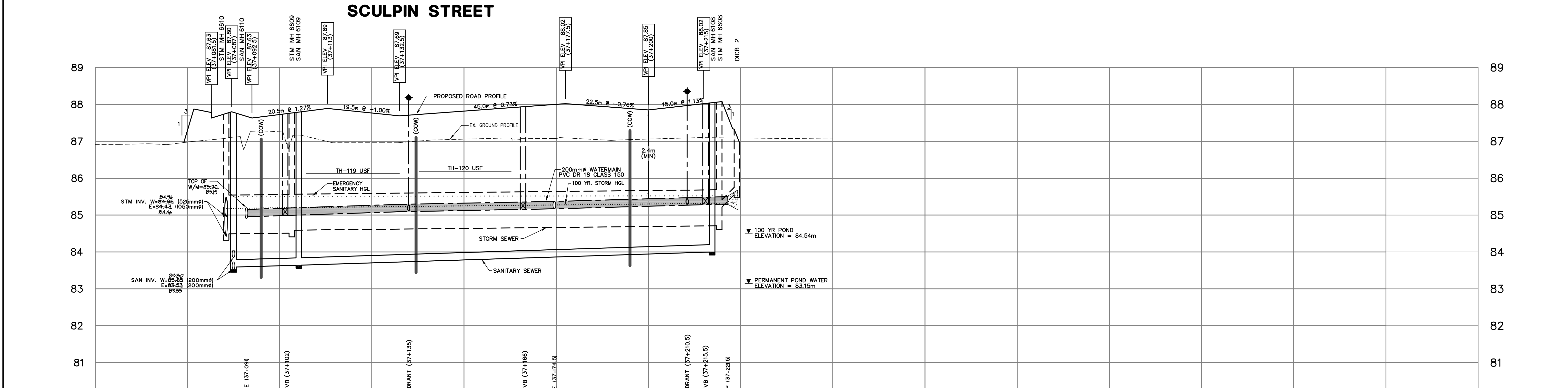
PLAN AND PROFILE
AQUARIUM AVENUE & COMMERCIAL WALKWAY
STATION 34+075 TO STATION 34+300
STATION 0+400 TO STATION 0+475



- NOTES:**
- (COW) CUT OFF WALL (1.5m WIDE) SHALL BE INSTALLED AS PER CITY OF OTTAWA'S STANDARD DETAIL DRAWING SB (SPACED NO MORE THAN 60m APART)
 - WATERMAIN CROSSING BELOW AND OVER SEWERS SHALL BE AS PER CITY OF OTTAWA'S STANDARD DETAIL DRAWINGS W25 AND W25.2 RESPECTIVELY.
 - (SL) SAFETY LANDING AS PER OPSD 404.020
 - OUTSIDE PROPOSED DEVELOPMENT

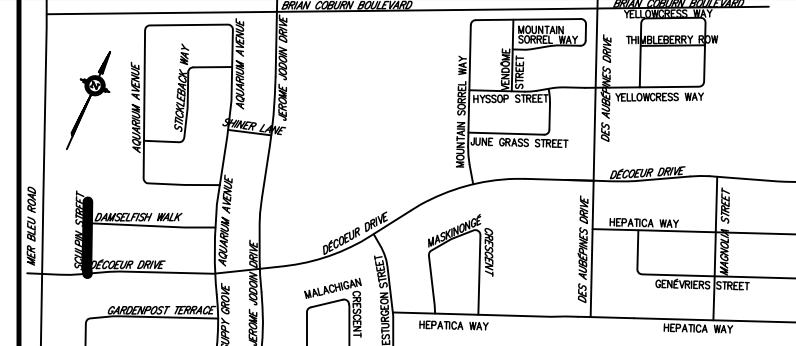
RECORD DRAWING
JANUARY 23, 2019

THIS "RECORD DRAWING" HAS BEEN PREPARED BASED ON INSPECTIONS AND OBSERVATIONS UNDERTAKEN BY ATREL ENGINEERING LTD. STAFF DURING KEY STAGES OF CONSTRUCTION AND ON INFORMATION SUBMITTED, IN PART BY OTHERS. WHILE THIS INFORMATION IS BELIEVED TO BE RELIABLE, ATREL ENGINEERING LTD. IS NOT RESPONSIBLE FOR ITS ACCURACY, OR FOR ERRORS OR OMISSIONS THAT MAY HAVE BEEN INCORPORATED INTO THIS DRAWING AS A RESULT.



ROAD ELEVATION	87.65	87.80	87.63	87.75	87.89	87.77	87.89	87.82	88.00	88.02	87.85	88.02	88.11	87.12	87.10	87.08	87.07	87.06	ROAD ELEVATION	
TOP OF WATERMAIN ELEVATION		86.15	86.15	86.15	86.15	86.25	86.25	86.25	86.35	86.35	86.44	86.44	86.50	86.50	86.50	86.50	86.50	86.50		TOP OF WATERMAIN ELEVATION
STORM SEWER INVERT		84.48	84.48	84.48	84.48	84.48	84.48	84.48	84.48	84.48	84.48	84.48	84.48	84.48	84.48	84.48	84.48	84.48		STORM SEWER INVERT
SANITARY SEWER INVERT		85.56	85.56	85.56	85.56	85.56	85.56	85.56	85.56	85.56	85.56	85.56	85.56	85.56	85.56	85.56	85.56	85.56		SANITARY SEWER INVERT
EXISTING C.R.O.W. ELEVATION	86.92	86.92	86.92	86.92	86.92	86.92	86.92	86.92	86.92	86.92	86.92	86.92	86.92	86.92	86.92	86.92	86.92	86.92		EXISTING C.R.O.W. ELEVATION
CHAINAGE	37+075	37+085	37+095	37+100	37+105	37+110	37+115	37+120	37+125	37+130	37+135	37+140	37+145	37+150	37+155	37+160	37+165	37+170		CHAINAGE

NOTE:
THE POSITION OF ALL POLE LINES, CONDUITS, WATERMANS, SEWERS AND OTHER UNDERGROUND AND OVERGROUND UTILITIES AND STRUCTURES IS NOT NECESSARILY SHOWN ON THE CONTRACT DRAWINGS, AND WHERE SHOWN, THE ACCURACY OF THE POSITION OF SUCH UTILITIES AND STRUCTURES IS NOT GUARANTEED. BEFORE STARTING WORK, DETERMINE THE EXACT LOCATION OF ALL SUCH UTILITIES AND STRUCTURES AND ASSUME ALL LIABILITY FOR DAMAGE TO THEM.



No.	REVISION	DATE	BY
1	AS PER CITY COMMENTS	APR. 26/18	AGS
2	ISSUED FOR CONSTRUCTION	MAY 7/18	AGS
3	AS PER CITY COMMENTS	MAY 17/18	AGS
4	UPDATED WITH PRELIMINARY UTILITY DESIGNS	JUNE 21/18	AGS
5	AS PER UTILITY COMMENTS	JULY 13/18	AGS
6	ISSUED FOR APPROVAL	AUG. 2/18	AGS
7	AS PER CITY COMMENTS	AUG. 22/18	AGS
	RECORD DRAWING	JAN 23/19	AGS

SCALE: 1:500
DESIGN: PLM
CHECKED: AGS
DRAWN: PNC
CHECKED: AGS
APPROVED: AGS

HORIZONTAL SCALE: 1:50
VERTICAL SCALE: 1:50

ATREL Engineering Inc.
Engineers - Ingénieurs
1-2884 CHAMBERLAND STREET, ROCKLAND, ONTARIO K4K 1M8
TEL: (613) 446-7423

CITY OF OTTAWA
EAST URBAN COMMUNITY
AVALON ENCORE STAGE 6
PLAN AND PROFILE
SCULPIN STREET
STATION 37+075 TO STATION 37+250

MINTO COMMUNITIES INC.

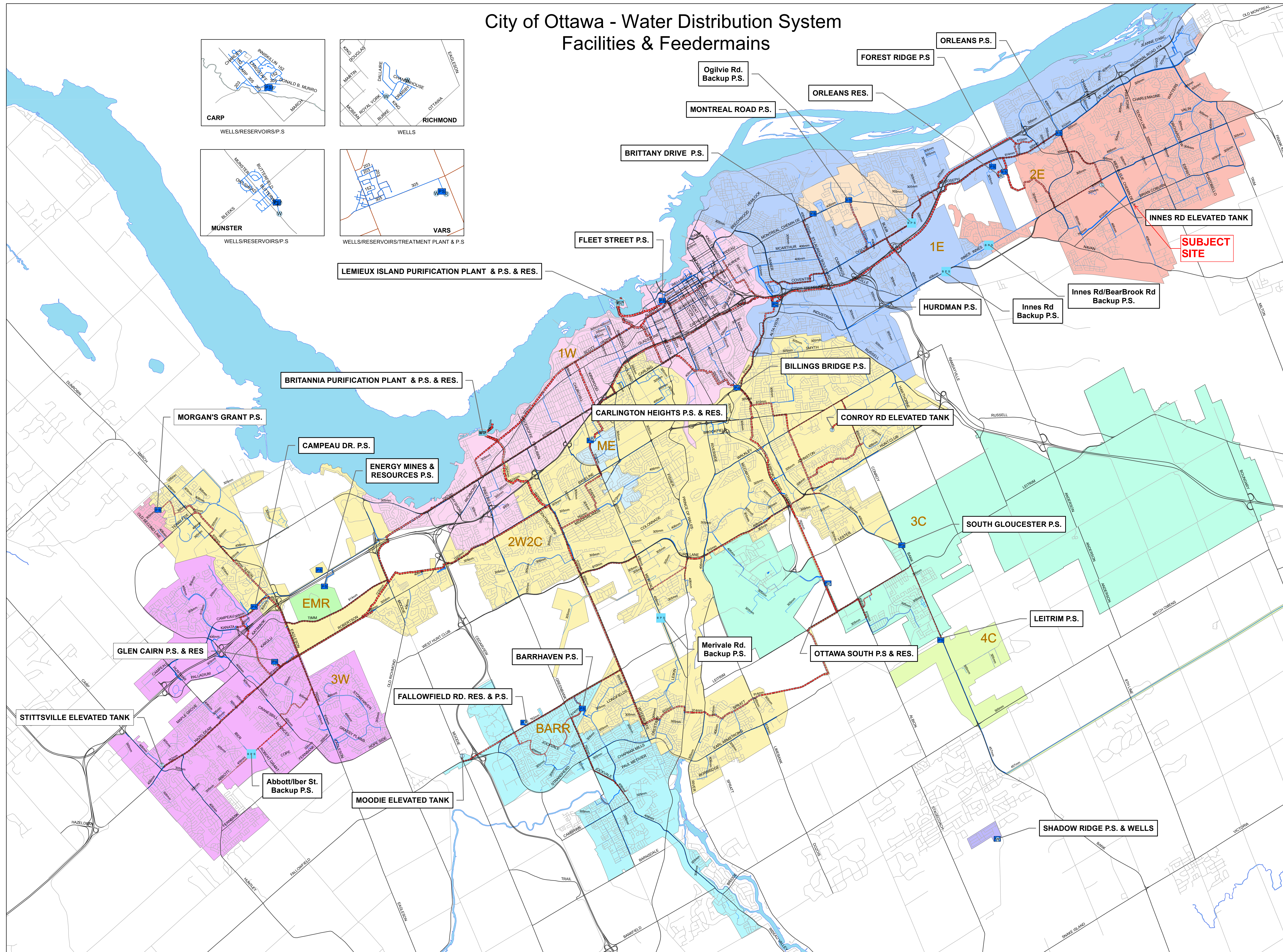
CLIENT No. 148
PROJECT No. 170401
DRAWING No. 170401-P62

D07-16-09-0018-STAGE 6
16796

APPENDIX C

Water Supply

City of Ottawa - Water Distribution System Facilities & Feeder mains



Legend

Water System Structure

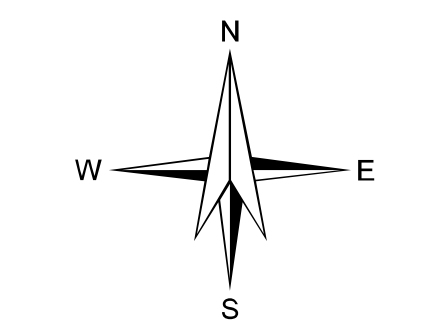
- Pump Station
- Backup Pump Station
- Water Treatment Plant
- Well
- Elevated Tank
- Reservoir

WATERMAINS

- Priority, Internal Diameter**
- Backbone 1524mm - 1981mm
 - Backbone 1067mm - 1372mm
 - Backbone 610mm - 914mm
 - Backbone 406mm - 508mm
 - Backbone 152mm - 305mm
 - Distribution 1676mm - 1981mm
 - Distribution 1067mm - 1372mm
 - Distribution 610mm - 914mm
 - Distribution 406mm - 508mm
 - Distribution 305mm - 381mm

PRESSURE ZONES

- 1E
- 1W
- 2E
- 2W2C
- 3C
- 3W
- 4C
- BARR
- EMR
- ME
- MG
- MONT
- SHADOW RIDGE



Planning, Infrastructure and Economic Development Department
Right of Way, Heritage & Urban Design Services
Infrastructure Services

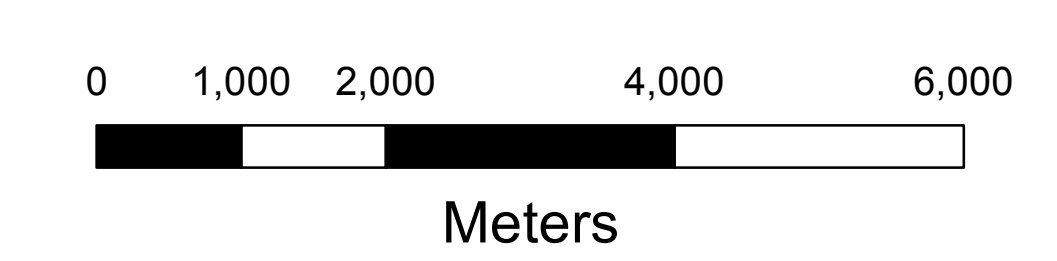
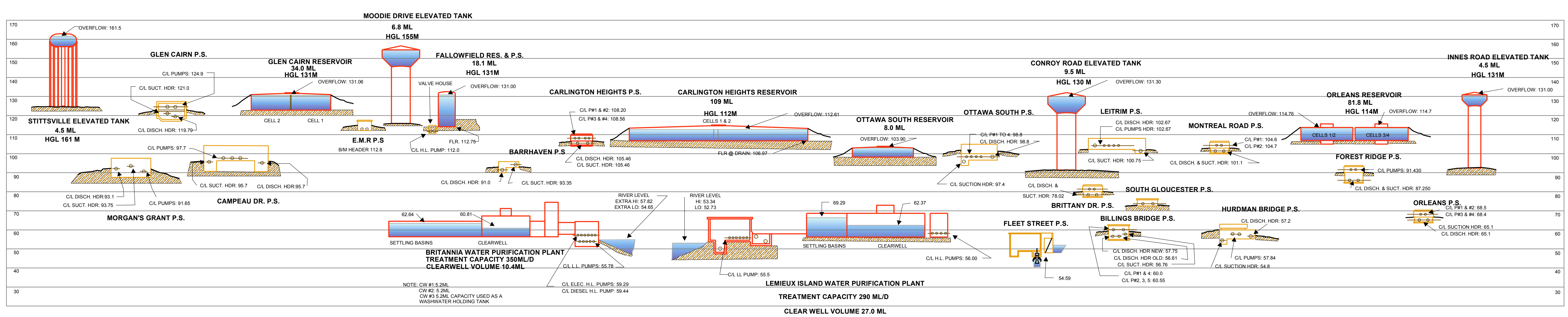


FIGURE 1-1



4.0 WATERMAIN ANALYSIS

4.1 Background and Boundary Conditions

This watermain analysis was carried out using the “H2ONET v.5.0” program as a design aid. The governing authorities design guidelines used during this analysis are the City of Ottawa’s Design Guidelines for Water Distribution and the Technical Bulletin ISDTB-2014-02 - “Revision to Ottawa Design Guidelines - Water”.

The following table summarizes the population densities imposed by the City of Ottawa’s Guidelines which were used for the purpose of this study.

Unit Type	Population Density
Townhomes	2.7
Singles	3.4

The water demands for the site were calculated using an average daily consumption rate of 350 l/c.d for residential dwellings and of 28,000 l/ha/d for both commercial and institutional lots. The table below condenses the calculated results for demands under average day, maximum day and peak hour conditions for the proposed site.

Type of Development	Average Daily Demand	Maximum Daily Demand	Peak Hour Demand
Residential	350 l/c.d	2.5 x Average Day	5.5 x Average Day
Commercial	28,000 l/ha./d	1.5 x Average Day	1.8 x Average Day
Institutional	28,000 l/ha./d	1.5 x Average Day	1.8 x Average Day
Avalon Encore – Stage 6	10.1720 l/s	24.0060 l/s	55.9465 l/s

Boundary conditions were provided by the City of Ottawa for all proposed connection locations (Refer to Avalon Encore Stage 6 – Boundary Conditions for details):

- Intersection of Brian Coburn Blvd and Jerome Jodoin Dr. (ex. 300mm watermain)
- Intersection of Mer Bleue Rd. and Décoeur Dr. (ex. 400mm watermain stub)
- Intersection of Jerome Jodoin Dr. and Décoeur Dr. (ex. 300mm watermain stubs)
- Intersection of Jerome Jodoin Dr. and Gardenpost Terrace (ex. 300mm watermain stub)

Please refer to plan 170401-WA1 in Appendix “E” for connection point location details and proposed watermain layout.

The following table summarizes the boundary conditions provided by the City that were used for the purpose of this analysis

Connection Scenarios	Brian Coburn Blvd. and Jérôme Jodoin Dr.	Mer Bleue Rd. and Décoeur Dr.	Jérôme Jodoin Dr. and Décoeur Dr.	Jérôme Jodoin Dr. and Gardenpost Ter.
Average Day	130.3 m	130.4 m	130.1 m	130.5 m
Peak Hour	125.2 m	125.8 m	124.5 m	125.7 m
Max. Day + Fireflow (167 l/s)	126.1 m	124.2 m	124.2 m	124.4 m
Max. Day + Fireflow (200 l/s)	125.5 m	125.3 m	122.2 m	122.2 m
Max. Day + Fireflow (250 l/s)	124.7 m	124.3 m	119.7 m	121.2 m

4.2 Assessment of the Watermain System

The analysis was executed under average day and peak hour conditions (Refer to sketch 170401-WA2 in Appendix “E” for average day demands).

The system was designed and verified in order to satisfy residual pressure requirements from the City of Ottawa’s Design Guidelines for Water Distribution which ranges from 276 kPa to 552 kPa during average day and peak hour demands. Additionally, the system was checked with a reduction in pressure of 29.43 kPa in order to simulate demands at the third floor levels of possible terrace units. The additional 29.43 kPa was calculated as 3 m x 9.81 kPa/m. The following table summarizes maximum and minimum residual pressures throughout the network for each condition, additionally; tables 30 to 33 in Appendix “E” show all relevant calculations and results from these analyses.

Condition	Min. Head (m)	Min. Pressure (kPa)	Max. Head (m)	Max. Pressure (kPa)
Average Day	41.63	407.98	42.98	421.14
Peak Hour	36.26	355.29	37.98	372.18

Fire-flows of 167, 200 and 250 l/s were also simulated throughout the system during maximum day demand. The system was designed and verified in order to withstand fire flow demands while satisfying minimum residual pressure requirements of 140 kPa. The future site plan was evaluated using the typical Infusion terrace model from Minto Communities Inc. which yields a required fire flow of 200 l/s. Furthermore, the commercial lot located at the south-eastern quadrant of Brian Coburn Boulevard and Mer Bleue Road will be provided with two 200 mm diameter watermains which will yield an available flow of 215.59 l/s for the southern parcel and 169.05 l/s for the northern parcel while providing a residual pressure of 140 kPa. The commercial block can also be serviced by the existing 400 mm diameter watermain located on Brian Coburn Boulevard and Mer Bleue Road if additional flows are required during the detail design.

4.3 Fire Underwriters Survey (FUS)

The Fire Underwriters Survey provides guidance for the calculation of required fire flows. Fire flows of 167, 200 and 250 l/s were simulated throughout the system during maximum day demands (Refer to Table 35 in Appendix “E” for the FUS analytical process).

The maximum day plus fire flow analysis was conducted in two parts, first, the fire flow demand for each typical unit was calculated and, secondly, a maximum day plus fire-flow analysis was executed at each node using the worst case scenario from surrounding units.

In summary, the watermain pipe sizing was governed by the fire flow demands of the site as they are much greater than average day and peak hour demands. All relevant fire flow calculations and results are found in Table 34 in Appendix “E”.

5.0 BEST MANAGEMENT PRACTICES

To minimize the impact of the development to the watercourse, it is suggested to implement various mitigating measures mainly to reduce the suspended solids as follows:

- i) A sump of at least 600mm will be provided in all catchbasins in order to minimize the amount of suspended solids from entering the sewer system.
- ii) Each inlet catch basin will be controlled by an inlet controlled device, which will reduce the runoff rate.
- iii) Generally the swale slopes are between 1.5 to 2.0%, which are the minimum grades as required by the City of Ottawa. A subdrain will be installed where a swale of less than 1.5% slope is proposed as shown on the plans. These grassed swales will slow down the runoff and provide an opportunity for infiltration.
- iv) During construction, filter cloth will be placed under all catch basin and manhole frame and covers, siltation curtains and straw bales will be placed wherever water runoff can carry excessive sediments into the sewer system.
- v) To prevent the event where water runoff would get into the storm sewer during construction, temporary construction ICDs will be installed at the various outlet of the proposed development. Refer to Appendix “B” Table 10 to 12 for Orifice sizing and location.
- vi) To prevent the event where water runoff would get into the sanitary sewer during construction, a temporary construction ICD would need to be installed ahead of any construction of the proposed development. Refer to Appendix “D” Tables 20 & 21 for Orifice sizing and location.

Avalon Encore Stage 6 - Boundary Conditions

Information Provided:

Date provided October 2017

Provided Information:

Scenario	Demand	
	L/min	L/s
Average Daily Demand	607.69	10.1
Maximum Daily Demand	1277.92	21.3
Peak Hour	2449.47	40.8
Fire Flow Demand # 1	10000	166.7
Fire Flow Demand # 2	12000	200.0
Fire Flow Demand # 3	15000	250.0

Location:

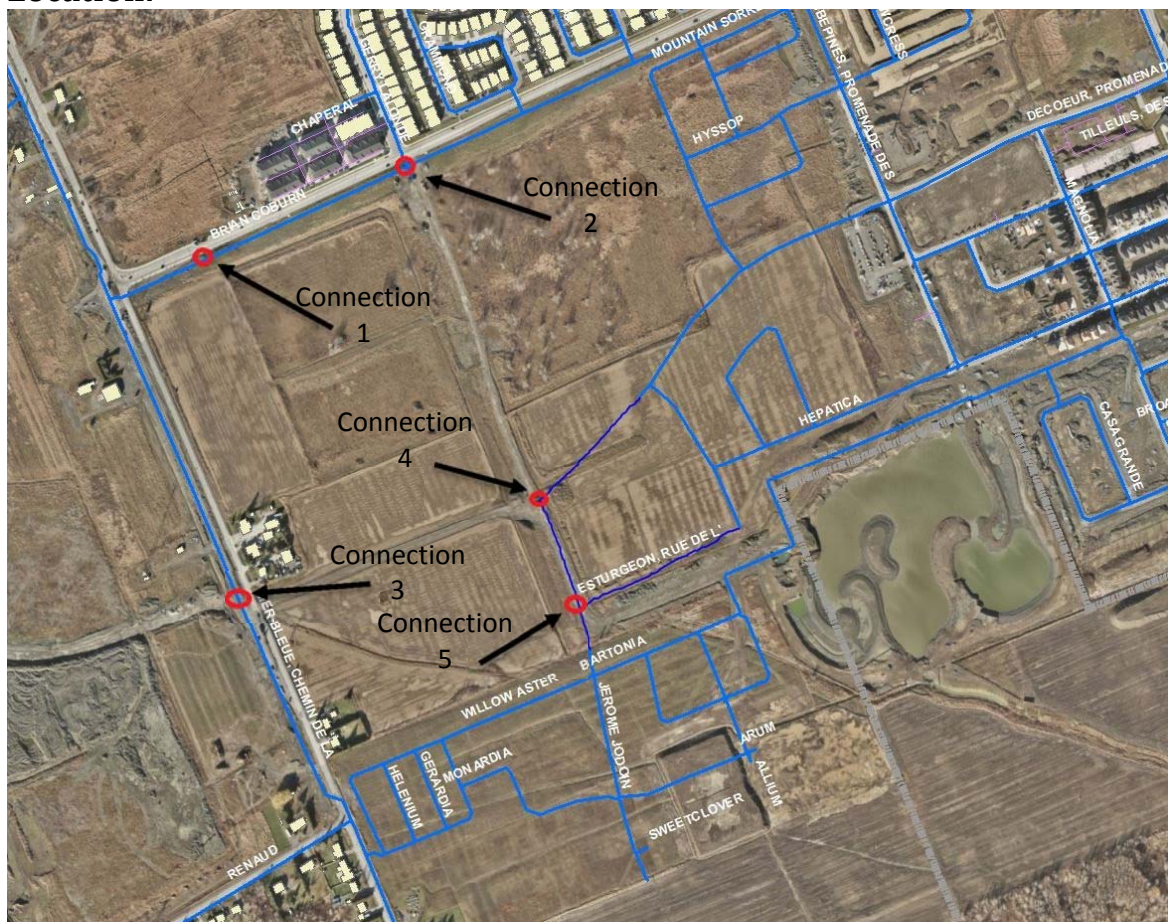


Figure 1 - Connection points

Results:

Connection 1 - Brian Coburn Blvd

Demand Scenario	Head (m)	Pressure ¹ (psi)
Maximum HGL	130.4	59.8
Peak Hour	125.7	53.1
Max Day plus Fire (10,000 l/min)	126.4	54.1
Max Day plus Fire (12,000 l/min)	125.5	53.6
Max Day plus Fire (15,000 l/min)	124.7	52.5

¹ Ground Elevation = 88.3 m

Connection 2 - Brian Coburn Blvd and Gerry Lalonde Dr.

Demand Scenario	Head (m)	Pressure ¹ (psi)
Maximum HGL	130.3	60.4
Peak Hour	125.2	53.2
Max Day plus Fire (10,000 l/min)	126.1	54.5
Max Day plus Fire (12,000 l/min)	125.5	53.6
Max Day plus Fire (15,000 l/min)	124.7	52.5

¹ Ground Elevation = 87.9 m

Connection 3 - Mer Bleue Rd

Demand Scenario	Head (m)	Pressure ¹ (psi)
Maximum HGL	130.4	61.5
Peak Hour	125.8	54.9
Max Day plus Fire (10,000 l/min)	124.2	52.6
Max Day plus Fire (12,000 l/min)	125.3	55.3
Max Day plus Fire (15,000 l/min)	124.3	52.8

¹ Ground Elevation = 87.2 m

Connection 4 – Gerry Lalonde Dr. and Decoeur Prom.

Demand Scenario	Head (m)	Pressure ¹ (psi)
Maximum HGL	130.1	61.1
Peak Hour	124.5	53.1
Max Day plus Fire (10,000 l/min)	124.2	52.6
Max Day plus Fire (12,000 l/min)	122.2	49.8
Max Day plus Fire (15,000 l/min)	119.7	46.3

¹ Ground Elevation = 87.1 m

APPENDIX D
Wastewater Collection

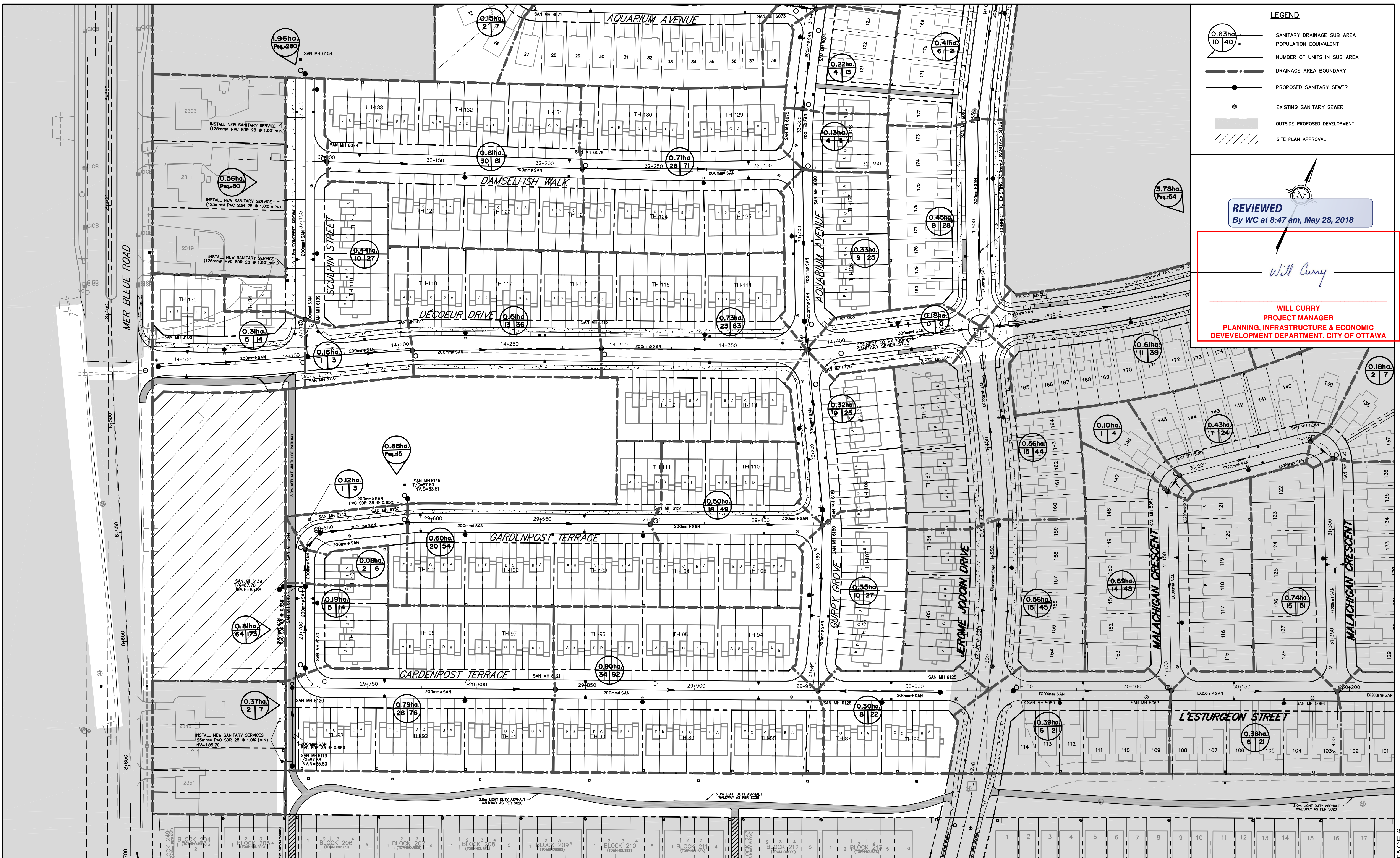
LEGEND

- 0.63ha
10 40
- DRAINAGE AREA BOUNDARY
- PROPOSED SANITARY SEWER
- EXISTING SANITARY SEWER
- OUTSIDE PROPOSED DEVELOPMENT
- SITE PLAN APPROVAL

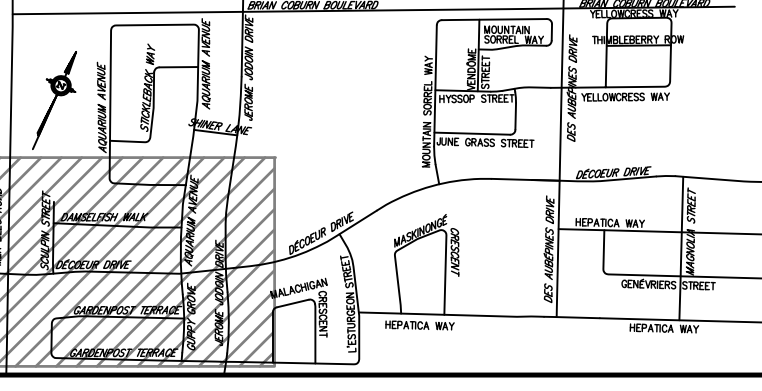
REVIEWED
By WC at 8:47 am, May 28, 2018

Will Curry

WILL CURRY
PROJECT MANAGER
PLANNING, INFRASTRUCTURE & ECONOMIC
DEVELOPMENT DEPARTMENT, CITY OF OTTAWA



THE POSITION OF ALL POLE LINES, CONDUITS, WATERMANS, SEWERS AND OTHER UNDERGROUND AND OVERGROUND UTILITIES AND STRUCTURES IS NOT NECESSARILY SHOWN ON THE CONTRACT DRAWINGS, AND WHERE SHOWN, THE ACCURACY OF THE POSITION OF SUCH UTILITIES AND STRUCTURES IS NOT GUARANTEED. BEFORE STARTING WORK, DETERMINE THE EXACT LOCATION OF ALL SUCH UTILITIES AND STRUCTURES AND ASSUME ALL LIABILITY FOR DAMAGE TO THEM.



No.	REVISION	APPLIES WHEN DRAWING MODIFIED	DATE	BY
1	AS PER CITY COMMENTS		MAR. 16/18	AGS
2	ISSUED FOR TENDER		MAR. 28/18	AGS
3	AS PER CITY COMMENTS		APR. 26/18	AGS
4	ISSUED FOR CONSTRUCTION		MAY 7/18	AGS
5	AS PER CITY COMMENTS		MAY 17/18	AGS

SCALE: 1:750
0 24m

DESIGN: PLM
CHECKED: AGS
DRAWN: PNC
CHECKED: PLM
APPROVED: AGS

LICENCED PROFESSIONAL ENGINEER
A.G.Y. SAUVE
100142393
MAY 17, 2018
PROVINCE OF ONTARIO

ATREL Engineering Inc.
Engineers - Ingénieurs
1-2884 CHAMBERLAND STREET, ROCKLAND, ONTARIO K4K 1M6
TEL.: (613) 446-7423


CITY OF OTTAWA
EAST URBAN COMMUNITY
AVALON ENCORE STAGE 6
PLAN
SANITARY DRAINAGE AREA PLAN

MINTO COMMUNITIES INC.

CLIENT No. 148
PROJECT No. 170401
DRAWING No. 170401-SANI

LEGEND

- SANITARY DRAINAGE SUB AREA
- POPULATION EQUIVALENT
- NUMBER OF UNITS IN SUB AREA
- DRAINAGE AREA BOUNDARY
- PROPOSED SANITARY SEWER
- EXISTING SANITARY SEWER
- OUTSIDE PROPOSED DEVELOPMENT
- SITE PLAN APPROVAL



REVIEWED
By WC at 8:48 am, May 28, 2018

Will Curry

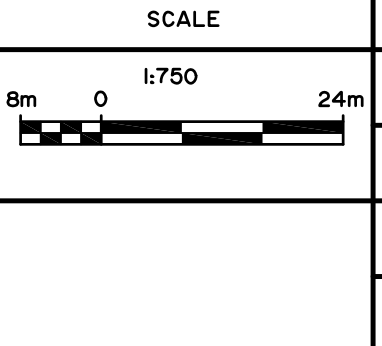
WILL CURRY
PROJECT MANAGER
PLANNING, INFRASTRUCTURE & ECONOMIC
DEVELOPMENT DEPARTMENT, CITY OF OTTAWA



THE POSITION OF ALL POLE LINES, CONDUITS, WATERMANS, SEWERS AND OTHER UNDERGROUND AND OVERGROUND UTILITIES AND STRUCTURES IS NOT NECESSARILY SHOWN ON THE CONTRACT DRAWINGS, AND WHERE SHOWN, THE ACCURACY OF THE POSITION OF SUCH UTILITIES AND STRUCTURES IS NOT GUARANTEED. BEFORE STARTING WORK, DETERMINE THE EXACT LOCATION OF ALL SUCH UTILITIES AND STRUCTURES AND ASSUME ALL LIABILITY FOR DAMAGE TO THEM.



No.	REVISION	APPLIES WHEN DRAWING MODIFIED	DATE	BY
1	AS PER CITY COMMENTS		MAR. 16/18	AGS
2	ISSUED FOR TENDER		MAR. 28/18	AGS
3	AS PER CITY COMMENTS		APR. 26/18	AGS
4	ISSUED FOR CONSTRUCTION		MAY 7/18	AGS
5	AS PER CITY COMMENTS		MAY 17/18	AGS



DESIGN: PLM
CHECKED: AGS
DRAWN: PNC
CHECKED: PLM
APPROVED: AGS

LICENCED PROFESSIONAL ENGINEER
A. G. Y. SAUVE
100142393
MAY 14, 2018
PROVINCE OF ONTARIO

ATREL Engineering Inc.
Engineers - Ingénieurs
1-2884 CHAMBERLAND STREET, ROCKLAND, ONTARIO K4K 1M6
TEL.: (613) 446-7423

CITY OF OTTAWA
EAST URBAN COMMUNITY
AVALON ENCORE STAGE 6
PLAN
SANITARY DRAINAGE AREA PLAN

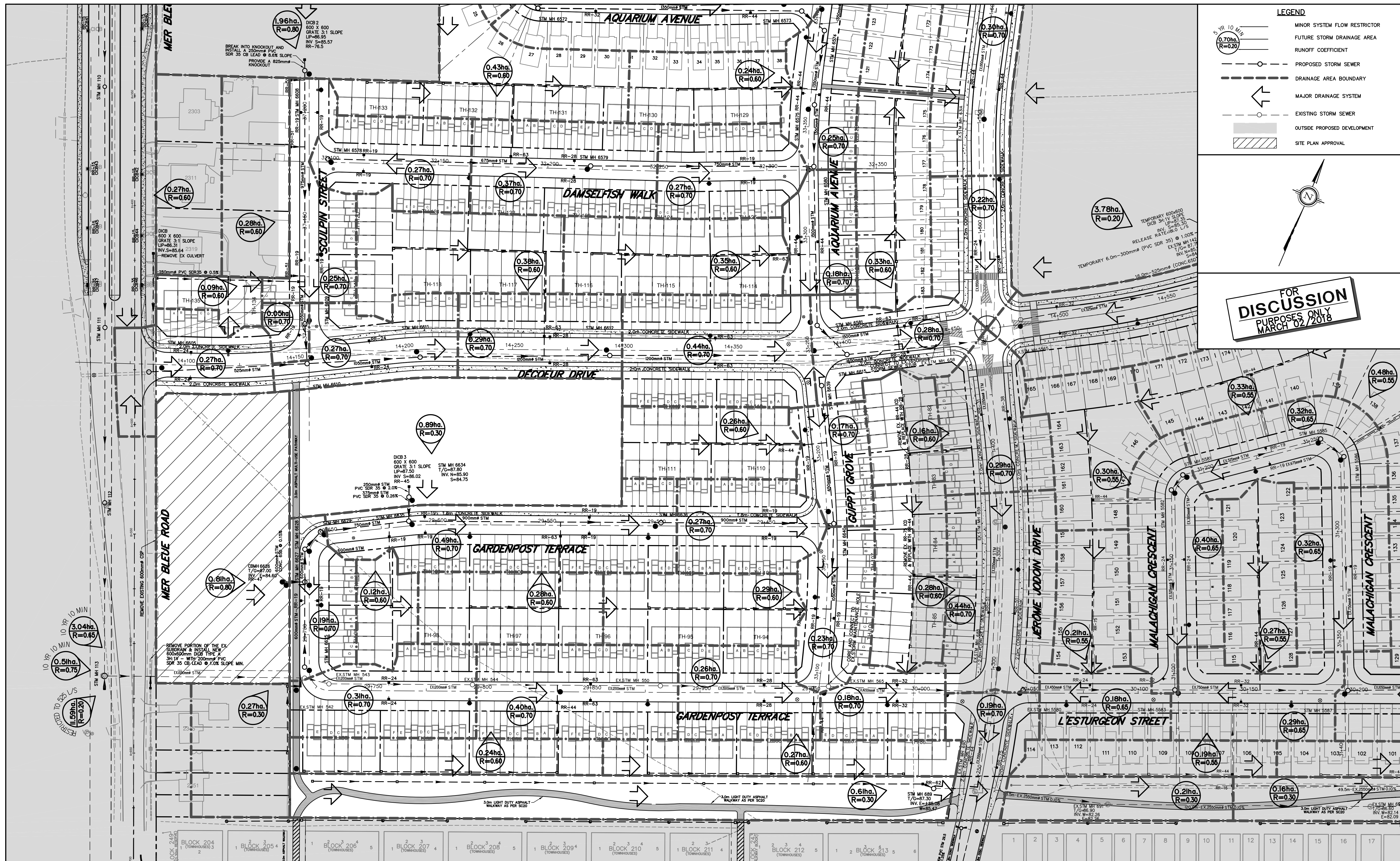
MINTO COMMUNITIES INC.

CLIENT No. 148
PROJECT No. 170401
DRAWING No. 170401-SAN2



APPENDIX E

Stormwater Management

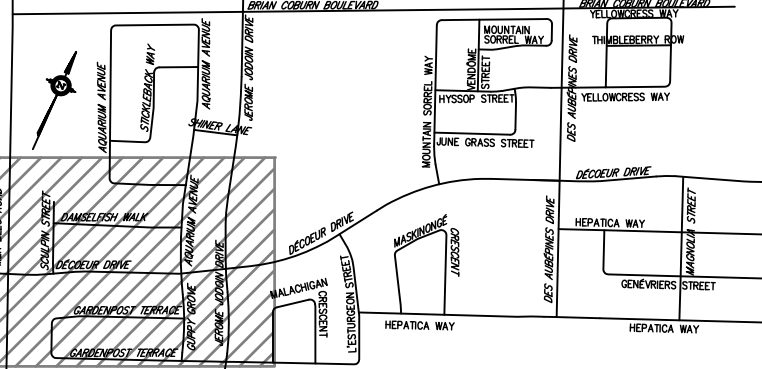


LEGEND

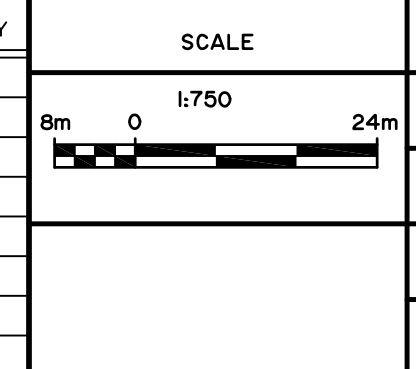
- MINOR SYSTEM FLOW RESTRICTOR
- FUTURE STORM DRAINAGE AREA
- RUNOFF COEFFICIENT
- PROPOSED STORM SEWER
- DRAINAGE AREA BOUNDARY
- MAJOR DRAINAGE SYSTEM
- EXISTING STORM SEWER
- OUTSIDE PROPOSED DEVELOPMENT
- SITE PLAN APPROVAL

FOR DISCUSSION
PURPOSES ONLY
MARCH 02, 2018

THE POSITION OF ALL POLE LINES, CONDUITS, WATERMANS, SEWERS AND OTHER UNDERGROUND AND OVERGROUND UTILITIES AND STRUCTURES IS NOT NECESSARILY SHOWN ON THE CONTRACT DRAWINGS, AND WHERE SHOWN, THE ACCURACY OF THE POSITION OF SUCH UTILITIES AND STRUCTURES IS NOT GUARANTEED. BEFORE STARTING WORK, DETERMINE THE EXACT LOCATION OF ALL SUCH UTILITIES AND STRUCTURES AND ASSUME ALL LIABILITY FOR DAMAGE TO THEM.



No.	REVISION	APPLIES WHEN DRAWING MODIFIED	DATE	BY



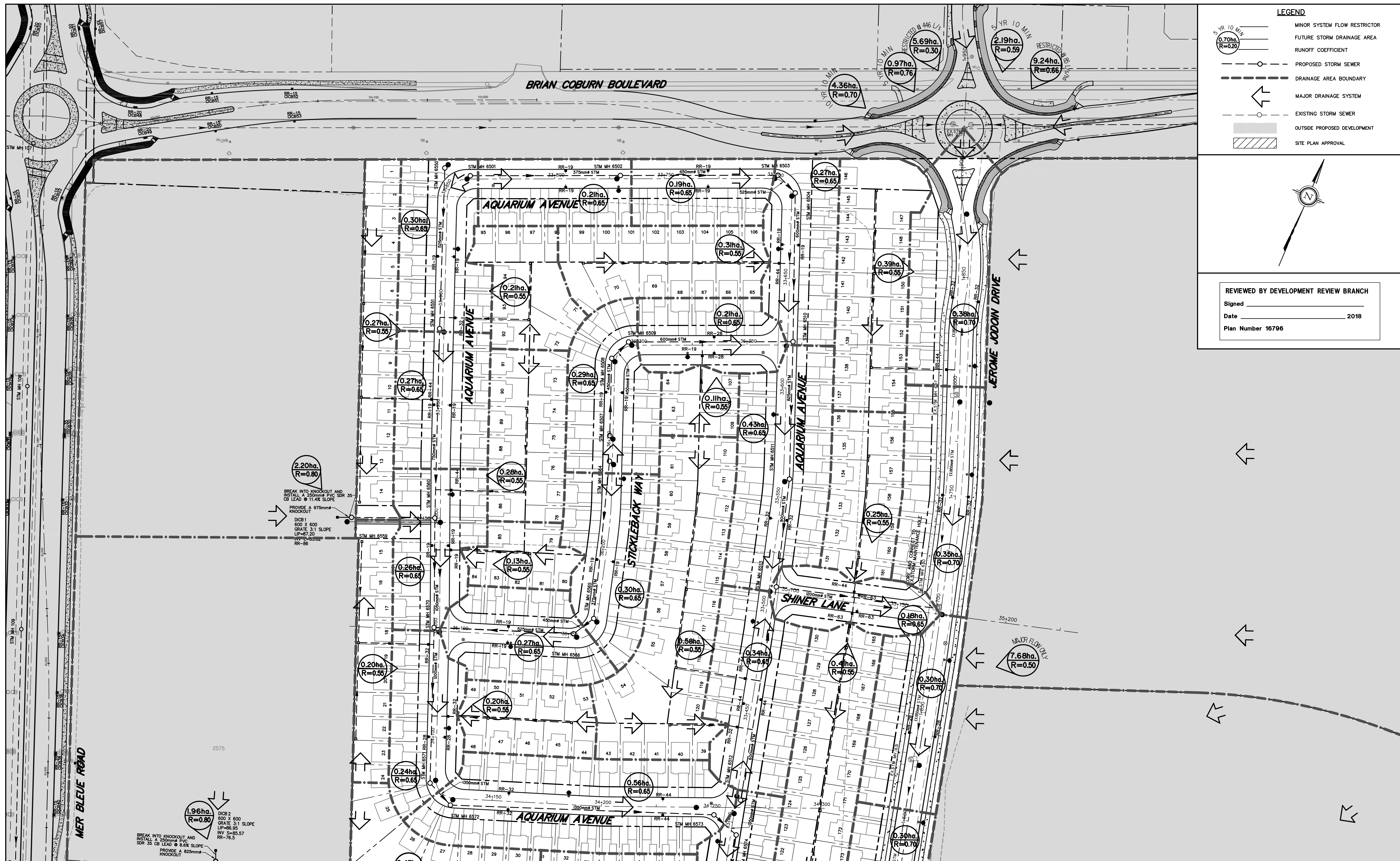
DESIGN	PLM
CHECKED	AGS
DRAWN	PNC
CHECKED	PLM
APPROVED	AGS

ATREL Engineering Inc.
Engineers - Ingénieurs
1-2884 CHAMBERLAND STREET, ROCKLAND, ONTARIO K4K 1M8
TEL.: (613) 446-7423

CITY OF OTTAWA
EAST URBAN COMMUNITY
AVALON ENCORE STAGE 6
PLAN

MINTO COMMUNITIES INC.

CLIENT No. 148
PROJECT No. 170401
DRAWING No. 170401-STMI



LEGEND

- MINOR SYSTEM FLOW RESTRICTOR
- FUTURE STORM DRAINAGE AREA
- RUNOFF COEFFICIENT
- PROPOSED STORM SEWER
- DRAINAGE AREA BOUNDARY
- MAJOR DRAINAGE SYSTEM
- EXISTING STORM SEWER
- OUTSIDE PROPOSED DEVELOPMENT
- SITE PLAN APPROVAL

REVIEWED BY DEVELOPMENT REVIEW BRANCH

Signed _____

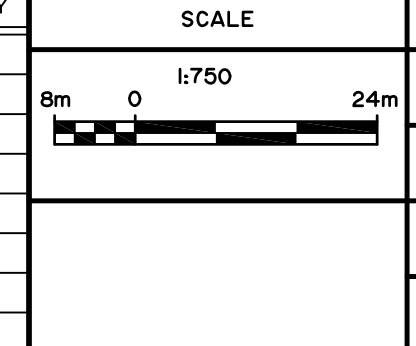
Date _____ 2018

Plan Number 16796

THE POSITION OF ALL POLE LINES, CONDUITS, WATERMANS, SEWERS AND OTHER UNDERGROUND AND OVERGROUND UTILITIES AND STRUCTURES IS NOT NECESSARILY SHOWN ON THE CONTRACT DRAWINGS, AND WHERE SHOWN, THE ACCURACY OF THE POSITION OF SUCH UTILITIES AND STRUCTURES IS NOT GUARANTEED. BEFORE STARTING WORK, DETERMINE THE EXACT LOCATION OF ALL SUCH UTILITIES AND STRUCTURES AND ASSUME ALL LIABILITY FOR DAMAGE TO THEM.



No.	REVISION	APPLIES WHEN DRAWING MODIFIED	DATE	BY



DESIGN	PLM
CHECKED	AGS
DRAWN	PNC
CHECKED	PLM
APPROVED	AGS

ATREL Engineering Inc.
 Engineers - Ingénieurs
 1-2884 CHAMBERLAND STREET, ROCKLAND, ONTARIO K4K 1M8
 TEL.: (613) 446-7423

CITY OF OTTAWA
 EAST URBAN COMMUNITY
 AVALON ENCORE STAGE 6
 PLAN
 STORM DRAINAGE AREA PLAN

MINTO COMMUNITIES INC.

CLIENT No.	148
PROJECT No.	170401
DRAWING No.	170401-STM2



J.F. Sabourin and Associates Inc.

WATER RESOURCES AND ENVIRONMENTAL
CONSULTANTS

52 Springbrook Drive
Ottawa (Stittsville), ON K2S 1B9
TEL: (613) 836- 3884
FAX: (613) 836- 0332
WEB: www.jfsa.com

January 5, 2021

David Schaeffer Engineering Limited

120 Iber Road, Unit 103
Stittsville, Ontario K2S 1E9

Attention: Ms. Jennifer Ailey, P.Eng.

Subject: 2275 Mer Bleue Road / Preliminary Stormwater Management Design

our file: 1102-13

As requested by your office, we have evaluated, based on the available information as described below, the preliminary hydraulic gradeline results for the storm sewer servicing the 2275 Mer Bleue Road site.

The 2275 Mer Bleue Road site is located within the Avalon West subdivision, and is serviced by a storm sewer through the Avalon West subdivision to the existing Avalon West Stormwater Management (SWM) facility, which discharges to McKinnon's Creek. The 2275 Mer Bleue Road site has been accounted for in the sizing of the Avalon West storm sewers and pond, as designed by IBI Group. Note that an interim expansion of the existing SWM facility has been constructed in support of the Summerside South Phase 1 subdivision, in advance of improvements to downstream McKinnon's Creek, as per the June 2019 *Design Brief for Interim Expansion of the Avalon West Stormwater Management Pond for the Summerside South Phase 1 Subdivision* by DSEL/JFSA.

Preliminary hydraulic gradeline calculations for the proposed storm sewer within the 2275 Mer Bleue Road site were performed using spreadsheet calculations and are presented in Table 1. Pipe data, storm sewer layout and Rational Method flows in the storm sewer are as provided by DSEL. The Rational Method flows were calculated based on the 2-, 5- or 10-year level of service requirements, and the 100-year flows in the hydraulic gradeline calculations were estimated as 14% greater than the Rational Method flows, to account for the additional flows captured by catchbasin grates, lead pipes and / or inlet control devices under the higher surface water depths of the 100-year storm.

The 100-year boundary hydraulic gradeline elevations at the two storm sewer outlets from the site to the Avalon West storm sewer were set to match the highest simulated under the 100-year 3-hour Chicago and 100-year 24-hour SCS Type II design storms, from either the design by IBI Group or the modelling completed in support of the interim pond expansion - that is, from the March 13, 2018 *Avalon West Stage 6 Major System Stormwater Analysis* memo by IBI Group or the June 2019 *SWM Report for Summerside South Phase 1* by JFSA (for which detailed modelling of the Avalon West subdivision was incorporated into the overall model by IBI Group on Sept. 6, 2018),

As may be seen in Table 1, a freeboard of 0.3 m between the hydraulic gradeline and the estimated underside of footing elevations (estimated as 1.8 m below ground level) has been provided throughout the proposed development.

Yours truly,

J.F. Sabourin and Associates Inc.

Laura Pipkins, P.Eng.

cc: J.F. Sabourin, M.Eng, P.Eng.
Director of Water Resources Projects

Table 1: Storm Sewer Hydraulic Gradeline Calculations

Table 1: Storm Sewer Hydraulic Gradeline Calculations																							
Pipe Parameters										Flow Characteristics			Friction and Minor Losses					HGL Computations			USF Check		
Manhole Number		Invert Elevation		Diameter	Length	MH Cover Elev. u/s	MH Cover Elev. d/s	Slope	n	Qcap	Flow (1)	V actual Q/a	per Darcy-Weisbach		Friction Losses	Minor Loss Coefficient	Minor Losses	Losses	Surch. (u/s)	HGL (u/s)	HGL (d/s)	USF (2)	Freeboard To USF
(u/s)	(d/s)	(u/s)	(d/s)										f	H _c									
		(m)	(m)	(mm)	(m)	(m)	(m)	(%)		(L/s)	(L/s)	(m/s)		(m)	(m)	(m)	(m)	(m)	(m)	(m)	(m)		(m)
1	3	85.95	85.71	375	78.5	88.96	88.85	0.30	0.013	96	68	0.949	0.029	0.119	0.119	0.39	0.018	0.137	-0.142	86.178	85.881	87.16	0.982
2	3	85.69	85.59	525	28.0	88.84	88.84	0.35	0.013	254	203	1.307	0.026	0.063	0.063	0.47	0.041	0.103	-0.171	86.041	85.881	87.04	0.999
3	4	85.41	85.39	675	16.0	88.85	88.86	0.15	0.013	326	273	1.022	0.024	0.017	0.017	0.39	0.021	0.038	-0.203	85.881	85.821	87.05	1.169
4	6	85.33	85.27	675	37.0	88.86	88.67	0.15	0.013	326	290	1.029	0.024	0.044	0.044	0.02	0.001	0.045	-0.179	85.821	85.720	87.06	1.239
5	6	85.82	85.57	375	82.0	88.75	88.68	0.30	0.013	96	72	0.955	0.029	0.138	0.138	1.33	0.062	0.200	-0.133	86.057	85.720	86.95	0.893
6	7	85.19	85.16	750	22.0	88.67	88.71	0.15	0.013	431	356	1.093	0.023	0.023	0.023	1.33	0.081	0.103	-0.224	85.720	85.616	86.87	1.150
7	Ex. MH 6559	85.10	85.07	750	24.0	88.71	88.37	0.15	0.013	431	355	1.096	0.023	0.024	0.024	0.02	0.001	0.026	-0.235	85.616	85.47	86.91	1.294
9	10	86.01	85.68	375	92.5	88.92	88.80	0.35	0.013	104	89	1.057	0.029	0.238	0.238	1.33	0.076	0.313	-0.108	86.275	85.772	87.12	0.845
10	12	85.46	85.38	600	52.5	88.78	88.64	0.15	0.013	238	128	0.858	0.025	0.023	0.023	0.02	0.001	0.024	-0.287	85.772	85.692	86.98	1.208
11	12	85.89	85.61	375	94.0	88.74	88.65	0.30	0.013	96	78	0.975	0.029	0.188	0.188	1.33	0.064	0.252	-0.119	86.143	85.692	86.94	0.797
12	13	85.31	85.22	675	54.5	88.64	88.49	0.15	0.013	326	204	0.962	0.024	0.032	0.032	0.39	0.018	0.051	-0.288	85.692	85.623	86.84	1.148
13	14	85.16	85.14	675	13.5	88.49	88.41	0.15	0.013	326	213	0.976	0.024	0.009	0.009	0.39	0.019	0.028	-0.215	85.623	85.595	86.69	1.067
14	18	85.14	85.10	675	26.0	88.41	88.30	0.15	0.013	326	230	0.995	0.024	0.020	0.020	1.33	0.067	0.087	-0.223	85.595	85.509	86.61	1.015
15	16	85.65	85.52	375	44.5	88.67	88.66	0.30	0.013	96	26	0.743	0.029	0.009	0.009	0.39	0.011	0.020	-0.244	85.781	85.595	86.87	1.089
16	17	85.44	85.41	450	15.5	88.66	88.57	0.20	0.013	128	33	0.682	0.027	0.002	0.002	0.39	0.009	0.011	-0.296	85.595	85.550	86.86	1.265
17	18	85.26	85.18	600	54.0	88.57	88.30	0.15	0.013	238	71	0.743	0.025	0.007	0.007	1.19	0.034	0.041	-0.310	85.550	85.509	86.77	1.220
18	Ex. MH 6608	84.82	84.79	675	22.5	88.20	88.04	0.15	0.013	326	291	1.033	0.024	0.027	0.027	0.035	0.002	0.029	0.012	85.509	85.48	86.40	0.891

Note: 100-year HGL at existing MH 6608 and MH 6559 as modelled in the June 2019 SWM Report for Summerside South Phase 1, for which detailed modelling of the Avalon West subdivision was incorporated into the overall model by IBI Group on Sept. 6, 2018 or as per the March 13, 2018 Avalon West Stage 6 Major System Stormwater Analysis memo by IBI Group, whichever is higher.

(1) Flow set equal to Rational Method flows (per DSEL) + 14% to account for additional flows captured during the 100-year storm.

(2) USF estimated as 1.8 m below the upstream manhole cover elevation.