

7 February 2022

Reference No. 21470873-R-001-Rev1

Mr. Robert MacNeil

Ottawa Community Housing Corporation
39 Auriga Drive
Ottawa, Ontario
K2E 7Y8

**PHASE ONE ENVIRONMENTAL SITE ASSESSMENT UPDATE
NORTHWEST 0.47-HECTARE PARCEL AT 933 GLADSTONE AVENUE, OTTAWA, ONTARIO**

Mr. MacNeil:

Golder Associates Ltd. (Golder) was retained by Ottawa Community Housing Corporation (OCH) to conduct a Phase One Environmental Site Assessment Update (Phase One ESA Update) to support the filing of a Record of Site Condition (RSC) for the 0.47-hectare parcel located in the northwestern portion of the larger property known municipally as 933 Gladstone Avenue, Ottawa, Ontario (RSC Property). The 0.47-hectare parcel is described as follows:

Firstly (Part of 933 Gladstone Avenue):

Part of PIN 04107-0032: Part of Lot 8, Block B, Plan 73; Part of Lot 9, Block B, Plan 73; Part Lot 10, Block B, Plan 73, West side of Champagne Avenue, being Parts 8, 9 & 10 on Plan 5R-4993, Ottawa-Nepean.

Secondly (Part of several former municipal road allowances):

PIN 04107-0035: Part Champagne Avenue, Plan 73 (formerly First Avenue) (closed by judge's order per Inst. No. LT1402120), being Part 1 on Plan 4R-33454 and being Part 1 on Plan 4R-33879, City of Ottawa

PIN 04107-0033: Part Laurel Street, Plan 73 (closed by judge's order per Inst. No. LT1402120), being Part 2 on Plan 4R-33454 and being Part 3 on Plan 4R-33879, City of Ottawa

PIN 04107-0031: Part Oak Street, Plan 73 (closed by judge's order per Inst. No. LT1402120), being Part 3 on Plan 4R-33454, City of Ottawa.

The purpose of the work was as follows:

- Provide an update of the Phase One ESA conducted previously at the RSC Property, because the original site visit was conducted more than eighteen months ago, property ownership has changed, and the RSC Property boundary has been defined.
- Update the December 2016 Phase One ESA for the RSC Property, including creation of the RSC Property Conceptual Site Model and associated site information.

This report should be read in conjunction with the previous Golder environmental reports:

- Phase One Environmental Site Assessment, 933 Gladstone Avenue, Ottawa, Ontario, dated December 2016, project reference 1661627/1000
- Phase One Environmental Site Assessment Update, 933 Gladstone Avenue, Ottawa, Ontario, dated August 2018, project reference 1897188/1000
- Phase Two Environmental Site Assessment, 933 Gladstone Avenue, Ottawa, Ontario, dated October 2019, project reference 1897188/003.

1.0 SCOPE OF WORK

Activities carried out in association with this Phase One ESA Update consisted of the following:

- A review of the Phase One ESA report by Mr. Eric Wilson, QP(ESA), P.Eng., entitled: *Phase One Environmental Site Assessment, 933 Gladstone Avenue, Ottawa, Ontario*, dated December 2016, project reference 1661627/1000, prepared for the City of Ottawa. (“December 2016 Phase One ESA”).
- A review of the Phase One ESA Update report by Mr. Eric Wilson, QP(ESA), P.Eng., entitled: *Phase One Environmental Site Assessment Update, 933 Gladstone Avenue, Ottawa, Ontario*, dated August 2018, project reference 1897188/1000, prepared for Ottawa Community Housing (OCH). (“August 2018 Phase One ESA”).
- A review of the Phase Two ESA report by Mr. Eric Wilson, QP(ESA), P.Eng., entitled: *Phase Two Environmental Site Assessment, 933 Gladstone Avenue, Ottawa, Ontario*, dated October 2, 2019, project reference 1897188-003Rev2, prepared for Ottawa Community Housing (OCH). (“October 2019 Phase Two ESA”).
- Conducting a site reconnaissance on August 11, 2021, to assess conditions at the RSC Property and changes to the site and site vicinity since 2018 that may affect the environmental condition of the site.
- Preparation of this letter report, which documents the findings of the above and identifies any changes to issues of potential environmental concern and areas of potential environmental concern.

2.0 PREVIOUS REPORTS

2.1 The December 2016 Phase One ESA Report

The following findings are of note based on a review of the December 2016 Phase One ESA Report:

- The RSC Property is in the northwestern portion of the 2016 Phase One Property. The 2016 Phase One Property has an area of 3.3 hectares that includes the 0.47-hectare RSC Property. At the time of the 2016 Phase One ESA, the site was undeveloped land. Historically, the site was part of a larger property that included the immediately adjacent lands to the north that was occupied by a large government owned warehouse structure referred to as the Central Ordnance Depot or Central Supply Depot. The RSC property historically comprised a paved area running along the west side of the warehouse building that was used for parking and storage. Prior to that the site was used as a lumberyard that included a number of rail spurs. There are no indications that the Phase One Property was used for any of the following commercial uses: vehicle garage, bulk liquid dispensing facility, or dry cleaning facility.

- At the time of the 2016 Phase One ESA, the neighbouring properties within the Phase One Study Area included residential, commercial, and light industrial land uses. Many of the neighbouring properties in the Phase One Study Area were used for industrial purposes as well as the following commercial uses: vehicle garage, fuel dispensing facility, or dry cleaning facility.
- Soil at the site consists primarily of till plain deposits of silt and clay and limestone bedrock. The physiography of the soils is till plains. Borehole records for the Site and Study Area from previous environmental studies indicate the presence of wide-spread fill material and silty sand underlain by silty clay, clay, and grey limestone at a depth of approximately 1 - 5 m on Site.
- Local groundwater is anticipated to flow towards the north-northeast based on topography and previously completed subsurface investigations that evaluated groundwater flow direction based on water levels measured in groundwater monitoring wells. Regional groundwater is anticipated to flow in a northern direction towards the Ottawa River, which is approximately 1 km north of the site.

Based on the information obtained and reviewed as part of the 2016 Phase One ESA, a total of 15 areas of potential environmental concern (APEC) were identified at the 2016 Phase One Property, of which two were located on the RSC Property and several others were site wide. The APEC were grouped into the following general categories:

- Waste/Debris – Areas of debris were noted during the site visit in multiple locations. Potential contaminants of concern include metals, PAH, PHC and VOCs.
- Fill – Fill materials of unknown origin and quality are present on the Site. Potential contaminants of concern include metals, PAH (polycyclic aromatic hydrocarbons), PHC (petroleum hydrocarbons) and VOCs (volatile organic compounds).
- Gasoline and Associated Products Storage – Current and historical ASTs associated with the Site and adjacent lands. Potential contaminants of concern include PHC, PAH, and BTEX (benzene, toluene, ethylbenzene and xylenes).
- Past Site Uses – The Site has been used for commercial printing, ammunition, oil, paint, chemicals and flammable materials storage, vehicle maintenance and repair, a private fuel outlet, and lumberyard. Each of these site uses is associated with a PCA (potentially contaminating activity), and the contaminants of potential concern include metals, PAH, PHC, BTEX, and VOCs.
- Waste Generator – The Site has numerous waste generator tags associated with its previous use as a warehouse. Additionally, the Phase One Study Area is populated with industrial and commercial properties with dozens of different waste generator registrations. The contaminants of potential concern include metals, PAHs, PHC, BTEX, and VOCs.
- Fires – The former lumberyard was destroyed by fire in 1900, and there were numerous fires at the warehouse on-site in the early 1950s. It is likely that designated substances and chemicals stored in the former building may have contaminated the Site during the fire via the water used to extinguish the fire. Contaminants of potential concern include metal, PAH, PHC, BTEX, and VOCs.
- Transformer – The former warehouse had transformers within the building. The contaminants of potential concern include PCB and PHC.

- Flammable Storage Room Sump – A 2500 gallon sump was installed in the 1970s as a drainage area for the Flammable Storage room. Chemicals collected in the sump may have entered the subsurface in the event that the integrity of the sump and connected piping was compromised. Contaminants of concern are PHC, BTEX, and VOCs.
- Off-Site PCAs – A metal fabrication facility located adjacent to the Site at 17 Larch Street was identified as likely to contribute to an APEC on site given its close proximity to the east of the site. The contaminant of potential concern is metals, PHC and VOCs.

A Phase Two ESA was required to be completed for the site to investigate the potential for subsurface impacts to soil and groundwater at the site related to the identified APECs.

2.2 The August 2018 Phase One ESA Update Report

The 2018 Update was prepared for the parcel located immediately adjacent to the east boundary of the RSC Property meaning that the Site covered by the 2018 Update is the eastern and northeastern section of the 2016 Phase One Property. The 2016 Phase One Property has an area of 3.3 hectares and the 2018 Phase One Update Site has an area of 2.83 hectares. At the time of the 2018 Update, the site was still undeveloped land. No significant changes between 2016 and 2018 were reported.

Based on the information obtained and reviewed as part of the 2018 Phase One ESA Update, the same 15 areas of potential concern (APECs) were identified including several that were site wide and two APECs located on the RSC Property.

The 2018 Phase One ESA Update concluded that a Phase Two ESA was required to be completed for the site to investigate the potential for subsurface impacts to soil and groundwater at the site related to the identified APECs.

2.3 The October 2019 Phase Two ESA Report

The 2019 Phase Two was prepared for the 2.83-hectare parcel covered by the 2018 Phase One ESA Update that is located immediately adjacent to the east boundary of the RSC Property. This Phase Two ESA was undertaken to address the 15 APECs identified in the August 2018 Phase One Update.

The results of this Phase Two ESA indicated that no soil or groundwater impacts associated with the fifteen APECs were identified in any of the analyzed soil and groundwater samples collected from the boreholes and the monitoring wells completed at the Site. The concentrations of the contaminants of concern (including petroleum hydrocarbons, volatile organic compounds, polycyclic aromatic hydrocarbons, metals and polychlorinated biphenyls) in soil and/or groundwater associated with the fifteen APECs were all below the applicable generic site condition standards, with the exception of elevated levels of vanadium found in the soil. The elevated levels of vanadium present in the native clay/silty clay exceeded the MECP Table 3 Standards at the Site; this exceedance was deemed to be naturally occurring background conditions and not the result of a PCA or APEC.

The October 2019 Phase Two ESA and associated conceptual site model were used to support the filing of a Record of Site Condition for the 2.83 hectare parcel based on generic site condition standards (RSC number 226204). The RSC demonstrates that historic activities and associated PCAs and APEC did not impact soil or groundwater quality on the 2.83-hectare parcel.

3.0 PROPERTY USE INFORMATION

Based on the August 11, 2021 site visit, the only change identified to the study area since 2016 was the start of the construction for the Ottawa Train (O-Train) Light Rail Transit (LRT) Line 2 Corso Italia Station and an associated staging area located approximately 60 metres to the southeast of the RSC Property.

3.1 Records Review

Golder contracted EcoLog Environmental Risk Information Services Ltd. (EcoLog ERIS) to search available federal, provincial, and private-sector environmental databases for the Site and the surrounding area. The complete database report is included in Attachment A. An EcoLog ERIS search was conducted, both for the 2016 and the 2021 Phase I reports. Only the newest changes in the report are noted below.

- Waste generation at 145 Loretta Ave. (70 m southwest) of waste oils & lubricants (WC252), Petroleum distillates (WC 213) and Waste oils/sludges (petroleum based) (WC 251 L).
- Spill 131 m southeast at 949 B Gladstone Ave. of 2L of hydraulic oil and 0.5 L to gravel, contained. Evaluated to have a health/environmental consequence rating of 2 – Minor Environment.
- Spill 195 m ESE at 248 Preston St., paint spilled to two catch basins, cleaned. Evaluated to have a health/environmental consequence rating of 2 – Minor Environment.
- Waste generation at 250, 270, 290 City Centre Ave., 201 m NNW, of other specified inorganic sludges, slurries or solids (WC141 L and 141 T) halogenated solvents (WC 241 L), and light fuels (WC 221 L).
- Spill 216 m WNW at 1035 Somerset St., 550L of diesel to ground.
- Waste generation at 270 City Centre Ave., 216 m NW, of waste oils/sludges (petroleum based) (WC 251 L).
- Waste generation at 270 City Centre Ave., 231 m NW, of halogenated solvents (WC 241) and other polymeric wastes (WC233) from a dry cleaning and laundry service.

In the opinion of the QP(ESA), the results of the updated records review do not identify additional Potentially Contaminating Activities or issues of potential environmental concern that were not previously identified by the 2016 Phase One ESA.

3.2 Regulatory Requests

A request was submitted to the Ministry of the Environment, Conservation, and Parks (MECP) for information on historical spills, orders, investigations or prosecutions, waste generation and Certificates of Approval with respect to the Site. At the time of writing this report, no response had been received from the MECP. The absence of this information is unlikely to be a significant limitation to the report based on the other sources of information that were available for review.

In addition, the Technical Standards & Safety Authority (TSSA), Fuels Safety Division maintains records related to registered fuel storage tanks and other petroleum-related infrastructure. On August 24, 2021, TSSA reported via e-mail that there were no records on file pertaining to the Phase One Property.

4.0 SITE VISIT AND INTERVIEW

Ms. Claire Woodfield (Junior Environmental Consultant) of Golder visited the RSC Property on August 11, 2021, along with Mr. Eric Wilson (P.Eng., Environmental Engineer, QP(ESA)). The Site visit consisted of a walk-around the Site. The weather conditions were sunny, and the temperature was approximately 32°C. Golder was unaccompanied at the time of the Site visit.

The original interviews for the 2016 Phase One Property were conducted with Mr. Peter Slobodian of Brookfield Global Integrated Solutions (former property manager), who was interviewed at the Site on October 5, 2016. Mr. Robert MacNeil of OCH (Site Representative) was interviewed on various occasions in April and May 2018 to discuss site conditions in conjunction with a separate preliminary geotechnical investigation carried out by Golder and again in January 2022 as part of this Phase One ESA Update. Pursuant to the requirements of O. Reg. 153/04, the Site Representative was interviewed as the “current owner” with knowledge of current Site operations.

The following was noteworthy based on the results of the Site visit:

- The RSC property is currently vacant with no structures or activities taking place on the property other than grass cutting. The northern portion of the parcel (approximately 2/3rd of the area) is paved with asphalt while the southern 1/3rd is grass covered along with a narrow patch of grass along the eastern property boundary. Some stockpiles of aggregate and debris (old metal fencing, concrete blocks) were observed on the paved portion of the Site.
- No other significant changes to the Site or surrounding property use since the 2016 visit were observed at the time of the August 11, 2021 Site visit, aside from the staging area for the construction of the LRT Corso Italia Station that is located approximately 60 metres to the southeast of the Site. Observations from the periphery of the yard indicated that it was being used for storage of equipment and supplies for building construction as well as modular offices and vehicle parking. The LRT staging area is considered a Potentially Contaminating Activity.

5.0 REVIEW AND EVALUATION OF INFORMATION

5.1 Current and Past Uses of the Site

The following summarizes the current and past uses of the RSC Property:

Year(s)	Owner’s Name	Description of Property Use	Property Use	Other Observations from Aerial Photographs, Fire Insurance Plans, Etc.
Prior to February 25, 1809	Crown	Undeveloped	Agricultural or Other use	No Aerial photos prior to 1928. Fire Insurance plans show the Site as undeveloped (i.e., no buildings) prior to 1948 but was occupied by a
February 25, 1809 to May 23, 1837	Robert Randall	Undeveloped	Agricultural or Other use	
May 23, 1837 to August 18, 1837	Peter Ayler Vallely	Undeveloped	Agricultural or Other use	

Year(s)	Owner's Name	Description of Property Use	Property Use	Other Observations from Aerial Photographs, Fire Insurance Plans, Etc.
August 18, 1837 to May 2, 1844	William Price, Peter Mcbill, Nathaniel Gould & James Daries	Undeveloped	Agricultural or Other use	<p>lumber yard starting in 1894 until sometime prior to 1928 where it appeared vacant.</p> <p>The surrounding area is entirely residential until commercial and light industrial businesses begin to build up along Gladstone Avenue, Loretta Avenue North and Preston Street subsequent to 1930 that continue to present day.</p>
May 2, 1844 to December 16, 1875	Nicholas Sparks	Undeveloped	Agricultural or Other use	
December 16, 1875 to Nov 10, 1894	Esther Slater	Undeveloped	Agricultural or Other use	
Nov 10, 1894 to May 27, 1921	John R. Booth	Lumberyard with rail spurs but no buildings.	Commercial / industrial use	
May 27, 1921 to August 17, 1942	J.R. Booth Ltd.	Lumberyard with rail spurs but no buildings.	Commercial / industrial use	
August 17, 1942 to March 2015	His Majesty the King (Crown)	Warehouse (Central Ordnance Depot). Also used as a Commercial Printer.	Commercial / industrial use	<p>The RSC Property is a paved area located immediately adjacent to a warehouse that covers most of the adjacent Gladstone property. Parking lot is to the south of the building. A boiler room with ASTs outside can be seen along the western edge of the warehouse, near the southern tip of the RSC Property.</p>

Year(s)	Owner's Name	Description of Property Use	Property Use	Other Observations from Aerial Photographs, Fire Insurance Plans, Etc.
March 2015 to May 11, 2017	His Majesty the King (Crown)	Vacant land with small area used for storage.	Commercial / industrial use	The northern (paved) portion of the RSC Property is used for storage.
May 11, 2017 to present (Lands referred to under Firstly-Part of 933 Gladstone)	Ottawa Community Housing Corporation (current owner)	Vacant land.	Commercial / industrial use	The northern (paved) portion of the RSC Property is used for storage, currently for stockpiles of aggregate and debris (old metal fencing, concrete blocks).
October 14, 2021 to present (Lands referred to under Secondly-Part of several former municipal road allowances)	Ottawa Community Housing Corporation (current owner)	Vacant land.	Commercial / industrial use	The northern (paved) portion of the RSC Property is used for storage, currently for stockpiles of aggregate and debris (old metal fencing, concrete blocks).

5.2 Potentially Contaminating Activities (PCAs)

The following tables summarize the PCAs for the RSC Property. Figure 1 indicates the location of identified PCAs.

Table 1: Summary of PCAs within the RSC Property

ID on Fig. 1	Location	Potentially Contaminating Activities as per Table 2 of Reg.153/04	Information Sources	Rationale for the PCA to Contribute to an APEC on the Site
1	On-Site (Entire Site)	PCA 46: Rail Yards, Tracks, and Spurs (Former on-Site rail spurs running in several locations across the entire property during lumberyard use. Rail spurs running to east side of boiler room and along the west side of the depot building)	Aerial photos, FIP, Site Visit, Pinchin 2015 Phase One ESA	As per Reg. 153/04. All PCAs found on the RSC Property are considered APECs.

ID on Fig. 1	Location	Potentially Contaminating Activities as per Table 2 of Reg.153/04	Information Sources	Rationale for the PCA to Contribute to an APEC on the Site
2	On-Site (Entire Site)	PCA 30: Importation of Fill Material of Unknown Quality (Footprint of old building was built up with fill following 2015 demolition. Layer of fill was also identified across Site prior to demolition, which included waste products. Fill origin unknown)	Site observations, Pinchin 2015 Phase One ESA, Trow 2005 Phase I & II ESA	As per Reg. 153/04. All PCAs found on the RSC Property are considered APECs.
3	On-Site (Entire Site)	PCA 59: Bulk Storage of Treated and Preserved Wood Products (Former lumber yard on-site)	FIP, Chain of Title, Pinchin 2015 Phase One ESA	
4	On-Site (Entire Site)	PCA 20: Explosives and Ammunition Bulk Storage PCA 39: Paints Manufacturing, Processing, and Bulk Storage PCA: Other – Oil Drum Storage (Site used as Central Ordnance Depot for 50 years including reported storage of paint, oils, ammunition/ordnance and assorted military stores)	FIP, HLUI, Pinchin 2015 Phase One ESA	
5	On-Site (Unknown, assume entire site)	PCA: Other – Waste Generator (Waste generator codes for Petroleum distillates, waste oils and lubricants, light fuels, chemicals, and pharmaceuticals)	EcoLog ERIS, Pinchin 2015 Phase One ESA	
6	On-Site (North and south ends of former warehouse, as well as two fires in unknown locations)	PCA: Other - Fires (Numerous fires in the 1950's burned down portions of the depot which may have released contaminants including oil and paint across the property)	1900 Ottawa-Hull Fire Map, 1950's Depot Fire Articles, Trow 2005 Phase I & II ESA	
7	On-Site (NW corner)	PCA 28: Gasoline and Associated Products in Fixed Tanks (Dyed Diesel AST)	2018 Golder Phase One ESA	

ID on Fig. 1	Location	Potentially Contaminating Activities as per Table 2 of Reg.153/04	Information Sources	Rationale for the PCA to Contribute to an APEC on the Site
8	On-Site (NW corner)	PCA: Other – Storage of Debris and Chemical Waste (Parking/storage area contains empty bulk liquid totes of unknown sources, 5 buckets (25 L each) marked “Hydraulic Fluid – Must be disposed of” on wooden pallet in paved area, soil piles, asphalt pile, empty drums.	2018 Golder Phase One ESA	

Table 2: Summary of PCAs within the Phase One Study Area but not on the Phase One Property

ID on Fig. 1	Location	Potentially Contaminating Activities as per Table 2 of Reg.153/04	Information Sources	Rationale for the PCA to Contribute to an APEC on the Site
PCAs North of Site				
9	1040 Somerset Street	PCA 10: Commercial Autobody Shop (Paradise Auto Repair)	HLUI	This PCA is not considered likely to contribute to an APEC on Site. This is due the PCA being down-gradient of the Site according to the local inferred groundwater flow.
10	1010 Somerset Street	PCA: Other – Drums of Unknown Contents (Several drums of unknown contents noted in 2001 in maintenance yard)	Aqua Terre 2001 Phase I ESA, Pinchin 2015 Phase One ESA	This PCA is considered likely to contribute to an APEC on Site. This is due to the PCA being directly adjacent to the north portion of the Site.
11	969 Somerset Street	PCA 31: Ink Manufacturing, Processing, and Bulk Storage (Genesove press Limited – Printers)	HLUI	These PCAs North of the RSC Property are not considered likely to contribute to an APEC on Site. This is due these PCAs being down-gradient of the Site according to the local inferred groundwater flow.
12	903 Somerset Street	PCA 37: Operation of Dry Cleaning Equipment (Expert Cleaner and Dyer) PCA 17: Dye Manufacturing, Processing, and Bulk Storage (Expert Cleaner and Dyer)	HLUI	

ID on Fig. 1	Location	Potentially Contaminating Activities as per Table 2 of Reg.153/04	Information Sources	Rationale for the PCA to Contribute to an APEC on the Site
13	896 Somerset Street	PCA 10: Commercial Autobody Shop (Johnny Closs – Auto repair) PCA 28: Gasoline and Associated Products Storage in Fixed Tanks (Johnny Closs – Auto repair)	HLUI	These PCAs North of the RSC Property are not considered likely to contribute to an APEC on Site. This is due these PCAs being down-gradient of the Site according to the local inferred groundwater flow.
14	893 Somerset Street	PCA 31: Ink Manufacturing, Processing, and Bulk Storage (Acadian Printing – Printers)	HLUI	
15	890 Somerset Street	PCA 10: Commercial Autobody Shop (Jim Frisby Holdings Limited – Auto repair)	HLUI	
16	55 Breezehill Avenue North	PCA 10: Commercial Autobody Shop (Breezehill Auto Body) (Japan Auto SVC Inc. – Auto repair) PCA 49: Salvage Yard including Automobile Wrecking (A & T Autoparts)	HLUI, EcoLog ERIS	
17	53 Breezehill Avenue North	PCA – Other: Bulk Storage of Coal (Bruce Coal Co.)	HLUI	
PCAs East of Site				
18	933 Gladstone Avenue (Off-Site)	PCA 46: Rail Yards, Tracks, and Spurs (Former on-Site rail spurs running in several locations across the entire property during lumberyard use. Rail spurs running to east side of boiler room and along the west side of the depot building)	Aerial photos, FIP, Site Visit, Pinchin 2015 Phase One ESA	These PCAs are not considered likely to contribute to an APEC on Site. They are part of the RSC filed for the 2.83-hectare parcel at 933 Gladstone demonstrating that soil and groundwater impacts are not present.
19	933 Gladstone Avenue (Entire off-Site portion)	PCA 30: Importation of Fill Material of Unknown Quality (Footprint of old building was built up with fill following 2015 demolition. Layer of fill was also identified across Site prior to demolition, which included waste products. Fill origin unknown)	Site observations, Pinchin 2015 Phase One ESA Trow 2005 Phase I & II ESA	

ID on Fig. 1	Location	Potentially Contaminating Activities as per Table 2 of Reg.153/04	Information Sources	Rationale for the PCA to Contribute to an APEC on the Site
20	933 Gladstone Avenue (Entire off-Site portion)	PCA 59: Bulk Storage of Treated and Preserved Wood Products (Former lumber yard on-Site)	FIP, Chain of Title, Pinchin 2015 Phase One ESA	These PCAs are not considered likely to contribute to an APEC on Site. They are part of the RSC filed for the 2.83-hectare parcel at 933 Gladstone demonstrating that soil and groundwater impacts are not present.
21	933 Gladstone Avenue (Entire off-Site portion)	PCA 20: Explosives and Ammunition Bulk Storage PCA 39: Paints Manufacturing, Processing, and Bulk Storage PCA: Other – Oil Drum Storage (Site used as Central Ordnance Depot for 50 years including reported storage of paint, oils, ammunition/ordnance and assorted military stores)	FIP, HLUI, Pinchin 2015 Phase One ESA	
22	933 Gladstone Avenue (off-Site)	PCA 28: Gasoline and Associated Products in Fixed Tanks (Historical heating oil ASTs west and south of former boiler room)	1958 – 2014 Aerial photos, Pinchin 2015 Phase One ESA	
23	933 Gladstone Avenue (Entire off-Site portion)	PCA 31: Ink Manufacturing, Processing and Bulk Storage (Former printer operation on-Site)	2001/02 Street Directory, Pinchin 2015 Phase One ESA	
24	933 Gladstone Avenue (off-Site)	PCA: Other – Flammable Chemical Storage Room Sump (2500 gallon sump was noted in building plans for flammables storage room, SW corner of former building north of former boiler room)	1970/71 Building Plans	
25	933 Gladstone Avenue (Entire off-Site portion)	PCA: Other – Vehicle Maintenance (Reported historical vehicle maintenance)	Pinchin 2015 Phase One ESA	

ID on Fig. 1	Location	Potentially Contaminating Activities as per Table 2 of Reg.153/04	Information Sources	Rationale for the PCA to Contribute to an APEC on the Site
26	933 Gladstone Avenue (off-Site)	PCA : Other – Petroleum Product Drum Storage (Several 205 L drums of waste oil were stored in the west side of the former boiler room and minor staining was observed)	Pinchin 2015 Phase One ESA	These PCAs are not considered likely to contribute to an APEC on Site. They are part of the RSC filed for the 2.83-hectare parcel at 933 Gladstone demonstrating that soil and groundwater impacts are not present.
27	933 Gladstone Avenue (Entire off-Site portion)	PCA: Other – Waste Generator (Waste generator codes for Petroleum distillates, waste oils and lubricants, light fuels, chemicals, and pharmaceuticals)	EcoLog ERIS, Pinchin 2015 Phase One ESA	
28	933 Gladstone Avenue (Off-Site: North and south ends of former warehouse, as well as two fires in unknown locations)	PCA: Other - Fires (Numerous fires in the 1950's burned down portions of the depot which may have released contaminants including oil and paint across the property)	1900 Ottawa-Hull Fire Map, 1950's Depot Fire Articles, Trow 2005 Phase I & II ESA	
29	933 Gladstone Avenue (Entire off-Site portion)	PCA 55: Transformer Use (Transformers within former warehouse)	Pinchin 2015 Phase One ESA	
30	225 Preston Street	PCA 28: Gasoline and Associated Products Storage in Fixed Tanks (Malmberg Auto Service – two USTs) PCA 10: Commercial Autobody Shop (United Garage, Malmberg Auto Service, Carm's Auto Repair)	EcoLog ERIS, Street Directory, HLUI	
31	215 Preston Street	PCA 28: Gasoline and Associated Products Storage in Fixed Tanks (Esso Home Comfort)	HLUI	
32	193 Preston Street	PCA 28: Gasoline and Associated Products Storage in Fixed Tanks (Aircon Fuels)	HLUI	

ID on Fig. 1	Location	Potentially Contaminating Activities as per Table 2 of Reg.153/04	Information Sources	Rationale for the PCA to Contribute to an APEC on the Site
33	187 Preston Street	PCA 53: Tannery (Farmer and Garrett – Tannery)	HLUI, 1988 Intera Report	These PCAs east of the RSC Property are not considered likely to contribute to an APEC on Site. This is due to their distance from the Site (>100 m) and their position cross-gradient of the Site according to the local inferred groundwater flow.
34	164 Preston Street	PCA 10: Commercial Autobody Shop (Ana Transportation Inc. – Auto Repair)	HLUI	
35	153 Preston Street	PCA 59: Bulk Storage of Treated and Preserved Wood Products (Preston & Lief Glass – Lumber Wholesale)	HLUI	
36	17 Larch Street	PCA 34: Metal Fabrication (Venice Iron Works, V Steel Works Limited)	EcoLog ERIS, Street Directory, HLUI	
PCAs South of Site				
37	933 Gladstone Avenue (off-site)	PCA: Other – LRT Staging Area (Staging area for the LRT Corso Italia Station includes construction equipment and materials storage as well as modular office trailers and vehicle parking.)	August 2021 Site Observations	This PCA southeast of the RSC Property is not considered likely to contribute to an APEC on Site. While this PCA is within 75 m of the Site, its position places it cross-gradient of the Site according to the local inferred groundwater flow.
38	241 Preston Street	PCA 28: Gasoline and Associated Products Storage in Fixed Tanks (Preston Auto Centre, Mazzocato Service Station, Pannuccio BP Service Station, Petro Canada Service Station – one UST) PCA 10: Commercial Autobody Shop (Preston Auto Centre, Jason Auto Centre, Preston Garage)	EcoLog ERIS, Street Directory, HLUI	These PCAs southeast of the RSC Property on Preston Street are not considered likely to contribute to an APEC on Site. This is due to their distance from the Site (>100 m) and their position cross-gradient of the Site according to the local inferred groundwater flow.
39	284 Preston Street	PCA 28: Gasoline and Associated Products Storage in Fixed Tanks (C Corp (Ontario) – one UST) (Top Value Gasmart, Mac's Convenience Stores Inc.)	EcoLog ERIS, Street Directory, HLUI	

ID on Fig. 1	Location	Potentially Contaminating Activities as per Table 2 of Reg.153/04	Information Sources	Rationale for the PCA to Contribute to an APEC on the Site
40	280 Preston Street	PCA 37: Operation of Dry Cleaning Equipment (Superior Cleaners – Dry cleaning)	Street Directory, HLUI	These PCAs all are southeast of the RSC Property, and because of this, are not considered likely to contribute to an APEC on Site. While these PCAs are within 100 m of the Site, their positions place them cross-gradient of the Site rather than up-gradient, according to the local inferred groundwater flow.
41	916 Gladstone Avenue	PCA 10: Commercial Autobody Shop (R+M Automotive Finishes, Aberousal Body Repair) (Khera Auto Repair, A V I Auto Centre, P B Auto Centre, Dragon Auto Service)	Street Directory, HLUI	
42	910 Gladstone Avenue	PCA 10: Commercial Autobody Shop (Sal Auto & Truck Service Centre.)	Street Directory, HLUI	
43	203 Louisa Street	PCA 31: Ink Manufacturing, Processing, and Bulk Storage (L'Ora Di Ottawa – Newspaper Printer)	EcoLog ERIS, HLUI	
44	188 Louisa Street	PCA 10: Commercial Autobody Shop (Motorworks – Auto Repair)	Street Directory	
45	West end of St. Anthony Street	PCA 41: Petroleum-derived Gas Manufacturing, Processing, and Bulk Storage (British American Oil Co. Limited)	1988 Intera Report	
46	952 Gladstone Avenue	PCA 28: Gasoline and Associated Products Storage in Fixed Tanks (Lyle Blackwell Limited – one gasoline UST) PCA 37: Operation of Dry Cleaning Equipment (Lyle Blackwell Limited Cleaners & Dyers) PCA 17: Dye Manufacturing, Processing, and Bulk Storage (Lyle Blackwell Limited Cleaners & Dyers)	FIPs (1948), HLUI	These PCAs are up gradient of the Site but are considered unlikely to contribute to an APEC due to their distance from the Site >100 m away.
47	940 Gladstone Avenue	PCA 34: Metal Fabrication (Hodgins Bros. Limited – Heating equipment manufacturing)	HLUI	

ID on Fig. 1	Location	Potentially Contaminating Activities as per Table 2 of Reg.153/04	Information Sources	Rationale for the PCA to Contribute to an APEC on the Site
48	175 Loretta Avenue North	<p>PCA 28: Gasoline and Associated Products Storage in Fixed Tanks (General Supply Co. of Canada Limited – One gasoline UST, City of Ottawa – Two historic USTs)</p> <p>PCA 39: Paints Manufacturing, Processing, and Bulk Storage (General Supply Co. Of Canada Limited)</p> <p>PCA 57: Vehicles and Associated Parts Manufacturing (General Supply Co. Of Canada Limited, City of Ottawa)</p>	EcoLog ERIS, Street Directory, HLUI, TSSA, 2016 175 Loretta Ave. N. Monitoring Report	This PCA is not considered likely to contribute to an APEC on the Site since available documents indicate that remediation activities had been carried out and that there is reportedly little to no mobilization of contaminants off the 175 Loretta Ave. N. property.
PCAs West of Site				
49	West of Site	<p>PCA 46: Rail Yards, Tracks, and Spurs (Multiple rail lines historically running in north-south direction immediately west of Site)</p>	Aerial photos, FIP, Site Visit, Pinchin 2015 Phase One ESA	This PCA is considered likely to contribute to an APEC on Site. This is due to the PCA being directly adjacent to the Site.
50	975 Gladstone Avenue	<p>PCA 31: Ink Manufacturing, Processing, and Bulk Storage (British American Bank Note Co. Limited, BA Banknote Inc.)</p>	EcoLog ERIS, Street Directory, HLUI, 1988 Intera Report, FIPs (1948, 1956)	PCAs west of the RSC Property are not considered likely to contribute to an APEC on Site. This is due to their positions cross-gradient of the Site rather than up-gradient, according to the local inferred groundwater flow and their distance from the Site >75 m away.
51	971 Gladstone Avenue	<p>PCA 28: Gasoline and Associated Products Storage in Fixed Tanks (Mr Gas Limited – one UST)</p>	EcoLog ERIS	
52	951 Gladstone Avenue	<p>PCA 31: Ink Manufacturing, Processing, and Bulk Storage (Love Printing Service Limited)</p>	HLUI	
53	949 Gladstone Avenue	<p>PCA 34: Metal Fabrication (Vesuvio Iron Works)</p> <p>PCA 10: Commercial Autobody Shop (Mario Garage, Orville's Auto Electric)</p>	EcoLog ERIS, Street Directory, HLUI	These PCAs southwest of the RSC Property are up gradient of the Site but are considered

ID on Fig. 1	Location	Potentially Contaminating Activities as per Table 2 of Reg.153/04	Information Sources	Rationale for the PCA to Contribute to an APEC on the Site
54	157 Loretta Avenue North	PCA 52: Storage, Maintenance, Fuelling and Repair of Vehicles (City Queensway Taxi – Auto fleet repair and storage)	Street Directory	unlikely to contribute to an APEC due to their distance from the Site >75 m away.
55	155 Loretta Avenue North	PCA 31: Ink Manufacturing, Processing, and Bulk Storage (Canada Printing Ink, Canadian Toners, Popular Printing) PCA 54: Textile Manufacturing and Processing (Regional Textiles)	Street Directory, HLUI,	
56	145 Loretta Avenue North	PCA 28: Gasoline and Associated Products Storage in Fixed Tanks (Bell Telephone Co. Of Canada Limited – One gasoline UST)	HLUI, FIP (1956)	
57	131 Loretta Avenue North	PCA 28: Gasoline and Associated Products Storage in Fixed Tanks (Hall Fuel Limited – One gasoline UST)	HLUI, FIP (1956)	
58	111 Breezehill Avenue North	PCA 10: Commercial Autobody Shop (907462 Ontario Limited, Grandtech Auto – Auto repair)	HLUI	

5.3 Areas of Potential Environmental Concern

The following table summarizes the APECs for the RSC Property. Figure 2 indicates the location of identified APECs.

Table 3: Summary of APECs affecting the RSC Property

APEC #	Area of Potential Environmental Concern	Location of Area of Potential Environmental Concern on RSC Property	Potentially Contaminating Activity	Location of PCA (on-Site or off-Site)	Contaminants of Potential Concern	Media Potentially Impacted (Groundwater, soil and/or Sediment)
1	PCA ID# 1- Former on-Site rail tracks as well as rail line adjacent to the west.	Entire Site	PCA 46: Rail Yards, Tracks, and Spurs.	On-Site	Metals, PAHs, PHC*	Soil

APEC #	Area of Potential Environmental Concern	Location of Area of Potential Environmental Concern on RSC Property	Potentially Contaminating Activity	Location of PCA (on-Site or off-Site)	Contaminants of Potential Concern	Media Potentially Impacted (Groundwater, soil and/or Sediment)
2	PCA ID# 2- Footprint of old buildings was built up with fill following 2015 demolition. Layer of fill was also identified across Site prior to demolition, which included waste products. Fill origin unknown.	Entire Site	PCA 30: Importation of Fill Material of Unknown Quality.	On-Site	Metals*, PAHs, PHC, VOC	Soil
3	PCA ID# 3- Former lumber yard on-Site.	Entire Site	PCA 59: Bulk Storage of Treated and Preserved Wood Products.	On-Site	Metals*, PAHs, VOCs	Soil
4	PCA ID# 4-Site used as Central Ordnance Depot for 50 years including storage of paints, oils, munitions and assorted military stores.	Entire Site	PCA: Other – Oil Drum Storage PCA 20: Explosives and Ammunition Bulk Storage PCA 39: Paints Manufacturing, Processing, and Bulk Storage.	On-Site	Metals*, PAHs, VOCs	Groundwater and Soil

APEC #	Area of Potential Environmental Concern	Location of Area of Potential Environmental Concern on RSC Property	Potentially Contaminating Activity	Location of PCA (on-Site or off-Site)	Contaminants of Potential Concern	Media Potentially Impacted (Groundwater, soil and/or Sediment)
5	PCA ID# 5-Waste generator codes for petroleum distillates, waste oils and lubricants, light fuels, chemicals, and pharmaceuticals	Entire Site	PCA: Other – Waste Generator.	On-Site	PHC, VOC	Groundwater and Soil
6	PCA ID# 6- Numerous fires in the 1950's burned down portions of the depot which may have released contaminants including oil and paint across the property	Entire Site	PCA: Other – Fires.	On-Site	PHC, Metals*, PAH, VOCs	Groundwater and Soil
7	PCA ID# 7-Dyed Diesel AST.	Storage yard, northwest corner of the Site	PCA 28: Gasoline and Associated Products in Fixed Tanks.	On-Site	PHC and BTEX	Groundwater and Soil

APEC #	Area of Potential Environmental Concern	Location of Area of Potential Environmental Concern on RSC Property	Potentially Contaminating Activity	Location of PCA (on-Site or off-Site)	Contaminants of Potential Concern	Media Potentially Impacted (Groundwater, soil and/or Sediment)
8	PCA ID# 8- Parking area contains empty bulk liquid totes of unknown sources, 5 buckets (25 L each) marked "Hydraulic Fluid – Must be disposed of" on wooden pallet in paved area, soil piles, asphalt pile, empty drums. Several drums of unknown contents noted in 2001 in maintenance yard immediately adjacent to north.	Storage yard, northwest portion of the Site	PCA: Other - Storage of Debris and Chemical Waste.	On-Site	Metals*, PHC, PAH, VOCs	Groundwater and Soil
9	PCA ID# 10- Several drums of unknown contents noted in 2001 in maintenance yard.	Storage area directly adjacent to north portion of RSC Property	PCA: Other – Drums of Unknown Contents.	Off-Site	PHC, VOC	Groundwater

* Metals includes MECP method groups Metals, As, Sb, Se
 PHC – petroleum hydrocarbon fractions 1 to 4
 BTEX – benzene, toluene, ethylbenzene and xylenes
 PAH – polycyclic aromatic hydrocarbons
 VOC – volatile organic compounds

5.4 Conceptual Site Model

A Conceptual Site Model (CSM) for the larger 933 Gladstone Avenue property, which is relevant to the RSC Property located in the northwestern portion, is presented in a series of figures in the December 2016 Phase One ESA. The following updates the Phase One ESA Conceptual Site Model (CSM) for the RSC Property:

- The Site is a 0.47-hectare parcel located in the northwestern portion of the larger property known municipally as 933 Gladstone Avenue. At the time of the initial Site reconnaissance for the entire 3.3-hectare parcel, conducted on October 5, 2016, the Site consisted of undeveloped land. No buildings or structures were noted on the Phase One Property. Based on the August 11, 2021 Site reconnaissance, Site conditions for the 0.47 hectare RSC Property have not changed since the December 2016 Phase One ESA.
- An OC Transpo light rail line is in a trench near the west perimeter of the Site. No areas of natural significance were identified on or within the Phase One Study Area.
- No active water source is reportedly available at the Site. Potable water is provided to the Study Area by the City of Ottawa.
- At the time of the Phase One ESA Update, the Site was undeveloped land. Historically, the Site was part of a larger property that included the immediately adjacent lands to the north that was occupied by a large government owned warehouse structure referred to as the Central Ordnance Depot or Central Supply Depot. Prior to that the Site was used as a lumberyard. There are no indications that the Phase One Property was used for any of the following commercial uses: vehicle garage, bulk liquid dispensing facility, or dry cleaning facility.
- At the time of the Phase One ESA Update, the neighbouring properties within the Phase One Study Area included vacant land, residential, commercial, and light industrial land uses. The immediately adjacent parcel to the east, comprising the remaining 2.83-hectare portion of the property known as 933 Gladstone Avenue, was subject to a Record of Site Condition filing in 2019 (RSC number 226204). The RSC demonstrates that historic activities and associated PCAs and APEC did not impact soil or groundwater quality on the 2.83-hectare parcel. Many of the neighbouring properties in the Phase One Study Area were used for industrial purposes as well as the following commercial uses: vehicle garage, fuel dispensing facility, or dry cleaning facility.
- Fifty-eight (58) PCAs were identified in the Phase One Study Area, eight (8) of which were on the RSC Property, as shown on Figure 1. Based on site characteristics and the locations of the off-Site PCA, a total of nine (9) Areas of Potential Environmental Concern were identified for the RSC Property as shown on Figure 2.
- Utility connections to the former building were abandoned during demolition, including water, sewer, electrical, natural gas, cable and telephone. Utility mains, including storm sewers observed during the site reconnaissance continue to be present.

- Soil at the Site consists primarily of till plain deposits of silt and clay; and limestone bedrock. The physiography of the soils is till plains. Borehole records for the Site and Study Area from previous environmental studies indicate the presence of wide-spread fill material and silty sand underlain by silty clay, clay, and grey limestone at a depth of approximately 1 - 5 m on Site.
- Local groundwater is anticipated to flow towards the east-northeast based on topography and previously completed subsurface investigations that evaluated groundwater flow direction based on water levels measured in groundwater monitoring wells. Groundwater flow in the western portion of the Site is expected to be influenced by the nearby trench for the OC Transpo rail line. Regional groundwater is anticipated to flow in a northern direction towards the Ottawa River, which is approximately 1 km north of the Site.

6.0 CONCLUSIONS

This Phase One ESA Update has identified no new APECs for the Site. Based on the presence of APEC 1 through 9 as described above, a Phase Two ESA is required to support the submission of a RSC for the Site.

7.0 LIMITATIONS AND USE OF REPORT

This report was prepared for the exclusive use of Ottawa Community Housing Corporation. This report is intended to provide an assessment of the potential environmental conditions for the 0.47-hectare parcel located in the northwestern portion of the larger property known municipally as 933 Gladstone Avenue, Ottawa, Ontario. The Report summarizes Golder's review of available data in accordance with the principal components of CSA Z768-01 *Phase I Environmental Site Assessment*, as well as Ontario Regulation 153/04 *Records of Site Condition*, as amended. The Report is based on data and information collected at the time of this assessment and must be considered in its entirety. It is based solely on the conditions on the Site encountered at the time of the Site visit on October 5, 2016 and August 11, 2021, as reported herein. Except as otherwise may be requested, Golder disclaims any obligation to update this Report for events taking place, or with respect to information that becomes available to Golder after the time during which Golder conducted the work. No soil, water, liquid, gas, product or chemical sampling and analytical testing other than that described herein at or in the vicinity of the Site was conducted as part of this Work.

In evaluating the property, Golder has relied in good faith on information provided by other individuals, companies or government agencies noted in the Report. Golder has assumed that the information provided is factual and accurate and Golder has not independently verified the accuracy or completeness of such information. Golder accepts no responsibility for any deficiency, misstatement or inaccuracy contained in this Report as a result of omissions, misinterpretations or fraudulent acts of persons interviewed or contacted. Golder makes no other representations whatsoever, including those concerning the legal significance of its findings, or as to other legal matters touched on in this report, including, but not limited to, ownership of any property, or the application of any law to the facts set forth herein. With respect to regulatory compliance issues, regulatory statutes are subject to periodic amendment. In addition, regulatory statutes are subject to interpretation and these interpretations may change over time.

The scope and the period of Golder's assessment are described in this Report, and are subject to restrictions, assumptions and limitations.

Golder did not perform a complete assessment of all possible conditions or circumstances that may exist at the Site. Conditions may therefore exist which were not detected given the nature of the inquiry Golder was retained to undertake with respect to the Site. Accordingly, additional environmental studies and actions may be required. In addition, it is recognized that the passage of time affects the information provided in the Report. Golder's opinions are based upon information that existed at the time of the writing of the Report. It is understood that the services provided for in the scope of work allowed Golder to form no more than an opinion of the actual conditions at the Site at the time the Site was visited and cannot be used to assess the effect of any subsequent changes in any laws, regulations, the environmental quality of the Site or its surroundings. Asbestos and mould surveys were not performed. If a service is not expressly indicated, do not assume it has been provided.

Any use which a third party makes of this Report, or any reliance on or decisions to be made based on it, are the sole responsibility of the third parties. Golder disclaims responsibility of consequential financial effects on transactions or property values, or requirements for follow-up actions and costs.

8.0 CLOSURE

We trust the above meets with your current requirements. Should you have any comments, questions, or require additional information, please do not hesitate to contact this office.

Yours truly,

Golder Associates Ltd.



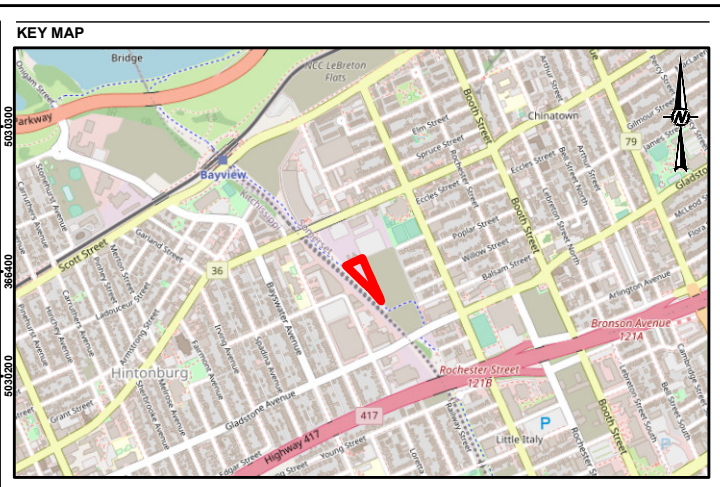
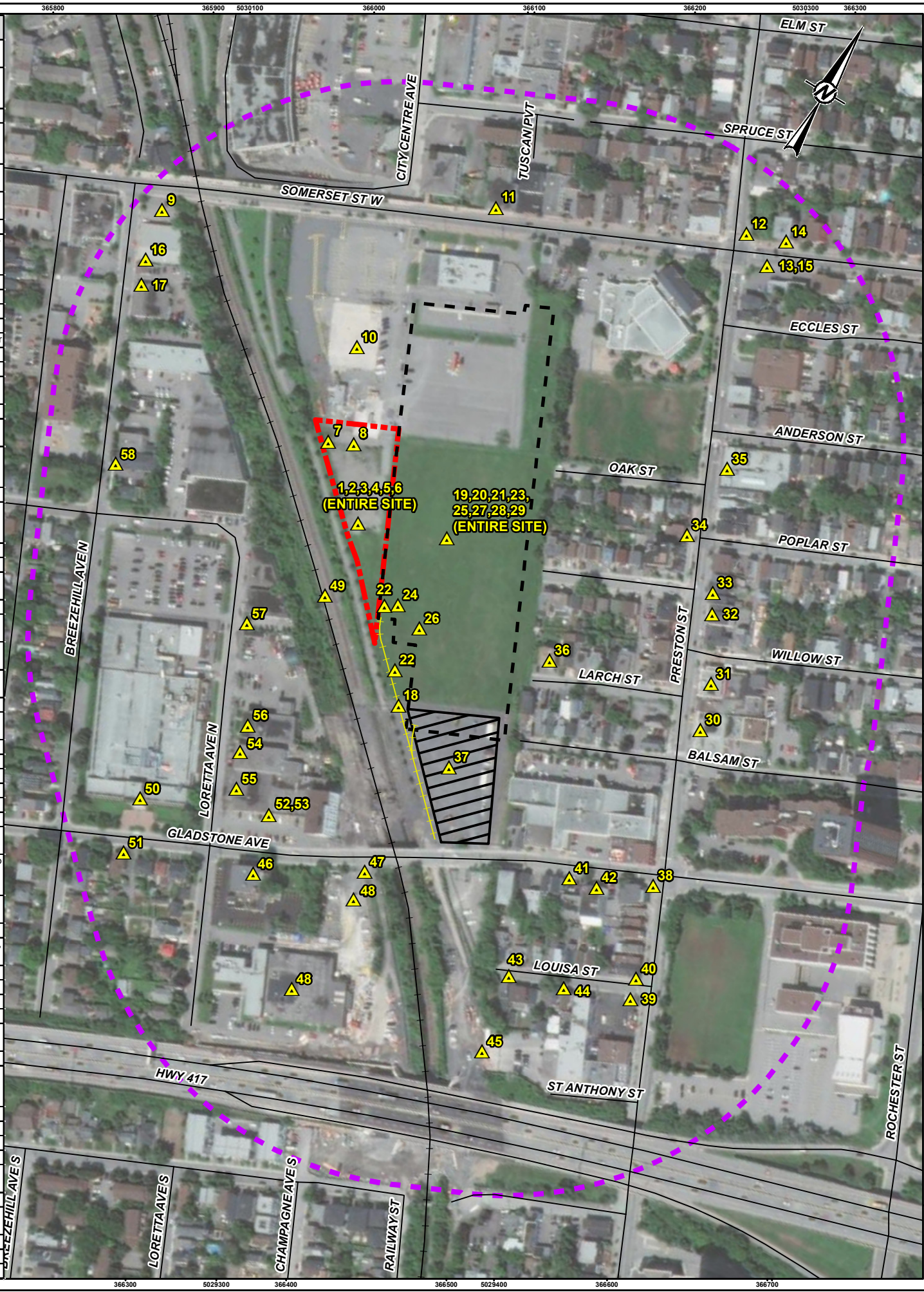
Eric Wilson, P.Eng., PMP
Senior Environmental Engineer

CW/EDW/ha

[https://golderassociates.sharepoint.com/sites/148097/project files/6 deliverables/phase i update/21470873-r-001-rev1-phiesupdate.docx](https://golderassociates.sharepoint.com/sites/148097/project%20files/6%20deliverables/phase%20i%20update/21470873-r-001-rev1-phasesupdate.docx)

Attachments: Figure 1 – Site Plan and Potentially Contaminating Activity Locations
Figure 2 – Areas of Potential Environmental Concern
Attachment A – ERIS Report

PCA #	Potentially Contaminating Activity
1.	46: Rail Yards, Tracks, and Spurs - Former on-Site rail spurs running in several locations across the entire property during lumberyard use. Rail spurs running to east side of boiler room and along the west side of the depot building.
2.	30: Importation of Fill Material of Unknown Quality - Footprint of old building was built up with fill following 2015 demolition. Layer of fill was also identified across Site prior to demolition, which included waste products. Fill origin unknown.
3.	59: Bulk Storage of Treated and Preserved Wood Products - Former lumber yard on-site.
4.	20: Explosives and Ammunition Bulk Storage, 39: Paints Manufacturing, Processing, and Bulk Storage, Other: Oil Drum Storage - Site used as Central Ordnance Depot for 50 years including reported storage of paint, oils, ammunition/ordnance and assorted military stores.
5.	Other: Waste Generator - Waste generator codes for Petroleum distillates, waste oils and lubricants, light fuels, chemicals, and pharmaceuticals.
6.	Other: Fires - Numerous fires in the 1950's burned down portions of the depot which may have released contaminants including oil and paint across the property.
7.	28: Gasoline and Associated Products in Fixed Tanks - Dyed Diesel AST
8.	Other: Storage of Debris and Chemical Waste - Parking/storage area contains empty bulk liquid totes of unknown sources, 5 buckets (25 L each) marked "Hydraulic Fluid - Must be disposed of" on wooden pallet in paved area, soil piles, asphalt pile, empty drums.
9.	10: Commercial Autobody Shop - Paradise Auto Repair
10.	Other: Drums of Unknown Contents - Several drums of unknown contents noted in 2001 in maintenance yard.
11.	31: Ink Manufacturing, Processing, and Bulk Storage - Genesove press Limited - Printers
12.	37: Operation of Dry Cleaning Equipment, 17: Dye Manufacturing, Processing, and Bulk Storage - Expert Cleaner and Dyer
13.	10: Commercial Autobody Shop, 28: Gasoline and Associated Products Storage in Fixed Tanks - Johnny Closs - Auto repair
14.	31: Ink Manufacturing, Processing, and Bulk Storage - Acadian Printing - Printers
15.	10: Commercial Autobody Shop - Jim Frisby Holdings Limited - Auto repair
16.	10: Commercial Autobody Shop - Breeze Hill Auto Body, Japan Auto SVC Inc. - Auto repair
17.	49: Salvage Yard including Automobile Wrecking - A & T Autoparts
18.	Other: Bulk Storage of Coal - Bruce Coal Co.
19.	46: Rail Yards, Tracks, and Spurs - Former on-Site rail spurs running in several locations across the entire property during lumberyard use. Rail spurs running to east side of boiler room and along the west side of the depot building.
20.	30: Importation of Fill Material of Unknown Quality - Footprint of old building was built up with fill following 2015 demolition. Layer of fill was also identified across Site prior to demolition, which included waste products. Fill origin unknown.
21.	59: Bulk Storage of Treated and Preserved Wood Products - Former lumber yard on-site
22.	20: Explosives and Ammunition Bulk Storage, 39: Paints Manufacturing, Processing, and Bulk Storage, Other: Oil Drum Storage - Site used as Central Ordnance Depot for 50 years including reported storage of paint, oils, ammunition/ordnance and assorted military stores.
23.	28: Gasoline and Associated Products in Fixed Tanks - Historical heating oil ASTs west and south of former boiler room.
24.	31: Ink Manufacturing, Processing and Bulk Storage - Former printer operation on-site.
25.	Other: Flammable Chemical Storage Room Sump - 2500 gallon sump was noted in building plans for flammables storage room, SW corner of former building north of former boiler room.
26.	Other: Vehicle Maintenance - Reported historical vehicle maintenance.
27.	Other: Petroleum Product Drum Storage - Several 205 L drums of waste oil were stored in the west side of the former boiler room and minor staining was observed.
28.	Other: Waste Generator - Waste generator codes for Petroleum distillates, waste oils and lubricants, light fuels, chemicals, and pharmaceuticals.
29.	Other: Fires - Numerous fires in the 1950's burned down portions of the depot which may have released contaminants including oil and paint across the property.
30.	55: Transformer Use - Transformers within former warehouse.
31.	28: Gasoline and Associated Products Storage in Fixed Tanks - Malmberg Auto Service - two USTs.
32.	10: Commercial Autobody Shop - United Garage, Malmberg Auto Service, Carm's Auto Repair
33.	28: Gasoline and Associated Products Storage in Fixed Tanks - Esso Home Comfort
34.	28: Gasoline and Associated Products Storage in Fixed Tanks - Aircon Fuels
35.	53: Tannery - Farmer and Garrett - Tannery
36.	10: Commercial Autobody Shop - Ana Transportation Inc. - Auto Repair
37.	59: Bulk Storage of Treated and Preserved Wood Products - Preston & Lief Glass - Lumber Wholesale
38.	34: Metal Fabrication - Venice Iron Works, V Steel Works Limited
39.	Other: LRT Staging Area - Staging area for the LRT Corso Italia Station includes construction equipment and materials storage as well as modular office trailers and vehicle parking.
40.	28: Gasoline and Associated Products Storage in Fixed Tanks - Preston Auto Centre, Mazzocato Service Station, Pannuccio BP Service Station, Petro Canada Service Station - one UST
41.	10: Commercial Autobody Shop - Preston Auto Centre, Jason Auto Centre, Preston Garage
42.	28: Gasoline and Associated Products Storage in Fixed Tanks - C Corp (Ontario) - one UST, Top Value Gasmart, Mac's Convenience Stores Inc.
43.	37: Operation of Dry Cleaning Equipment - Superior Cleaners - Dry cleaning
44.	10: Commercial Autobody Shop - R+M Automotive Finishes, Aberousal Body Repair, Khara Auto Repair, A V I Auto Centre, P B Auto Centre, Dragon Auto Service
45.	10: Commercial Autobody Shop - Sal Auto & Truck Service Centre
46.	31: Ink Manufacturing, Processing, and Bulk Storage - L'Ora Di Ottawa - Newspaper Printer
47.	10: Commercial Autobody Shop - Motorworks - Auto Repair
48.	41: Petroleum-derived Gas Manufacturing, Processing, and Bulk Storage - British American Oil Co. Limited
49.	28: Gasoline and Associated Products Storage in Fixed Tanks, 37: Operation of Dry Cleaning Equipment, 17: Dye Manufacturing, Processing, and Bulk Storage - Lyle Blackwell Limited - one gasoline UST.
50.	34: Metal Fabrication - Hodgins Bros. Limited - Heating equipment manufacturing.
51.	57: Vehicles and Associated Parts Manufacturing, 28: Gasoline and Associated Products Storage in Fixed Tanks - General Supply Co. of Canada Limited - One gasoline UST, City of Ottawa - Two historic USTs.
52.	39: Paints Manufacturing, Processing, and Bulk Storage - General Supply Co. Of Canada Limited
53.	46: Rail Yards, Tracks, and Spurs - Multiple rail lines historically running in north-south direction immediately west of Site.
54.	31: Ink Manufacturing, Processing, and Bulk Storage - British American Bank Note Co. Limited, BA Banknote Inc.
55.	28: Gasoline and Associated Products Storage in Fixed Tanks - Mr Gas Limited - one UST.
56.	31: Ink Manufacturing, Processing, and Bulk Storage - Love Printing Service Limited
57.	34: Metal Fabrication - Vesuvio Iron Works
58.	10: Commercial Autobody Shop - Mario Garage, Orville's Auto Electric
59.	52: Storage, Maintenance, Fuelling and Repair of Vehicles - City Queensway Taxi - Auto fleet repair and storage.
60.	31: Ink Manufacturing, Processing, and Bulk Storage - Canada Printing Ink, Canadian Toners, Popular Printing
61.	54: Textile Manufacturing and Processing - Regional Textiles
62.	28: Gasoline and Associated Products Storage in Fixed Tanks - Bell Telephone Co. Of Canada Limited - One gasoline UST.
63.	28: Gasoline and Associated Products Storage in Fixed Tanks - Hall Fuel Limited - One gasoline UST.
64.	10: Commercial Autobody Shop - 907462 Ontario Limited, Grandtech Auto - Auto repair



SCALE 1:25,000

LEGEND


- POTENTIALLY CONTAMINATING ACTIVITY (PCA)
- ROADWAY
- RAILWAY
- PCA 18 - FORMER RAILWAY
- PCA 37 - LRT STAGING AREA
- FORMER WAREHOUSE BUILDING FOOTPRINT
- PHASE I SITE
- PHASE I STUDY AREA

NOTE(S)

1. ALL LOCATIONS ARE APPROXIMATE

REFERENCE(S)

1. LAND INFORMATION ONTARIO (LIO) DATA PRODUCED BY GOLDER ASSOCIATES LTD. UNDER LICENCE FROM ONTARIO MINISTRY OF NATURAL RESOURCES, © QUEENS PRINTER 2020
 2. SERVICE LAYER CREDITS: © OPENSTREETMAP (AND) CONTRIBUTORS, CC-BY-SA
 SOURCE: ESRI, MAXAR, GEOEYE, EARTHSTAR GEOGRAPHICS, CNES/AIRBUS DS, USDA, USGS, AEROGIRD, IGN, AND THE GIS USER COMMUNITY
 3. PROJECTION: TRANSVERSE MERCATOR, DATUM: NAD 83, COORDINATE SYSTEM: MTM ZONE 9, VERTICAL DATUM: CGVD28



CLIENT
OTTAWA COMMUNITY HOUSING CORPORATION

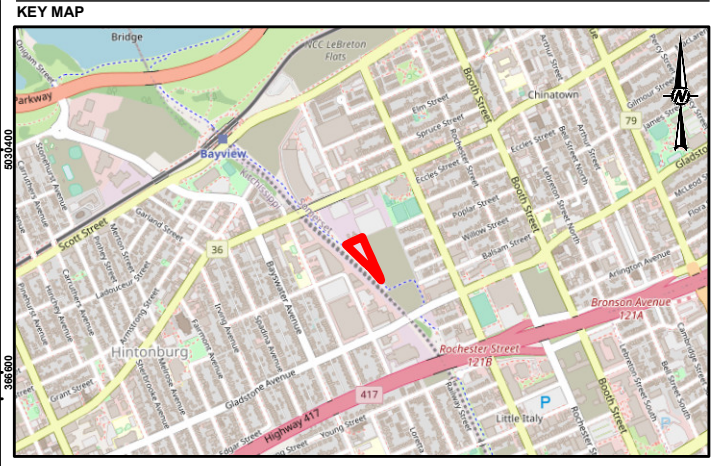
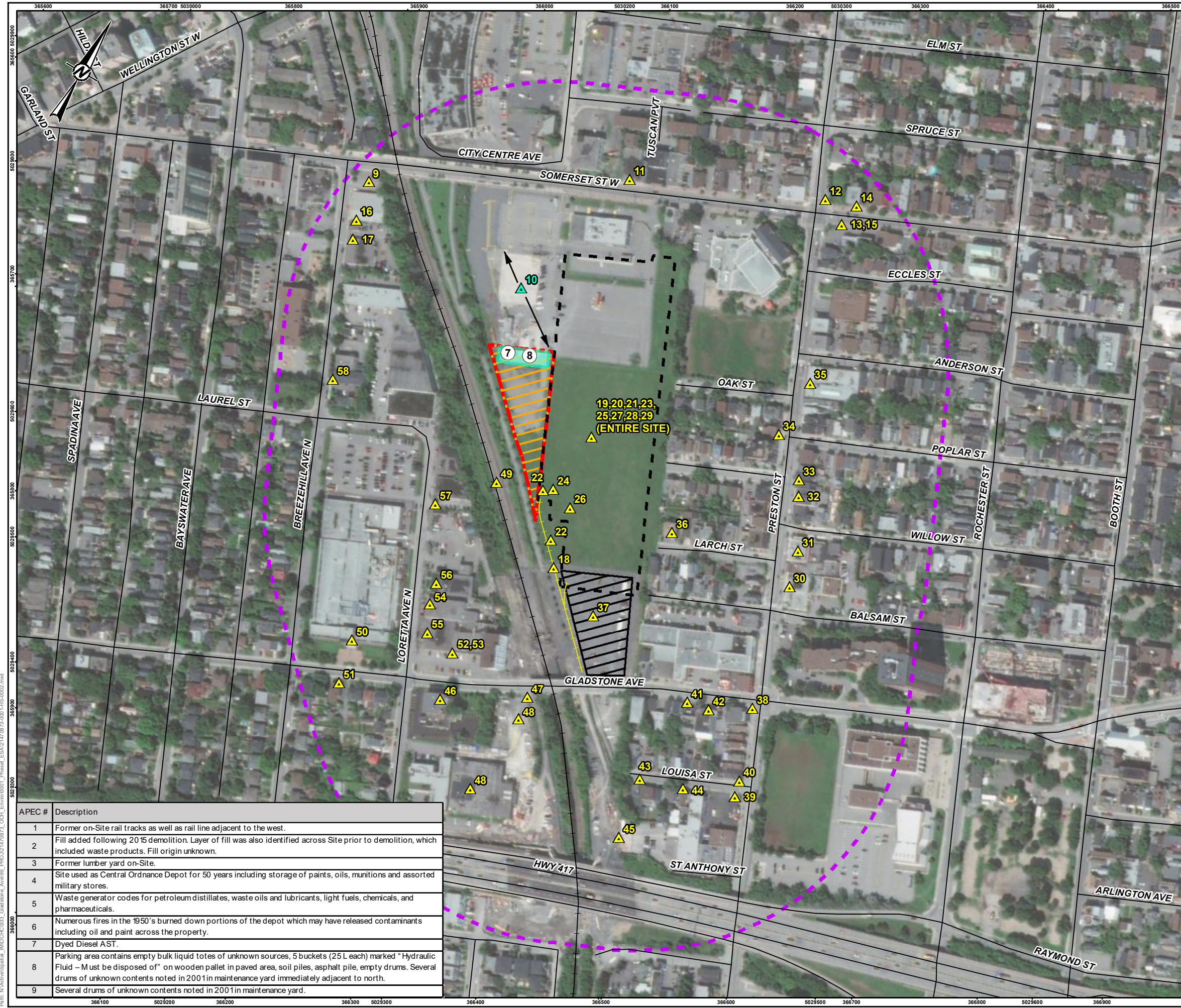
PROJECT
PHASE I ENVIRONMENTAL SITE ASSESSMENT UPDATE
NORTHWEST 0.47-HECTARE PARCEL OF 933 GLADSTONE AVE.,

TITLE
SITE PLAN AND POTENTIALLY CONTAMINATING ACTIVITY LOCATIONS

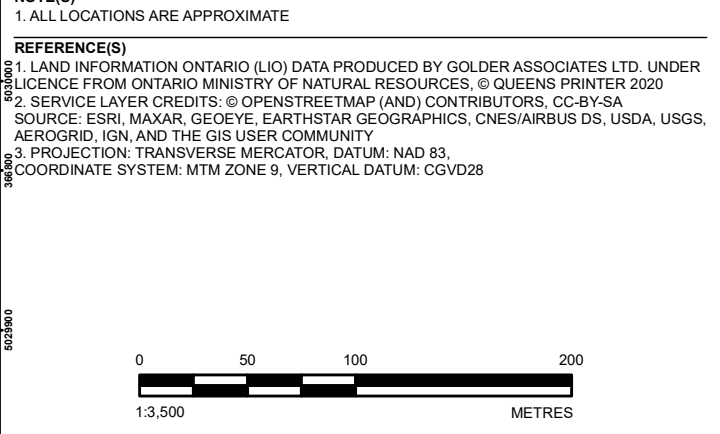
CONSULTANT	YYYY-MM-DD	2022-02-07
	DESIGNED	---
	PREPARED	JEM/MG
	REVIEWED	---
	APPROVED	---

PROJECT NO. 21470873 CONTROL 0001 REV. 0 FIGURE 1

Path: N:\Active\Spatial_Maps\CHEC\033_Gladstone_Ave\09_PPC\01470873_CHEC_Enviro\0001_Phasel_ESA\01470873_CHEC_Enviro\0001_14S\0001.mxd
 25mm IF THIS MEASUREMENT DOES NOT MATCH WHAT IS SHOWN, THE SHEET SIZE HAS BEEN MODIFIED FROM:



- LEGEND**
- POTENTIALLY CONTAMINATING ACTIVITY (PCA)
 - OFF-SITE PCA RESULTING IN APEC FOR THE SITE
 - APEC LOCATION
 - ROADWAY
 - RAILWAY
 - PCA 18 - FORMER RAILWAY
 - APEC 9 - RESULTING FROM OFF-SITE PCA
 - LOCATION OF APEC 1, 2, 3, 4, 5, 6 (ENTIRE SITE)
 - PCA 37 - LRT STAGING AREA
 - FORMER WAREHOUSE BUILDING FOOTPRINT
 - PHASE I SITE
 - PHASE I STUDY AREA
- NOTE(S)**
1. ALL LOCATIONS ARE APPROXIMATE
- REFERENCE(S)**
1. LAND INFORMATION ONTARIO (LIO) DATA PRODUCED BY GOLDER ASSOCIATES LTD. UNDER LICENCE FROM ONTARIO MINISTRY OF NATURAL RESOURCES, © QUEEN'S PRINTER 2020
 2. SERVICE LAYER CREDITS: © OPENSTREETMAP (AND) CONTRIBUTORS, CC-BY-SA SOURCE: ESRI, MAXAR, GEOEYE, EARTHSTAR GEOGRAPHICS, CNES/AIRBUS DS, USDA, USGS, AERGRID, IGN, AND THE GIS USER COMMUNITY
 3. PROJECTION: TRANSVERSE MERCATOR, DATUM: NAD 83, COORDINATE SYSTEM: MTM ZONE 9, VERTICAL DATUM: CGVD28



APEC #	Description
1	Former on-Site rail tracks as well as rail line adjacent to the west.
2	Fill added following 2015 demolition. Layer of fill was also identified across Site prior to demolition, which included waste products. Fill origin unknown.
3	Former lumber yard on-Site.
4	Site used as Central Ordnance Depot for 50 years including storage of paints, oils, munitions and assorted military stores.
5	Waste generator codes for petroleum distillates, waste oils and lubricants, light fuels, chemicals, and pharmaceuticals.
6	Numerous fires in the 1950's burned down portions of the depot which may have released contaminants including oil and paint across the property.
7	Dyed Diesel AST.
8	Parking area contains empty bulk liquid totes of unknown sources, 5 buckets (25 L each) marked "Hydraulic Fluid - Must be disposed of" on wooden pallet in paved area, soil piles, asphalt pile, empty drums. Several drums of unknown contents noted in 2001 in maintenance yard immediately adjacent to north.
9	Several drums of unknown contents noted in 2001 in maintenance yard.

CLIENT
OTTAWA COMMUNITY HOUSING CORPORATION

PROJECT
PHASE I ENVIRONMENTAL SITE ASSESSMENT UPDATE
NORTHWEST 0.47-HECTARE PARCEL OF 933 GLADSTONE AVE.,

TITLE
AREAS OF POTENTIAL ENVIRONMENTAL CONCERN

CONSULTANT
GOLDER
MEMBER OF WSP

DATE: YYYY-MM-DD 2022-02-07

DESIGNED: ---

PREPARED: JEM/MG

REVIEWED: ---

APPROVED: ---

PROJECT NO. 21470873 CONTROL 0001 REV. 0

FIGURE 2

Path: N:\Active\Spatial_Maps\CHEC\033_Chester Ave\09_PROJ\01470873_CHEC_Enviro\001_PhaseI_ESA\1470873_001_1-ES-0002.mxd

26mm IF THIS MEASUREMENT DOES NOT MATCH WHAT IS SHOWN, THE SHEET SIZE HAS BEEN MODIFIED FROM:

ATTACHMENT A
ERIS Report



DATABASE REPORT

Project Property: 21470873 - Gladstone Ave.
933 Gladstone Ave
Ottawa ON K1Y 2G4

Project No:

Report Type: RSC Report (Urban)

Order No: 21082400094

Requested by: Golder Associates Ltd.

Date Completed: August 27, 2021

Table of Contents

Table of Contents.....	2
Executive Summary.....	3
Executive Summary: Report Summary.....	4
Executive Summary: Site Report Summary - Project Property.....	6
Executive Summary: Site Report Summary - Surrounding Properties.....	8
Executive Summary: Summary By Data Source.....	54
Map.....	109
Aerial.....	110
Topographic Map.....	111
Detail Report.....	112
Unplottable Summary.....	515
Unplottable Report.....	519
Appendix: Database Descriptions.....	542
Definitions.....	551

Notice: IMPORTANT LIMITATIONS and YOUR LIABILITY

Reliance on information in Report: This report DOES NOT replace a full Phase I Environmental Site Assessment but is solely intended to be used as a database review of environmental records.

License for use of information in Report: No page of this report can be used without this cover page, this notice and the project property identifier. The information in Report(s) may not be modified or re-sold.

Your Liability for misuse: Using this Service and/or its reports in a manner contrary to this Notice or your agreement will be in breach of copyright and contract and ERIS may obtain damages for such mis-use, including damages caused to third parties, and gives ERIS the right to terminate your account, rescind your license to any previous reports and to bar you from future use of the Service.

No warranty of Accuracy or Liability for ERIS: The information contained in this report has been produced by ERIS Information Limited Partnership ("ERIS") using various sources of information, including information provided by Federal and Provincial government departments. The report applies only to the address and up to the date specified on the cover of this report, and any alterations or deviation from this description will require a new report. This report and the data contained herein does not purport to be and does not constitute a guarantee of the accuracy of the information contained herein and does not constitute a legal opinion nor medical advice. Although ERIS has endeavored to present you with information that is accurate, ERIS disclaims, any and all liability for any errors, omissions, or inaccuracies in such information and data, whether attributable to inadvertence, negligence or otherwise, and for any consequences arising therefrom. Liability on the part of ERIS is limited to the monetary value paid for this report.

Trademark and Copyright: You may not use the ERIS trademarks or attribute any work to ERIS other than as outlined above. This Service and Report (s) are protected by copyright owned by ERIS Information Limited Partnership. Copyright in data used in the Service or Report(s) (the "Data") is owned by ERIS or its licensors. The Service, Report(s) and Data may not be copied or reproduced in whole or in any substantial part without prior written consent of ERIS.

Executive Summary

Property Information:

Project Property: 21470873 - Gladstone Ave.
933 Gladstone Ave Ottawa ON K1Y 2G4

Project No:

Order Information:

Order No: 21082400094
Date Requested: August 24, 2021
Requested by: Golder Associates Ltd.
Report Type: RSC Report (Urban)

Historical/Products:

Executive Summary: Report Summary

<i>Database</i>	<i>Name</i>	<i>Searched</i>	<i>Project Property</i>	<i>Boundary to 0.30km</i>	<i>Total</i>
AAGR	<i>Abandoned Aggregate Inventory</i>	Y	0	0	0
AGR	<i>Aggregate Inventory</i>	Y	0	0	0
AMIS	<i>Abandoned Mine Information System</i>	Y	0	0	0
ANDR	<i>Anderson's Waste Disposal Sites</i>	Y	0	0	0
AST	<i>Aboveground Storage Tanks</i>	Y	0	0	0
AUWR	<i>Automobile Wrecking & Supplies</i>	Y	0	1	1
BORE	<i>Borehole</i>	Y	1	17	18
CA	<i>Certificates of Approval</i>	Y	0	23	23
CDRY	<i>Dry Cleaning Facilities</i>	Y	0	1	1
CFOT	<i>Commercial Fuel Oil Tanks</i>	Y	0	0	0
CHEM	<i>Chemical Manufacturers and Distributors</i>	Y	0	0	0
CHM	<i>Chemical Register</i>	Y	0	0	0
CNG	<i>Compressed Natural Gas Stations</i>	Y	0	0	0
COAL	<i>Inventory of Coal Gasification Plants and Coal Tar Sites</i>	Y	0	0	0
CONV	<i>Compliance and Convictions</i>	Y	0	0	0
CPU	<i>Certificates of Property Use</i>	Y	0	0	0
DRL	<i>Drill Hole Database</i>	Y	0	0	0
DTNK	<i>Delisted Fuel Tanks</i>	Y	0	4	4
EASR	<i>Environmental Activity and Sector Registry</i>	Y	0	5	5
EBR	<i>Environmental Registry</i>	Y	0	9	9
ECA	<i>Environmental Compliance Approval</i>	Y	0	24	24
EEM	<i>Environmental Effects Monitoring</i>	Y	0	0	0
EHS	<i>ERIS Historical Searches</i>	Y	2	65	67
EIIS	<i>Environmental Issues Inventory System</i>	Y	0	0	0
EMHE	<i>Emergency Management Historical Event</i>	Y	0	0	0
EPAR	<i>Environmental Penalty Annual Report</i>	Y	0	0	0
EXP	<i>List of Expired Fuels Safety Facilities</i>	Y	0	2	2
FCON	<i>Federal Convictions</i>	Y	0	0	0
FCS	<i>Contaminated Sites on Federal Land</i>	Y	0	0	0
FOFT	<i>Fisheries & Oceans Fuel Tanks</i>	Y	0	0	0
FRST	<i>Federal Identification Registry for Storage Tank Systems (FIRSTS)</i>	Y	0	0	0
FST	<i>Fuel Storage Tank</i>	Y	0	4	4
FSTH	<i>Fuel Storage Tank - Historic</i>	Y	0	2	2
GEN	<i>Ontario Regulation 347 Waste Generators Summary</i>	Y	6	226	232
GHG	<i>Greenhouse Gas Emissions from Large Facilities</i>	Y	0	0	0
HINC	<i>TSSA Historic Incidents</i>	Y	0	5	5

Database	Name	Searched	Project Property	Boundary to 0.30km	Total
IAFT	<i>Indian & Northern Affairs Fuel Tanks</i>	Y	0	0	0
INC	<i>Fuel Oil Spills and Leaks</i>	Y	0	3	3
LIMO	<i>Landfill Inventory Management Ontario</i>	Y	0	0	0
MINE	<i>Canadian Mine Locations</i>	Y	0	0	0
MNR	<i>Mineral Occurrences</i>	Y	0	0	0
NATE	<i>National Analysis of Trends in Emergencies System (NATES)</i>	Y	0	0	0
NCPL	<i>Non-Compliance Reports</i>	Y	0	0	0
NDFT	<i>National Defense & Canadian Forces Fuel Tanks</i>	Y	0	0	0
NDSP	<i>National Defense & Canadian Forces Spills</i>	Y	0	0	0
NDWD	<i>National Defence & Canadian Forces Waste Disposal Sites</i>	Y	0	0	0
NEBI	<i>National Energy Board Pipeline Incidents</i>	Y	0	0	0
NEBP	<i>National Energy Board Wells</i>	Y	0	0	0
NEES	<i>National Environmental Emergencies System (NEES)</i>	Y	0	0	0
NPCB	<i>National PCB Inventory</i>	Y	0	0	0
NPRI	<i>National Pollutant Release Inventory</i>	Y	0	25	25
OGWE	<i>Oil and Gas Wells</i>	Y	0	0	0
OOGW	<i>Ontario Oil and Gas Wells</i>	Y	0	0	0
OPCB	<i>Inventory of PCB Storage Sites</i>	Y	0	0	0
ORD	<i>Orders</i>	Y	0	0	0
PAP	<i>Canadian Pulp and Paper</i>	Y	0	0	0
PCFT	<i>Parks Canada Fuel Storage Tanks</i>	Y	0	0	0
PES	<i>Pesticide Register</i>	Y	0	18	18
PINC	<i>Pipeline Incidents</i>	Y	0	4	4
PRT	<i>Private and Retail Fuel Storage Tanks</i>	Y	0	3	3
PTTW	<i>Permit to Take Water</i>	Y	0	0	0
REC	<i>Ontario Regulation 347 Waste Receivers Summary</i>	Y	0	0	0
RSC	<i>Record of Site Condition</i>	Y	1	0	1
RST	<i>Retail Fuel Storage Tanks</i>	Y	0	0	0
SCT	<i>Scott's Manufacturing Directory</i>	Y	0	52	52
SPL	<i>Ontario Spills</i>	Y	1	27	28
SRDS	<i>Wastewater Discharger Registration Database</i>	Y	0	0	0
TANK	<i>Anderson's Storage Tanks</i>	Y	0	0	0
TCFT	<i>Transport Canada Fuel Storage Tanks</i>	Y	0	0	0
VAR	<i>Variances for Abandonment of Underground Storage Tanks</i>	Y	0	0	0
WDS	<i>Waste Disposal Sites - MOE CA Inventory</i>	Y	0	0	0
WDSH	<i>Waste Disposal Sites - MOE 1991 Historical Approval Inventory</i>	Y	0	0	0
WWIS	<i>Water Well Information System</i>	Y	0	57	57
Total:			11	577	588

Executive Summary: Site Report Summary - Project Property

<i>Map Key</i>	<i>DB</i>	<i>Company/Site Name</i>	<i>Address</i>	<i>Dir/Dist (m)</i>	<i>Elev diff (m)</i>	<i>Page Number</i>
1	SPL	UNKNOWN	933 GLADSTONE OTTAWA CITY ON K1A 0T4	NW/0.0	0.00	112
1	GEN	GVT. OF CAN.- PUBLIC WORKS CANADA	CHP PLOUFFE PARK 933 GLADSTONE AVE. C/O PLACE DU PORTAGE PHASE IV LEVEL II OTTAWA ON K1A 0T4	NW/0.0	0.00	112
1	GEN	GVT. OF CAN.- PUBLIC WORKS CANADA 18-375	CHP PLOUFFE PARK 933 GLADSTONE AVE. C/O PLACE DU PORTAGE PHASE IV LEVEL II HULL OTTAWA ON K1A 0T4	NW/0.0	0.00	113
1	GEN	GVT. OF CAN.- PUBLIC WORKS CANADA 18-375	CHP PLOUFFE PARK 933 GLADSTONE AVE. C/O PLACE DU PORTAGE PHASE IV LEVEL II ON K1A 0T4	NW/0.0	0.00	113
1	GEN	DSS CAPITAL REGION SUPPLY CENTRE	933 GLADSTONE AVENUE OTTAWA ON K1A 0T4	NW/0.0	0.00	113
1	GEN	PUBLIC WORKS AND GOVT SERVICES CANADA	CAPITAL REGION SUPPLY CENTRE (CRSC) 933 GLADSTONE AVENUE OTTAWA ON K1A 0T4	NW/0.0	0.00	114
1	GEN	DSS CAPITAL REGION SUPPLY CENTRE 13-297	933 GLADSTONE AVENUE OTTAWA ON K1A 0T4	NW/0.0	0.00	114
1	EHS		933 Gladstone Ave Ottawa ON K1A0T4	NW/0.0	0.00	114

Map Key	DB	Company/Site Name	Address	Dir/Dist (m)	Elev diff (m)	Page Number
<u>1</u>	RSC	OTTAWA COMMUNITY HOUSING CORPORATION	933 GLADSTONE AVENUE, OTTAWA, ON K1A 0T4 Ottawa ON	NW/0.0	0.00	<u>115</u>
<u>2</u>	BORE		ON	S/0.0	0.39	<u>116</u>
<u>3</u>	EHS		933 Gladstone Ave Ottawa ON K1A0T4	ESE/54.2	-0.06	<u>117</u>

Executive Summary: Site Report Summary - Surrounding Properties

Map Key	DB	Company/Site Name	Address	Dir/Dist (m)	Elev Diff (m)	Page Number
4	WWIS		O-TRAIN RAIL CORRIDOR Ottawa ON <i>Well ID: 7205660</i>	SSE/24.4	0.91	117
5	BORE		ON	SE/30.2	1.39	119
6	BORE		ON	WNW/46.6	-0.37	120
7	BORE		ON	NNW/48.8	-1.76	121
8	PINC	GUANGZHOU TRISTATE INDUSTRIAL CO LTD	1010 SOMERSET ST W.,OTTAWA,ON, K1A 0J9,CA ON	E/53.7	-0.06	122
8	GEN	Public Services & Procurement Canada ESD/AFD	1010 Somerset ST W OTTAWA ON K1R 6R9	E/53.7	-0.06	123
9	SCT	Buchanan Lighting Ltd.	129 Loretta Ave N Ottawa ON K1Y 2J7	SSW/59.4	1.99	124
10	EHS		131 Loretta Avenue Ottawa ON	S/61.9	2.40	124
11	GEN	LEBRUN BUILDING SERVICES	75 G Breezehill North Ottawa ON K1Y 2H7	W/63.4	1.63	124
11	SCT	Breezehill Heating Ltd.	75 Breezehill Ave N Unit D Ottawa ON K1Y 2H6	W/63.4	1.63	125
12	BORE		ON	SW/63.7	2.26	125
13	SCT	Beacon Lite Ltd.	131 Loretta Ave N Ottawa ON K1Y 2J7	S/65.4	2.40	126

<i>Map Key</i>	<i>DB</i>	<i>Company/Site Name</i>	<i>Address</i>	<i>Dir/Dist (m)</i>	<i>Elev Diff (m)</i>	<i>Page Number</i>
14	EHS		1010 Somerset Street West Ottawa ON K1R 6R9	NNW/66.6	-1.76	126
15	EHS		1010 Somerset Street West Ottawa ON	N/67.0	-1.78	126
16	SCT	ARC Industries	73 Breezehill Ave N Ottawa ON K1Y 2H6	W/69.5	0.99	126
16	SCT	A R C INDUSTRIES	73 BREEZEHILL AVE N OTTAWA ON K1Y 2H6	W/69.5	0.99	127
16	SCT	Arc Industries - Div. of OCAPDD	73 Breezehill Ave N Ottawa ON K1Y 2H6	W/69.5	0.99	127
16	EHS		73 Breezehill Avenue North Ottawa ON K1Y 2H6	W/69.5	0.99	127
16	SPL	Enbridge Gas Inc.	73 Breezehill Ave N. Ottawa ON	W/69.5	0.99	127
17	GEN	MCKERLIE-MILLEN INC.	35A LAUREL STREET OTTAWA ON K1Y 4M4	WSW/73.3	1.94	128
17	GEN	MCKERLIE MILLEN (SEE & USE ON2231907)	35A LAUREL STREET OTTAWA ON K1Y 4M4	WSW/73.3	1.94	128
17	GEN	CARQUEST CANADA LTD.	35A LAUREL STREET OTTAWA ON K1Y 4M4	WSW/73.3	1.94	128
17	GEN	CARQUEST CANADA LTD.	AUTO PAINT SUPPLY 35A LAUREL STREET OTTAWA ON K1Y 4M4	WSW/73.3	1.94	128
17	SCT	Wake Cup Coffee Roasters	35 Laurel St Ottawa ON K1Y 4M4	WSW/73.3	1.94	129
17	SCT	Paper Sign Man	35B Laurel St Ottawa ON K1Y 4M4	WSW/73.3	1.94	129

Map Key	DB	Company/Site Name	Address	Dir/Dist (m)	Elev Diff (m)	Page Number
17	SCT	Signs in 23 hours.com	35B Laurel St Ottawa ON K1Y 4M4	WSW/73.3	1.94	129
17	SCT	merge design, print & promo	35B Laurel St Ottawa ON K1Y 4M4	WSW/73.3	1.94	130
18	WWIS		lot 39 con 1 ON Well ID: 7292789	S/81.3	3.02	130
19	GEN	TerraPro Corporation	145 Loretta Ave. North Ottawa ON K1Y 2J7	SSE/84.3	3.24	131
19	PES	TERRA PRO CORPORATION	145 LORETTA AVE N OTTAWA ON K1Y 2J7	SSE/84.3	3.24	131
19	PES	TERRAPRO CORPORATION	145 LORETTA AVENUE NORTH OTTAWA ON K1Y 2J7	SSE/84.3	3.24	131
19	GEN	TerraPro Corporation	145 Loretta Ave. North Ottawa ON	SSE/84.3	3.24	132
19	GEN	TerraPro Corporation	145 Loretta Ave. North Ottawa ON	SSE/84.3	3.24	132
19	EHS		145 Loretta Avenue North Ottawa ON	SSE/84.3	3.24	132
19	GEN	TerraPro Corporation	145 Loretta Ave. North Ottawa ON	SSE/84.3	3.24	133
19	GEN	TerraPro Corporation	145 Loretta Ave. North Ottawa ON	SSE/84.3	3.24	133
19	GEN	TerraPro Corporation	145 Loretta Ave. North Ottawa ON K1Y 2J7	SSE/84.3	3.24	133
19	GEN	TerraPro Corporation	145 Loretta Ave. North Ottawa ON K1Y 2J7	SSE/84.3	3.24	134

Map Key	DB	Company/Site Name	Address	Dir/Dist (m)	Elev Diff (m)	Page Number
19	GEN	DST Group Inc	145 Loretta Ave Ottawa ON K1Y 4W5	SSE/84.3	3.24	134
19	PES	TERRA PRO CORPORATION	145 LORETTA AVE N OTTAWA ON K1Y2J7	SSE/84.3	3.24	134
19	PES	TERRAPRO CORPORATION	145 LORETTA AVENUE NORTH OTTAWA ON K1Y2J7	SSE/84.3	3.24	135
19	PES	TERRA PRO CORPORATION	145 LORETTA AVE N OTTAWA ON K1Y2J7	SSE/84.3	3.24	135
19	SPL		145 Loretta Ave North Ottawa ON	SSE/84.3	3.24	135
19	SPL	Private Pickup Truck<UNOFFICIAL>	145 Loretta Avenue, North Ottawa ON K1Y 2J7	SSE/84.3	3.24	136
20	WWIS		73 Breezehill Ave N Ottawa ON Well ID: 7333875	W/98.0	0.99	136
21	WWIS		73 Breezehill Ave N Ottawa ON Well ID: 7333913	W/98.9	-0.06	139
22	WWIS		975 GLADESTONE AVE OTTAWA ON Well ID: 7245911	SSW/103.7	2.94	142
23	PINC	ENBRIDGE GAS INC	73 BREEZEHILL AVE N,,OTTAWA,ON, K1Y 2H6,CA ON	W/104.1	0.99	145
24	EHS		73 Breezehill Ave North Ottawa Ontario Ottawa ON K1Y 2H6	W/106.2	0.99	146
25	SPL	SHELL CANADA PRODUCTS LTD.	DEPT OF PUBLIC WORKS 1010 SUMMERSET TANK TRUCK (CARGO) OTTAWA CITY ON	N/108.0	-2.01	146

Map Key	DB	Company/Site Name	Address	Dir/Dist (m)	Elev Diff (m)	Page Number
25	EHS		1010 Somerset St W Ottawa ON	N/108.0	-2.01	146
25	GEN	GVT. OF CAN.-PUBLIC WORKS CANADA	MAINTENANCE SUPPORT SERV. PLOUFFE PARK 1010 SOMERSET ST.W. C/O140 PROMENADE DU PORTAGE-OTTAWA ON K1A 0M3	N/108.0	-2.01	146
25	GEN	GVT. OF CAN.-PUBLIC WORKS CANADA 18-285	MAINTENANCE SUPPORT SERVICES PLOUFFE PARK, 1010 SOMERSET STREET W. OTTAWA ON	N/108.0	-2.01	147
25	GEN	PUBLIC WORKS CANADA	MAINTENANCE SUPPORT SERVICES PLOUFFE PARK- 1010 SOMERSET STREET WEST OTTAWA ON	N/108.0	-2.01	148
25	GEN	BROOKFIELD LEPAGE JOHNSON CONTROLS	1010 SOMERSET STREET PLOUFFE PARK OTTAWA ON	N/108.0	-2.01	149
25	EHS		1010 Somerset Street West Ottawa ON	N/108.0	-2.01	150
25	GEN	Public Works and Government Services Canada	1010 Somerset Street Plouffe Park Shop Ottawa ON	N/108.0	-2.01	150
25	GEN	PUBLIC WORK & GOV'T SER CANADA	1010 SOMERSET st OTTAWA ON	N/108.0	-2.01	151
25	GEN	Public Works and Government Services Canada	1010 Somerset Street Plouffe Park Shop Ottawa ON	N/108.0	-2.01	151
25	GEN	Public Works and Government Services Canada	1010 Somerset Street Plouffe Park Shop Ottawa ON	N/108.0	-2.01	152
25	GEN	public works government services canada	1010 SOMERSET STREET WEST OTTAWA ON	N/108.0	-2.01	153
25	GEN	Public Works and Government Services Canada	1010 Somerset Street Plouffe Park Shop Ottawa ON	N/108.0	-2.01	154

Map Key	DB	Company/Site Name	Address	Dir/Dist (m)	Elev Diff (m)	Page Number
25	GEN	SNC Lavalin O&M	1010 Somerset St. W Ottawa ON K1A 0K9	N/108.0	-2.01	155
25	GEN	Public Works and Government Services Canada	1010 Somerset Street Plouffe Park Shop Ottawa ON	N/108.0	-2.01	156
25	GEN	public works government services canada	1010 SOMERSET STREET WEST OTTAWA ON	N/108.0	-2.01	157
25	GEN	Public Works and Government Services Canada	1010 Somerset Street Plouffe Park Shop Ottawa ON	N/108.0	-2.01	157
25	GEN	public works government services canada	1010 SOMERSET STREET WEST OTTAWA ON K1R 6R9	N/108.0	-2.01	158
25	GEN	public works government services canada	1010 SOMERSET STREET WEST OTTAWA ON K1R 6R9	N/108.0	-2.01	158
25	GEN	public works government services canada	1010 SOMERSET STREET WEST OTTAWA ON K1R 6R9	N/108.0	-2.01	159
25	GEN	Public Services & Procurement Canada ESD/AFD	1010 Somerset ST W OTTAWA ON K1R 6R9	N/108.0	-2.01	160
25	GEN	Public Services & Procurement Canada ESD/AFD	1010 Somerset ST W OTTAWA ON K1R 6R9	N/108.0	-2.01	161
26	WWIS		975 GLADSTONE AVE. OTTAWA ON <i>Well ID: 7245908</i>	SSW/110.2	3.99	161
27	EHS		951 Gladestone Avenue & 145 Loretta Avenue North Ottawa ON	SSE/112.5	3.40	164
28	BORE		ON	SSW/114.1	4.02	164
29	WWIS		73 Breezehill Ave N Ottawa ON <i>Well ID: 7333911</i>	W/115.0	0.99	166

Map Key	DB	Company/Site Name	Address	Dir/Dist (m)	Elev Diff (m)	Page Number
30	SPL	OTTAWA HYDRO	99 BREEZE HILL AVENUE TRANSFORMER OTTAWA CITY ON	W/115.9	1.94	169
31	WWIS		975 GLADSTON AVE OTTAWA ON Well ID: 7245907	S/116.7	3.99	170
32	WWIS		23 Breezehill Ave N Ottawa ON Well ID: 7333912	W/117.0	0.99	172
33	WWIS		1010 SOMERSET ET W OTTAWA ON Well ID: 1535405	S/117.0	3.24	175
34	SCT	SPORTIVE SPORTSWEAR MFG INC.	155A LORETTA AVE N OTTAWA ON K1Y 2J7	SSE/121.4	2.88	177
34	SCT	SPORTIVE SPORTSWEAR MFG INC.	155 A LORETTA AVE N OTTAWA ON K1Y 2J7	SSE/121.4	2.88	177
34	SCT	Sportive Sportswear Manufacturers Inc.	155A Loretta Ave N Ottawa ON K1Y 2J7	SSE/121.4	2.88	178
34	GEN	LOVE PRINTING SERVICE LTD.	951 GLADSTONE AVENUE OTTAWA ON K1Y 3E5	SSE/121.4	2.88	178
34	GEN	LOVE PRINTING (OUT OF BUS) 24-265	951 GLADSTONE AVENUE OTTAWA ON K1Y 3E5	SSE/121.4	2.88	178
34	GEN	DST Group Inc	951 Gladstone Ave Ottawa ON K1Y 3E5	SSE/121.4	2.88	178
35	WWIS		975 GLADSTONE AVE Ottawa ON Well ID: 7322627	S/122.1	3.99	179
36	WWIS		975 GLADSTON AVE OTTAWA ON Well ID: 7245909	S/124.1	3.79	182
37	CA	907462 ONTARIO LIMITED	111-113 BREEZEHILL AVE.N., SWM OTTAWA CITY ON K1Y 2H6	WSW/126.0	2.99	185

Map Key	DB	Company/Site Name	Address	Dir/Dist (m)	Elev Diff (m)	Page Number
37	EBR	Grandtech Auto Inc.	111 Breezehill Avenue North Suite 3-4 Ottawa Ontario K1Y 2H6 Ottawa ON	WSW/126.0	2.99	185
37	CA	Grandtech Auto Inc.	111 Breezehill Avenue North Ottawa ON K1Y 2H6	WSW/126.0	2.99	186
37	ECA	Grandtech Auto Inc.	111 Breezehill Avenue North Ottawa ON K1Y 2H6	WSW/126.0	2.99	186
38	AUWR	A & T AUTO PARTS	55 BREEZEHILL AVE N OTTAWA ON K1Y 2H6	W/127.8	-0.06	186
39	PRT	MR GAS LIMITED ATTN LILIANNE LEVAC	971 GLADSTONE AV OTTAWA ON K1Y 3E5	S/130.7	3.97	186
39	DTNK	MR GAS LIMITED **	971 GLADSTONE AV OTTAWA ON K1Y 3E5	S/130.7	3.97	187
39	DTNK	MR GAS LIMITED **	971 GLADSTONE AV OTTAWA ON	S/130.7	3.97	187
39	DTNK	MR GAS LIMITED **	971 GLADSTONE AV OTTAWA ON	S/130.7	3.97	187
39	EXP	MR GAS LIMITED**	971 GLADSTONE AV OTTAWA K1Y 3E5 ON CA ON	S/130.7	3.97	188
39	EXP	MR GAS LIMITED**	971 GLADSTONE AV OTTAWA K1Y 3E5 ON CA ON	S/130.7	3.97	188
39	FST	MR GAS LIMITED**	971 GLADSTONE AV OTTAWA K1Y 3E5 ON CA ON	S/130.7	3.97	188
39	FST	MR GAS LIMITED**	971 GLADSTONE AV OTTAWA K1Y 3E5 ON CA ON	S/130.7	3.97	189
40	SCT	VESUVIO IRON LOGIC CUSTOM	949 GLADSTONE AVE OTTAWA ON K1Y 3E5	SE/131.0	2.63	189

Map Key	DB	Company/Site Name	Address	Dir/Dist (m)	Elev Diff (m)	Page Number
40	SCT	VESUVIO IRON WORKS	949 GLADSTONE AVE OTTAWA ON K1Y 3E5	SE/131.0	2.63	189
40	SPL	SNC-Lavalin Inc.	949 B Gladstone Ave, Ottawa ON	SE/131.0	2.63	190
40	SPL	SNC- Lavalin Trillium Partner 1 Inc. and SNC- Lavalin Trillium Partner 2 Inc.	949-B Gladstone Avenue Ottawa ON	SE/131.0	2.63	190
40	ECA	SNC- Lavalin Trillium Partner 1 Inc. and SNC- Lavalin Trillium Partner 2 Inc.,	as general partners for and on behalf of Transitnext General Partnership 949 Gladstone Ave Ottawa ON M5H 3T9	SE/131.0	2.63	191
41	WWIS		975 GLADSTONE AVE Ottawa ON Well ID: 7322626	SSW/132.3	3.99	191
42	WWIS		975 GLADSTONE AVE. OTTAWA ON Well ID: 7245910	S/134.8	3.79	194
43	SCT	V Steel Works Ltd.	17 Larch St Ottawa ON K1R 6W4	E/136.5	2.02	197
43	EHS		15-19 Larch Street Ottawa ON K1R 6W4	E/136.5	2.02	198
43	EHS		15-19 Larch Street Ottawa ON K1R 6W4	E/136.5	2.02	198
43	EHS		15-19 Larch Street Ottawa ON K1R 6W4	E/136.5	2.02	198
43	EHS		15-19 Larch Street Ottawa ON K1R 6W4	E/136.5	2.02	198
43	EHS		15-19 Larch Street Ottawa ON K1R 6W4	E/136.5	2.02	198

Map Key	DB	Company/Site Name	Address	Dir/Dist (m)	Elev Diff (m)	Page Number
44	BORE		ON	ESE/138.0	0.94	199
45	CA	B.A. BANKNOTE INC.	975 GLADSTONE AVE. OTTAWA CITY ON K1Y 4W5	SW/148.3	3.94	200
45	SCT	B A BANKNOTE	975 GLADSTONE AVE OTTAWA ON K1Y 4W5	SW/148.3	3.94	200
45	CA		975 Gladstone Avenue Ottawa ON K1Y 4W5	SW/148.3	3.94	201
45	CA		975 Gladstone Avenue Ottawa ON K1Y 4W5	SW/148.3	3.94	201
45	EBR	BA Banknote Inc.	975 Gladstone Avenue Ottawa Ontario CITY OF OTTAWA ON	SW/148.3	3.94	201
45	EBR	BA Banknote Inc.	975 Gladstone Avenue Ottawa Ontario CITY OF OTTAWA ON	SW/148.3	3.94	202
45	SCT	B.A. Banknote	975 Gladstone Ave Ottawa ON K1Y 4W5	SW/148.3	3.94	202
45	GEN	BRITISH AMERICAN BANK NOTE INC.	975 GLADSTONE AVENUE C/O P.O. BOX 399, STATION A OTTAWA ON K1Y 4W5	SW/148.3	3.94	203
45	GEN	BA BANKNOTE	OTTAWA DIV., DIV OF QUEBECOR PUBLITECH INC. OTTAWA ON K1N 8V4	SW/148.3	3.94	203
45	GEN	BA BANKNOTE	OTTAWA DIV., DIV OF QUEBECOR PUBLITECH INC./975 GLADSTONE AVENUE OTTAWA ON K1Y 4W5	SW/148.3	3.94	204
45	GEN	BA BANKNOTE 05-931	OTTAWA DIV., DIV OF QUEBECOR PUBLITECH INC./975 GLADSTONE AVENUE OTTAWA ON K1Y 4W5	SW/148.3	3.94	205

Map Key	DB	Company/Site Name	Address	Dir/Dist (m)	Elev Diff (m)	Page Number
45	GEN	BA BANKNOTE	975 GLADSTONE AVENUE OTTAWA ON K1N 8V4	SW/148.3	3.94	206
45	GEN	BA BANKNOTE INC.	975 GLADSTONE AVENUE OTTAWA ON K1N 8V4	SW/148.3	3.94	207
45	NPRI	BA BANKNOTE INC.	975 GLADSTONE AVE. NOT AVAILABLE OTTAWA ON K1Y 4W5	SW/148.3	3.94	208
45	SCT	B.A. Banknote Inc.	975 Gladstone Ave Ottawa ON K1Y 4W5	SW/148.3	3.94	209
45	NPRI	BA BANKNOTE INC.	975 GLADSTONE AVENUE NOT AVAILABLE OTTAWA ON K1Y4W5	SW/148.3	3.94	209
45	EHS		975 Gladstone Avenue Ottawa ON K1Y 4W5	SW/148.3	3.94	210
45	GEN	BA INTERNATIONAL INC.	975 GLADSTONE AVENUE OTTAWA ON K1N 8V4	SW/148.3	3.94	211
45	SCT	BA International Inc.	975 Gladstone Ave Ottawa ON K1Y 4W5	SW/148.3	3.94	212
45	NPRI	BA INTERNATIONAL	975 GLADSTONE AVENUE NOT AVAILABLE OTTAWA ON K1Y4W5	SW/148.3	3.94	212
45	GEN	Pinchin Environmental	975 Gladstone Ottawa ON K1Y 4W5	SW/148.3	3.94	214
45	NPRI	BA INTERNATIONAL	975 GLADSTONE AVENUE NOT AVAILABLE OTTAWA ON K1Y4W5	SW/148.3	3.94	215
45	EHS		975 Gladstone Avenue Ottawa ON K1Y 4W5	SW/148.3	3.94	216
45	NPRI	BA INTERNATIONAL	975 GLADSTONE AVENUE NOT AVAILABLE OTTAWA ON K1Y4W5	SW/148.3	3.94	216

Map Key	DB	Company/Site Name	Address	Dir/Dist (m)	Elev Diff (m)	Page Number
45	EBR	BA Banknote Inc.	975 Gladstone Avenue Ottawa Ontario Ottawa ON	SW/148.3	3.94	218
45	EBR	BA Banknote Inc.	975 Gladstone Avenue Ottawa Ontario Ottawa ON	SW/148.3	3.94	218
45	EBR	BA Banknote Inc.	975 Gladstone Avenue Ottawa Ontario Ottawa ON	SW/148.3	3.94	218
45	SPL	BA International Inc.	975 Gladstone Ave Ottawa ON K1Y 4W5	SW/148.3	3.94	219
45	SPL	BA International Inc.	975 Gladstone Ave Ottawa ON K1Y 4W5	SW/148.3	3.94	219
45	EHS		975 Gladstone Avenue n/a ON K1Y 4W5	SW/148.3	3.94	220
45	NPRI	BA INTERNATIONAL	975 GLADSTONE AVENUE NOT AVAILABLE OTTAWA ON K1Y4W5	SW/148.3	3.94	220
45	SPL	Drain-All Ltd.	975 Gladstone Ave Ottawa ON K1Y 4W5	SW/148.3	3.94	221
45	SCT	BA International Inc.	975 Gladstone Ave Ottawa ON K1Y 4W5	SW/148.3	3.94	221
45	NPRI	BA INTERNATIONAL	975 GLADSTONE AVENUE NOT AVAILABLE OTTAWA ON K1Y4W5	SW/148.3	3.94	222
45	SPL	349977 Ontario Ltd.	975 Gladstone Ave Ottawa ON K1Y 4W5	SW/148.3	3.94	223
45	CA	BA International Inc.	975 Gladstone Avenue Ottawa ON K1Y 4W5	SW/148.3	3.94	223

Map Key	DB	Company/Site Name	Address	Dir/Dist (m)	Elev Diff (m)	Page Number
45	CA	BA International Inc.	975 Gladstone Avenue Ottawa ON K1Y 4W5	SW/148.3	3.94	223
45	CA	BA Banknote Inc.	975 Gladstone Avenue Ottawa ON K1Y 4W5	SW/148.3	3.94	224
45	CA	BA International Inc.	975 Gladstone Avenue Ottawa ON K1Y 4W5	SW/148.3	3.94	224
45	CA	BA Banknote Inc.	975 Gladstone Avenue Ottawa ON K1Y 4W5	SW/148.3	3.94	224
45	NPRI	BA INTERNATIONAL	975 GLADSTONE AVENUE NOT AVAILABLE OTTAWA ON K1Y4W5	SW/148.3	3.94	225
45	NPRI	BA INTERNATIONAL INC.	975 GLADSTONE AVENUE NOT AVAILABLE OTTAWA ON K1Y4W5	SW/148.3	3.94	225
45	GEN	BA INTERNATIONAL INC.	975 GLADSTONE AVENUE OTTAWA ON K1Y 4W5	SW/148.3	3.94	226
45	NPRI	BA INTERNATIONAL INC.	975 GLADSTONE AVENUE NOT AVAILABLE OTTAWA ON K1Y4W5	SW/148.3	3.94	228
45	GEN	BA INTERNATIONAL INC.	975 GLADSTONE AVENUE OTTAWA ON K1Y 4W5	SW/148.3	3.94	228
45	GEN	BA INTERNATIONAL INC.	975 GLADSTONE AVENUE OTTAWA ON K1Y 4W5	SW/148.3	3.94	230
45	GEN	BA INTERNATIONAL INC.	975 GLADSTONE AVENUE OTTAWA ON K1Y 4W5	SW/148.3	3.94	231
45	EBR	Canadian Bank Note Company, Limited	975 Gladstone Avenue Ottawa K1Y 4W5 CITY OF OTTAWA ON	SW/148.3	3.94	232
45	GEN	BA INTERNATIONAL INC.	975 GLADSTONE AVENUE OTTAWA ON	SW/148.3	3.94	233

Map Key	DB	Company/Site Name	Address	Dir/Dist (m)	Elev Diff (m)	Page Number
45	GEN	Canadian Bank Note Company, limited	975 Gladstone avenue Ottawa ON K1Y 4W5	SW/148.3	3.94	234
45	GEN	Canadian Bank Note Company, limited	975 Gladstone avenue Ottawa ON K1Y 4W5	SW/148.3	3.94	235
45	GEN	Canadian Bank Note Company, limited	975 Gladstone avenue Ottawa ON K1Y 4W5	SW/148.3	3.94	236
45	GEN	Canadian Bank Note Company, limited Gladstone	975 Gladstone avenue Ottawa ON K1Y 4W5	SW/148.3	3.94	237
45	GEN	Canadian Bank Note Company, limited Gladstone	975 Gladstone avenue Ottawa ON K1Y 4W5	SW/148.3	3.94	238
46	BORE		ON	SSW/149.3	4.16	240
47	WWIS		ON Well ID: 7346904	SW/149.7	3.94	242
48	WWIS		449 GLADSTONE AVE Ottawa ON Well ID: 7188016	SE/154.8	2.94	243
49	GEN	AERO MECHTRONICS LIMITED	1040 SOMERSET STREET WEST OTTAWA ON K1Y 4L3	WNW/157.7	-0.86	245
49	GEN	AERO MECHTRONICS LIMITED 01-084	1040 SOMERSET STREET WEST OTTAWA ON K1Y 4L3	WNW/157.7	-0.86	246
49	GEN	AERO MECHTRONICS LIMITED	1040 SOMERSET STREET WEST OTTAWA ON K1Y 4L3	WNW/157.7	-0.86	246
49	EHS		1040 Somerset St. W Ottawa ON	WNW/157.7	-0.86	246
49	WWIS		1040 SOMERSET ST W OTTAWA ON	WNW/157.7	-0.86	246

Map Key	DB	Company/Site Name	Address	Dir/Dist (m)	Elev Diff (m)	Page Number
			Well ID: 7184358			
49	EHS		1040 Somerset Street West Ottawa ON K1Y 2H6	WNW/157.7	-0.86	250
49	GEN	Claridge Homes (Hintonburg Yards) LP	1040 Somerset Street West Ottawa ON K1L 4Y3	WNW/157.7	-0.86	250
49	EHS		1040 Somerset Street West Ottawa ON K1Y 2H6	WNW/157.7	-0.86	250
49	EHS		1040 Somerset Street West Ottawa ON K1Y 2H6	WNW/157.7	-0.86	251
50	WWIS		175 LORETTA AVENUE NORTH Ottawa ON Well ID: 7174653	SSE/159.0	4.02	251
51	EHS		975 Gladstone Avenue Ottawa ON K1Y 4W5	SSW/159.9	4.95	254
52	BORE		ON	WNW/160.4	-1.06	254
53	WWIS		1175 LORETTA STREET NORTH Ottawa ON Well ID: 7174651	SE/160.8	2.94	255
54	WWIS		175 LORETTA STREET NORHT Ottawa ON Well ID: 7174650	SE/161.2	2.94	258
55	WWIS		175 LORETTA STREER NORTH Ottawa ON Well ID: 7174652	SSE/162.2	2.94	261
56	WWIS		ON Well ID: 7216640	W/162.4	1.63	264
57	EHS		941-971 Gladstone Avenue Ottawa ON K1Y 3E5	SSE/168.2	4.02	265
58	SCT	ROBERT TAPE LIMITED	989 SOMERSET ST W OTTAWA ON K1R 6R8	NNW/169.4	-3.06	265

Map Key	DB	Company/Site Name	Address	Dir/Dist (m)	Elev Diff (m)	Page Number
58	GEN	ROBT TAPE LIMITED	989 SOMERSET ST. W. OTTAWA ON K1R 6R8	NNW/169.4	-3.06	265
58	GEN	ROBT TAPE LIMITED 33-483	989 SOMERSET ST. W. OTTAWA ON K1R 6R8	NNW/169.4	-3.06	266
58	GEN	ROBT TAPE LIMITED	989 SOMERSET STREET WEST OTTAWA ON K1R 6R8	NNW/169.4	-3.06	266
58	GEN	ROBT. TAPE LTD.	989 Somerset St. West Ottawa ON K1R 6R8	NNW/169.4	-3.06	266
58	GEN	697755 Ontario Inc.	160 Spruce Street Ottawa ON K1R 6P2	NNW/169.4	-3.06	266
59	GEN	City of Ottawa	130 Preston St Ottawa ON K1R 7P5	ENE/171.8	1.97	267
59	CA	City of Ottawa	130 Preston Street Ottawa ON	ENE/171.8	1.97	267
59	ECA	City of Ottawa	130 Preston Street Ottawa ON	ENE/171.8	1.97	267
60	WWIS		175 LORETTA AVE OTTAWA ON <i>Well ID:</i> 7183732	SE/171.8	2.94	267
61	BORE		ON	NNW/173.8	-2.76	271
62	WWIS		175 LORETTA ST Ottawa ON <i>Well ID:</i> 7183729	SE/173.8	2.94	271
63	WWIS		175 LORETTA RD OTTAWA ON <i>Well ID:</i> 7183728	SE/174.3	2.94	274
64	BORE		ON	S/177.7	4.97	277

<i>Map Key</i>	<i>DB</i>	<i>Company/Site Name</i>	<i>Address</i>	<i>Dir/Dist (m)</i>	<i>Elev Diff (m)</i>	<i>Page Number</i>
65	EHS		930 Somerset Street West Ottawa ON K1R 6R9	NE/178.0	1.22	279
66	SCT	T & E FOOD PRODUCTS	158 SPRUCE ST OTTAWA ON K1R 6P2	N/178.8	-3.06	279
67	EASR	CANADIAN BANK NOTE COMPANY, LIMITED	975 GLADSTONE AVE OTTAWA ON K1Y 4W5	SSW/179.0	5.24	279
67	EASR	CANADIAN BANK NOTE COMPANY, LIMITED	975 GLADSTONE AVE OTTAWA ON K1Y 4W5	SSW/179.0	5.24	279
67	ECA	Canadian Bank Note Company, Limited	975 Gladstone Ave Ottawa ON K1Y 4W5	SSW/179.0	5.24	280
67	ECA	BA International Inc.	975 Gladstone Avenue Ottawa ON K1Y 4W5	SSW/179.0	5.24	280
67	ECA	BA International Inc.	975 Gladstone Avenue Ottawa ON K1Y 4W5	SSW/179.0	5.24	280
67	ECA	BA Banknote Inc.	975 Gladstone Avenue Ottawa ON K1Y 4W5	SSW/179.0	5.24	281
67	ECA	BA Banknote Inc.	975 Gladstone Avenue Ottawa ON K1Y 4W5	SSW/179.0	5.24	281
67	ECA	BA International Inc.	975 Gladstone Avenue Ottawa ON K1Y 4W5	SSW/179.0	5.24	281
67	ECA	BA Banknote Inc.	975 Gladstone Avenue Ottawa ON K1Y 4W5	SSW/179.0	5.24	281
67	ECA	BA Banknote Inc.	975 Gladstone Avenue Ottawa ON K1Y 4W5	SSW/179.0	5.24	282
67	SPL	Canadian Bank Note Company, Limited	975 Gladstone Road Ottawa ON	SSW/179.0	5.24	282

Map Key	DB	Company/Site Name	Address	Dir/Dist (m)	Elev Diff (m)	Page Number
67	GEN	Canadian Bank Note Company, limited Gladstone	975 Gladstone avenue Ottawa ON K1Y 4W5	SSW/179.0	5.24	283
68	WWIS		175 LORETTA ST OTTAWA ON <i>Well ID: 7183730</i>	SE/179.1	2.94	284
69	GEN	OTTAWA BOARD OF EDUCATION	100 BREEZEHILL AVENUE OTTAWA ON K1Y 2H5	W/180.1	1.01	287
69	GEN	Ottawa-Carleton District School Board	Devonshire Community PS 100 Breezehill Avenue Ottawa ON K1Y 2H5	W/180.1	1.01	287
69	GEN	Ottawa-Carleton District School Board	Devonshire PS 100 Breezehill Avenue Ottawa ON	W/180.1	1.01	288
69	GEN	SEACOR Environmental Inc.	100 Breezehill Ave Ottawa ON	W/180.1	1.01	288
69	GEN	Ottawa-Carleton District School Board	100 Breezehille Ave. Ottawa ON K1Y 2H5	W/180.1	1.01	288
69	GEN	SLR Consulting (Canada) Ltd.	100 Breezehill Ave Ottawa ON K1Y 2H5	W/180.1	1.01	289
69	GEN	Ottawa-Carleton District School Board	100 Breezehille Ave. Ottawa ON	W/180.1	1.01	289
69	GEN	SLR Consulting (Canada) Ltd.	100 Breezehill Ave Ottawa ON	W/180.1	1.01	289
69	GEN	Ottawa-Carleton District School Board	100 Breezehille Ave. Ottawa ON	W/180.1	1.01	290
69	GEN	Ottawa-Carleton District School Board	100 Breezehille Ave. Ottawa ON	W/180.1	1.01	290
69	GEN	Ottawa-Carleton District School Board	100 Breezehille Ave. Ottawa ON K1Y 2H5	W/180.1	1.01	291

Map Key	DB	Company/Site Name	Address	Dir/Dist (m)	Elev Diff (m)	Page Number
69	GEN	Ottawa-Carleton District School Board	100 Breezehille Ave. Ottawa ON	W/180.1	1.01	291
69	GEN	Ottawa-Carleton District School Board	100 Breezehille Ave. Ottawa ON K1Y 2H5	W/180.1	1.01	292
69	GEN	Ottawa-Carleton District School Board	100 Breezehille Ave. Ottawa ON K1Y 2H5	W/180.1	1.01	292
69	GEN	Ottawa-Carleton District School Board	100 Breezehille Ave. Ottawa ON K1Y 2H5	W/180.1	1.01	293
69	GEN	Ottawa-Carleton District School Board Health & Safety	100 Breezehille Ave. Ottawa ON K1Y 2H5	W/180.1	1.01	293
69	GEN	Ottawa-Carleton District School Board Health & Safety	100 Breezehille Ave. Ottawa ON K1Y 2H5	W/180.1	1.01	294
69	GEN	Ottawa-Carleton District School Board Health & Safety	100 Breezehille Ave. Ottawa ON K1Y 2H5	W/180.1	1.01	295
70	WWIS		175 LORETTA ST OTTAWA ON Well ID: 7183731	SE/184.3	2.94	296
71	EHS		160 Spruce Street Ottawa ON K1R 1C6	NNW/186.8	-3.06	299
71	EHS		160 Spruce Street Ottawa ON K1R 1C6	NNW/186.8	-3.06	299
71	EHS		160 Spruce Street Ottawa ON K1R 1C6	NNW/186.8	-3.06	299
71	EHS		160 Spruce Street Ottawa ON K1R 1C6	NNW/186.8	-3.06	299
71	EHS		160 Spruce Street Ottawa ON K1R 1C6	NNW/186.8	-3.06	300

Map Key	DB	Company/Site Name	Address	Dir/Dist (m)	Elev Diff (m)	Page Number
71	EHS		160 Spruce Street Ottawa ON K1R 1C6	NNW/186.8	-3.06	300
72	ECA	The District in Lebreton Flats Inc.	148-158 Spruce Street Ottawa ON K2A 0E7	N/187.0	-3.06	300
73	WWIS		175 Loretta St Ottawa ON Well ID: 7337497	SE/189.1	2.94	300
74	WWIS		ON Well ID: 7231311	NNW/193.1	-3.06	302
75	WWIS		175 LORETTA ST ON Well ID: 7337498	SE/193.5	2.94	303
76	PES	PRESTON HARDWARE (1980) LIMITED	234-248 PRESTON STREET OTTAWA ON K1R 7R4	ESE/195.3	3.03	304
76	PES	PRESTON HARDWARE 1980 LIMITED	248 PRESTON ST OTTAWA ON K1R 7R4	ESE/195.3	3.03	305
76	PES	PRESTON HARDWARE (1980) LIMITED	234-248 PRESTON ST OTTAWA ON K1R 7R4	ESE/195.3	3.03	305
76	PES	PRESTON HARDWARE (1980) LIMITED	234-248 PRESTON ST OTTAWA ON K1R 7R4	ESE/195.3	3.03	305
76	PES	PRESTON HARDWARE 1980 LIMITED	248 PRESTON ST OTTAWA ON K1R 7R4	ESE/195.3	3.03	306
76	CA	Preston Hardware (1980) Limited	234-248 Preston Street Ottawa ON K1R 7R4	ESE/195.3	3.03	306
76	PES	PRESTON HARDWARE 1980 LIMITED	248 PRESTON ST OTTAWA ON K1R7R4	ESE/195.3	3.03	307
76	ECA	Preston Hardware (1980) Limited	234-248 Preston Street Ottawa ON K1R 7R4	ESE/195.3	3.03	307

<i>Map Key</i>	<i>DB</i>	<i>Company/Site Name</i>	<i>Address</i>	<i>Dir/Dist (m)</i>	<i>Elev Diff (m)</i>	<i>Page Number</i>
76	SPL		248 Preston Street Ottawa ON	ESE/195.3	3.03	307
76	PES	PRESTON HARDWARE (1980) LIMITED	234-248 PRESTON ST OTTAWA ON K1R7R4	ESE/195.3	3.03	308
76	PES	PRESTON HARDWARE (1980) LIMITED	234-248 PRESTON ST OTTAWA ON K1R7R4	ESE/195.3	3.03	308
77	GEN	PARSON REFRIGERATION (1988) LTD.	955 SOMERSET STREET WEST OTTAWA ON K1R 6R8	N/200.8	-1.06	308
77	GEN	PARSON REFRIGERATION (1985) LTD.	955 SOMERSET STREET WEST OTTAWA ON K1R 6R8	N/200.8	-1.06	309
77	GEN	Centretown Professional Corporation	955 Somerset st Ottawa ON	N/200.8	-1.06	309
77	GEN	Centretown Professional Corporation	955 Somerset st Ottawa ON	N/200.8	-1.06	309
77	GEN	Centretown Professional Corporation	955 Somerset st Ottawa ON	N/200.8	-1.06	310
77	GEN	Centretown Professional Corporation	955 Somerset st Ottawa ON	N/200.8	-1.06	310
78	GEN	Centretown Professional Corporation	955 Somerset st Ottawa ON	N/200.8	-1.06	310
78	GEN	Centretown Professional Corporation	955 Somerset st Ottawa ON K1R 6R8	N/200.8	-1.06	311
78	GEN	Centretown Professional Corporation	955 Somerset st Ottawa ON K1R 6R8	N/200.8	-1.06	311
78	GEN	Centretown Professional Corporation	955 Somerset st Ottawa ON K1R 6R8	N/200.8	-1.06	311

Map Key	DB	Company/Site Name	Address	Dir/Dist (m)	Elev Diff (m)	Page Number
78	GEN	Centretown Professional Corporation	955 Somerset st Ottawa ON K1R 6R8	N/200.8	-1.06	312
78	GEN	Centretown Professional Corporation	955 Somerset st Ottawa ON K1R 6R8	N/200.8	-1.06	312
78	GEN	Centretown Professional Corporation	955 Somerset st Ottawa ON K1R 6R8	N/200.8	-1.06	312
79	GEN	Equity Realty Group Inc.	250, 270, 290 City Centre Avenue Ottawa ON K1R 6K7	NNW/201.3	-3.06	313
79	GEN	Equity Realty Group Inc.	250, 270, 290 City Centre Avenue Ottawa ON K1R 6K7	NNW/201.3	-3.06	313
79	GEN	Equity Realty Group Inc.	250, 270, 290 City Centre Avenue Ottawa ON K1R 6K7	NNW/201.3	-3.06	313
79	GEN	Equity Realty Group Inc.	250, 270, 290 City Centre Avenue Ottawa ON K1R 6K7	NNW/201.3	-3.06	314
79	GEN	Equity Realty Group Inc.	250, 270, 290 City Centre Avenue Ottawa ON K1R 6K7	NNW/201.3	-3.06	314
79	GEN	Equity Realty Group Inc.	250, 270, 290 City Centre Avenue Ottawa ON K1R 6K7	NNW/201.3	-3.06	314
80	CA	City of Ottawa	930 Somerset St W Ottawa ON K1R 6R9	NE/203.1	1.99	315
80	GEN	Corporation City of Ottawa	930 Somerset Street West Ottawa ON	NE/203.1	1.99	315
80	PINC		930 Somerset St W, Ottawa ON	NE/203.1	1.99	315
80	SPL		930 Somerset Street Ottawa ON	NE/203.1	1.99	316

Map Key	DB	Company/Site Name	Address	Dir/Dist (m)	Elev Diff (m)	Page Number
80	ECA	City of Ottawa	930 Somerset St W Ottawa ON K1P 1J1	NE/203.1	1.99	316
80	GEN	Corporation City of Ottawa	930 Somerset Street West Ottawa ON K1R 6R9	NE/203.1	1.99	317
80	GEN	Corporation City of Ottawa	930 Somerset Street West Ottawa ON K1R 6R9	NE/203.1	1.99	317
80	GEN	Corporation City of Ottawa	930 Somerset Street West Ottawa ON K1R 6R9	NE/203.1	1.99	317
80	GEN	Corporation City of Ottawa	930 Somerset Street West Ottawa ON K1R 6R9	NE/203.1	1.99	318
80	GEN	Corporation City of Ottawa	930 Somerset Street West Ottawa ON K1R 6R9	NE/203.1	1.99	318
80	GEN	Corporation City of Ottawa	930 Somerset Street West Ottawa ON K1R 6R9	NE/203.1	1.99	318
81	WWIS		250 CITY CENTRE AVE. Ottawa ON Well ID: 7121083	NW/203.7	-3.06	319
82	WWIS		ON Well ID: 7359833	NNW/206.3	-3.06	339
83	ECA	170 Preston Street Ltd.	170 Preston St Ottawa ON K1R 7H9	E/207.1	4.02	340
84	EHS		Preston St & Laurel St Ottawa On Ottawa ON	E/207.7	2.94	340
85	PES	10278408 CANADA INC.	186 preston ottawa ON K1B 2P9	E/209.0	2.94	340
86	SCT	TRADER MEDIA CORP.	950 GLADSTONE AVE OTTAWA ON K1Y 3E6	SSE/209.1	4.88	341

Map Key	DB	Company/Site Name	Address	Dir/Dist (m)	Elev Diff (m)	Page Number
86	SCT	DAVID BERMAN TYPOGRAPHICS LTD.	950 GLADSTONE AVE OTTAWA ON K1Y 3E6	SSE/209.1	4.88	341
86	GEN	DAVID BERMAN TYPOGRAPHICS LTD.	950 GLADSTONE AVE., 3RD FLOOR OTTAWA ON K1Y 3E6	SSE/209.1	4.88	341
86	GEN	DAVID BERMAN TYPOGRAPHICS LIMITED	950 GLADSTONE AVENUE 3RD FLOOR OTTAWA ON K1Y 3E6	SSE/209.1	4.88	342
87	SPL	OTTAWA HYDRO	947 SOMMERSET ST WEST TRANSFORMER OTTAWA CITY ON	NNE/210.0	-1.06	342
88	SPL	City of Ottawa	Breezehill Ave N between Laurel and Gladstone Ottawa ON	SW/211.2	5.65	342
89	GEN	ACKLANDS LIMITED	1050 SOMERSET ST. WEST OTTAWA ON K1Y 3C5	WNW/212.7	0.66	343
89	GEN	ACKLANDS LIMITED 02-414	1050 SOMERSET ST. WEST OTTAWA ON K1Y 3C5	WNW/212.7	0.66	343
89	GEN	ACKLANDS LIMITED	1050 SOMERSET STREET WEST OTTAWA ON K1Y 3C5	WNW/212.7	0.66	343
90	WWIS		270 CITY CENTER AVE. Ottawa ON Well ID: 7173325	NNW/213.0	-3.06	344
91	SPL	PRIVATE RESIDENCE	69 BAYSWATER AVE. FURNACE OIL TANK OTTAWA CITY ON K1Y 2E7	W/213.5	1.94	346
92	SPL	OLRT Constructors	1035 somerset street Ottawa ON	WNW/216.0	0.08	347
92	ECA	SNC-Lavalin Constructors (Pacific) Inc., Dragados Canada, Inc. and EllisDon	Corporation Bayview (1035 Somerset Street W, 801 Albert Street) Ottawa ON K1Z 1G3	WNW/216.0	0.08	347

Map Key	DB	Company/Site Name	Address	Dir/Dist (m)	Elev Diff (m)	Page Number
93	SCT	J.M. HILL & SON LTD.	935 SOMERSET ST W OTTAWA ON K1R 6R8	NNE/216.3	-0.79	348
93	EHS		935/943 Somerset St. Ottawa ON	NNE/216.3	-0.79	348
94	CA		Lot 7, Bk 123, Reg. Plan 34, 930-934 Gladstone Ave Ottawa ON K1R 6Y4	ESE/217.0	3.02	348
95	WWIS		270 CITY CENTER AVE. Ottawa ON Well ID: 7173323	NW/217.8	-3.06	349
96	GEN	1597655 Ontario Inc.	160 Spruce Street Ottawa ON K1R 6P2	NNW/218.5	-3.37	351
97	WWIS		270 CITY CENTER AVE. Ottawa ON Well ID: 7173324	NW/219.6	-3.06	352
98	ECA	Ottawa Salus Corporation	Lot 7, Bk 123, Reg. Plan 34, 930-934 Gladstone Ave Ottawa ON K1Y 2X5	ESE/221.0	1.85	355
99	SPL	BROOKFIELD LEPAGE JOHNSON CONT	1 OAK STREET, OTTAWA PROPERTY MANAGEMENT CO. 120 PARKDALE AVE, SUITE 1401, OTTAWA OTTAWA CITY ON	ENE/222.1	3.63	355
99	GEN	BROOKFIELD LEPAGE JOHNSON CONTROLS	OAK STREET COMPLEX 1 OAK STREET OTTAWA ON	ENE/222.1	3.63	355
99	GEN	BROOKFIELD LEPAGE JOHNSON CONTROLS	1 OAK STREET OTTAWA ON	ENE/222.1	3.63	356
99	GEN	Aim Waste Management Inc.	1 Oak Street Ottawa ON K1R 6R9	ENE/222.1	3.63	356
99	GEN	Aim Waste Management Inc.	1 Oak Street Ottawa ON K1R 6R9	ENE/222.1	3.63	356
100	EHS		57 Bayswater Avenue Ottawa ON K1Y 3C4	W/224.5	1.85	357

Map Key	DB	Company/Site Name	Address	Dir/Dist (m)	Elev Diff (m)	Page Number
100	EHS		57 Bayswater Avenue Ottawa ON K1Y 3C4	W/224.5	1.85	357
100	EHS		57 Bayswater Avenue Ottawa ON K1Y 3C4	W/224.5	1.85	357
100	EHS		57 Bayswater Avenue Ottawa ON K1Y 3C4	W/224.5	1.85	357
100	EHS		57 Bayswater Avenue Ottawa ON K1Y 3C4	W/224.5	1.85	358
101	EHS		57 Bayswater Ave Ottawa ON K1Y 2E8	W/224.6	1.85	358
101	EHS		57 Bayswater Ave Ottawa ON K1Y2E8	W/224.6	1.85	358
101	EHS		57 Bayswater Avenue Ottawa ON K1Y 3C4	W/224.6	1.85	358
102	GEN	Domicile Corporation	148-158 Spruce Street Ottawa ON K1R 6P2	NNW/224.8	-3.37	358
102	CA	The District in Lebreton Flats Inc.	148-158 Spruce Street Ottawa ON K1R 6P2	NNW/224.8	-3.37	359
103	WWIS		270 CITY CENTRE ST OTTAWA ON <i>Well ID:</i> 7192919	NW/225.4	-3.06	359
104	SPL	Broadband Maintenance Inc. <UNOFFICIAL>	49 Bayswater Ave Ottawa ON K1Y 2E7	W/226.5	2.02	362
104	INC		49 Bayswater Avenue, Ottawa ON K1Y 2E7	W/226.5	2.02	362
105	WWIS		270 CITY CENTRE OTTAWA ON	NNW/228.4	-3.37	363

Map Key	DB	Company/Site Name	Address	Dir/Dist (m)	Elev Diff (m)	Page Number
			Well ID: 7192921			
106	WWIS		270 CITY CENTRE OTTAWA ON Well ID: 7192920	NW/229.5	-3.06	366
107	WWIS		OTTAWA ON Well ID: 1535493	ESE/230.6	3.39	368
108	EHS		Anderson Street & Preston Street Ottawa ON	ENE/230.6	3.74	371
109	WWIS		270 CITY CENTRE AVE OTTAWA ON Well ID: 7192922	NNW/231.7	-3.37	371
110	GEN	BROWNS CLEANERS & TAILORS LIMITED	270 CITY CENTRE AVE. OTTAWA ON K1R 7R7	NW/231.9	-3.37	374
110	GEN	Equity Realty Group Inc.	250, 270, 290 City Centre Avenue Ottawa ON	NW/231.9	-3.37	374
110	GEN	BROWNS CLEANERS & TAILORS LIMITED	270 CITY CENTRE AVE. OTTAWA ON K1R 7R7	NW/231.9	-3.37	375
110	GEN	BROWNS CLEANERS & TAILORS LIMITED	270 CITY CENTRE AVE. OTTAWA ON K1R 7R7	NW/231.9	-3.37	375
110	GEN	Equity Realty Group Inc.	250, 270, 290 City Centre Avenue Ottawa ON	NW/231.9	-3.37	375
110	GEN	Equity Realty Group Inc.	250, 270, 290 City Centre Avenue Ottawa ON	NW/231.9	-3.37	375
110	GEN	BROWNS CLEANERS & TAILORS LIMITED	270 CITY CENTRE AVE. OTTAWA ON K1R 7R7	NW/231.9	-3.37	376
110	GEN	Equity Realty Group Inc.	250, 270, 290 City Centre Avenue Ottawa ON	NW/231.9	-3.37	376
110	GEN	BROWNS CLEANERS & TAILORS LIMITED	270 CITY CENTRE AVE. OTTAWA ON K1R 7R7	NW/231.9	-3.37	376

<i>Map Key</i>	<i>DB</i>	<i>Company/Site Name</i>	<i>Address</i>	<i>Dir/Dist (m)</i>	<i>Elev Diff (m)</i>	<i>Page Number</i>
110	GEN	BROWNS CLEANERS & TAILORS LIMITED	270 CITY CENTRE AVE. OTTAWA ON	NW/231.9	-3.37	377
110	INC		270 CITY CENTRE AVENUE, OTTAWA ON	NW/231.9	-3.37	377
110	GEN	BROWNS CLEANERS & TAILORS LIMITED	270 CITY CENTRE AVE. OTTAWA ON K1R 7R7	NW/231.9	-3.37	378
110	GEN	BROWNS CLEANERS & TAILORS LIMITED	270 CITY CENTRE AVE. OTTAWA ON K1R 7R7	NW/231.9	-3.37	378
110	GEN	BROWNS CLEANERS & TAILORS LIMITED	270 CITY CENTRE AVE. OTTAWA ON K1R 7R7	NW/231.9	-3.37	378
110	GEN	BROWNS CLEANERS & TAILORS LIMITED	270 CITY CENTRE AVE. OTTAWA ON K1R 7R7	NW/231.9	-3.37	379
110	CDRY	BROWN'S CLEANERS	270 CITY CENTRE AVE Ottawa ON K1R7R7	NW/231.9	-3.37	379
110	GEN	BROWNS CLEANERS & TAILORS LIMITED	270 CITY CENTRE AVE. OTTAWA ON K1R 7R7	NW/231.9	-3.37	381
111	ECA	City of Ottawa	Champagne Avenue Ottawa ON K2G 6J8	SSE/237.3	5.85	381
111	ECA	City of Ottawa	From Gladstone Avenue to the South Dead-End at Highway 417 Ottawa ON K2G 6J8	SSE/237.3	5.85	381
112	EHS		153-157 Preston Road aka 130 Anderson St. Ottawa ON K1R 7P6	ENE/238.6	3.94	382
112	EHS		153-157 Preston Street Ottawa ON K1R 7P6	ENE/238.6	3.94	382

Map Key	DB	Company/Site Name	Address	Dir/Dist (m)	Elev Diff (m)	Page Number
113	HINC		150 BREEZEHILL AVENUE NORTH OTTAWA ON K1Y 2H8	SW/240.6	5.94	382
114	WWIS		ON <i>Well ID:</i> 7357891	NNW/240.7	-3.37	382
115	EHS		916 Gladstone Avenue Ottawa ON K1R 6Y4	ESE/241.8	2.94	383
116	SCT	The Original Maple Bat Company	93 Bayswater Ave Unit A Ottawa ON K1Y 2G2	WSW/242.4	2.94	384
116	SCT	The Original Maple Bat Company	93 Bayswater Ave Ottawa ON K1Y 2G2	WSW/242.4	2.94	384
117	CA	R.M. OF OTTAWA-CARLETON	BALSAM AVE/PRESTON ST. OTTAWA ON	E/242.5	3.94	384
117	SPL		Intersection of Balsam St and Preston St Ottawa ON	E/242.5	3.94	384
117	INC		BALSAM ST. & PRESTON ST., OTTAWA ON	E/242.5	3.94	385
118	GEN	Ministry of Transportation Ontario	940 Gladstone Ave Ottawa ON K1R 6Y4	SE/243.3	2.94	385
119	BORE		ON	SE/243.7	2.93	386
120	EHS		185 Preston Street Ottawa ON K1R 7P8	E/243.7	4.00	387
120	EHS		185 Preston Street Ottawa ON K1R 7P8	E/243.7	4.00	387
120	EHS		185 Preston Street Ottawa ON K1R 7P8	E/243.7	4.00	387

Map Key	DB	Company/Site Name	Address	Dir/Dist (m)	Elev Diff (m)	Page Number
120	EHS		185 Preston Street Ottawa ON K1R 7P8	E/243.7	4.00	387
120	EHS		185 Preston Street Ottawa ON K1R 7P8	E/243.7	4.00	388
120	EHS		185 Preston Street Ottawa ON K1R 7P8	E/243.7	4.00	388
121	SCT	ESPRIT DE CORPS	1066 SOMERSET ST W SUITE 204 OTTAWA ON K1Y 4T3	W/243.8	0.94	388
121	SCT	Esprit de Corps Inc.	1066 Somerset St W Unit 204 Ottawa ON K1Y 4T3	W/243.8	0.94	388
121	SCT	Grafik Visuals	A-1066 Somerset St W Ottawa ON K1Y 4T3	W/243.8	0.94	388
122	BORE		ON	E/245.9	3.99	389
123	WWIS		916 GLADSTONE AVE. lot 39 con 1 OTTAWA ON Well ID: 1536292	ESE/249.8	2.94	390
124	SCT	L'ORA DI OTTAWA	203 LOUISA ST OTTAWA ON K1R 6Y9	ESE/250.3	2.94	393
124	SCT	L'Ora di Ottawa (1987) Ltd.	203 Louisa St Ottawa ON K1R 6Y9	ESE/250.3	2.94	393
125	EHS		173 Preston St Ottawa ON K1R7P6	ENE/251.7	4.19	393
126	WWIS		175 LORETTA AVE. NORTH OTTAWA ON Well ID: 1536545	SSE/252.4	4.94	393
127	WWIS		173-177 PRESTON ST Ottawa ON Well ID: 7230092	ENE/253.1	3.94	396

Map Key	DB	Company/Site Name	Address	Dir/Dist (m)	Elev Diff (m)	Page Number
128	GEN	GREAT CANADIAN THEATRE COMPANY, THE	910 GLADSTONE AVENUE OTTAWA ON K1R 6Y3	ESE/253.3	2.94	399
128	GEN	Great Canadian Theatre Company	910 Gladstone Ottawa ON K1R 6Y4	ESE/253.3	2.94	400
129	ECA	Padom Holdings Ltd.	173 Preston St Ottawa ON K2C 1P1	ENE/254.6	4.19	400
130	WWIS		ON Well ID: 1514863	N/257.3	-2.45	400
131	SCT	INVITATIONS PLUS	193 PRESTON ST OTTAWA ON K1R 7P8	E/257.6	4.63	402
131	CA	6176381 Canada Inc.	191-193 Preston St Ottawa ON	E/257.6	4.63	403
131	ECA	6176381 Canada Inc.	191 - 193 Preston St Ottawa ON K2E 5A4	E/257.6	4.63	403
132	WWIS		173-177 PRESTON ST Ottawa ON Well ID: 7230093	ENE/258.9	4.19	403
133	EBR	Bridgehead (2000) Inc.	130 Anderson Street Ottawa K1R 6T7 CITY OF OTTAWA ON	ENE/261.6	5.02	406
133	EASR	BRIDGEHEAD (2000) INC.	130 Anderson ST Ottawa ON K1R 6T7	ENE/261.6	5.02	407
134	BORE		ON	NNW/263.5	-4.09	407
135	EASR	LAURENT LEBLANC LIMITED	151 Willow ST Ottawa ON K1R 6W2	E/267.8	4.94	409
136	EHS		189-191 Louisa St Ottawa ON	ESE/269.1	2.94	409

Map Key	DB	Company/Site Name	Address	Dir/Dist (m)	Elev Diff (m)	Page Number
137	WWIS		250 CITY CENTRE AVE Ottawa ON <i>Well ID: 7202059</i>	NW/269.9	-4.09	409
138	WWIS		250 CITY CENTRE AVE Ottawa ON <i>Well ID: 7202037</i>	NW/270.0	-3.37	412
139	EHS		265 City Centre Avenue & 233 Champagne Avenue Ottawa ON	NNW/270.4	-4.09	415
140	CA	R.M. OF OTTAWA-CARLETON	SOMERSET ST/PRESTON ST. OTTAWA CITY ON	NE/270.5	2.83	415
140	CA	OTTAWA CITY	SOMERSET ST.W./PRESTON ST.,CSO OTTAWA CITY ON	NE/270.5	2.83	416
141	WWIS		250 CITY CENTRE AVE Ottawa ON <i>Well ID: 7202057</i>	NW/270.9	-4.09	416
142	EHS		PE5130 - 54-60 Bayswater Ave Ottawa ON K1Y 2E9	W/271.0	2.63	419
142	EHS		PE5130 - 54-60 Bayswater Ave Ottawa ON K1Y 2E9	W/271.0	2.63	419
143	PRT	PRESTON AUTO CENTRE INC	241 PRESTON ST OTTAWA ON K1R 7R3	E/271.3	4.14	419
143	SPL	City of Ottawa	South East corner of Preston and Balsam 241 PRESTON STREET, OTTAWA<UNOFFICIAL> Ottawa ON K1R 7R3	E/271.3	4.14	420
143	DTNK	PRESTON AUTO CENTRE INC	241 PRESTON ST OTTAWA ON K1R 7R3	E/271.3	4.14	420
144	SCT	UNION ENGRAVING & PRINTING LTD	145 SPRUCE ST OTTAWA ON K1R 6P1	N/272.0	-3.06	420
144	SCT	UNION ENGRAVING & PRINTING LTD	145 SPRUCE ST OTTAWA ON K1R 6P1	N/272.0	-3.06	421

Map Key	DB	Company/Site Name	Address	Dir/Dist (m)	Elev Diff (m)	Page Number
144	GEN	ALEXANDER BATTERY CORPORATION 02-338	145-A SPRUCE STREET OTTAWA ON K1R 6P1	N/272.0	-3.06	421
144	GEN	UNION ENGRAVING CO. LTD. 39-450	145 SPRUCE STREET OTTAWA ON K1R 6P1	N/272.0	-3.06	421
144	GEN	ALEXANDER BATTERY CORPORATION	145-A SPRUCE STREET OTTAWA ON K1R 6P1	N/272.0	-3.06	422
144	GEN	UNION ENGRAVING CO. LTD.	145 SPRUCE STREET OTTAWA ON K1R 6P1	N/272.0	-3.06	422
144	SCT	Oberon Press	145 Spruce St Suite 205 Ottawa ON K1R 6P1	N/272.0	-3.06	422
144	SCT	Alexander Battery Corp.	145 Spruce St Ottawa ON K1R 6P1	N/272.0	-3.06	422
144	GEN	A.H. FITZSIMMONS & CO. LTD.	145 SPRUCE STREET OTTAWA ON K1R 6P1	N/272.0	-3.06	423
145	CA	HARAMBEE CENTRES CANADA	29 BAYWATER AVE. (SWM) OTTAWA CITY ON	WNW/274.5	-0.01	423
145	GEN	Institute of Naturopathic Education and Research	29 Bayswater Ave. Ottawa ON K1Y 2E5	WNW/274.5	-0.01	423
145	GEN	Institute of Naturopathic Education and Research	29 Bayswater Ave. Ottawa ON K1Y 2E5	WNW/274.5	-0.01	424
145	GEN	Institute of Naturopathic Education and Research	29 Bayswater Ave. Ottawa ON	WNW/274.5	-0.01	424
145	GEN	Ottawa Integrative Cancer Centre	29 Bayswater Ave. Ottawa ON K1Y 2E5	WNW/274.5	-0.01	424
145	GEN	Institute of Naturopathic Education and Research	29 Bayswater Ave. Ottawa ON K1Y 2E5	WNW/274.5	-0.01	424

Map Key	DB	Company/Site Name	Address	Dir/Dist (m)	Elev Diff (m)	Page Number
145	GEN	Institute of Naturopathic Education and Research	29 Bayswater Ave. Ottawa ON K1Y 2E5	WNW/274.5	-0.01	425
145	GEN	Ottawa Integrative Cancer Centre	29 Bayswater Ave. Ottawa ON K1Y 2E5	WNW/274.5	-0.01	425
145	GEN	Ottawa Integrative Cancer Centre	29 Bayswater Ave. Ottawa ON K1Y 2E5	WNW/274.5	-0.01	425
146	WWIS		250 CITY CENTRE AVE Ottawa ON <i>Well ID: 7202058</i>	NW/274.9	-4.09	426
147	CA	R.M. OF OTTAWA-CARLETON	GLADSTONE AVE/PRESTON ST. OTTAWA CITY ON	ESE/275.4	4.02	429
147	CA	OTTAWA CITY	GLADSTONE AVE/PRESTON ST. CSO OTTAWA CITY ON	ESE/275.4	4.02	429
148	GEN	LA PAUSE VELO LTEE/BIKE STOP, THE	225 PRESTON STREET, REAR UNIT OTTAWA ON K1R 7R1	E/275.4	5.06	429
148	GEN	LA PAUSE VELO LIMITEE	225 PRESTON STREET OTTAWA ON K1R 7R1	E/275.4	5.06	430
148	EHS		225 Preston St. Ottawa ON K1R 7R1	E/275.4	5.06	430
148	GEN	Preston Medical Management Inc.	225 Preston Street Ottawa ON K1R 7R1	E/275.4	5.06	430
148	GEN	Preston Medical Management Inc.	225 Preston Street Ottawa ON K1R 7R1	E/275.4	5.06	430
148	GEN	Preston Medical Management Inc.	225 Preston Street Ottawa ON K1R 7R1	E/275.4	5.06	431
148	GEN	Preston Medical Management Inc.	225 Preston Street Ottawa ON K1R 7R1	E/275.4	5.06	431

Map Key	DB	Company/Site Name	Address	Dir/Dist (m)	Elev Diff (m)	Page Number
148	GEN	Preston Medical Management Inc.	225 Preston Street Ottawa ON K1R 7R1	E/275.4	5.06	431
148	GEN	Preston Medical Management Inc.	225 Preston Street Ottawa ON	E/275.4	5.06	432
148	GEN	Preston Medical Management Inc.	225 Preston Street Ottawa ON K1R 7R1	E/275.4	5.06	432
148	GEN	Preston Medical Management Inc.	225 Preston Street Ottawa ON K1R 7R1	E/275.4	5.06	432
148	GEN	Preston Medical Management Inc.	225 Preston Street Ottawa ON K1R 7R1	E/275.4	5.06	433
148	GEN	Preston Medical Management Inc.	225 Preston Street Ottawa ON K1R 7R1	E/275.4	5.06	433
148	GEN	Preston Medical Management Inc.	225 Preston Street Ottawa ON K1R 7R1	E/275.4	5.06	433
148	GEN	Appletree Corporate Medical Centre 204	225 Preston Street Ottawa ON K1R 7R1	E/275.4	5.06	434
149	SPL	KENT FUELS	175 LORETTA AVE. RMOC GARAGE TANK TRUCK (CARGO) OTTAWA CITY ON	SSE/275.6	5.02	434
149	PRT	REGIONAL MUNICIPALITY OF OTTAWA CARLETON ATTN : DO	175 LORETTA AV N OTTAWA ON K1Y 4L8	SSE/275.6	5.02	435
149	NPRI	TRAFFIC OPERATIONS BRANCH R.M.O.C	175 LORETTA AVE. NORTH NOT AVAILABLE OTTAWA ON K1Y4L8	SSE/275.6	5.02	435
149	NPRI	REGIONAL MUNICIPALITY OF OTTAWA CARLETON	175 LORETTA AVE. NORTH NOT AVAILABLE OTTAWA ON K1Y4L8	SSE/275.6	5.02	436

Map Key	DB	Company/Site Name	Address	Dir/Dist (m)	Elev Diff (m)	Page Number
149	NPRI	REGIONAL MUNICIPALITY OF OTTAWA CARLETON	175 LORETTA AVE. NORTH NOT AVAILABLE OTTAWA ON K1Y4L8	SSE/275.6	5.02	437
149	NPRI	REGIONAL MUNICIPALITY OF OTTAWA CARLETON	175 LORETTA AVE. NORTH NOT AVAILABLE OTTAWA ON K1Y4L8	SSE/275.6	5.02	437
149	NPRI	REGIONAL MUNICIPALITY OF OTTAWA CARLETON	175 LORETTA AVE. NORTH NOT AVAILABLE OTTAWA ON K1Y4L8	SSE/275.6	5.02	438
149	NPRI	CITY OF OTTAWA	175 LORETTA AVE. NORTH NOT AVAILABLE OTTAWA ON K1Y4L8	SSE/275.6	5.02	439
149	NPRI	CITY OF OTTAWA	175 LORETTA AVE. NORTH NOT AVAILABLE OTTAWA ON K1Y4L8	SSE/275.6	5.02	440
149	GEN	OTTAWA-CARLTON, REGIONAL MUN OF	REGIONAL ROAD #13 AT MANOTICK 175 LORETTA AVE N OTTAWA ON K1Y 4L8	SSE/275.6	5.02	441
149	GEN	OTTAWA-CARLTON, REGIONAL MUN OF	REGIONAL ROAD #28 (NAVAN ROAD) 175 LORETTA AVENUE NORTH OTTAWA ON K1Y 4L8	SSE/275.6	5.02	441
149	GEN	OTTAWA-CARLETON, REGIONAL MUN. OF	SIGNALS AND COMMUNICATIONS 175 LORETTA AVENUE NORTH OTTAWA ON K1Y 4L8	SSE/275.6	5.02	442
149	GEN	OTTAWA-CARLTON, REGIONAL MUN. OF	SIGNALS AND COMMUNICATIONS 175 LORETTA AVENUE NORTH OTTAWA ON K1Y 4L8	SSE/275.6	5.02	442
149	GEN	OTTAWA-CARLTON, REGIONAL MUNICIPALITY OF	175 LORETTA AVENUE NORTH OTTAWA ON K1Y 4L8	SSE/275.6	5.02	442
149	GEN	City of Ottawa	175 LORETTA AVENUE NORTH OTTAWA ON K1Y 4L8	SSE/275.6	5.02	443
149	GEN	Corporation City of Ottawa	175 Loretta Ave N Ottawa ON K1Y 4L8	SSE/275.6	5.02	443

Map Key	DB	Company/Site Name	Address	Dir/Dist (m)	Elev Diff (m)	Page Number
149	NPRI	CITY OF OTTAWA	175 LORETTA AVE. NORTH NOT AVAILABLE OTTAWA ON K1Y 4L8	SSE/275.6	5.02	444
149	NPRI	CITY OF OTTAWA	175 LORETTA AVE. NORTH NOT AVAILABLE OTTAWA ON K1Y4L8	SSE/275.6	5.02	445
149	NPRI	CITY OF OTTAWA	175 LORETTA AVE. NORTH NOT AVAILABLE OTTAWA ON K1Y4L8	SSE/275.6	5.02	446
149	NPRI	CITY OF OTTAWA	175 LORETTA AVE. NORTH NOT AVAILABLE OTTAWA ON K1Y4L8	SSE/275.6	5.02	446
149	FSTH	REGIONAL MUNICIPALITY OF OTTAWA CARLETON ATTN : MARC LEVESQUE	175 LORETTA AV N OTTAWA ON K1Y 4L8	SSE/275.6	5.02	447
149	NPRI	CITY OF OTTAWA	175 LORETTA AVE. NORTH NOT AVAILABLE OTTAWA ON K1Y4L8	SSE/275.6	5.02	448
149	NPRI	CITY OF OTTAWA	175 LORETTA AVE. NORTH NOT AVAILABLE OTTAWA ON K1Y4L8	SSE/275.6	5.02	449
149	FSTH	REGIONAL MUNICIPALITY OF OTTAWA CARLETON ATTN : MARC LEVESQUE	175 LORETTA AV N OTTAWA ON K1Y 4L8	SSE/275.6	5.02	450
149	NPRI	CITY OF OTTAWA	175 LORETTA AVE. NORTH NOT AVAILABLE OTTAWA ON K1Y4L8	SSE/275.6	5.02	450
149	NPRI	CITY OF OTTAWA	175 LORETTA AVE. NORTH NOT AVAILABLE OTTAWA ON K1Y4L8	SSE/275.6	5.02	451
149	ECA	City of Ottawa	175 Loretta Ave N Ottawa ON K1Y 4L8	SSE/275.6	5.02	452
149	GEN	City of Ottawa	175 LORETTA AVENUE NORTH OTTAWA ON K1Y 4L8	SSE/275.6	5.02	452

Map Key	DB	Company/Site Name	Address	Dir/Dist (m)	Elev Diff (m)	Page Number
149	GEN	Corporation City of Ottawa	175 Loretta Ave N Ottawa ON K1Y 4L8	SSE/275.6	5.02	453
149	GEN	City of Ottawa	175 LORETTA AVENUE NORTH OTTAWA ON K1Y 4L8	SSE/275.6	5.02	453
149	GEN	Corporation City of Ottawa	175 Loretta Ave N Ottawa ON K1Y 4L8	SSE/275.6	5.02	453
149	GEN	Corporation City of Ottawa	175 Loretta Ave N Ottawa ON K1Y 4L8	SSE/275.6	5.02	454
149	GEN	City of Ottawa	175 LORETTA AVENUE NORTH OTTAWA ON K1Y 4L8	SSE/275.6	5.02	454
149	FST	REGIONAL MUNICIPALITY OF OTTAWA CARLETON	175 LORETTA AVE N OTTAWA K1Y 4L8 ON CA 175 LORETTA AVE N OTTAWA K1Y 4L8 ON CA ON	SSE/275.6	5.02	455
149	FST	REGIONAL MUNICIPALITY OF OTTAWA CARLETON	175 LORETTA AVE N OTTAWA K1Y 4L8 ON CA 175 LORETTA AVE N OTTAWA K1Y 4L8 ON CA ON	SSE/275.6	5.02	455
149	EASR	CITY OF OTTAWA	175 LORETTA AVE N OTTAWA ON K1Y 4L8	SSE/275.6	5.02	456
149	GEN	Corporation City of Ottawa	175 Loretta Ave N Ottawa ON K1Y 4L8	SSE/275.6	5.02	456
149	GEN	City of Ottawa	175 LORETTA AVENUE NORTH OTTAWA ON K1Y 4L8	SSE/275.6	5.02	457
149	GEN	City of Ottawa	175 LORETTA AVENUE NORTH OTTAWA ON	SSE/275.6	5.02	457
149	GEN	Corporation City of Ottawa	175 Loretta Ave N Ottawa ON	SSE/275.6	5.02	458
149	ECA	City of Ottawa	175 Loretta Ave N Ottawa ON K1P 1J1	SSE/275.6	5.02	458

<i>Map Key</i>	<i>DB</i>	<i>Company/Site Name</i>	<i>Address</i>	<i>Dir/Dist (m)</i>	<i>Elev Diff (m)</i>	<i>Page Number</i>
149	GEN	Corporation City of Ottawa	175 Loretta Ave N Ottawa ON K1Y-4L8	SSE/275.6	5.02	458
149	GEN	City of Ottawa	175 Loretta Ave N. Ottawa ON K1Y 4L8	SSE/275.6	5.02	459
149	GEN	City of Ottawa	175 Loretta Ave N. Ottawa ON K1Y 4L8	SSE/275.6	5.02	459
149	GEN	Corporation City of Ottawa	175 Loretta Ave N Ottawa ON K1Y-4L8	SSE/275.6	5.02	460
149	GEN	City of Ottawa	175 Loretta Ave N. Ottawa ON K1Y 4L8	SSE/275.6	5.02	460
149	GEN	Corporation City of Ottawa	175 Loretta Ave N Ottawa ON K1Y-4L8	SSE/275.6	5.02	461
149	GEN	City of Ottawa Public Works Department	175 Loretta Ave N. Ottawa ON K1Y 4L8	SSE/275.6	5.02	461
149	GEN	Corporation City of Ottawa	175 Loretta Ave N Ottawa ON K1Y-4L8	SSE/275.6	5.02	462
149	GEN	City of Ottawa Public Works Department	175 Loretta Ave N. Ottawa ON K1Y 4L8	SSE/275.6	5.02	462
149	GEN	Corporation City of Ottawa	175 Loretta Ave N Ottawa ON K1Y-4L8	SSE/275.6	5.02	463
149	GEN	City of Ottawa Transportation	175 Loretta Ave N. Ottawa ON K1Y 4L8	SSE/275.6	5.02	463
149	GEN	Corporation City of Ottawa	175 Loretta Ave N Ottawa ON K1Y-4L8	SSE/275.6	5.02	464
150	WWIS		175 Loretta Road North Ottawa ON	SE/275.7	3.94	464

Map Key	DB	Company/Site Name	Address	Dir/Dist (m)	Elev Diff (m)	Page Number
			Well ID: 7338528			
151	WWIS		250 CITY CENTER AVE Ottawa ON	NW/275.7	-4.09	467
			Well ID: 7202055			
152	HINC		106 PRESTON STREET OTTAWA ON K1R 7P2	NNE/276.0	2.22	470
152	HINC		901 SOMERSET ST. OTTAWA ON	NNE/276.0	2.22	471
153	HINC		122 PRESTON STREET OTTAWA ON K1R 7P2	NNE/276.1	2.83	471
154	HINC		114 PRESTION STREET OTTAWA ON	NNE/277.3	2.22	472
155	CA	City of Ottawa	135 Preston Street Ottawa ON K1R 7P4	NE/278.4	4.94	472
155	ECA	City of Ottawa	135 Preston Street Ottawa ON K1P 1J1	NE/278.4	4.94	472
155	GEN	City of Ottawa	135 Preston St Ottawa ON K1R 7P4	NE/278.4	4.94	473
155	GEN	City of Ottawa Facilities	135 Preston St Ottawa ON K1R 7P4	NE/278.4	4.94	473
155	GEN	City of Ottawa Facilities	135 Preston St Ottawa ON K1R 7P4	NE/278.4	4.94	473
155	GEN	City of Ottawa Facilities	135 Preston St Ottawa ON K1R 7P4	NE/278.4	4.94	473
155	EHS		135 Preston St. Ottawa ON K1R 7P4	NE/278.4	4.94	474
156	GEN	Primrose Printing Inc	250 City Centre Avenue, BAY 142 Ottawa ON K1R 6K7	NW/278.5	-3.06	474

Map Key	DB	Company/Site Name	Address	Dir/Dist (m)	Elev Diff (m)	Page Number
156	SCT	Display Laminating	250 City Centre Ave Suite 128 Ottawa ON K1R 6K7	NW/278.5	-3.06	474
156	SCT	Artext Electronic Publishing	250 City Centre Ave Suite 140 Ottawa ON K1R 6K7	NW/278.5	-3.06	475
156	SCT	Ottawa Print Finishing	250 City Centre Ave Suite 226 Ottawa ON K1R 6K7	NW/278.5	-3.06	475
156	SCT	Marquardt Printing Ltd.	250 City Centre Ave Bay 240 Ottawa ON K1R 6K7	NW/278.5	-3.06	475
156	SCT	Quality Signs Ltd.	250 City Centre Ave Suite 128 Ottawa ON K1R 6K7	NW/278.5	-3.06	476
156	SCT	C.N. Embroidery Inc.	250 City Centre Ave Unit 100 Ottawa ON K1R 6K7	NW/278.5	-3.06	476
156	EHS		250 City Centre Avenue (formerly Champagne Avenue N) Ottawa ON	NW/278.5	-3.06	476
156	GEN	Cielo Print Inc.	250 City Centre Avenue, BAY 136 Ottawa ON	NW/278.5	-3.06	476
156	GEN	Equity Management International Limited	250 City Centre Avenue Ottawa ON	NW/278.5	-3.06	477
156	SCT	Cdn Parks & Wilderness Society	250 City Centre Ave Suite 506 Ottawa ON K1R 6K7	NW/278.5	-3.06	477
156	SCT	Christie Lites Ltd. - Ottawa	250 City Centre Ave Suite 102-104 Ottawa ON K1R 6K7	NW/278.5	-3.06	477
156	SCT	Cielo Print Inc.	250 City Centre Ave Unit 136 Ottawa ON K1R 6K7	NW/278.5	-3.06	478
156	GEN	MARQUARDT PRINTING LTD.	250 CITY CENTRE AVENUE, UNIT 236 OTTAWA ON K1R 6K7	NW/278.5	-3.06	478

<i>Map Key</i>	<i>DB</i>	<i>Company/Site Name</i>	<i>Address</i>	<i>Dir/Dist (m)</i>	<i>Elev Diff (m)</i>	<i>Page Number</i>
156	GEN	PUBLIC WORKS AND GOVERNMENT SERVICES CANADA	250 City Centre Av Ottawa ON K1R 6K7	NW/278.5	-3.06	478
156	GEN	City of Ottawa	250 City Centre Avenue Ottawa ON	NW/278.5	-3.06	479
156	GEN	VISION FORM	BAY 244-250 CITY CENTRE AVE OTTAWA ON	NW/278.5	-3.06	479
156	SPL	Cascades Recovery Inc.	250 City Centre Ave. Ottawa ON	NW/278.5	-3.06	479
156	GEN	Equity Realty Group Inc.	250, 270, 290 City Centre Avenue Ottawa ON	NW/278.5	-3.06	480
156	GEN	FURNITURE AFFAIRS	250 CITY CENTRE.UNIT 222 OTTAWA ON	NW/278.5	-3.06	480
156	GEN	FURNITURE AFFAIRS	250 CITY CENTRE.UNIT 222 OTTAWA ON K1R6K7	NW/278.5	-3.06	480
156	GEN	VISION FORM	BAY 244-250 CITY CENTRE AVE OTTAWA ON K1R 6K7	NW/278.5	-3.06	481
156	GEN	FURNITURE AFFAIRS	250 CITY CENTRE.UNIT 222 OTTAWA ON K1R6K7	NW/278.5	-3.06	481
156	GEN	FURNITURE AFFAIRS	250 CITY CENTRE.UNIT 222 OTTAWA ON K1R6K7	NW/278.5	-3.06	481
156	GEN	Visionform Inc	BAY 244-250 City Centre Avenue Ottawa ON K1R 6K7	NW/278.5	-3.06	482
156	GEN	VISION FORM	BAY 244-250 CITY CENTRE AVE OTTAWA ON K1R 6K7	NW/278.5	-3.06	482
156	GEN	Public Services & Procurement Canada ESD/Trades	250 City Centre Av Ottawa ON K1R 6K7	NW/278.5	-3.06	482

Map Key	DB	Company/Site Name	Address	Dir/Dist (m)	Elev Diff (m)	Page Number
156	GEN	Public Services and Procurement Canada	250 City Centre Avenue Ottawa ON K1R 6K7	NW/278.5	-3.06	483
156	GEN	Visionform Inc	BAY 244-250 City Centre Avenue Ottawa ON K1R 6K7	NW/278.5	-3.06	483
156	GEN	Visionform Inc	BAY 244-250 City Centre Avenue Ottawa ON K1R 6K7	NW/278.5	-3.06	484
157	EHS		86 Bayswater Ave Ottawa ON K1Y 2E9	WSW/278.7	3.94	484
158	BORE		ON	W/281.6	3.78	484
159	BORE		ON	NW/283.5	-3.49	486
160	PINC	KEN RALPH	166 LORETTA AVE N.,OTTAWA,ON,K1Y 2J8,CA ON	S/283.6	6.94	487
160	SPL	Enbridge Gas Distribution Inc.	166 Loretta Ave Ottawa ON	S/283.6	6.94	488
161	WWIS		250 CITY CENTRE AVE Ottawa ON Well ID: 7202054	NW/283.8	-4.09	488
162	WWIS		ON Well ID: 1508959	NNW/285.4	-4.15	491
163	BORE		ON	NNW/285.7	-4.15	494
164	EHS		250 City Centre Ottawa ON	NW/286.1	-4.09	495
165	WWIS		ON	SSE/286.3	5.86	495

Map Key	DB	Company/Site Name	Address	Dir/Dist (m)	Elev Diff (m)	Page Number
			Well ID: 1508421			
166	BORE		ON	W/286.6	1.99	498
167	WWIS		250 CITY CENTRE AVE Ottawa ON Well ID: 7202056	NW/286.9	-4.09	500
168	EHS		52 Bayswater Ottawa ON K1Y 4K3	W/288.5	1.99	503
168	EHS		52 Bayswater Ottawa ON K1Y 4K3	W/288.5	1.99	504
168	EHS		52 Bayswater Ottawa ON K1Y 4K3	W/288.5	1.99	504
169	SPL	FORM ALL CONSTRUCTION	SOMERSET & BAYSWATER OTTAWA CITY ON	W/291.0	0.63	504
169	SPL	OC TRANSP	STORM SEWER AT SUMMERSET AND BAYWATER, FROM OC TRANSIT BUS. MOTOR VEHICLE (OPERATING FLUID) OTTAWA CITY ON	W/291.0	0.63	505
170	WWIS		250 CITY CENTRE AVE Ottawa ON Well ID: 7202053	NW/291.4	-4.09	505
171	GEN	Hydro OTTAWA LIMITED	59 LAUREL AVE OTTAWA ON K2C3G2	WSW/295.0	3.94	508
172	EHS		105 Preston Street Ottawa ON	NE/295.7	3.97	508
173	SCT	MANSFIELD & RODNEY PRINTING	164 ELM ST OTTAWA ON K1R 6N5	N/296.9	-2.94	509
173	SCT	Mansfield & Rodney Printing Ltd.	164 Elm St Ottawa ON K1R 6N5	N/296.9	-2.94	509

Map Key	DB	Company/Site Name	Address	Dir/Dist (m)	Elev Diff (m)	Page Number
173	GEN	MANSFIELD & RODNEY PRINTING LTD.	164 ELM STREET OTTAWA ON K1R 6N5	N/296.9	-2.94	509
173	GEN	MANSFIELD & RODNEY PRINTING	164 ELM STREET OTTAWA ON K1R 6N5	N/296.9	-2.94	509
174	PES	PARAMOUNT PEST CONTROL	110 SPRUCE ST APT#3 OTTAWA ON K1R 6P2	NNE/299.2	1.94	510
174	PES	PARAMOUNT PEST CONTROL	110 SPRUCE ST; APT. #3 OTTAWA ON K1R 6P2	NNE/299.2	1.94	510
174	PES	DAVID SAUNDERS O/A PARAMOUNT PEST CONTROL	110 SPRUCE ST, APT 3 OTTAWA ON K1R 6P2	NNE/299.2	1.94	510
174	PES	DAVID SAUNDERS O/A PARAMOUNT PEST CONTROL	110 SPRUCE ST, APT 3 OTTAWA ON K1R 6P2	NNE/299.2	1.94	511
175	GEN	Ottawa Community Housing	865 Gladstone Ottawa ON K1R 7T4	E/299.7	4.94	511
175	GEN	Ottawa Community Housing	865 Gladstone Ottawa ON K1R 7T4	E/299.7	4.94	511
175	GEN	Central Tenant Services	865 Gladstone Ottawa ON K1R 7T4	E/299.7	4.94	512
175	GEN	Ottawa Community Housing	865 Gladstone Ottawa ON K1R 7T4	E/299.7	4.94	512
175	GEN	Ottawa Community Housing	865 Gladstone Ottawa ON K1R 7T4	E/299.7	4.94	512
176	SCT	UNION ENGRAVING	166 ELM ST OTTAWA ON K1R 6N5	N/299.7	-3.09	513
176	SCT	UNION ENGRAVING & PRINTING LTD	166 Elm St Ottawa ON K1R 6N5	N/299.7	-3.09	513

<i>Map Key</i>	<i>DB</i>	<i>Company/Site Name</i>	<i>Address</i>	<i>Dir/Dist (m)</i>	<i>Elev Diff (m)</i>	<i>Page Number</i>
176	SCT	Union Engraving & Printing Ltd.	166 Elm St Ottawa ON K1R 6N5	N/299.7	-3.09	513
176	EBR	Union Engraving & Printing Ltd.	166 Elm Street Ottawa Ontario K1R 6N5 Ottawa ON	N/299.7	-3.09	514
176	EHS		166 Elm St Ottawa ON K1R6N5	N/299.7	-3.09	514
176	GEN	District Realty	160-166 Elm Street Ottawa ON K1R 6N5	N/299.7	-3.09	514

Executive Summary: Summary By Data Source

AUWR - Automobile Wrecking & Supplies

A search of the AUWR database, dated 1999-Dec 31, 2020 has found that there are 1 AUWR site(s) within approximately 0.30 kilometers of the project property.

<u>Site</u>	<u>Address</u>	<u>Distance (m)</u>	<u>Map Key</u>
A & T AUTO PARTS	55 BREEZEHILL AVE N OTTAWA ON K1Y 2H6	127.8	<u>38</u>

BORE - Borehole

A search of the BORE database, dated 1875-Jul 2018 has found that there are 18 BORE site(s) within approximately 0.30 kilometers of the project property.

<u>Site</u>	<u>Address</u>	<u>Distance (m)</u>	<u>Map Key</u>
	ON	0.0	<u>2</u>
	ON	30.2	<u>5</u>
	ON	46.6	<u>6</u>
	ON	48.8	<u>7</u>
	ON	63.7	<u>12</u>
	ON	114.1	<u>28</u>
	ON	138.0	<u>44</u>

<u>Site</u>	<u>Address</u>	<u>Distance (m)</u>	<u>Map Key</u>
	ON	149.3	<u>46</u>
	ON	160.4	<u>52</u>
	ON	173.8	<u>61</u>
	ON	177.7	<u>64</u>
	ON	243.7	<u>119</u>
	ON	245.9	<u>122</u>
	ON	263.5	<u>134</u>
	ON	281.6	<u>158</u>
	ON	283.5	<u>159</u>
	ON	285.7	<u>163</u>
	ON	286.6	<u>166</u>

CA - Certificates of Approval

A search of the CA database, dated 1985-Oct 30, 2011* has found that there are 23 CA site(s) within approximately 0.30 kilometers of the project property.

<u>Site</u>	<u>Address</u>	<u>Distance (m)</u>	<u>Map Key</u>
907462 ONTARIO LIMITED	111-113 BREEZEHILL AVE.N., SWM OTTAWA CITY ON K1Y 2H6	126.0	37
Grandtech Auto Inc.	111 Breezehill Avenue North Ottawa ON K1Y 2H6	126.0	37
B.A. BANKNOTE INC.	975 GLADSTONE AVE. OTTAWA CITY ON K1Y 4W5	148.3	45
	975 Gladstone Avenue Ottawa ON K1Y 4W5	148.3	45
	975 Gladstone Avenue Ottawa ON K1Y 4W5	148.3	45
BA International Inc.	975 Gladstone Avenue Ottawa ON K1Y 4W5	148.3	45
BA International Inc.	975 Gladstone Avenue Ottawa ON K1Y 4W5	148.3	45
BA Banknote Inc.	975 Gladstone Avenue Ottawa ON K1Y 4W5	148.3	45
BA International Inc.	975 Gladstone Avenue Ottawa ON K1Y 4W5	148.3	45
BA Banknote Inc.	975 Gladstone Avenue Ottawa ON K1Y 4W5	148.3	45
City of Ottawa	130 Preston Street Ottawa ON	171.8	59

<u>Site</u>	<u>Address</u>	<u>Distance (m)</u>	<u>Map Key</u>
Preston Hardware (1980) Limited	234-248 Preston Street Ottawa ON K1R 7R4	195.3	<u>76</u>
City of Ottawa	930 Somerset St W Ottawa ON K1R 6R9	203.1	<u>80</u>
	Lot 7, Bk 123, Reg. Plan 34, 930-934 Gladstone Ave Ottawa ON K1R 6Y4	217.0	<u>94</u>
The District in Lebreton Flats Inc.	148-158 Spruce Street Ottawa ON K1R 6P2	224.8	<u>102</u>
R.M. OF OTTAWA-CARLETON	BALSAM AVE/PRESTON ST. OTTAWA ON	242.5	<u>117</u>
6176381 Canada Inc.	191-193 Preston St Ottawa ON	257.6	<u>131</u>
OTTAWA CITY	SOMERSET ST.W./PRESTON ST.,CSO OTTAWA CITY ON	270.5	<u>140</u>
R.M. OF OTTAWA-CARLETON	SOMERSET ST/PRESTON ST. OTTAWA CITY ON	270.5	<u>140</u>
HARAMBEE CENTRES CANADA	29 BAYWATER AVE. (SWM) OTTAWA CITY ON	274.5	<u>145</u>
R.M. OF OTTAWA-CARLETON	GLADSTONE AVE/PRESTON ST. OTTAWA CITY ON	275.4	<u>147</u>
OTTAWA CITY	GLADSTONE AVE/PRESTON ST. CSO OTTAWA CITY ON	275.4	<u>147</u>

<u>Site</u>	<u>Address</u>	<u>Distance (m)</u>	<u>Map Key</u>
City of Ottawa	135 Preston Street Ottawa ON K1R 7P4	278.4	155

CDRY - Dry Cleaning Facilities

A search of the CDRY database, dated Jan 2004-Dec 2018 has found that there are 1 CDRY site(s) within approximately 0.30 kilometers of the project property.

<u>Site</u>	<u>Address</u>	<u>Distance (m)</u>	<u>Map Key</u>
BROWN'S CLEANERS	270 CITY CENTRE AVE Ottawa ON K1R7R7	231.9	110

DTNK - Delisted Fuel Tanks

A search of the DTNK database, dated May 31, 2021 has found that there are 4 DTNK site(s) within approximately 0.30 kilometers of the project property.

<u>Site</u>	<u>Address</u>	<u>Distance (m)</u>	<u>Map Key</u>
MR GAS LIMITED **	971 GLADSTONE AV OTTAWA ON	130.7	39
MR GAS LIMITED **	971 GLADSTONE AV OTTAWA ON	130.7	39
MR GAS LIMITED **	971 GLADSTONE AV OTTAWA ON K1Y 3E5	130.7	39
PRESTON AUTO CENTRE INC	241 PRESTON ST OTTAWA ON K1R 7R3	271.3	143

EASR - Environmental Activity and Sector Registry

A search of the EASR database, dated Oct 2011- Jun 30, 2021 has found that there are 5 EASR site(s) within approximately 0.30 kilometers of the project property.

<u>Site</u>	<u>Address</u>	<u>Distance (m)</u>	<u>Map Key</u>
CANADIAN BANK NOTE COMPANY, LIMITED	975 GLADSTONE AVE OTTAWA ON K1Y 4W5	179.0	<u>67</u>
CANADIAN BANK NOTE COMPANY, LIMITED	975 GLADSTONE AVE OTTAWA ON K1Y 4W5	179.0	<u>67</u>
BRIDGEHEAD (2000) INC.	130 Anderson ST Ottawa ON K1R 6T7	261.6	<u>133</u>
LAURENT LEBLANC LIMITED	151 Willow ST Ottawa ON K1R 6W2	267.8	<u>135</u>
CITY OF OTTAWA	175 LORETTA AVE N OTTAWA ON K1Y 4L8	275.6	<u>149</u>

EBR - Environmental Registry

A search of the EBR database, dated 1994- Jun 30, 2021 has found that there are 9 EBR site(s) within approximately 0.30 kilometers of the project property.

<u>Site</u>	<u>Address</u>	<u>Distance (m)</u>	<u>Map Key</u>
Grandtech Auto Inc.	111 Breezehill Avenue North Suite 3-4 Ottawa Ontario K1Y 2H6 Ottawa ON	126.0	<u>37</u>
BA Banknote Inc.	975 Gladstone Avenue Ottawa Ontario CITY OF OTTAWA ON	148.3	<u>45</u>
Canadian Bank Note Company, Limited	975 Gladstone Avenue Ottawa K1Y 4W5 CITY OF OTTAWA ON	148.3	<u>45</u>
BA Banknote Inc.	975 Gladstone Avenue Ottawa Ontario Ottawa ON	148.3	<u>45</u>
BA Banknote Inc.	975 Gladstone Avenue Ottawa Ontario Ottawa ON	148.3	<u>45</u>

<u>Site</u>	<u>Address</u>	<u>Distance (m)</u>	<u>Map Key</u>
BA Banknote Inc.	975 Gladstone Avenue Ottawa Ontario Ottawa ON	148.3	<u>45</u>
BA Banknote Inc.	975 Gladstone Avenue Ottawa Ontario CITY OF OTTAWA ON	148.3	<u>45</u>
Bridgehead (2000) Inc.	130 Anderson Street Ottawa K1R 6T7 CITY OF OTTAWA ON	261.6	<u>133</u>
Union Engraving & Printing Ltd.	166 Elm Street Ottawa Ontario K1R 6N5 Ottawa ON	299.7	<u>176</u>

ECA - Environmental Compliance Approval

A search of the ECA database, dated Oct 2011- Jun 30, 2021 has found that there are 24 ECA site(s) within approximately 0.30 kilometers of the project property.

<u>Site</u>	<u>Address</u>	<u>Distance (m)</u>	<u>Map Key</u>
Grandtech Auto Inc.	111 Breezehill Avenue North Ottawa ON K1Y 2H6	126.0	<u>37</u>
SNC- Lavalin Trillium Partner 1 Inc. and SNC- Lavalin Trillium Partner 2 Inc.,	as general partners for and on behalf of Transitnext General Partnership 949 Gladstone Ave Ottawa ON M5H 3T9	131.0	<u>40</u>
City of Ottawa	130 Preston Street Ottawa ON	171.8	<u>59</u>
Canadian Bank Note Company, Limited	975 Gladstone Ave Ottawa ON K1Y 4W5	179.0	<u>67</u>
BA International Inc.	975 Gladstone Avenue Ottawa ON K1Y 4W5	179.0	<u>67</u>

<u>Site</u>	<u>Address</u>	<u>Distance (m)</u>	<u>Map Key</u>
BA Banknote Inc.	975 Gladstone Avenue Ottawa ON K1Y 4W5	179.0	<u>67</u>
BA Banknote Inc.	975 Gladstone Avenue Ottawa ON K1Y 4W5	179.0	<u>67</u>
BA International Inc.	975 Gladstone Avenue Ottawa ON K1Y 4W5	179.0	<u>67</u>
BA Banknote Inc.	975 Gladstone Avenue Ottawa ON K1Y 4W5	179.0	<u>67</u>
BA Banknote Inc.	975 Gladstone Avenue Ottawa ON K1Y 4W5	179.0	<u>67</u>
BA International Inc.	975 Gladstone Avenue Ottawa ON K1Y 4W5	179.0	<u>67</u>
The District in Lebreton Flats Inc.	148-158 Spruce Street Ottawa ON K2A 0E7	187.0	<u>72</u>
Preston Hardware (1980) Limited	234-248 Preston Street Ottawa ON K1R 7R4	195.3	<u>76</u>
City of Ottawa	930 Somerset St W Ottawa ON K1P 1J1	203.1	<u>80</u>
170 Preston Street Ltd.	170 Preston St Ottawa ON K1R 7H9	207.1	<u>83</u>
SNC-Lavalin Constructors (Pacific) Inc., Dragados Canada, Inc. and EllisDon	Corporation Bayview (1035 Somerset Street W, 801 Albert Street) Ottawa ON K1Z 1G3	216.0	<u>92</u>
Ottawa Salus Corporation	Lot 7, Bk 123, Reg. Plan 34, 930-934 Gladstone Ave Ottawa ON K1Y 2X5	221.0	<u>98</u>

<u>Site</u>	<u>Address</u>	<u>Distance (m)</u>	<u>Map Key</u>
City of Ottawa	Champagne Avenue Ottawa ON K2G 6J8	237.3	111
City of Ottawa	From Gladstone Avenue to the South Dead- End at Highway 417 Ottawa ON K2G 6J8	237.3	111
Padom Holdings Ltd.	173 Preston St Ottawa ON K2C 1P1	254.6	129
6176381 Canada Inc.	191 - 193 Preston St Ottawa ON K2E 5A4	257.6	131
City of Ottawa	175 Loretta Ave N Ottawa ON K1Y 4L8	275.6	149
City of Ottawa	175 Loretta Ave N Ottawa ON K1P 1J1	275.6	149
City of Ottawa	135 Preston Street Ottawa ON K1P 1J1	278.4	155

EHS - ERIS Historical Searches

A search of the EHS database, dated 1999-Jun 30, 2021 has found that there are 67 EHS site(s) within approximately 0.30 kilometers of the project property.

<u>Site</u>	<u>Address</u>	<u>Distance (m)</u>	<u>Map Key</u>
	933 Gladstone Ave Ottawa ON K1A0T4	0.0	1
	933 Gladstone Ave Ottawa ON K1A0T4	54.2	3

<u>Site</u>	<u>Address</u>	<u>Distance (m)</u>	<u>Map Key</u>
	131 Loretta Avenue Ottawa ON	61.9	<u>10</u>
	1010 Somerset Street West Ottawa ON K1R 6R9	66.6	<u>14</u>
	1010 Somerset Street West Ottawa ON	67.0	<u>15</u>
	73 Breezehill Avenue North Ottawa ON K1Y 2H6	69.5	<u>16</u>
	145 Loretta Avenue North Ottawa ON	84.3	<u>19</u>
	73 Breezehill Ave North Ottawa Ontario Ottawa ON K1Y 2H6	106.2	<u>24</u>
	1010 Somerset St W Ottawa ON	108.0	<u>25</u>
	1010 Somerset Street West Ottawa ON	108.0	<u>25</u>
	951 Gladestone Avenue & 145 Loretta Avenue North Ottawa ON	112.5	<u>27</u>
	15-19 Larch Street Ottawa ON K1R 6W4	136.5	<u>43</u>
	15-19 Larch Street Ottawa ON K1R 6W4	136.5	<u>43</u>
	15-19 Larch Street Ottawa ON K1R 6W4	136.5	<u>43</u>

<u>Site</u>	<u>Address</u>	<u>Distance (m)</u>	<u>Map Key</u>
	15-19 Larch Street Ottawa ON K1R 6W4	136.5	<u>43</u>
	15-19 Larch Street Ottawa ON K1R 6W4	136.5	<u>43</u>
	975 Gladstone Avenue Ottawa ON K1Y 4W5	148.3	<u>45</u>
	975 Gladstone Avenue Ottawa ON K1Y 4W5	148.3	<u>45</u>
	975 Gladstone Avenue n/a ON K1Y 4W5	148.3	<u>45</u>
	1040 Somerset St. W Ottawa ON	157.7	<u>49</u>
	1040 Somerset Street West Ottawa ON K1Y 2H6	157.7	<u>49</u>
	1040 Somerset Street West Ottawa ON K1Y 2H6	157.7	<u>49</u>
	1040 Somerset Street West Ottawa ON K1Y 2H6	157.7	<u>49</u>
	975 Gladstone Avenue Ottawa ON K1Y 4W5	159.9	<u>51</u>
	941-971 Gladstone Avenue Ottawa ON K1Y 3E5	168.2	<u>57</u>

<u>Site</u>	<u>Address</u>	<u>Distance (m)</u>	<u>Map Key</u>
	930 Somerset Street West Ottawa ON K1R 6R9	178.0	<u>65</u>
	160 Spruce Street Ottawa ON K1R 1C6	186.8	<u>71</u>
	160 Spruce Street Ottawa ON K1R 1C6	186.8	<u>71</u>
	160 Spruce Street Ottawa ON K1R 1C6	186.8	<u>71</u>
	160 Spruce Street Ottawa ON K1R 1C6	186.8	<u>71</u>
	160 Spruce Street Ottawa ON K1R 1C6	186.8	<u>71</u>
	160 Spruce Street Ottawa ON K1R 1C6	186.8	<u>71</u>
	160 Spruce Street Ottawa ON K1R 1C6	186.8	<u>71</u>
	Preston St & Laurel St Ottawa On Ottawa ON	207.7	<u>84</u>
	935/943 Somerset St. Ottawa ON	216.3	<u>93</u>
	57 Bayswater Avenue Ottawa ON K1Y 3C4	224.5	<u>100</u>
	57 Bayswater Avenue Ottawa ON K1Y 3C4	224.5	<u>100</u>
	57 Bayswater Avenue Ottawa ON K1Y 3C4	224.5	<u>100</u>

<u>Site</u>	<u>Address</u>	<u>Distance (m)</u>	<u>Map Key</u>
	57 Bayswater Avenue Ottawa ON K1Y 3C4	224.5	100
	57 Bayswater Avenue Ottawa ON K1Y 3C4	224.5	100
	57 Bayswater Ave Ottawa ON K1Y 2E8	224.6	101
	57 Bayswater Ave Ottawa ON K1Y2E8	224.6	101
	57 Bayswater Avenue Ottawa ON K1Y 3C4	224.6	101
	Anderson Street & Preston Street Ottawa ON	230.6	108
	153-157 Preston Road aka 130 Anderson St. Ottawa ON K1R 7P6	238.6	112
	153-157 Preston Street Ottawa ON K1R 7P6	238.6	112
	916 Gladstone Avenue Ottawa ON K1R 6Y4	241.8	115
	185 Preston Street Ottawa ON K1R 7P8	243.7	120
	185 Preston Street Ottawa ON K1R 7P8	243.7	120

<u>Site</u>	<u>Address</u>	<u>Distance (m)</u>	<u>Map Key</u>
	185 Preston Street Ottawa ON K1R 7P8	243.7	120
	185 Preston Street Ottawa ON K1R 7P8	243.7	120
	185 Preston Street Ottawa ON K1R 7P8	243.7	120
	185 Preston Street Ottawa ON K1R 7P8	243.7	120
	173 Preston St Ottawa ON K1R7P6	251.7	125
	189-191 Louisa St Ottawa ON	269.1	136
	265 City Centre Avenue & 233 Champagne Avenue Ottawa ON	270.4	139
	PE5130 - 54-60 Bayswater Ave Ottawa ON K1Y 2E9	271.0	142
	PE5130 - 54-60 Bayswater Ave Ottawa ON K1Y 2E9	271.0	142
	225 Preston St. Ottawa ON K1R 7R1	275.4	148
	135 Preston St. Ottawa ON K1R 7P4	278.4	155
	250 City Centre Avenue (formerly Champagne Avenue N) Ottawa ON	278.5	156

<u>Site</u>	<u>Address</u>	<u>Distance (m)</u>	<u>Map Key</u>
	86 Bayswater Ave Ottawa ON K1Y 2E9	278.7	157
	250 City Centre Ottawa ON	286.1	164
	52 Bayswater Ottawa ON K1Y 4K3	288.5	168
	52 Bayswater Ottawa ON K1Y 4K3	288.5	168
	52 Bayswater Ottawa ON K1Y 4K3	288.5	168
	105 Preston Street Ottawa ON	295.7	172
	166 Elm St Ottawa ON K1R6N5	299.7	176

EXP - List of Expired Fuels Safety Facilities

A search of the EXP database, dated Jul 31, 2020 has found that there are 2 EXP site(s) within approximately 0.30 kilometers of the project property.

<u>Site</u>	<u>Address</u>	<u>Distance (m)</u>	<u>Map Key</u>
MR GAS LIMITED**	971 GLADSTONE AV OTTAWA K1Y 3E5 ON CA ON	130.7	39
MR GAS LIMITED**	971 GLADSTONE AV OTTAWA K1Y 3E5 ON CA ON	130.7	39

FST - Fuel Storage Tank

A search of the FST database, dated Jul 31, 2020 has found that there are 4 FST site(s) within approximately 0.30 kilometers of the project property.

<u>Site</u>	<u>Address</u>	<u>Distance (m)</u>	<u>Map Key</u>
MR GAS LIMITED**	971 GLADSTONE AV OTTAWA K1Y 3E5 ON CA ON	130.7	<u>39</u>
MR GAS LIMITED**	971 GLADSTONE AV OTTAWA K1Y 3E5 ON CA ON	130.7	<u>39</u>
REGIONAL MUNICIPALITY OF OTTAWA CARLETON	175 LORETTA AVE N OTTAWA K1Y 4L8 ON CA 175 LORETTA AVE N OTTAWA K1Y 4L8 ON CA ON	275.6	<u>149</u>
REGIONAL MUNICIPALITY OF OTTAWA CARLETON	175 LORETTA AVE N OTTAWA K1Y 4L8 ON CA 175 LORETTA AVE N OTTAWA K1Y 4L8 ON CA ON	275.6	<u>149</u>

FSTH - Fuel Storage Tank - Historic

A search of the FSTH database, dated Pre-Jan 2010* has found that there are 2 FSTH site(s) within approximately 0.30 kilometers of the project property.

<u>Site</u>	<u>Address</u>	<u>Distance (m)</u>	<u>Map Key</u>
REGIONAL MUNICIPALITY OF OTTAWA CARLETON ATTN : MARC LEVESQUE	175 LORETTA AV N OTTAWA ON K1Y 4L8	275.6	<u>149</u>
REGIONAL MUNICIPALITY OF OTTAWA CARLETON ATTN : MARC LEVESQUE	175 LORETTA AV N OTTAWA ON K1Y 4L8	275.6	<u>149</u>

GEN - Ontario Regulation 347 Waste Generators Summary

A search of the GEN database, dated 1986-Apr 30, 2021 has found that there are 232 GEN site(s) within approximately 0.30 kilometers of the project property.

Site	Address	Distance (m)	Map Key
GVT. OF CAN.- PUBLIC WORKS CANADA	CHP PLOUFFE PARK 933 GLADSTONE AVE. C/O PLACE DU PORTAGE PHASE IV LEVEL II OTTAWA ON K1A 0T4	0.0	1
GVT. OF CAN.- PUBLIC WORKS CANADA 18-375	CHP PLOUFFE PARK 933 GLADSTONE AVE. C/O PLACE DU PORTAGE PHASE IV LEVEL II HULL OTTAWA ON K1A 0T4	0.0	1
GVT. OF CAN.- PUBLIC WORKS CANADA 18-375	CHP PLOUFFE PARK 933 GLADSTONE AVE. C/O PLACE DU PORTAGE PHASE IV LEVEL II ON K1A 0T4	0.0	1
DSS CAPITAL REGION SUPPLY CENTRE	933 GLADSTONE AVENUE OTTAWA ON K1A 0T4	0.0	1
PUBLIC WORKS AND GOVT SERVICES CANADA	CAPITAL REGION SUPPLY CENTRE (CRSC) 933 GLADSTONE AVENUE OTTAWA ON K1A 0T4	0.0	1
DSS CAPITAL REGION SUPPLY CENTRE 13-297	933 GLADSTONE AVENUE OTTAWA ON K1A 0T4	0.0	1
Public Services & Procurement Canada ESD/AFD	1010 Somerset ST W OTTAWA ON K1R 6R9	53.7	8
LEBRUN BUILDING SERVICES	75 G Breezehill North Ottawa ON K1Y 2H7	63.4	11
MCKERLIE-MILLEN INC.	35A LAUREL STREET OTTAWA ON K1Y 4M4	73.3	17
MCKERLIE MILLEN (SEE & USE ON2231907)	35A LAUREL STREET OTTAWA ON K1Y 4M4	73.3	17
CARQUEST CANADA LTD.	35A LAUREL STREET OTTAWA ON K1Y 4M4	73.3	17

Site	Address	Distance (m)	Map Key
CARQUEST CANADA LTD.	AUTO PAINT SUPPLY 35A LAUREL STREET OTTAWA ON K1Y 4M4	73.3	17
TerraPro Corporation	145 Loretta Ave. North Ottawa ON	84.3	19
TerraPro Corporation	145 Loretta Ave. North Ottawa ON	84.3	19
TerraPro Corporation	145 Loretta Ave. North Ottawa ON	84.3	19
TerraPro Corporation	145 Loretta Ave. North Ottawa ON	84.3	19
TerraPro Corporation	145 Loretta Ave. North Ottawa ON K1Y 2J7	84.3	19
TerraPro Corporation	145 Loretta Ave. North Ottawa ON K1Y 2J7	84.3	19
DST Group Inc	145 Loretta Ave Ottawa ON K1Y 4W5	84.3	19
TerraPro Corporation	145 Loretta Ave. North Ottawa ON K1Y 2J7	84.3	19
GVT. OF CAN.-PUBLIC WORKS CANADA	MAINTENANCE SUPPORT SERV. PLOUFFE PARK 1010 SOMERSET ST.W.C/O140 PROMENADE DU PORTAGE-OTTAWA ON K1A 0M3	108.0	25
GVT. OF CAN.-PUBLIC WORKS CANADA 18-285	MAINTENANCE SUPPORT SERVICES PLOUFFE PARK, 1010 SOMERSET STREET W. OTTAWA ON	108.0	25

Site	Address	Distance (m)	Map Key
PUBLIC WORKS CANADA	MAINTENANCE SUPPORT SERVICES PLOUFFE PARK- 1010 SOMERSET STREET WEST OTTAWA ON	108.0	<u>25</u>
BROOKFIELD LEPAGE JOHNSON CONTROLS	1010 SOMERSET STREET PLOUFFE PARK OTTAWA ON	108.0	<u>25</u>
Public Works and Government Services Canada	1010 Somerset Street Plouffe Park Shop Ottawa ON	108.0	<u>25</u>
PUBLIC WORK & GOV'T SER CANADA	1010 SOMERSET st OTTAWA ON	108.0	<u>25</u>
Public Works and Government Services Canada	1010 Somerset Street Plouffe Park Shop Ottawa ON	108.0	<u>25</u>
Public Works and Government Services Canada	1010 Somerset Street Plouffe Park Shop Ottawa ON	108.0	<u>25</u>
public works government services canada	1010 SOMERSET STREET WEST OTTAWA ON	108.0	<u>25</u>
Public Works and Government Services Canada	1010 Somerset Street Plouffe Park Shop Ottawa ON	108.0	<u>25</u>
SNC Lavalin O&M	1010 Somerset St. W Ottawa ON K1A 0K9	108.0	<u>25</u>
Public Works and Government Services Canada	1010 Somerset Street Plouffe Park Shop Ottawa ON	108.0	<u>25</u>
public works government services canada	1010 SOMERSET STREET WEST OTTAWA ON	108.0	<u>25</u>
Public Works and Government Services Canada	1010 Somerset Street Plouffe Park Shop Ottawa ON	108.0	<u>25</u>

<u>Site</u>	<u>Address</u>	<u>Distance (m)</u>	<u>Map Key</u>
public works government services canada	1010 SOMERSET STREET WEST OTTAWA ON K1R 6R9	108.0	<u>25</u>
public works government services canada	1010 SOMERSET STREET WEST OTTAWA ON K1R 6R9	108.0	<u>25</u>
public works government services canada	1010 SOMERSET STREET WEST OTTAWA ON K1R 6R9	108.0	<u>25</u>
Public Services & Procurement Canada ESD/AFD	1010 Somerset ST W OTTAWA ON K1R 6R9	108.0	<u>25</u>
Public Services & Procurement Canada ESD/AFD	1010 Somerset ST W OTTAWA ON K1R 6R9	108.0	<u>25</u>
LOVE PRINTING SERVICE LTD.	951 GLADSTONE AVENUE OTTAWA ON K1Y 3E5	121.4	<u>34</u>
LOVE PRINTING (OUT OF BUS) 24- 265	951 GLADSTONE AVENUE OTTAWA ON K1Y 3E5	121.4	<u>34</u>
DST Group Inc	951 Gladstone Ave Ottawa ON K1Y 3E5	121.4	<u>34</u>
BRITISH AMERICAN BANK NOTE INC.	975 GLADSTONE AVENUE C/O P.O. BOX 399, STATION A OTTAWA ON K1Y 4W5	148.3	<u>45</u>
BA BANKNOTE	OTTAWA DIV., DIV OF QUEBECOR PUBLITECH INC. OTTAWA ON K1N 8V4	148.3	<u>45</u>
BA BANKNOTE	OTTAWA DIV., DIV OF QUEBECOR PUBLITECH INC./975 GLADSTONE AVENUE OTTAWA ON K1Y 4W5	148.3	<u>45</u>

Site	Address	Distance (m)	Map Key
BA BANKNOTE 05-931	OTTAWA DIV., DIV OF QUEBECOR PUBLITECH INC./975 GLADSTONE AVENUE OTTAWA ON K1Y 4W5	148.3	45
BA BANKNOTE	975 GLADSTONE AVENUE OTTAWA ON K1N 8V4	148.3	45
BA BANKNOTE INC.	975 GLADSTONE AVENUE OTTAWA ON K1N 8V4	148.3	45
BA INTERNATIONAL INC.	975 GLADSTONE AVENUE OTTAWA ON K1N 8V4	148.3	45
Pinchin Environmental	975 Gladstone Ottawa ON K1Y 4W5	148.3	45
BA INTERNATIONAL INC.	975 GLADSTONE AVENUE OTTAWA ON K1Y 4W5	148.3	45
BA INTERNATIONAL INC.	975 GLADSTONE AVENUE OTTAWA ON K1Y 4W5	148.3	45
BA INTERNATIONAL INC.	975 GLADSTONE AVENUE OTTAWA ON K1Y 4W5	148.3	45
BA INTERNATIONAL INC.	975 GLADSTONE AVENUE OTTAWA ON K1Y 4W5	148.3	45
BA INTERNATIONAL INC.	975 GLADSTONE AVENUE OTTAWA ON	148.3	45
Canadian Bank Note Company, limited	975 Gladstone avenue Ottawa ON K1Y 4W5	148.3	45
Canadian Bank Note Company, limited	975 Gladstone avenue Ottawa ON K1Y 4W5	148.3	45

<u>Site</u>	<u>Address</u>	<u>Distance (m)</u>	<u>Map Key</u>
Canadian Bank Note Company, limited	975 Gladstone avenue Ottawa ON K1Y 4W5	148.3	<u>45</u>
Canadian Bank Note Company, limited Gladstone	975 Gladstone avenue Ottawa ON K1Y 4W5	148.3	<u>45</u>
Canadian Bank Note Company, limited Gladstone	975 Gladstone avenue Ottawa ON K1Y 4W5	148.3	<u>45</u>
AERO MECHTRONICS LIMITED	1040 SOMERSET STREET WEST OTTAWA ON K1Y 4L3	157.7	<u>49</u>
AERO MECHTRONICS LIMITED 01- 084	1040 SOMERSET STREET WEST OTTAWA ON K1Y 4L3	157.7	<u>49</u>
AERO MECHTRONICS LIMITED	1040 SOMERSET STREET WEST OTTAWA ON K1Y 4L3	157.7	<u>49</u>
Claridge Homes (Hintonburg Yards) LP	1040 Somerset Street West Ottawa ON K1L 4Y3	157.7	<u>49</u>
ROBT TAPE LIMITED	989 SOMERSET ST. W. OTTAWA ON K1R 6R8	169.4	<u>58</u>
ROBT TAPE LIMITED 33-483	989 SOMERSET ST. W. OTTAWA ON K1R 6R8	169.4	<u>58</u>
ROBT TAPE LIMITED	989 SOMERSET STREET WEST OTTAWA ON K1R 6R8	169.4	<u>58</u>
ROBT. TAPE LTD.	989 Somerset St. West Ottawa ON K1R 6R8	169.4	<u>58</u>

<u>Site</u>	<u>Address</u>	<u>Distance (m)</u>	<u>Map Key</u>
697755 Ontario Inc.	160 Spruce Street Ottawa ON K1R 6P2	169.4	<u>58</u>
City of Ottawa	130 Preston St Ottawa ON K1R 7P5	171.8	<u>59</u>
Canadian Bank Note Company, limited Gladstone	975 Gladstone avenue Ottawa ON K1Y 4W5	179.0	<u>67</u>
OTTAWA BOARD OF EDUCATION	100 BREEZEHILL AVENUE OTTAWA ON K1Y 2H5	180.1	<u>69</u>
Ottawa-Carleton District School Board	Devonshire Community PS 100 Breezehill Avenue Ottawa ON K1Y 2H5	180.1	<u>69</u>
Ottawa-Carleton District School Board	Devonshire PS 100 Breezehill Avenue Ottawa ON	180.1	<u>69</u>
SEACOR Environmental Inc.	100 Breezehill Ave Ottawa ON	180.1	<u>69</u>
Ottawa-Carleton District School Board	100 Breezehille Ave. Ottawa ON K1Y 2H5	180.1	<u>69</u>
SLR Consulting (Canada) Ltd.	100 Breezehill Ave Ottawa ON K1Y 2H5	180.1	<u>69</u>
Ottawa-Carleton District School Board	100 Breezehille Ave. Ottawa ON	180.1	<u>69</u>
SLR Consulting (Canada) Ltd.	100 Breezehill Ave Ottawa ON	180.1	<u>69</u>
Ottawa-Carleton District School Board	100 Breezehille Ave. Ottawa ON	180.1	<u>69</u>

<u>Site</u>	<u>Address</u>	<u>Distance (m)</u>	<u>Map Key</u>
Ottawa-Carleton District School Board	100 Breezehille Ave. Ottawa ON	180.1	<u>69</u>
Ottawa-Carleton District School Board	100 Breezehille Ave. Ottawa ON K1Y 2H5	180.1	<u>69</u>
Ottawa-Carleton District School Board	100 Breezehille Ave. Ottawa ON	180.1	<u>69</u>
Ottawa-Carleton District School Board	100 Breezehille Ave. Ottawa ON K1Y 2H5	180.1	<u>69</u>
Ottawa-Carleton District School Board	100 Breezehille Ave. Ottawa ON K1Y 2H5	180.1	<u>69</u>
Ottawa-Carleton District School Board	100 Breezehille Ave. Ottawa ON K1Y 2H5	180.1	<u>69</u>
Ottawa-Carleton District School Board Health & Safety	100 Breezehille Ave. Ottawa ON K1Y 2H5	180.1	<u>69</u>
Ottawa-Carleton District School Board Health & Safety	100 Breezehille Ave. Ottawa ON K1Y 2H5	180.1	<u>69</u>
Ottawa-Carleton District School Board Health & Safety	100 Breezehille Ave. Ottawa ON K1Y 2H5	180.1	<u>69</u>
PARSON REFRIGERATION (1988) LTD.	955 SOMERSET STREET WEST OTTAWA ON K1R 6R8	200.8	<u>77</u>
PARSON REFRIGERATION (1985) LTD.	955 SOMERSET STREET WEST OTTAWA ON K1R 6R8	200.8	<u>77</u>

<u>Site</u>	<u>Address</u>	<u>Distance (m)</u>	<u>Map Key</u>
Centretown Professional Corporation	955 Somerset st Ottawa ON	200.8	<u>77</u>
Centretown Professional Corporation	955 Somerset st Ottawa ON	200.8	<u>77</u>
Centretown Professional Corporation	955 Somerset st Ottawa ON	200.8	<u>77</u>
Centretown Professional Corporation	955 Somerset st Ottawa ON	200.8	<u>77</u>
Centretown Professional Corporation	955 Somerset st Ottawa ON	200.8	<u>78</u>
Centretown Professional Corporation	955 Somerset st Ottawa ON K1R 6R8	200.8	<u>78</u>
Centretown Professional Corporation	955 Somerset st Ottawa ON K1R 6R8	200.8	<u>78</u>
Centretown Professional Corporation	955 Somerset st Ottawa ON K1R 6R8	200.8	<u>78</u>
Centretown Professional Corporation	955 Somerset st Ottawa ON K1R 6R8	200.8	<u>78</u>
Centretown Professional Corporation	955 Somerset st Ottawa ON K1R 6R8	200.8	<u>78</u>
Centretown Professional Corporation	955 Somerset st Ottawa ON K1R 6R8	200.8	<u>78</u>
Equity Realty Group Inc.	250, 270, 290 City Centre Avenue Ottawa ON K1R 6K7	201.3	<u>79</u>

<u>Site</u>	<u>Address</u>	<u>Distance (m)</u>	<u>Map Key</u>
Equity Realty Group Inc.	250, 270, 290 City Centre Avenue Ottawa ON K1R 6K7	201.3	<u>79</u>
Equity Realty Group Inc.	250, 270, 290 City Centre Avenue Ottawa ON K1R 6K7	201.3	<u>79</u>
Equity Realty Group Inc.	250, 270, 290 City Centre Avenue Ottawa ON K1R 6K7	201.3	<u>79</u>
Equity Realty Group Inc.	250, 270, 290 City Centre Avenue Ottawa ON K1R 6K7	201.3	<u>79</u>
Equity Realty Group Inc.	250, 270, 290 City Centre Avenue Ottawa ON K1R 6K7	201.3	<u>79</u>
Corporation City of Ottawa	930 Somerset Street West Ottawa ON	203.1	<u>80</u>
Corporation City of Ottawa	930 Somerset Street West Ottawa ON K1R 6R9	203.1	<u>80</u>
Corporation City of Ottawa	930 Somerset Street West Ottawa ON K1R 6R9	203.1	<u>80</u>
Corporation City of Ottawa	930 Somerset Street West Ottawa ON K1R 6R9	203.1	<u>80</u>
Corporation City of Ottawa	930 Somerset Street West Ottawa ON K1R 6R9	203.1	<u>80</u>
Corporation City of Ottawa	930 Somerset Street West Ottawa ON K1R 6R9	203.1	<u>80</u>

Site	Address	Distance (m)	Map Key
Corporation City of Ottawa	930 Somerset Street West Ottawa ON K1R 6R9	203.1	<u>80</u>
DAVID BERMAN TYPOGRAPHICS LTD.	950 GLADSTONE AVE., 3RD FLOOR OTTAWA ON K1Y 3E6	209.1	<u>86</u>
DAVID BERMAN TYPOGRAPHICS LIMITED	950 GLADSTONE AVENUE 3RD FLOOR OTTAWA ON K1Y 3E6	209.1	<u>86</u>
ACKLANDS LIMITED	1050 SOMERSET ST. WEST OTTAWA ON K1Y 3C5	212.7	<u>89</u>
ACKLANDS LIMITED 02-414	1050 SOMERSET ST. WEST OTTAWA ON K1Y 3C5	212.7	<u>89</u>
ACKLANDS LIMITED	1050 SOMERSET STREET WEST OTTAWA ON K1Y 3C5	212.7	<u>89</u>
1597655 Ontario Inc.	160 Spruce Street Ottawa ON K1R 6P2	218.5	<u>96</u>
BROOKFIELD LEPAGE JOHNSON CONTROLS	OAK STREET COMPLEX 1 OAK STREET OTTAWA ON	222.1	<u>99</u>
BROOKFIELD LEPAGE JOHNSON CONTROLS	1 OAK STREET OTTAWA ON	222.1	<u>99</u>
Aim Waste Management Inc.	1 Oak Street Ottawa ON K1R 6R9	222.1	<u>99</u>
Aim Waste Management Inc.	1 Oak Street Ottawa ON K1R 6R9	222.1	<u>99</u>
Domicile Corporation	148-158 Spruce Street Ottawa ON K1R 6P2	224.8	<u>102</u>

<u>Site</u>	<u>Address</u>	<u>Distance (m)</u>	<u>Map Key</u>
BROWNS CLEANERS & TAILORS LIMITED	270 CITY CENTRE AVE. OTTAWA ON K1R 7R7	231.9	110
Equity Realty Group Inc.	250, 270, 290 City Centre Avenue Ottawa ON	231.9	110
BROWNS CLEANERS & TAILORS LIMITED	270 CITY CENTRE AVE. OTTAWA ON K1R 7R7	231.9	110
BROWNS CLEANERS & TAILORS LIMITED	270 CITY CENTRE AVE. OTTAWA ON K1R 7R7	231.9	110
Equity Realty Group Inc.	250, 270, 290 City Centre Avenue Ottawa ON	231.9	110
Equity Realty Group Inc.	250, 270, 290 City Centre Avenue Ottawa ON	231.9	110
BROWNS CLEANERS & TAILORS LIMITED	270 CITY CENTRE AVE. OTTAWA ON K1R 7R7	231.9	110
Equity Realty Group Inc.	250, 270, 290 City Centre Avenue Ottawa ON	231.9	110
BROWNS CLEANERS & TAILORS LIMITED	270 CITY CENTRE AVE. OTTAWA ON K1R 7R7	231.9	110
BROWNS CLEANERS & TAILORS LIMITED	270 CITY CENTRE AVE. OTTAWA ON	231.9	110
BROWNS CLEANERS & TAILORS LIMITED	270 CITY CENTRE AVE. OTTAWA ON K1R 7R7	231.9	110

Site	Address	Distance (m)	Map Key
BROWNS CLEANERS & TAILORS LIMITED	270 CITY CENTRE AVE. OTTAWA ON K1R 7R7	231.9	110
BROWNS CLEANERS & TAILORS LIMITED	270 CITY CENTRE AVE. OTTAWA ON K1R 7R7	231.9	110
BROWNS CLEANERS & TAILORS LIMITED	270 CITY CENTRE AVE. OTTAWA ON K1R 7R7	231.9	110
BROWNS CLEANERS & TAILORS LIMITED	270 CITY CENTRE AVE. OTTAWA ON K1R 7R7	231.9	110
Ministry of Transportation Ontario	940 Gladstone Ave Ottawa ON K1R 6Y4	243.3	118
GREAT CANADIAN THEATRE COMPANY, THE	910 GLADSTONE AVENUE OTTAWA ON K1R 6Y3	253.3	128
Great Canadian Theatre Company	910 Gladstone Ottawa ON K1R 6Y4	253.3	128
ALEXANDER BATTERY CORPORATION 02-338	145-A SPRUCE STREET OTTAWA ON K1R 6P1	272.0	144
UNION ENGRAVING CO. LTD. 39-450	145 SPRUCE STREET OTTAWA ON K1R 6P1	272.0	144
ALEXANDER BATTERY CORPORATION	145-A SPRUCE STREET OTTAWA ON K1R 6P1	272.0	144
UNION ENGRAVING CO. LTD.	145 SPRUCE STREET OTTAWA ON K1R 6P1	272.0	144
A.H. FITZSIMMONS & CO. LTD.	145 SPRUCE STREET OTTAWA ON K1R 6P1	272.0	144

<u>Site</u>	<u>Address</u>	<u>Distance (m)</u>	<u>Map Key</u>
Institute of Naturopathic Education and Research	29 Bayswater Ave. Ottawa ON K1Y 2E5	274.5	145
Institute of Naturopathic Education and Research	29 Bayswater Ave. Ottawa ON K1Y 2E5	274.5	145
Institute of Naturopathic Education and Research	29 Bayswater Ave. Ottawa ON	274.5	145
Ottawa Integrative Cancer Centre	29 Bayswater Ave. Ottawa ON K1Y 2E5	274.5	145
Institute of Naturopathic Education and Research	29 Bayswater Ave. Ottawa ON K1Y 2E5	274.5	145
Institute of Naturopathic Education and Research	29 Bayswater Ave. Ottawa ON K1Y 2E5	274.5	145
Ottawa Integrative Cancer Centre	29 Bayswater Ave. Ottawa ON K1Y 2E5	274.5	145
Ottawa Integrative Cancer Centre	29 Bayswater Ave. Ottawa ON K1Y 2E5	274.5	145
LA PAUSE VELO LTEE/BIKE STOP, THE	225 PRESTON STREET, REAR UNIT OTTAWA ON K1R 7R1	275.4	148
LA PAUSE VELO LIMITEE	225 PRESTON STREET OTTAWA ON K1R 7R1	275.4	148
Preston Medical Management Inc.	225 Preston Street Ottawa ON K1R 7R1	275.4	148

<u>Site</u>	<u>Address</u>	<u>Distance (m)</u>	<u>Map Key</u>
Preston Medical Management Inc.	225 Preston Street Ottawa ON K1R 7R1	275.4	<u>148</u>
Preston Medical Management Inc.	225 Preston Street Ottawa ON K1R 7R1	275.4	<u>148</u>
Preston Medical Management Inc.	225 Preston Street Ottawa ON K1R 7R1	275.4	<u>148</u>
Preston Medical Management Inc.	225 Preston Street Ottawa ON K1R 7R1	275.4	<u>148</u>
Preston Medical Management Inc.	225 Preston Street Ottawa ON	275.4	<u>148</u>
Preston Medical Management Inc.	225 Preston Street Ottawa ON K1R 7R1	275.4	<u>148</u>
Preston Medical Management Inc.	225 Preston Street Ottawa ON K1R 7R1	275.4	<u>148</u>
Preston Medical Management Inc.	225 Preston Street Ottawa ON K1R 7R1	275.4	<u>148</u>
Preston Medical Management Inc.	225 Preston Street Ottawa ON K1R 7R1	275.4	<u>148</u>
Preston Medical Management Inc.	225 Preston Street Ottawa ON K1R 7R1	275.4	<u>148</u>
Preston Medical Management Inc.	225 Preston Street Ottawa ON K1R 7R1	275.4	<u>148</u>
Appletree Corporate Medical Centre 204	225 Preston Street Ottawa ON K1R 7R1	275.4	<u>148</u>
Corporation City of Ottawa	175 Loretta Ave N Ottawa ON K1Y-4L8	275.6	<u>149</u>

<u>Site</u>	<u>Address</u>	<u>Distance (m)</u>	<u>Map Key</u>
City of Ottawa Public Works Department	175 Loretta Ave N. Ottawa ON K1Y 4L8	275.6	149
Corporation City of Ottawa	175 Loretta Ave N Ottawa ON K1Y-4L8	275.6	149
City of Ottawa Public Works Department	175 Loretta Ave N. Ottawa ON K1Y 4L8	275.6	149
Corporation City of Ottawa	175 Loretta Ave N Ottawa ON K1Y-4L8	275.6	149
City of Ottawa Transportation	175 Loretta Ave N. Ottawa ON K1Y 4L8	275.6	149
Corporation City of Ottawa	175 Loretta Ave N Ottawa ON K1Y-4L8	275.6	149
OTTAWA-CARLTON, REGIONAL MUN OF	REGIONAL ROAD #13 AT MANOTICK 175 LORETTA AVE N OTTAWA ON K1Y 4L8	275.6	149
OTTAWA-CARLTON, REGIONAL MUN OF	REGIONAL ROAD #28 (NAVAN ROAD) 175 LORETTA AVENUE NORTH OTTAWA ON K1Y 4L8	275.6	149
OTTAWA-CARLETON, REGIONAL MUN. OF	SIGNALS AND COMMUNICATIONS 175 LORETTA AVENUE NORTH OTTAWA ON K1Y 4L8	275.6	149
OTTAWA-CARLTON, REGIONAL MUN. OF	SIGNALS AND COMMUNICATIONS 175 LORETTA AVENUE NORTH OTTAWA ON K1Y 4L8	275.6	149
OTTAWA-CARLTON, REGIONAL MUNICIPALITY OF	175 LORETTA AVENUE NORTH OTTAWA ON K1Y 4L8	275.6	149

<u>Site</u>	<u>Address</u>	<u>Distance (m)</u>	<u>Map Key</u>
City of Ottawa	175 LORETTA AVENUE NORTH OTTAWA ON K1Y 4L8	275.6	<u>149</u>
Corporation City of Ottawa	175 Loretta Ave N Ottawa ON K1Y 4L8	275.6	<u>149</u>
City of Ottawa	175 LORETTA AVENUE NORTH OTTAWA ON K1Y 4L8	275.6	<u>149</u>
Corporation City of Ottawa	175 Loretta Ave N Ottawa ON K1Y 4L8	275.6	<u>149</u>
City of Ottawa	175 LORETTA AVENUE NORTH OTTAWA ON K1Y 4L8	275.6	<u>149</u>
Corporation City of Ottawa	175 Loretta Ave N Ottawa ON K1Y 4L8	275.6	<u>149</u>
Corporation City of Ottawa	175 Loretta Ave N Ottawa ON K1Y 4L8	275.6	<u>149</u>
City of Ottawa	175 LORETTA AVENUE NORTH OTTAWA ON K1Y 4L8	275.6	<u>149</u>
Corporation City of Ottawa	175 Loretta Ave N Ottawa ON K1Y 4L8	275.6	<u>149</u>
City of Ottawa	175 LORETTA AVENUE NORTH OTTAWA ON K1Y 4L8	275.6	<u>149</u>
City of Ottawa	175 LORETTA AVENUE NORTH OTTAWA ON	275.6	<u>149</u>
Corporation City of Ottawa	175 Loretta Ave N Ottawa ON	275.6	<u>149</u>

<u>Site</u>	<u>Address</u>	<u>Distance (m)</u>	<u>Map Key</u>
Corporation City of Ottawa	175 Loretta Ave N Ottawa ON K1Y-4L8	275.6	149
City of Ottawa	175 Loretta Ave N. Ottawa ON K1Y 4L8	275.6	149
City of Ottawa	175 Loretta Ave N. Ottawa ON K1Y 4L8	275.6	149
Corporation City of Ottawa	175 Loretta Ave N Ottawa ON K1Y-4L8	275.6	149
City of Ottawa	175 Loretta Ave N. Ottawa ON K1Y 4L8	275.6	149
City of Ottawa	135 Preston St Ottawa ON K1R 7P4	278.4	155
City of Ottawa Facilities	135 Preston St Ottawa ON K1R 7P4	278.4	155
City of Ottawa Facilities	135 Preston St Ottawa ON K1R 7P4	278.4	155
City of Ottawa Facilities	135 Preston St Ottawa ON K1R 7P4	278.4	155
Primrose Printing Inc	250 City Centre Avenue, BAY 142 Ottawa ON K1R 6K7	278.5	156
Cielo Print Inc.	250 City Centre Avenue, BAY 136 Ottawa ON	278.5	156

Site	Address	Distance (m)	Map Key
Equity Management International Limited	250 City Centre Avenue Ottawa ON	278.5	156
MARQUARDT PRINTING LTD.	250 CITY CENTRE AVENUE, UNIT 236 OTTAWA ON K1R 6K7	278.5	156
PUBLIC WORKS AND GOVERNMENT SERVICES CANADA	250 City Centre Av Ottawa ON K1R 6K7	278.5	156
City of Ottawa	250 City Centre Avenue Ottawa ON	278.5	156
VISION FORM	BAY 244-250 CITY CENTRE AVE OTTAWA ON	278.5	156
Equity Realty Group Inc.	250, 270, 290 City Centre Avenue Ottawa ON	278.5	156
FURNITURE AFFAIRS	250 CITY CENTRE.UNIT 222 OTTAWA ON	278.5	156
FURNITURE AFFAIRS	250 CITY CENTRE.UNIT 222 OTTAWA ON K1R6K7	278.5	156
VISION FORM	BAY 244-250 CITY CENTRE AVE OTTAWA ON K1R 6K7	278.5	156
FURNITURE AFFAIRS	250 CITY CENTRE.UNIT 222 OTTAWA ON K1R6K7	278.5	156
FURNITURE AFFAIRS	250 CITY CENTRE.UNIT 222 OTTAWA ON K1R6K7	278.5	156
Visionform Inc	BAY 244-250 City Centre Avenue Ottawa ON K1R 6K7	278.5	156

<u>Site</u>	<u>Address</u>	<u>Distance (m)</u>	<u>Map Key</u>
VISION FORM	BAY 244-250 CITY CENTRE AVE OTTAWA ON K1R 6K7	278.5	156
Public Services & Procurement Canada ESD/Trades	250 City Centre Av Ottawa ON K1R 6K7	278.5	156
Public Services and Procurement Canada	250 City Centre Avenue Ottawa ON K1R 6K7	278.5	156
Visionform Inc	BAY 244-250 City Centre Avenue Ottawa ON K1R 6K7	278.5	156
Visionform Inc	BAY 244-250 City Centre Avenue Ottawa ON K1R 6K7	278.5	156
Hydro OTTAWA LIMITED	59 LAUREL AVE OTTAWA ON K2C3G2	295.0	171
MANSFIELD & RODNEY PRINTING LTD.	164 ELM STREET OTTAWA ON K1R 6N5	296.9	173
MANSFIELD & RODNEY PRINTING	164 ELM STREET OTTAWA ON K1R 6N5	296.9	173
Central Tenant Services	865 Gladstone Ottawa ON K1R 7T4	299.7	175
Ottawa Community Housing	865 Gladstone Ottawa ON K1R 7T4	299.7	175
Ottawa Community Housing	865 Gladstone Ottawa ON K1R 7T4	299.7	175

<u>Site</u>	<u>Address</u>	<u>Distance (m)</u>	<u>Map Key</u>
Ottawa Community Housing	865 Gladstone Ottawa ON K1R 7T4	299.7	175
Ottawa Community Housing	865 Gladstone Ottawa ON K1R 7T4	299.7	175
District Realty	160-166 Elm Street Ottawa ON K1R 6N5	299.7	176

HINC - TSSA Historic Incidents

A search of the HINC database, dated 2006-June 2009* has found that there are 5 HINC site(s) within approximately 0.30 kilometers of the project property.

<u>Site</u>	<u>Address</u>	<u>Distance (m)</u>	<u>Map Key</u>
	150 BREEZEHILL AVENUE NORTH OTTAWA ON K1Y 2H8	240.6	113
	106 PRESTON STREET OTTAWA ON K1R 7P2	276.0	152
	901 SOMERSET ST. OTTAWA ON	276.0	152
	122 PRESTON STREET OTTAWA ON K1R 7P2	276.1	153
	114 PRESTION STREET OTTAWA ON	277.3	154

INC - Fuel Oil Spills and Leaks

A search of the INC database, dated May 31, 2021 has found that there are 3 INC site(s) within approximately 0.30 kilometers of the project property.

<u>Site</u>	<u>Address</u>	<u>Distance (m)</u>	<u>Map Key</u>
	49 Bayswater Avenue, Ottawa ON K1Y 2E7	226.5	104
	270 CITY CENTRE AVENUE, OTTAWA ON	231.9	110
	BALSAM ST. & PRESTON ST., OTTAWA ON	242.5	117

NPRI - National Pollutant Release Inventory

A search of the NPRI database, dated 1993-May 2017 has found that there are 25 NPRI site(s) within approximately 0.30 kilometers of the project property.

<u>Site</u>	<u>Address</u>	<u>Distance (m)</u>	<u>Map Key</u>
BA BANKNOTE INC.	975 GLADSTONE AVE. NOT AVAILABLE OTTAWA ON K1Y 4W5	148.3	45
BA BANKNOTE INC.	975 GLADSTONE AVENUE NOT AVAILABLE OTTAWA ON K1Y4W5	148.3	45
BA INTERNATIONAL	975 GLADSTONE AVENUE NOT AVAILABLE OTTAWA ON K1Y4W5	148.3	45
BA INTERNATIONAL	975 GLADSTONE AVENUE NOT AVAILABLE OTTAWA ON K1Y4W5	148.3	45
BA INTERNATIONAL	975 GLADSTONE AVENUE NOT AVAILABLE OTTAWA ON K1Y4W5	148.3	45
BA INTERNATIONAL	975 GLADSTONE AVENUE NOT AVAILABLE OTTAWA ON K1Y4W5	148.3	45
BA INTERNATIONAL	975 GLADSTONE AVENUE NOT AVAILABLE OTTAWA ON K1Y4W5	148.3	45

<u>Site</u>	<u>Address</u>	<u>Distance (m)</u>	<u>Map Key</u>
BA INTERNATIONAL	975 GLADSTONE AVENUE NOT AVAILABLE OTTAWA ON K1Y4W5	148.3	<u>45</u>
BA INTERNATIONAL INC.	975 GLADSTONE AVENUE NOT AVAILABLE OTTAWA ON K1Y4W5	148.3	<u>45</u>
BA INTERNATIONAL INC.	975 GLADSTONE AVENUE NOT AVAILABLE OTTAWA ON K1Y4W5	148.3	<u>45</u>
TRAFFIC OPERATIONS BRANCH R. M.O.C	175 LORETTA AVE. NORTH NOT AVAILABLE OTTAWA ON K1Y4L8	275.6	<u>149</u>
REGIONAL MUNICIPALITY OF OTTAWA CARLETON	175 LORETTA AVE. NORTH NOT AVAILABLE OTTAWA ON K1Y4L8	275.6	<u>149</u>
REGIONAL MUNICIPALITY OF OTTAWA CARLETON	175 LORETTA AVE. NORTH NOT AVAILABLE OTTAWA ON K1Y4L8	275.6	<u>149</u>
REGIONAL MUNICIPALITY OF OTTAWA CARLETON	175 LORETTA AVE. NORTH NOT AVAILABLE OTTAWA ON K1Y4L8	275.6	<u>149</u>
REGIONAL MUNICIPALITY OF OTTAWA CARLETON	175 LORETTA AVE. NORTH NOT AVAILABLE OTTAWA ON K1Y4L8	275.6	<u>149</u>
CITY OF OTTAWA	175 LORETTA AVE. NORTH NOT AVAILABLE OTTAWA ON K1Y4L8	275.6	<u>149</u>
CITY OF OTTAWA	175 LORETTA AVE. NORTH NOT AVAILABLE OTTAWA ON K1Y4L8	275.6	<u>149</u>
CITY OF OTTAWA	175 LORETTA AVE. NORTH NOT AVAILABLE OTTAWA ON K1Y 4L8	275.6	<u>149</u>

<u>Site</u>	<u>Address</u>	<u>Distance (m)</u>	<u>Map Key</u>
CITY OF OTTAWA	175 LORETTA AVE. NORTH NOT AVAILABLE OTTAWA ON K1Y4L8	275.6	149
CITY OF OTTAWA	175 LORETTA AVE. NORTH NOT AVAILABLE OTTAWA ON K1Y4L8	275.6	149
CITY OF OTTAWA	175 LORETTA AVE. NORTH NOT AVAILABLE OTTAWA ON K1Y4L8	275.6	149
CITY OF OTTAWA	175 LORETTA AVE. NORTH NOT AVAILABLE OTTAWA ON K1Y4L8	275.6	149
CITY OF OTTAWA	175 LORETTA AVE. NORTH NOT AVAILABLE OTTAWA ON K1Y4L8	275.6	149
CITY OF OTTAWA	175 LORETTA AVE. NORTH NOT AVAILABLE OTTAWA ON K1Y4L8	275.6	149
CITY OF OTTAWA	175 LORETTA AVE. NORTH NOT AVAILABLE OTTAWA ON K1Y4L8	275.6	149

PES - Pesticide Register

A search of the PES database, dated Oct 2011- Jun 30, 2021 has found that there are 18 PES site(s) within approximately 0.30 kilometers of the project property.

<u>Site</u>	<u>Address</u>	<u>Distance (m)</u>	<u>Map Key</u>
TERRA PRO CORPORATION	145 LORETTA AVE N OTTAWA ON K1Y 2J7	84.3	19
TERRAPRO CORPORATION	145 LORETTA AVENUE NORTH OTTAWA ON K1Y 2J7	84.3	19
TERRA PRO CORPORATION	145 LORETTA AVE N OTTAWA ON K1Y2J7	84.3	19

<u>Site</u>	<u>Address</u>	<u>Distance (m)</u>	<u>Map Key</u>
TERRAPRO CORPORATION	145 LORETTA AVENUE NORTH OTTAWA ON K1Y2J7	84.3	19
TERRA PRO CORPORATION	145 LORETTA AVE N OTTAWA ON K1Y2J7	84.3	19
PRESTON HARDWARE 1980 LIMITED	248 PRESTON ST OTTAWA ON K1R7R4	195.3	76
PRESTON HARDWARE (1980) LIMITED	234-248 PRESTON ST OTTAWA ON K1R 7R4	195.3	76
PRESTON HARDWARE (1980) LIMITED	234-248 PRESTON ST OTTAWA ON K1R 7R4	195.3	76
PRESTON HARDWARE (1980) LIMITED	234-248 PRESTON ST OTTAWA ON K1R7R4	195.3	76
PRESTON HARDWARE (1980) LIMITED	234-248 PRESTON ST OTTAWA ON K1R7R4	195.3	76
PRESTON HARDWARE (1980) LIMITED	234-248 PRESTON STREET OTTAWA ON K1R 7R4	195.3	76
PRESTON HARDWARE 1980 LIMITED	248 PRESTON ST OTTAWA ON K1R 7R4	195.3	76
PRESTON HARDWARE 1980 LIMITED	248 PRESTON ST OTTAWA ON K1R 7R4	195.3	76
10278408 CANADA INC.	186 preston ottawa ON K1B 2P9	209.0	85

<u>Site</u>	<u>Address</u>	<u>Distance (m)</u>	<u>Map Key</u>
PARAMOUNT PEST CONTROL	110 SPRUCE ST APT#3 OTTAWA ON K1R 6P2	299.2	174
PARAMOUNT PEST CONTROL	110 SPRUCE ST; APT. #3 OTTAWA ON K1R 6P2	299.2	174
DAVID SAUNDERS O/A PARAMOUNT PEST CONTROL	110 SPRUCE ST, APT 3 OTTAWA ON K1R 6P2	299.2	174
DAVID SAUNDERS O/A PARAMOUNT PEST CONTROL	110 SPRUCE ST, APT 3 OTTAWA ON K1R 6P2	299.2	174

PINC - Pipeline Incidents

A search of the PINC database, dated May 31, 2021 has found that there are 4 PINC site(s) within approximately 0.30 kilometers of the project property.

<u>Site</u>	<u>Address</u>	<u>Distance (m)</u>	<u>Map Key</u>
GUANGZHOU TRISTATE INDUSTRIAL CO LTD	1010 SOMERSET ST W,,OTTAWA,ON,K1A 0J9,CA ON	53.7	8
ENBRIDGE GAS INC	73 BREEZEHILL AVE N,,OTTAWA,ON,K1Y 2H6,CA ON	104.1	23
	930 Somerset St W,Ottawa ON	203.1	80
KEN RALPH	166 LORETTA AVE N,,OTTAWA,ON,K1Y 2J8,CA ON	283.6	160

PRT - Private and Retail Fuel Storage Tanks

A search of the PRT database, dated 1989-1996* has found that there are 3 PRT site(s) within approximately 0.30 kilometers of the project property.

<u>Site</u>	<u>Address</u>	<u>Distance (m)</u>	<u>Map Key</u>
MR GAS LIMITED ATTN LILIANNE LEVAC	971 GLADSTONE AV OTTAWA ON K1Y 3E5	130.7	<u>39</u>
PRESTON AUTO CENTRE INC	241 PRESTON ST OTTAWA ON K1R 7R3	271.3	<u>143</u>
REGIONAL MUNICIPALITY OF OTTAWA CARLETON ATTN : DO	175 LORETTA AV N OTTAWA ON K1Y 4L8	275.6	<u>149</u>

RSC - Record of Site Condition

A search of the RSC database, dated 1997-Sept 2001, Oct 2004-Jun 2021 has found that there are 1 RSC site(s) within approximately 0.30 kilometers of the project property.

<u>Site</u>	<u>Address</u>	<u>Distance (m)</u>	<u>Map Key</u>
OTTAWA COMMUNITY HOUSING CORPORATION	933 GLADSTONE AVENUE, OTTAWA, ON K1A 0T4 Ottawa ON	0.0	<u>1</u>

SCT - Scott's Manufacturing Directory

A search of the SCT database, dated 1992-Mar 2011* has found that there are 52 SCT site(s) within approximately 0.30 kilometers of the project property.

<u>Site</u>	<u>Address</u>	<u>Distance (m)</u>	<u>Map Key</u>
Buchanan Lighting Ltd.	129 Loretta Ave N Ottawa ON K1Y 2J7	59.4	<u>9</u>
Breezehill Heating Ltd.	75 Breezehill Ave N Unit D Ottawa ON K1Y 2H6	63.4	<u>11</u>
Beacon Lite Ltd.	131 Loretta Ave N Ottawa ON K1Y 2J7	65.4	<u>13</u>
ARC Industries	73 Breezehill Ave N Ottawa ON K1Y 2H6	69.5	<u>16</u>

Site	Address	Distance (m)	Map Key
A R C INDUSTRIES	73 BREEZEHILL AVE N OTTAWA ON K1Y 2H6	69.5	16
Arc Industries - Div. of OCAPDD	73 Breezehill Ave N Ottawa ON K1Y 2H6	69.5	16
Wake Cup Coffee Roasters	35 Laurel St Ottawa ON K1Y 4M4	73.3	17
Paper Sign Man	35B Laurel St Ottawa ON K1Y 4M4	73.3	17
Signs in 23 hours.com	35B Laurel St Ottawa ON K1Y 4M4	73.3	17
merge design, print & promo	35B Laurel St Ottawa ON K1Y 4M4	73.3	17
SPORTIVE SPORTSWEAR MFG INC.	155A LORETTA AVE N OTTAWA ON K1Y 2J7	121.4	34
SPORTIVE SPORTSWEAR MFG INC.	155 A LORETTA AVE N OTTAWA ON K1Y 2J7	121.4	34
Sportive Sportswear Manufacturers Inc.	155A Loretta Ave N Ottawa ON K1Y 2J7	121.4	34
VESUVIO IRON LOGIC CUSTOM	949 GLADSTONE AVE OTTAWA ON K1Y 3E5	131.0	40
VESUVIO IRON WORKS	949 GLADSTONE AVE OTTAWA ON K1Y 3E5	131.0	40
V Steel Works Ltd.	17 Larch St Ottawa ON K1R 6W4	136.5	43

<u>Site</u>	<u>Address</u>	<u>Distance (m)</u>	<u>Map Key</u>
B A BANKNOTE	975 GLADSTONE AVE OTTAWA ON K1Y 4W5	148.3	<u>45</u>
B.A. Banknote	975 Gladstone Ave Ottawa ON K1Y 4W5	148.3	<u>45</u>
B.A. Banknote Inc.	975 Gladstone Ave Ottawa ON K1Y 4W5	148.3	<u>45</u>
BA International Inc.	975 Gladstone Ave Ottawa ON K1Y 4W5	148.3	<u>45</u>
BA International Inc.	975 Gladstone Ave Ottawa ON K1Y 4W5	148.3	<u>45</u>
ROBERT TAPE LIMITED	989 SOMERSET ST W OTTAWA ON K1R 6R8	169.4	<u>58</u>
T & E FOOD PRODUCTS	158 SPRUCE ST OTTAWA ON K1R 6P2	178.8	<u>66</u>
TRADER MEDIA CORP.	950 GLADSTONE AVE OTTAWA ON K1Y 3E6	209.1	<u>86</u>
DAVID BERMAN TYPOGRAPHICS LTD.	950 GLADSTONE AVE OTTAWA ON K1Y 3E6	209.1	<u>86</u>
J.M. HILL & SON LTD.	935 SOMERSET ST W OTTAWA ON K1R 6R8	216.3	<u>93</u>
The Original Maple Bat Company	93 Bayswater Ave Unit A Ottawa ON K1Y 2G2	242.4	<u>116</u>

Site	Address	Distance (m)	Map Key
The Original Maple Bat Company	93 Bayswater Ave Ottawa ON K1Y 2G2	242.4	116
ESPRIT DE CORPS	1066 SOMERSET ST W SUITE 204 OTTAWA ON K1Y 4T3	243.8	121
Esprit de Corps Inc.	1066 Somerset St W Unit 204 Ottawa ON K1Y 4T3	243.8	121
Grafik Visuals	A-1066 Somerset St W Ottawa ON K1Y 4T3	243.8	121
L'ORA DI OTTAWA	203 LOUISA ST OTTAWA ON K1R 6Y9	250.3	124
L'Ora di Ottawa (1987) Ltd.	203 Louisa St Ottawa ON K1R 6Y9	250.3	124
INVITATIONS PLUS	193 PRESTON ST OTTAWA ON K1R 7P8	257.6	131
UNION ENGRAVING & PRINTING LTD	145 SPRUCE ST OTTAWA ON K1R 6P1	272.0	144
UNION ENGRAVING & PRINTING LTD	145 SPRUCE ST OTTAWA ON K1R 6P1	272.0	144
Oberon Press	145 Spruce St Suite 205 Ottawa ON K1R 6P1	272.0	144
Alexander Battery Corp.	145 Spruce St Ottawa ON K1R 6P1	272.0	144
Display Laminating	250 City Centre Ave Suite 128 Ottawa ON K1R 6K7	278.5	156

<u>Site</u>	<u>Address</u>	<u>Distance (m)</u>	<u>Map Key</u>
Artext Electronic Publishing	250 City Centre Ave Suite 140 Ottawa ON K1R 6K7	278.5	156
Ottawa Print Finishing	250 City Centre Ave Suite 226 Ottawa ON K1R 6K7	278.5	156
Marquardt Printing Ltd.	250 City Centre Ave Bay 240 Ottawa ON K1R 6K7	278.5	156
Quality Signs Ltd.	250 City Centre Ave Suite 128 Ottawa ON K1R 6K7	278.5	156
C.N. Embroidery Inc.	250 City Centre Ave Unit 100 Ottawa ON K1R 6K7	278.5	156
Cdn Parks & Wilderness Society	250 City Centre Ave Suite 506 Ottawa ON K1R 6K7	278.5	156
Christie Lites Ltd. - Ottawa	250 City Centre Ave Suite 102-104 Ottawa ON K1R 6K7	278.5	156
Cielo Print Inc.	250 City Centre Ave Unit 136 Ottawa ON K1R 6K7	278.5	156
MANSFIELD & RODNEY PRINTING	164 ELM ST OTTAWA ON K1R 6N5	296.9	173
Mansfield & Rodney Printing Ltd.	164 Elm St Ottawa ON K1R 6N5	296.9	173
UNION ENGRAVING	166 ELM ST OTTAWA ON K1R 6N5	299.7	176

<u>Site</u>	<u>Address</u>	<u>Distance (m)</u>	<u>Map Key</u>
UNION ENGRAVING & PRINTING LTD	166 Elm St Ottawa ON K1R 6N5	299.7	176
Union Engraving & Printing Ltd.	166 Elm St Ottawa ON K1R 6N5	299.7	176

SPL - Ontario Spills

A search of the SPL database, dated 1988-Aug 2020 has found that there are 28 SPL site(s) within approximately 0.30 kilometers of the project property.

<u>Site</u>	<u>Address</u>	<u>Distance (m)</u>	<u>Map Key</u>
UNKNOWN	933 GLADSTONE OTTAWA CITY ON K1A 0T4	0.0	1
Enbridge Gas Inc.	73 Breezehill Ave N. Ottawa ON	69.5	16
	145 Loretta Ave North Ottawa ON	84.3	19
Private Pickup Truck<UNOFFICIAL>	145 Loretta Avenue, North Ottawa ON K1Y 2J7	84.3	19
SHELL CANADA PRODUCTS LTD.	DEPT OF PUBLIC WORKS 1010 SUMMERSET TANK TRUCK (CARGO) OTTAWA CITY ON	108.0	25
OTTAWA HYDRO	99 BREEZE HILL AVENUE TRANSFORMER OTTAWA CITY ON	115.9	30
SNC-Lavalin Inc.	949 B Gladstone Ave, Ottawa ON	131.0	40
SNC- Lavalin Trillium Partner 1 Inc. and SNC- Lavalin Trillium Partner 2 Inc.	949-B Gladstone Avenue Ottawa ON	131.0	40

<u>Site</u>	<u>Address</u>	<u>Distance (m)</u>	<u>Map Key</u>
BA International Inc.	975 Gladstone Ave Ottawa ON K1Y 4W5	148.3	<u>45</u>
BA International Inc.	975 Gladstone Ave Ottawa ON K1Y 4W5	148.3	<u>45</u>
Drain-All Ltd.	975 Gladstone Ave Ottawa ON K1Y 4W5	148.3	<u>45</u>
349977 Ontario Ltd.	975 Gladstone Ave Ottawa ON K1Y 4W5	148.3	<u>45</u>
Canadian Bank Note Company, Limited	975 Gladstone Road Ottawa ON	179.0	<u>67</u>
	248 Preston Street Ottawa ON	195.3	<u>76</u>
	930 Somerset Street Ottawa ON	203.1	<u>80</u>
OTTAWA HYDRO	947 SOMMERSET ST WEST TRANSFORMER OTTAWA CITY ON	210.0	<u>87</u>
City of Ottawa	Breezehill Ave N between Laurel and Gladstone Ottawa ON	211.2	<u>88</u>
PRIVATE RESIDENCE	69 BAYSWATER AVE. FURNACE OIL TANK OTTAWA CITY ON K1Y 2E7	213.5	<u>91</u>
OLRT Constructors	1035 somerset street Ottawa ON	216.0	<u>92</u>

Site	Address	Distance (m)	Map Key
BROOKFIELD LEPAGE JOHNSON CONT	1 OAK STREET, OTTAWA PROPERTY MANAGEMENT CO. 120 PARKDALE AVE, SUITE 1401, OTTAWA OTTAWA CITY ON	222.1	99
Broadband Maintenance Inc. <UNOFFICIAL>	49 Bayswater Ave Ottawa ON K1Y 2E7	226.5	104
	Intersection of Balsam St and Preston St Ottawa ON	242.5	117
City of Ottawa	South East corner of Preston and Balsam 241 PRESTON STREET, OTTAWA<UNOFFICIAL> Ottawa ON K1R 7R3	271.3	143
KENT FUELS	175 LORETTA AVE. RMOC GARAGE TANK TRUCK (CARGO) OTTAWA CITY ON	275.6	149
Cascades Recovery Inc.	250 City Centre Ave. Ottawa ON	278.5	156
Enbridge Gas Distribution Inc.	166 Loretta Ave Ottawa ON	283.6	160
FORM ALL CONSTRUCTION	SOMERSET & BAYSWATER OTTAWA CITY ON	291.0	169
OC TRANSP	STORM SEWER AT SUMMERSET AND BAYWATER, FROM OC TRANSIT BUS. MOTOR VEHICLE (OPERATING FLUID) OTTAWA CITY ON	291.0	169

WWIS - Water Well Information System

A search of the WWIS database, dated Apr 30, 2021 has found that there are 57 WWIS site(s) within approximately 0.30 kilometers of the project property.

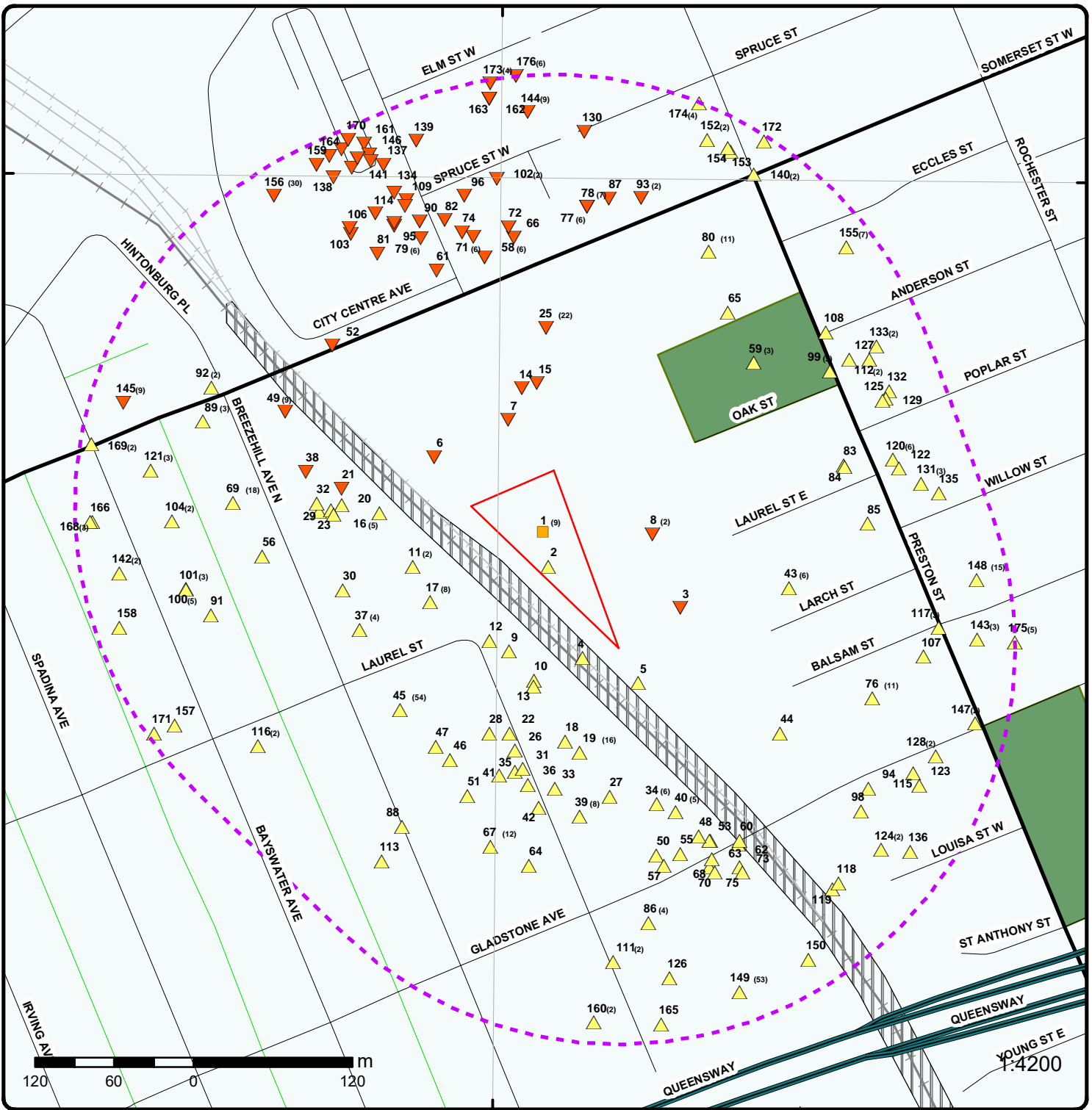
<u>Site</u>	<u>Address</u>	<u>Distance (m)</u>	<u>Map Key</u>
	O-TRAIN RAIL CORRIDOR Ottawa ON <i>Well ID: 7205660</i>	24.4	<u>4</u>
	lot 39 con 1 ON <i>Well ID: 7292789</i>	81.3	<u>18</u>
	73 Breezehill Ave N Ottawa ON <i>Well ID: 7333875</i>	98.0	<u>20</u>
	73 Breezehill Ave N Ottawa ON <i>Well ID: 7333913</i>	98.9	<u>21</u>
	975 GLADESTONE AVE OTTAWA ON <i>Well ID: 7245911</i>	103.7	<u>22</u>
	975 GLADSTONE AVE. OTTAWA ON <i>Well ID: 7245908</i>	110.2	<u>26</u>
	73 Breezehill Ave N Ottawa ON <i>Well ID: 7333911</i>	115.0	<u>29</u>
	975 GLADSTON AVE OTTAWA ON <i>Well ID: 7245907</i>	116.7	<u>31</u>
	23 Breezehill Ave N Ottawa ON <i>Well ID: 7333912</i>	117.0	<u>32</u>
	1010 SOMERSET ET W OTTAWA ON <i>Well ID: 1535405</i>	117.0	<u>33</u>
	975 GLADSTONE AVE Ottawa ON <i>Well ID: 7322627</i>	122.1	<u>35</u>
	975 GLADSTON AVE OTTAWA ON	124.1	<u>36</u>

<u>Site</u>	<u>Address</u>	<u>Distance (m)</u>	<u>Map Key</u>
	<i>Well ID: 7245909</i>		
	975 GLADSTONE AVE Ottawa ON	132.3	<u>41</u>
	<i>Well ID: 7322626</i>		
	975 GLADSTONE AVE. OTTAWA ON	134.8	<u>42</u>
	<i>Well ID: 7245910</i>		
	ON	149.7	<u>47</u>
	<i>Well ID: 7346904</i>		
	449 GLADSTONE AVE Ottawa ON	154.8	<u>48</u>
	<i>Well ID: 7188016</i>		
	1040 SOMERSET ST W OTTAWA ON	157.7	<u>49</u>
	<i>Well ID: 7184358</i>		
	175 LORETTA AVENUE NORTH Ottawa ON	159.0	<u>50</u>
	<i>Well ID: 7174653</i>		
	1175 LORETTA STREET NORTH Ottawa ON	160.8	<u>53</u>
	<i>Well ID: 7174651</i>		
	175 LORETTA STREET NORHT Ottawa ON	161.2	<u>54</u>
	<i>Well ID: 7174650</i>		
	175 LORETTA STREER NORTH Ottawa ON	162.2	<u>55</u>
	<i>Well ID: 7174652</i>		
	ON	162.4	<u>56</u>
	<i>Well ID: 7216640</i>		
	175 LORETTA AVE OTTAWA ON	171.8	<u>60</u>
	<i>Well ID: 7183732</i>		

<u>Site</u>	<u>Address</u>	<u>Distance (m)</u>	<u>Map Key</u>
	175 LORETTA ST Ottawa ON <i>Well ID: 7183729</i>	173.8	<u>62</u>
	175 LORETTA RD OTTAWA ON <i>Well ID: 7183728</i>	174.3	<u>63</u>
	175 LORETTA ST OTTAWA ON <i>Well ID: 7183730</i>	179.1	<u>68</u>
	175 LORETTA ST OTTAWA ON <i>Well ID: 7183731</i>	184.3	<u>70</u>
	175 Loretta St Ottawa ON <i>Well ID: 7337497</i>	189.1	<u>73</u>
	ON <i>Well ID: 7231311</i>	193.1	<u>74</u>
	175 LORETTA ST ON <i>Well ID: 7337498</i>	193.5	<u>75</u>
	250 CITY CENTRE AVE. Ottawa ON <i>Well ID: 7121083</i>	203.7	<u>81</u>
	ON <i>Well ID: 7359833</i>	206.3	<u>82</u>
	270 CITY CENTER AVE. Ottawa ON <i>Well ID: 7173325</i>	213.0	<u>90</u>
	270 CITY CENTER AVE. Ottawa ON <i>Well ID: 7173323</i>	217.8	<u>95</u>
	270 CITY CENTER AVE. Ottawa ON	219.6	<u>97</u>

<u>Site</u>	<u>Address</u>	<u>Distance (m)</u>	<u>Map Key</u>
	<i>Well ID:</i> 7173324		
	270 CITY CENTRE ST OTTAWA ON	225.4	103
	<i>Well ID:</i> 7192919		
	270 CITY CENTRE OTTAWA ON	228.4	105
	<i>Well ID:</i> 7192921		
	270 CITY CENTRE OTTAWA ON	229.5	106
	<i>Well ID:</i> 7192920		
	OTTAWA ON	230.6	107
	<i>Well ID:</i> 1535493		
	270 CITY CENTRE AVE OTTAWA ON	231.7	109
	<i>Well ID:</i> 7192922		
	ON	240.7	114
	<i>Well ID:</i> 7357891		
	916 GLADSTONE AVE. lot 39 con 1 OTTAWA ON	249.8	123
	<i>Well ID:</i> 1536292		
	175 LORETTA AVE. NORTH OTTAWA ON	252.4	126
	<i>Well ID:</i> 1536545		
	173-177 PRESTON ST Ottawa ON	253.1	127
	<i>Well ID:</i> 7230092		
	ON	257.3	130
	<i>Well ID:</i> 1514863		
	173-177 PRESTON ST Ottawa ON	258.9	132
	<i>Well ID:</i> 7230093		

<u>Site</u>	<u>Address</u>	<u>Distance (m)</u>	<u>Map Key</u>
	250 CITY CENTRE AVE Ottawa ON <i>Well ID: 7202059</i>	269.9	137
	250 CITY CENTRE AVE Ottawa ON <i>Well ID: 7202037</i>	270.0	138
	250 CITY CENTRE AVE Ottawa ON <i>Well ID: 7202057</i>	270.9	141
	250 CITY CENTRE AVE Ottawa ON <i>Well ID: 7202058</i>	274.9	146
	175 Loretta Road North Ottawa ON <i>Well ID: 7338528</i>	275.7	150
	250 CITY CENTER AVE Ottawa ON <i>Well ID: 7202055</i>	275.7	151
	250 CITY CENTRE AVE Ottawa ON <i>Well ID: 7202054</i>	283.8	161
	ON <i>Well ID: 1508959</i>	285.4	162
	ON <i>Well ID: 1508421</i>	286.3	165
	250 CITY CENTRE AVE Ottawa ON <i>Well ID: 7202056</i>	286.9	167
	250 CITY CENTRE AVE Ottawa ON <i>Well ID: 7202053</i>	291.4	170



Map: 0.3 Kilometer Radius

Order Number: 21082400094

Address: 933 Gladstone Ave, Ottawa, ON

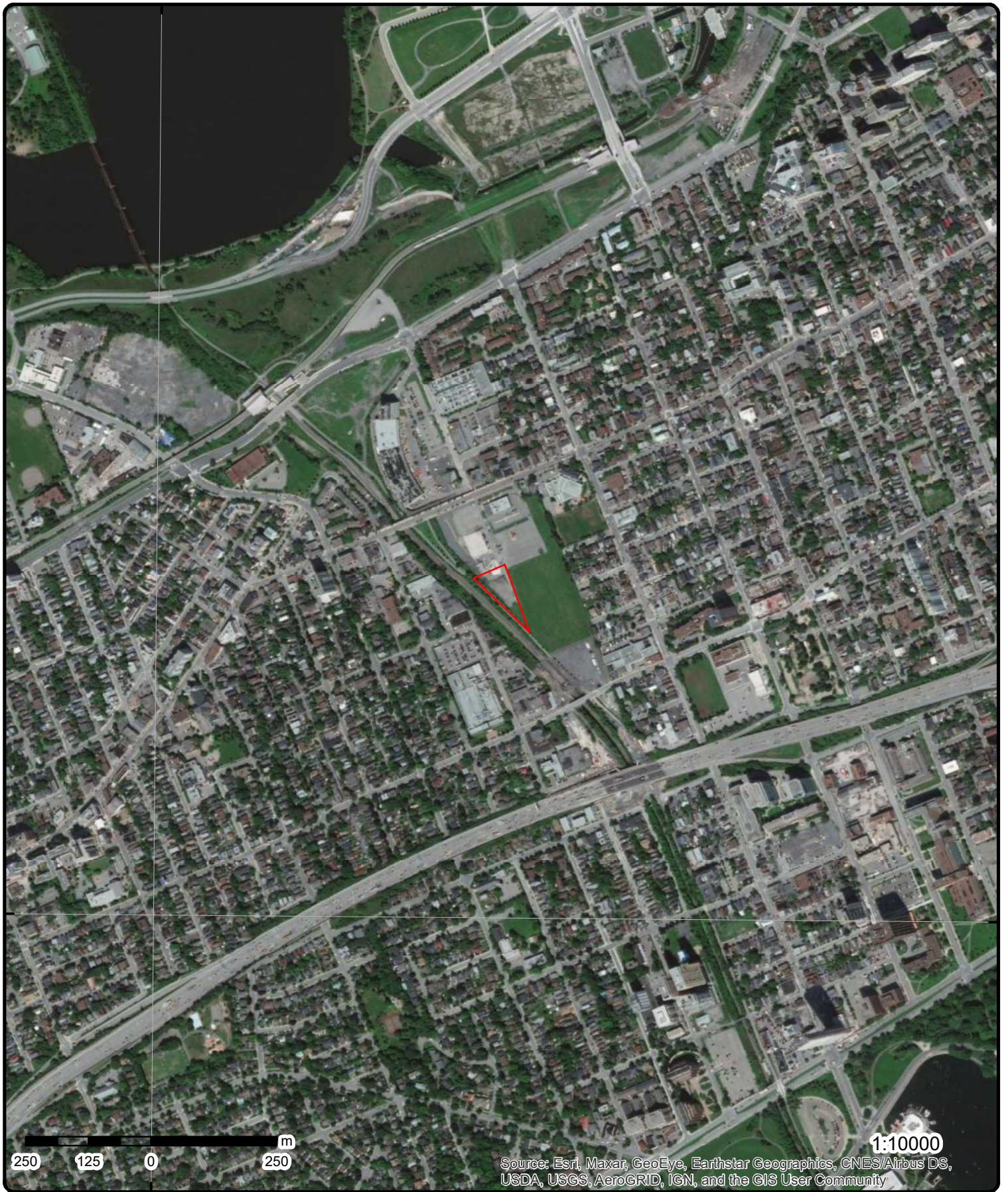


Project Property	Expressway	Industrial and Resource - Regions	National Park
Buffer Outline	Principal Highway	Main Line	Provincial or Territorial Park
ErIS Sites with Higher Elevation	Secondary Highway	Sidetrack	Other Park
ErIS Sites with Same Elevation	Major Road	Transit Line	Golf Course or Driving Range
ErIS Sites with Lower Elevation	Local road	Abandoned Line	Park or Sports Field
ErIS Sites with Unknown Elevation	Trail	Proposed Road	Other Recreation Area
	Ferry Route/Ice Road		

75°43'30"W

45°24'N

45°24'N



Aerial Year: 2020

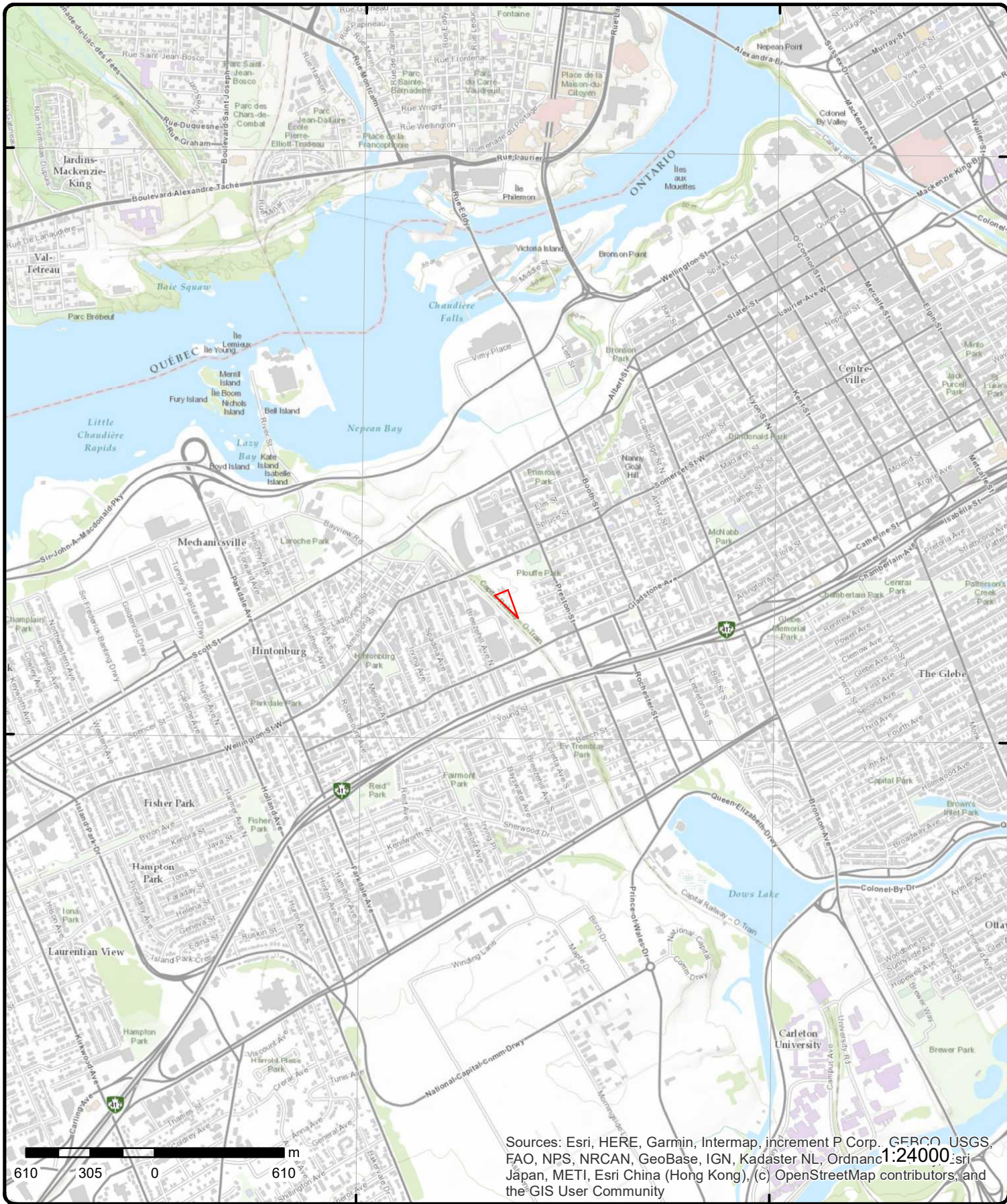
Order Number: 21082400094

Address: 933 Gladstone Ave, Ottawa, ON



Source: ESRI World Imagery

© ERIS Information Limited Partnership



Sources: Esri, HERE, Garmin, Intermap, increment P Corp., GEBCO, USGS, FAO, NPS, NRCAN, GeoBase, IGN, Kadaster NL, Ordnance Survey, Esri Japan, METI, Esri China (Hong Kong), (c) OpenStreetMap contributors, and the GIS User Community

Topographic Map

Address: 933 Gladstone Ave, ON

Source: ESRI World Topographic Map

Order Number: 2108240094



© ERIS Information Limited Partnership

Detail Report

Map Key	Number of Records	Direction/ Distance (m)	Elev/Diff (m)	Site	DB
<p>1</p> <p>Ref No: 231625 Site No: Incident Dt: 7/11/2002 Year: Incident Cause: PIPE/HOSE LEAK Incident Event: Contaminant Code: Contaminant Name: Contaminant Limit 1: Contam Limit Freq 1: Contaminant UN No 1: Environment Impact: POSSIBLE Nature of Impact: Water course or lake Receiving Medium: LAND, WATER Receiving Env: MOE Response: Dt MOE Arvl on Scn: MOE Reported Dt: 7/11/2002 Dt Document Closed: Incident Reason: EQUIPMENT FAILURE Site Name: Site County/District: Site Geo Ref Meth: Incident Summary: TOW TRUCK:8L HYDRAULIC OIL TO GRD AND STORM SEW-ER, CLEANING Contaminant Qty:</p>	<p>1 of 9</p>	<p>NW/0.0</p>	<p>62.9 / 0.00</p>	<p>UNKNOWN 933 GLADSTONE OTTAWA CITY ON K1A 0T4</p> <p>Discharger Report: Material Group: Health/Env Conseq: Client Type: Sector Type: Agency Involved: Nearest Watercourse: Site Address: Site District Office: Site Postal Code: Site Region:</p> <p>Site Municipality: 20107 Site Lot: Site Conc: Northing: Easting: Site Geo Ref Accu: Site Map Datum: SAC Action Class: Source Type:</p>	<p>SPL</p>
<p>1</p> <p>Generator No: ON0144774 Status: Approval Years: 90 Contam. Facility: MHSW Facility: SIC Code: 8159 SIC Description: OTHER GEN. ADMIN.</p> <p>Detail(s)</p> <p>Waste Class: 221 Waste Class Desc: LIGHT FUELS</p> <p>Waste Class: 252 Waste Class Desc: WASTE OILS & LUBRICANTS</p>	<p>2 of 9</p>	<p>NW/0.0</p>	<p>62.9 / 0.00</p>	<p>GVT. OF CAN.- PUBLIC WORKS CANADA CHP PLOUFFE PARK 933 GLADSTONE AVE. C/O PLACE DU PORTAGE PHASE IV LEVEL II OTTAWA ON K1A 0T4</p> <p>PO Box No: Country: Choice of Contact: Co Admin: Phone No Admin:</p>	<p>GEN</p>

Map Key	Number of Records	Direction/ Distance (m)	Elev/Diff (m)	Site	DB
<u>1</u>	3 of 9	NW/0.0	62.9 / 0.00	GVT. OF CAN.- PUBLIC WORKS CANADA 18-375 CHP PLOUFFE PARK 933 GLADSTONE AVE. C/O PLACE DU PORTAGE PHASE IV LEVEL II HULL OTTAWA ON K1A 0T4	GEN
Generator No:	ON0144774			PO Box No:	
Status:				Country:	
Approval Years:	92,93,94			Choice of Contact:	
Contam. Facility:				Co Admin:	
MHSW Facility:				Phone No Admin:	
SIC Code:	8159				
SIC Description:	OTHER GEN. ADMIN.				
<u>Detail(s)</u>					
Waste Class:	252				
Waste Class Desc:	WASTE OILS & LUBRICANTS				
Waste Class:	221				
Waste Class Desc:	LIGHT FUELS				
<u>1</u>	4 of 9	NW/0.0	62.9 / 0.00	GVT. OF CAN.- PUBLIC WORKS CANADA 18-375 CHP PLOUFFE PARK 933 GLADSTONE AVE. C/O PLACE DU PORTAGE PHASE IV LEVEL II ON K1A 0T4	GEN
Generator No:	ON0144774			PO Box No:	
Status:				Country:	
Approval Years:	95,96,97			Choice of Contact:	
Contam. Facility:				Co Admin:	
MHSW Facility:				Phone No Admin:	
SIC Code:	8159				
SIC Description:	OTHER GEN. ADMIN.				
<u>Detail(s)</u>					
Waste Class:	221				
Waste Class Desc:	LIGHT FUELS				
Waste Class:	252				
Waste Class Desc:	WASTE OILS & LUBRICANTS				
<u>1</u>	5 of 9	NW/0.0	62.9 / 0.00	DSS CAPITAL REGION SUPPLY CENTRE 933 GLADSTONE AVENUE OTTAWA ON K1A 0T4	GEN
Generator No:	ON0989500			PO Box No:	
Status:				Country:	
Approval Years:	88,89,90			Choice of Contact:	
Contam. Facility:				Co Admin:	
MHSW Facility:				Phone No Admin:	
SIC Code:	8159				
SIC Description:	OTHER GEN. ADMIN.				
<u>Detail(s)</u>					
Waste Class:	252				
Waste Class Desc:	WASTE OILS & LUBRICANTS				
Waste Class:	213				
Waste Class Desc:	PETROLEUM DISTILLATES				

Map Key	Number of Records	Direction/ Distance (m)	Elev/Diff (m)	Site	DB
<u>1</u>	6 of 9	NW/0.0	62.9 / 0.00	PUBLIC WORKS AND GOVT SERVICES CANADA CAPITAL REGION SUPPLY CENTRE (CRSC) 933 GLADSTONE AVENUE OTTAWA ON K1A 0T4	GEN
Generator No:	ON0989500			PO Box No:	
Status:				Country:	
Approval Years:	92,93,95,96,97,98,99,00,01			Choice of Contact:	
Contam. Facility:				Co Admin:	
MHSW Facility:				Phone No Admin:	
SIC Code:	8159				
SIC Description:	OTHER GEN. ADMIN.				
<u>Detail(s)</u>					
Waste Class:	148				
Waste Class Desc:	INORGANIC LABORATORY CHEMICALS				
Waste Class:	213				
Waste Class Desc:	PETROLEUM DISTILLATES				
Waste Class:	252				
Waste Class Desc:	WASTE OILS & LUBRICANTS				
Waste Class:	261				
Waste Class Desc:	PHARMACEUTICALS				
Waste Class:	263				
Waste Class Desc:	ORGANIC LABORATORY CHEMICALS				
<u>1</u>	7 of 9	NW/0.0	62.9 / 0.00	DSS CAPITAL REGION SUPPLY CENTRE 13-297 933 GLADSTONE AVENUE OTTAWA ON K1A 0T4	GEN
Generator No:	ON0989500			PO Box No:	
Status:				Country:	
Approval Years:	94			Choice of Contact:	
Contam. Facility:				Co Admin:	
MHSW Facility:				Phone No Admin:	
SIC Code:	8159				
SIC Description:	OTHER GEN. ADMIN.				
<u>Detail(s)</u>					
Waste Class:	213				
Waste Class Desc:	PETROLEUM DISTILLATES				
Waste Class:	252				
Waste Class Desc:	WASTE OILS & LUBRICANTS				
<u>1</u>	8 of 9	NW/0.0	62.9 / 0.00	933 Gladstone Ave Ottawa ON K1A0T4	EHS
Order No:	20160822162			Nearest Intersection:	
Status:	C			Municipality:	Ottawa
Report Type:	Custom Report			Client Prov/State:	ON
Report Date:	23-SEP-16			Search Radius (km):	.25
Date Received:	22-AUG-16			X:	-75.714916
Previous Site Name:				Y:	45.405543

Map Key	Number of Records	Direction/ Distance (m)	Elev/Diff (m)	Site	DB
Lot/Building Size: ~7ha					
Additional Info Ordered: City Directory					

1	9 of 9	NW/0.0	62.9 / 0.00	OTTAWA COMMUNITY HOUSING CORPORATION 933 GLADSTONE AVENUE, OTTAWA, ON K1A 0T4 Ottawa ON	RSC
RSC ID: 226204		Cert Date:			
RA No:		Cert Prop Use No:			
RSC Type: Phase 1 and 2 RSC		Intended Prop Use: Residential			
Curr Property Use: Industrial		Qual Person Name: ERIC WILSON			
Ministry District: Ottawa District Office		Stratified (Y/N):			
Filing Date: 2019/11/29		Audit (Y/N):			
Date Ack:		Entire Leg Prop. (Y/N):			
Date Returned:		Accuracy Estimate:			
Restoration Type:		Telephone:			
Soil Type:		Fax:			
Criteria:		Email:			
CPU Issued Sect 1686:					
Asmt Roll No: 061406350116102-0000					
Prop ID No (PIN): 04107-0288 (LT)					
Property Municipal Address: 933 GLADSTONE AVENUE, OTTAWA, ON K1A 0T4					
Mailing Address:					
Latitude & Latitidue:					
UTM Coordinates:					
Consultant:					
Legal Desc:					
Measurement Method:					
Applicable Standards:					
RSC PDF:		https://www.lrcsde.lrc.gov.on.ca/BFISWebPublic/pub/viewDocument.action?attachmentId=119556&fileName=BROWNFIELDS-E.pdf			

Document(s) Detail

Document Heading:	Supporting Documents
Document Name:	933 Gladstone-APEC_Table.pdf
Document Type:	Area(s) of Potential Environmental Concern
Document Link:	https://www.lrcsde.lrc.gov.on.ca/BFISWebPublic/pub/viewDocument.action?attachmentId=119552&fileName=933+Gladstone-APEC_Table.pdf
Document Heading:	Supporting Documents
Document Name:	933 Gladstone - Owner Cert Status.pdf
Document Type:	Certificate of Status
Document Link:	https://www.lrcsde.lrc.gov.on.ca/BFISWebPublic/pub/viewDocument.action?attachmentId=119554&fileName=933+Gladstone+-+Owner+Cert+Status.pdf
Document Heading:	Supporting Documents
Document Name:	933 Gladstone - Survey.pdf
Document Type:	A Current plan of Survey
Document Link:	https://www.lrcsde.lrc.gov.on.ca/BFISWebPublic/pub/viewDocument.action?attachmentId=119561&fileName=933+Gladstone+-+Survey.pdf
Document Heading:	Supporting Documents
Document Name:	933 Gladstone Lawyer letter.pdf
Document Type:	Lawyer's letter consisting of a legal description of the property
Document Link:	https://www.lrcsde.lrc.gov.on.ca/BFISWebPublic/pub/viewDocument.action?attachmentId=119558&fileName=933+Gladstone+Lawyer+letter.pdf
Document Heading:	Supporting Documents
Document Name:	933 Gladstone-Current_and_Past_Use_Table.pdf

Map Key	Number of Records	Direction/ Distance (m)	Elev/Diff (m)	Site	DB
Document Type:		Table of Current and Past Property Use			
Document Link:		https://www.lrcsde.lrc.gov.on.ca/BFISWebPublic/pub/viewDocument.action?attachmentId=119560&fileName=933+Gladstone-Current_and_Past_Use_Table.pdf			
Document Heading:		Supporting Documents			
Document Name:		933 Gladstone - Deed.pdf			
Document Type:		Copy of any deed(s), transfer(s) or other document(s)			
Document Link:		https://www.lrcsde.lrc.gov.on.ca/BFISWebPublic/pub/viewDocument.action?attachmentId=119553&fileName=933+Gladstone+-+Deed.pdf			
Document Heading:		Supporting Documents			
Document Name:		933 Gladstone - CSM.pdf			
Document Type:		Phase 2 Conceptual Site Model			
Document Link:		https://www.lrcsde.lrc.gov.on.ca/BFISWebPublic/pub/viewDocument.action?attachmentId=119559&fileName=933+Gladstone+-+CSM.pdf			

<u>2</u>	1 of 1	S/0.0	63.3 / 0.39	ON	BORE
Borehole ID:	847983			Inclin FLG:	No
OGF ID:	215589640			SP Status:	Initial Entry
Status:	Decommissioned			Surv Elev:	No
Type:	Borehole			Piezometer:	No
Use:	Geotechnical/Geological Investigation			Primary Name:	
Completion Date:	12-NOV-1962			Municipality:	
Static Water Level:				Lot:	LOT 38
Primary Water Use:				Township:	NEPEAN
Sec. Water Use:				Latitude DD:	45.405686
Total Depth m:	8.5			Longitude DD:	-75.716165
Depth Ref:	Ground Surface			UTM Zone:	18
Depth Elev:				Easting:	443955
Drill Method:	Diamond Drill			Northing:	5028268
Orig Ground Elev m:	61.3			Location Accuracy:	
Elev Reliabil Note:				Accuracy:	Within 50 metres
DEM Ground Elev m:	58.5				
Concession:	CON 1 ON OTTAWA RIVER				
Location D:					
Survey D:					
Comments:					

Borehole Geology Stratum

Geology Stratum ID:	6559474	Mat Consistency:	
Top Depth:	.2	Material Moisture:	
Bottom Depth:	.8	Material Texture:	
Material Color:		Non Geo Mat Type:	
Material 1:	Fill	Geologic Formation:	
Material 2:	Sand	Geologic Group:	
Material 3:	Silt	Geologic Period:	
Material 4:		Depositional Gen:	
Gsc Material Description:			
Stratum Description:	FILL (SILTY SAND) **Note: Many records provided by the department have a truncated [Stratum Description] field.		

Geology Stratum ID:	6559475	Mat Consistency:	
Top Depth:	.8	Material Moisture:	
Bottom Depth:	2.3	Material Texture:	
Material Color:	Grey	Non Geo Mat Type:	
Material 1:	Clay	Geologic Formation:	
Material 2:	Gravel	Geologic Group:	
Material 3:		Geologic Period:	
Material 4:		Depositional Gen:	
Gsc Material Description:			
Stratum Description:	GREY CLAY, SOME GRAVEL **Note: Many records provided by the department have a truncated [Stratum Description] field.		

Map Key	Number of Records	Direction/ Distance (m)	Elev/Diff (m)	Site	DB
Geology Stratum ID: 6559476 Top Depth: 2.3 Bottom Depth: 6.9 Material Color: Grey Material 1: Clay Material 2: Material 3: Material 4: Gsc Material Description: Stratum Description:				Mat Consistency: Soft Material Moisture: Material Texture: Non Geo Mat Type: Geologic Formation: Geologic Group: Geologic Period: Depositional Gen:	
SOFT, GREY CLAY **Note: Many records provided by the department have a truncated [Stratum Description] field.					
Geology Stratum ID: 6559477 Top Depth: 6.9 Bottom Depth: 8.5 Material Color: Material 1: Bedrock Material 2: Shale Material 3: Material 4: Gsc Material Description: Stratum Description:				Mat Consistency: Material Moisture: Material Texture: Non Geo Mat Type: Geologic Formation: Geologic Group: Geologic Period: Depositional Gen:	
SHALE BEDROCK **Note: Many records provided by the department have a truncated [Stratum Description] field.					
Geology Stratum ID: 6559473 Top Depth: 0 Bottom Depth: .2 Material Color: Material 1: Asphalt Material 2: Material 3: Material 4: Gsc Material Description: Stratum Description:				Mat Consistency: Material Moisture: Material Texture: Non Geo Mat Type: Asphalt Geologic Formation: Geologic Group: Geologic Period: Depositional Gen:	
ASPHALT **Note: Many records provided by the department have a truncated [Stratum Description] field.					
<u>3</u>	1 of 1	ESE/54.2	62.9 / -0.06	933 Gladstone Ave Ottawa ON K1A0T4	EHS
Order No: 20150303037 Status: C Report Type: Custom Report Report Date: 06-MAR-15 Date Received: 03-MAR-15 Previous Site Name: Lot/Building Size: Additional Info Ordered:				Nearest Intersection: Municipality: Client Prov/State: ON Search Radius (km): .25 X: -75.714882 Y: 45.405412	
Topographic Maps					
<u>4</u>	1 of 1	SSE/24.4	63.8 / 0.91	O-TRAIN RAIL CORRIDOR Ottawa ON	WWIS
Well ID: 7205660 Construction Date: Primary Water Use: Sec. Water Use: Final Well Status: Abandoned-Other Water Type: Casing Material: Audit No: Z096874 Tag: A111219 Construction Method: Elevation (m): Elevation Reliability: Depth to Bedrock: Well Depth:				Data Entry Status: Data Src: Date Received: 7/31/2013 Selected Flag: True Abandonment Rec: Yes Contractor: 6894 Form Version: 7 Owner: Street Name: O-TRAIN RAIL CORRIDOR County: OTTAWA Municipality: NEPEAN TOWNSHIP Site Info: Lot: Concession:	

Map Key	Number of Records	Direction/ Distance (m)	Elev/Diff (m)	Site	DB
Overburden/Bedrock: Pump Rate: Static Water Level: Flowing (Y/N): Flow Rate: Clear/Cloudy: PDF URL (Map):				Concession Name: Easting NAD83: Northing NAD83: Zone: UTM Reliability:	
<u>Additional Detail(s) (Map)</u>					
Well Completed Date: Year Completed: Depth (m): Latitude: 45.4050669596233 Longitude: -75.7158249524009 Path:					
<u>Bore Hole Information</u>					
Bore Hole ID:		1004479434	Elevation:		57.220458
DP2BR:			Elevrc:		
Spatial Status:			Zone:		18
Code OB:			East83:		443981.00
Code OB Desc:			North83:		5028199.00
Open Hole:			Org CS:		UTM83
Cluster Kind:			UTMRC:		4
Date Completed:			UTMRC Desc:		margin of error : 30 m - 100 m
Remarks:			Location Method:		wwr
Elevrc Desc:					
Location Source Date:					
Improvement Location Source:					
Improvement Location Method:					
Source Revision Comment:					
Supplier Comment:					
<u>Method of Construction & Well Use</u>					
Method Construction ID:		1004980781			
Method Construction Code:					
Method Construction:					
Other Method Construction:					
<u>Pipe Information</u>					
Pipe ID:		1004980775			
Casing No:		0			
Comment:					
Alt Name:					
<u>Construction Record - Casing</u>					
Casing ID:		1004980779			
Layer:					
Material:					
Open Hole or Material:					
Depth From:					
Depth To:					
Casing Diameter:					
Casing Diameter UOM:		cm			
Casing Depth UOM:		m			

Map Key	Number of Records	Direction/ Distance (m)	Elev/Diff (m)	Site	DB
---------	-------------------	----------------------------	------------------	------	----

Construction Record - Screen

Screen ID: 1004980780
 Layer:
 Slot:
 Screen Top Depth:
 Screen End Depth:
 Screen Material:
 Screen Depth UOM: m
 Screen Diameter UOM: cm
 Screen Diameter:

Water Details

Water ID: 1004980778
 Layer:
 Kind Code:
 Kind:
 Water Found Depth:
 Water Found Depth UOM: m

Hole Diameter

Hole ID: 1004980777
 Diameter:
 Depth From:
 Depth To:
 Hole Depth UOM: m
 Hole Diameter UOM: cm

5 1 of 1 SE/30.2 64.3 / 1.39 ON BORE

Borehole ID: 847977
 OGF ID: 215589634
 Status: Decommissioned
 Type: Borehole
 Use: Geotechnical/Geological Investigation
 Completion Date: 05-DEC-1962
 Static Water Level:
 Primary Water Use:
 Sec. Water Use:
 Total Depth m: 3.2
 Depth Ref: Ground Surface
 Depth Elev:
 Drill Method: Diamond Drill
 Orig Ground Elev m: 59.9
 Elev Reliabil Note:
 DEM Ground Elev m: 57.3
 Concession: CON 1 ON OTTAWA RIVER
 Location D:
 Survey D:
 Comments:

Inclin FLG: No
 SP Status: Initial Entry
 Surv Elev: No
 Piezometer: No
 Primary Name:
 Municipality:
 Lot: LOT 38
 Township: NEPEAN
 Latitude DD: 45.404899
 Longitude DD: -75.715286
 UTM Zone: 18
 Easting: 444023
 Northing: 5028180
 Location Accuracy:
 Accuracy: Within 50 metres

Borehole Geology Stratum

Geology Stratum ID: 6559452
 Top Depth: 0
 Bottom Depth: 1.8
 Material Color: Grey-Brown
 Material 1: Silt
 Mat Consistency:
 Material Moisture:
 Material Texture:
 Non Geo Mat Type:
 Geologic Formation:

Map Key	Number of Records	Direction/ Distance (m)	Elev/Diff (m)	Site	DB
Material 2:	Clay			Geologic Group:	
Material 3:	Gravel			Geologic Period:	
Material 4:	Fill			Depositional Gen:	
Gsc Material Description:					
Stratum Description:	GREY-BROWN CLAYEY SILT AND GRAVEL FILL **Note: Many records provided by the department have a truncated [Stratum Description] field.				
Geology Stratum ID:	6559453			Mat Consistency:	
Top Depth:	1.8			Material Moisture:	
Bottom Depth:	3.2			Material Texture:	
Material Color:	Grey			Non Geo Mat Type:	
Material 1:	Till			Geologic Formation:	
Material 2:	clay silt			Geologic Group:	
Material 3:	Fine Sand			Geologic Period:	
Material 4:	Gravel			Depositional Gen:	glacial
Gsc Material Description:					
Stratum Description:	GREY, CLAYEY SILT, FINE SAND, GRAVEL (GLACIAL TILL) **Note: Many records provided by the department have a truncated [Stratum Description] field.				

<u>6</u>	1 of 1	WNW/46.6	62.6 / -0.37	ON	BORE
Borehole ID:	847982			Inclin FLG:	No
OGF ID:	215589639			SP Status:	Initial Entry
Status:	Decommissioned			Surv Elev:	No
Type:	Borehole			Piezometer:	No
Use:	Geotechnical/Geological Investigation			Primary Name:	
Completion Date:	13-NOV-1962			Municipality:	
Static Water Level:				Lot:	LOT 38
Primary Water Use:				Township:	NEPEAN
Sec. Water Use:				Latitude DD:	45.406426
Total Depth m:	10.4			Longitude DD:	-75.717273
Depth Ref:	Ground Surface			UTM Zone:	18
Depth Elev:				Easting:	443869
Drill Method:	Diamond Drill			Northing:	5028351
Orig Ground Elev m:	60.7			Location Accuracy:	
Elev Reliabil Note:				Accuracy:	Within 50 metres
DEM Ground Elev m:	59				
Concession:	CON 1 ON OTTAWA RIVER				
Location D:					
Survey D:					
Comments:					

Borehole Geology Stratum

Geology Stratum ID:	6559468			Mat Consistency:	
Top Depth:	0			Material Moisture:	
Bottom Depth:	.3			Material Texture:	
Material Color:				Non Geo Mat Type:	
Material 1:	Topsoil			Geologic Formation:	
Material 2:				Geologic Group:	
Material 3:				Geologic Period:	
Material 4:				Depositional Gen:	
Gsc Material Description:					
Stratum Description:	TOPSOIL **Note: Many records provided by the department have a truncated [Stratum Description] field.				
Geology Stratum ID:	6559470			Mat Consistency:	Soft
Top Depth:	3.2			Material Moisture:	
Bottom Depth:	5.9			Material Texture:	
Material Color:	Grey			Non Geo Mat Type:	
Material 1:	Clay			Geologic Formation:	
Material 2:	Silt			Geologic Group:	
Material 3:				Geologic Period:	
Material 4:				Depositional Gen:	

Map Key	Number of Records	Direction/ Distance (m)	Elev/Diff (m)	Site	DB
Gsc Material Description:					
Stratum Description:		SOFT, GREY CLAY, TRACE OF SILT **Note: Many records provided by the department have a truncated [Stratum Description] field.			
Geology Stratum ID:	6559472			Mat Consistency:	
Top Depth:	9.1			Material Moisture:	
Bottom Depth:	10.4			Material Texture:	
Material Color:				Non Geo Mat Type:	
Material 1:	Bedrock			Geologic Formation:	
Material 2:				Geologic Group:	
Material 3:				Geologic Period:	
Material 4:				Depositional Gen:	
Gsc Material Description:					
Stratum Description:		BEDROCK **Note: Many records provided by the department have a truncated [Stratum Description] field.			
Geology Stratum ID:	6559471			Mat Consistency:	
Top Depth:	5.9			Material Moisture:	
Bottom Depth:	9.1			Material Texture:	
Material Color:				Non Geo Mat Type:	
Material 1:	Till			Geologic Formation:	
Material 2:	Sand			Geologic Group:	
Material 3:	Clay			Geologic Period:	
Material 4:	Silt			Depositional Gen:	
Gsc Material Description:					
Stratum Description:		CLAYEY, SILTY SAND AND GRAVEL (TILL) **Note: Many records provided by the department have a truncated [Stratum Description] field.			
Geology Stratum ID:	6559469			Mat Consistency:	Firm
Top Depth:	.3			Material Moisture:	
Bottom Depth:	3.2			Material Texture:	
Material Color:	Brown-Grey			Non Geo Mat Type:	
Material 1:	Clay			Geologic Formation:	
Material 2:	Silt			Geologic Group:	
Material 3:	Sand			Geologic Period:	
Material 4:				Depositional Gen:	
Gsc Material Description:					
Stratum Description:		FIRM, BROWNISH-GREY, SILTY, SANDY CLAY **Note: Many records provided by the department have a truncated [Stratum Description] field.			

<u>7</u>	1 of 1	NNW/48.8	61.2 / -1.76	ON	BORE
Borehole ID:	847976			Inclin FLG:	No
OGF ID:	215589633			SP Status:	Initial Entry
Status:	Decommissioned			Surv Elev:	No
Type:	Borehole			Piezometer:	No
Use:	Geotechnical/Geological Investigation			Primary Name:	
Completion Date:	04-DEC-1962			Municipality:	
Static Water Level:				Lot:	LOT 38
Primary Water Use:				Township:	NEPEAN
Sec. Water Use:				Latitude DD:	45.406683
Total Depth m:	7			Longitude DD:	-75.716561
Depth Ref:	Ground Surface			UTM Zone:	18
Depth Elev:				Easting:	443925
Drill Method:	Diamond Drill			Northing:	5028379
Orig Ground Elev m:	60.3			Location Accuracy:	
Elev Reliabil Note:				Accuracy:	Within 50 metres
DEM Ground Elev m:	61				
Concession:	CON 1 ON OTTAWA RIVER				
Location D:					
Survey D:					
Comments:					

Borehole Geology Stratum

Map Key	Number of Records	Direction/ Distance (m)	Elev/Diff (m)	Site	DB
	Geology Stratum ID: 6559449 Top Depth: 1.1 Bottom Depth: 4.9 Material Color: Brown Material 1: Silt Material 2: Clay Material 3: Material 4: Gsc Material Description: Stratum Description:			Mat Consistency: Stiff Material Moisture: Material Texture: Non Geo Mat Type: Geologic Formation: Geologic Group: Geologic Period: Depositional Gen:	
		BROWN, STIFF, CLAYEY SILT CHANGING TO STIFF TO SOFT GREY, SILTY CLAY **Note: Many records provided by the department have a truncated [Stratum Description] field.			
	Geology Stratum ID: 6559447 Top Depth: 0 Bottom Depth: .1 Material Color: Material 1: Asphalt Material 2: Material 3: Material 4: Gsc Material Description: Stratum Description:			Mat Consistency: Material Moisture: Material Texture: Non Geo Mat Type: Asphalt Geologic Formation: Geologic Group: Geologic Period: Depositional Gen:	
		ASPHALT **Note: Many records provided by the department have a truncated [Stratum Description] field.			
	Geology Stratum ID: 6559448 Top Depth: .1 Bottom Depth: 1.1 Material Color: Material 1: Fill Material 2: Granite Material 3: Sand Material 4: Gsc Material Description: Stratum Description:			Mat Consistency: Material Moisture: Material Texture: Non Geo Mat Type: Geologic Formation: Geologic Group: Geologic Period: Depositional Gen:	
		FILL (GRAVEL AND SAND) **Note: Many records provided by the department have a truncated [Stratum Description] field.			
	Geology Stratum ID: 6559450 Top Depth: 4.9 Bottom Depth: 5.9 Material Color: Material 1: Gravel Material 2: Material 3: Material 4: Gsc Material Description: Stratum Description:			Mat Consistency: Material Moisture: Material Texture: Non Geo Mat Type: Geologic Formation: Geologic Group: Geologic Period: Depositional Gen:	
		2in. GRAVEL LAYER **Note: Many records provided by the department have a truncated [Stratum Description] field.			
	Geology Stratum ID: 6559451 Top Depth: 5.9 Bottom Depth: 7 Material Color: Material 1: Till Material 2: Fine Sand Material 3: Silt Material 4: Gravel Gsc Material Description: Stratum Description:			Mat Consistency: Dense Material Moisture: Material Texture: Non Geo Mat Type: Geologic Formation: Geologic Group: Geologic Period: Depositional Gen: glacial	
		DENSE, SILTY, FINE SAND, GRAVEL (GLACIAL TILL) **Note: Many records provided by the department have a truncated [Stratum Description] field.			
<u>8</u>	1 of 2	E/53.7	62.9 / -0.06	GUANGZHOU TRISTATE INDUSTRIAL CO LTD 1010 SOMERSET ST W,,OTTAWA,ON,K1A 0J9, CA ON	PINC

Map Key	Number of Records	Direction/ Distance (m)	Elev/Diff (m)	Site	DB
Incident ID:				Pipe Material:	
Incident No:	1603296			Fuel Category:	Natural Gas
Incident Reported Dt:	3/24/2015			Health Impact:	
Type:	FS-Pipeline Incident			Environment Impact:	
Status Code:				Property Damage:	Yes
Tank Status:	Pipeline Damage Reason Est			Service Interrupt:	
Task No:	5417237			Enforce Policy:	Yes
Spills Action Centre:				Public Relation:	
Fuel Type:				Pipeline System:	
Fuel Occurrence Tp:				PSIG:	
Date of Occurrence:				Attribute Category:	FS-Perform P-line Inc Invest
Occurrence Start Dt:	2015/03/25			Regulator Location:	
Depth:				Method Details:	E-mail
Customer Acct Name:	GUANGZHOU TRISTATE INDUSTRIAL CO LTD				
Incident Address:	1010 SOMERSET ST W,, OTTAWA, ON, K1A 0J9, CA				
Operation Type:					
Pipeline Type:					
Regulator Type:					
Summary:	1010 SOMERSET ST, OTTAWA - PIPELINE HIT - 2"				
Reported By:	Tracy Penney - ENBRIDGE				
Affiliation:					
Occurrence Desc:					
Damage Reason:	Excavation practices not sufficient				
Notes:					

<u>8</u>	2 of 2	E/53.7	62.9 / -0.06	Public Services & Procurement Canada ESD/AFD 1010 Somerset ST W OTTAWA ON K1R 6R9	GEN
Generator No:	ON8671552			PO Box No:	
Status:	Registered			Country:	Canada
Approval Years:	As of Apr 2021			Choice of Contact:	
Contam. Facility:				Co Admin:	
MHSW Facility:				Phone No Admin:	
SIC Code:					
SIC Description:					
<u>Detail(s)</u>					
Waste Class:	221 L				
Waste Class Desc:	Light fuels				
Waste Class:	251 L				
Waste Class Desc:	Waste oils/sludges (petroleum based)				
Waste Class:	150 L				
Waste Class Desc:	Inert organic wastes				
Waste Class:	122 C				
Waste Class Desc:	Alkaline slutions - containing other metals and non-metals (not cyanide)				
Waste Class:	252 L				
Waste Class Desc:	Waste crankcase oils and lubricants				
Waste Class:	212 L				
Waste Class Desc:	Aliphatic solvents and residues				
Waste Class:	331 I				
Waste Class Desc:	Waste compressed gases including cylinders				
Waste Class:	221 I				
Waste Class Desc:	Light fuels				

Map Key	Number of Records	Direction/ Distance (m)	Elev/Diff (m)	Site	DB
Waste Class:		148 C			
Waste Class Desc:		Misc. wastes and inorganic chemicals			
Waste Class:		146 T			
Waste Class Desc:		Other specified inorganic sludges, slurries or solids			
Waste Class:		145 I			
Waste Class Desc:		Wastes from the use of pigments, coatings and paints			
Waste Class:		121 C			
Waste Class Desc:		Alkaline slutions - containing heavy metals			
Waste Class:		112 C			
Waste Class Desc:		Acid solutions - containing heavy metals			
Waste Class:		263 I			
Waste Class Desc:		Misc. waste organic chemicals			

<u>9</u>	1 of 1	SSW/59.4	64.9 / 1.99	Buchanan Lighting Ltd. 129 Loretta Ave N Ottawa ON K1Y 2J7	SCT
Established:		01-DEC-71			
Plant Size (ft²):		6000			
Employment:					
--Details--					
Description:		Electrical Wiring and Construction Supplies Wholesaler-Distributors			
SIC/NAICS Code:		416110			
Description:		Professional Machinery, Equipment and Supplies Wholesaler-Distributors			
SIC/NAICS Code:		417930			
Description:		Electrical Wiring and Construction Supplies Wholesaler-Distributors			
SIC/NAICS Code:		416110			

<u>10</u>	1 of 1	S/61.9	65.3 / 2.40	131 Loretta Avenue Ottawa ON	EHS
Order No:		20130205035		Nearest Intersection:	
Status:		C		Municipality:	
Report Type:		Standard Select Report		Client Prov/State:	ON
Report Date:		14-FEB-13		Search Radius (km):	.25
Date Received:		05-FEB-13		X:	-75.716288
Previous Site Name:				Y:	45.404911
Lot/Building Size:		0.22 acre			
Additional Info Ordered:		Fire Insur. Maps and/or Site Plans; Title Searches; Topographic Maps; City Directory; Aerial Photos			

<u>11</u>	1 of 2	W/63.4	64.6 / 1.63	LEBRUN BUILDING SERVICES 75 G Breezehill North Ottawa ON K1Y 2H7	GEN
Generator No:		ON1423690		PO Box No:	
Status:				Country:	
Approval Years:		02,03,04,05,06		Choice of Contact:	
Contam. Facility:				Co Admin:	
MHSW Facility:				Phone No Admin:	
SIC Code:					
SIC Description:					

Map Key	Number of Records	Direction/ Distance (m)	Elev/Diff (m)	Site	DB
---------	-------------------	----------------------------	------------------	------	----

Detail(s)

Waste Class: 212
Waste Class Desc: ALIPHATIC SOLVENTS

11 2 of 2 W/63.4 64.6 / 1.63 Breezehill Heating Ltd.
75 Breezehill Ave N Unit D
Ottawa ON K1Y 2H6 **SCT**

Established: 01-JUL-82
Plant Size (ft²):
Employment:

--Details--

Description: Other Ornamental and Architectural Metal Product Manufacturing
SIC/NAICS Code: 332329

Description: All Other Miscellaneous Fabricated Metal Product Manufacturing
SIC/NAICS Code: 332999

12 1 of 1 SW/63.7 65.2 / 2.26 ON **BORE**

Borehole ID:	613137	Inclin FLG:	No
OGF ID:	215514441	SP Status:	Initial Entry
Status:		Surv Elev:	No
Type:	Borehole	Piezometer:	No
Use:		Primary Name:	
Completion Date:		Municipality:	
Static Water Level:	-58.0	Lot:	
Primary Water Use:		Township:	
Sec. Water Use:		Latitude DD:	45.40518
Total Depth m:	-999	Longitude DD:	-75.716725
Depth Ref:	Ground Surface	UTM Zone:	18
Depth Elev:		Easting:	443911
Drill Method:		Northing:	5028212
Orig Ground Elev m:	0	Location Accuracy:	
Elev Reliabil Note:		Accuracy:	Not Applicable
DEM Ground Elev m:	62.9		
Concession:			
Location D:			
Survey D:			
Comments:			

Source

Source Type:	Data Survey	Source Appl:	Spatial/Tabular
Source Orig:	Geological Survey of Canada	Source Iden:	1
Source Date:	1956-1972	Scale or Res:	Varies
Confidence:	H	Horizontal:	NAD27
Observatio:		Verticalda:	Mean Average Sea Level
Source Name:	Urban Geology Automated Information System (UGAIS)		
Source Details:	File: OTTAWA2.txt RecordID: 056450 NTS_Sheet: 31G05G		
Confiden 1:	Logged by professional. Exact and complete description of material and properties.		

Source List

Source Identifier:	1	Horizontal Datum:	NAD27
Source Type:	Data Survey	Vertical Datum:	Mean Average Sea Level
Source Date:	1956-1972	Projection Name:	Universal Transverse Mercator

Map Key	Number of Records	Direction/ Distance (m)	Elev/Diff (m)	Site	DB
Scale or Resolution: Varies					
Source Name: Urban Geology Automated Information System (UGAIS)					
Source Originators: Geological Survey of Canada					
13	1 of 1	S/65.4	65.3 / 2.40	Beacon Lite Ltd. 131 Loretta Ave N Ottawa ON K1Y 2J7	SCT
Established: 01-JUL-64					
Plant Size (ft²): 10000					
Employment:					
--Details--					
Description: Industrial Machinery, Equipment and Supplies Wholesaler-Distributors					
SIC/NAICS Code: 417230					
Description: Sign Manufacturing					
SIC/NAICS Code: 339950					
Description: Other Commercial and Industrial Machinery and Equipment Rental and Leasing					
SIC/NAICS Code: 532490					
14	1 of 1	NNW/66.6	61.2 / -1.76	1010 Somerset Street West Ottawa ON K1R 6R9	EHS
Order No: 20190621309					
Status: C					
Report Type: Custom Report					
Report Date: 26-JUN-19					
Date Received: 21-JUN-19					
Previous Site Name:					
Lot/Building Size:					
Additional Info Ordered:					
Nearest Intersection:					
Municipality:					
Client Prov/State: NS					
Search Radius (km): .3					
X: -75.716434					
Y: 45.406898					
15	1 of 1	N/67.0	61.2 / -1.78	1010 Somerset Street West Ottawa ON	EHS
Order No: 21032900261					
Status: C					
Report Type: Custom Report					
Report Date: 26-APR-21					
Date Received: 29-MAR-21					
Previous Site Name:					
Lot/Building Size: 6.3 acres					
Additional Info Ordered: City Directory; Aerial Photos					
Nearest Intersection:					
Municipality:					
Client Prov/State: ON					
Search Radius (km): .25					
X: -75.71628743					
Y: 45.40693246					
16	1 of 5	W/69.5	63.9 / 0.99	ARC Industries 73 Breezehill Ave N Ottawa ON K1Y 2H6	SCT
Established: 1973					
Plant Size (ft²):					
Employment:					
--Details--					
Description: All Other Miscellaneous Manufacturing					
SIC/NAICS Code: 339990					

Map Key	Number of Records	Direction/ Distance (m)	Elev/Diff (m)	Site	DB
16	2 of 5	W/69.5	63.9 / 0.99	A R C INDUSTRIES 73 BREEZEHILL AVE N OTTAWA ON K1Y 2H6	SCT
Established:		1974			
Plant Size (ft²):		0			
Employment:		15			
--Details--					
Description:		MILLWORK			
SIC/NAICS Code:		2431			
16	3 of 5	W/69.5	63.9 / 0.99	Arc Industries - Div. of OCAPDD 73 Breezehill Ave N Ottawa ON K1Y 2H6	SCT
Established:		1973			
Plant Size (ft²):					
Employment:		6			
16	4 of 5	W/69.5	63.9 / 0.99	73 Breezehill Avenue North Ottawa ON K1Y 2H6	EHS
Order No:		20080924003		Nearest Intersection: Somerset	
Status:		C		Municipality: Ottawa	
Report Type:		Standard Report		Client Prov/State: ON	
Report Date:		10/2/2008		Search Radius (km): 0.25	
Date Received:		9/24/2008		X: -75.718626	
Previous Site Name:				Y: 45.405893	
Lot/Building Size:		10' x ~200'			
Additional Info Ordered:		Fire Insur. Maps and/or Site Plans; Title Search; City Directory			
16	5 of 5	W/69.5	63.9 / 0.99	Enbridge Gas Inc. 73 Breezehill Ave N. Ottawa ON	SPL
Ref No:		4363-BGZR82		Discharger Report:	
Site No:		NA		Material Group:	
Incident Dt:		10/16/2019		Health/Env Conseq:	2 - Minor Environment Corporation
Year:				Client Type:	Miscellaneous Industrial
Incident Cause:				Sector Type:	
Incident Event:		Leak/Break		Agency Involved:	
Contaminant Code:		35		Nearest Watercourse:	
Contaminant Name:		NATURAL GAS (METHANE)		Site Address:	73 Breezehill Ave N.
Contaminant Limit 1:				Site District Office:	Ottawa
Contam Limit Freq 1:				Site Postal Code:	
Contaminant UN No 1:		1075		Site Region:	Eastern
Environment Impact:				Site Municipality:	Ottawa
Nature of Impact:				Site Lot:	
Receiving Medium:				Site Conc:	
Receiving Env:		Air		Northing:	
MOE Response:		No		Easting:	
Dt MOE Arvl on Scn:				Site Geo Ref Accu:	
MOE Reported Dt:		10/16/2019		Site Map Datum:	
Dt Document Closed:		10/24/2019		SAC Action Class:	TSSA - Fuel Safety Branch - Hydrocarbon Fuel Release/Spill
Incident Reason:		Operator/Human Error		Source Type:	Pipeline/Components
Site Name:		Commercial<UNOFFICIAL>			

Map Key	Number of Records	Direction/ Distance (m)	Elev/Diff (m)	Site	DB
Site County/District: Site Geo Ref Meth: Incident Summary: TSSA FSB: Enbridge Gas, 1" plastic IP service line damaged, made safe Contaminant Qty: 0 other - see incident description					
17	1 of 8	WSW/73.3	64.9 / 1.94	MCKERLIE-MILLEN INC. 35A LAUREL STREET OTTAWA ON K1Y 4M4	GEN
Generator No:	ON0212446			PO Box No:	
Status:				Country:	
Approval Years:	96,97			Choice of Contact:	
Contam. Facility:				Co Admin:	
MHSW Facility:				Phone No Admin:	
SIC Code:	3259				
SIC Description:	OTHER VEHICLE ACCES.				
<u>Detail(s)</u>					
Waste Class:	145				
Waste Class Desc:	PAINT/PIGMENT/COATING RESIDUES				
17	2 of 8	WSW/73.3	64.9 / 1.94	MCKERLIE MILLEN (SEE & USE ON2231907) 35A LAUREL STREET OTTAWA ON K1Y 4M4	GEN
Generator No:	ON0212446			PO Box No:	
Status:				Country:	
Approval Years:	98			Choice of Contact:	
Contam. Facility:				Co Admin:	
MHSW Facility:				Phone No Admin:	
SIC Code:	3259				
SIC Description:	OTHER VEHICLE ACCES.				
<u>Detail(s)</u>					
Waste Class:	145				
Waste Class Desc:	PAINT/PIGMENT/COATING RESIDUES				
17	3 of 8	WSW/73.3	64.9 / 1.94	CARQUEST CANADA LTD. 35A LAUREL STREET OTTAWA ON K1Y 4M4	GEN
Generator No:	ON2231902			PO Box No:	
Status:				Country:	
Approval Years:	97,98,02,03,04			Choice of Contact:	
Contam. Facility:				Co Admin:	
MHSW Facility:				Phone No Admin:	
SIC Code:	3259				
SIC Description:	OTHER VEHICLE ACCES.				
<u>Detail(s)</u>					
Waste Class:	145				
Waste Class Desc:	PAINT/PIGMENT/COATING RESIDUES				
17	4 of 8	WSW/73.3	64.9 / 1.94	CARQUEST CANADA LTD. AUTO PAINT SUPPLY 35A LAUREL STREET OTTAWA ON K1Y 4M4	GEN

Map Key	Number of Records	Direction/ Distance (m)	Elev/Diff (m)	Site	DB
<p>Generator No: ON2231902 PO Box No:</p> <p>Status: Country:</p> <p>Approval Years: 99,00,01 Choice of Contact:</p> <p>Contam. Facility: Co Admin:</p> <p>MHSW Facility: Phone No Admin:</p> <p>SIC Code: 3259</p> <p>SIC Description: OTHER VEHICLE ACCES.</p>					
<u>Detail(s)</u>					
<p>Waste Class: 145</p> <p>Waste Class Desc: PAINT/PIGMENT/COATING RESIDUES</p>					
17	5 of 8	WSW/73.3	64.9 / 1.94	Wake Cup Coffee Roasters 35 Laurel St Ottawa ON K1Y 4M4	SCT
<p>Established: 01-AUG-08</p> <p>Plant Size (ft²):</p> <p>Employment:</p>					
--Details--					
<p>Description: Coffee and Tea Manufacturing</p> <p>SIC/NAICS Code: 311920</p>					
17	6 of 8	WSW/73.3	64.9 / 1.94	Paper Sign Man 35B Laurel St Ottawa ON K1Y 4M4	SCT
<p>Established: 01-AUG-96</p> <p>Plant Size (ft²):</p> <p>Employment:</p>					
--Details--					
<p>Description: Sign Manufacturing</p> <p>SIC/NAICS Code: 339950</p>					
<p>Description: Sign Manufacturing</p> <p>SIC/NAICS Code: 339950</p>					
17	7 of 8	WSW/73.3	64.9 / 1.94	Signs in 23 hours.com 35B Laurel St Ottawa ON K1Y 4M4	SCT
<p>Established: 01-AUG-87</p> <p>Plant Size (ft²):</p> <p>Employment:</p>					
--Details--					
<p>Description: Sign Manufacturing</p> <p>SIC/NAICS Code: 339950</p>					
<p>Description: Coating, Engraving, Heat Treating and Allied Activities</p> <p>SIC/NAICS Code: 332810</p>					
<p>Description: Sign Manufacturing</p> <p>SIC/NAICS Code: 339950</p>					

Map Key	Number of Records	Direction/ Distance (m)	Elev/Diff (m)	Site	DB
17	8 of 8	WSW/73.3	64.9 / 1.94	merge design, print & promo 35B Laurel St Ottawa ON K1Y 4M4	SCT
Established:		01-SEP-04			
Plant Size (ft²):		1000			
Employment:					
--Details--					
Description:		Advertising Agencies			
SIC/NAICS Code:		541810			
Description:		All Other Wholesaler-Distributors			
SIC/NAICS Code:		418990			
Description:		Graphic Design Services			
SIC/NAICS Code:		541430			
Description:		Business Service Centres			
SIC/NAICS Code:		561430			
18	1 of 1	S/81.3	66.0 / 3.02	lot 39 con 1 ON	WWIS
Well ID:		7292789		Data Entry Status: Yes	
Construction Date:				Data Src:	
Primary Water Use:				Date Received: 8/17/2017	
Sec. Water Use:				Selected Flag: True	
Final Well Status:				Abandonment Rec:	
Water Type:				Contractor: 7543	
Casing Material:				Form Version: 8	
Audit No: C36226				Owner:	
Tag: A198420				Street Name:	
Construction Method:				County: OTTAWA	
Elevation (m):				Municipality: NEPEAN TOWNSHIP	
Elevation Reliability:				Site Info:	
Depth to Bedrock:				Lot: 039	
Well Depth:				Concession: 01	
Overburden/Bedrock:				Concession Name:	
Pump Rate:				Easting NAD83:	
Static Water Level:				Northing NAD83:	
Flowing (Y/N):				Zone:	
Flow Rate:				UTM Reliability:	
Clear/Cloudy:					
PDF URL (Map):					
Additional Detail(s) (Map)					
Well Completed Date:					
Year Completed:					
Depth (m):					
Latitude:		45.4044988818001			
Longitude:		-75.7159838933495			
Path:					
Bore Hole Information					
Bore Hole ID:		1006712664		Elevation: 64.166984	

Map Key	Number of Records	Direction/ Distance (m)	Elev/Diff (m)	Site	DB
DP2BR: Spatial Status: Code OB: Code OB Desc: Open Hole: Cluster Kind: Date Completed: Remarks: Elevrc Desc: Location Source Date: Improvement Location Source: Improvement Location Method: Source Revision Comment: Supplier Comment:					
19	1 of 16	SSE/84.3	66.2 / 3.24	TerraPro Corporation 145 Loretta Ave. North Ottawa ON K1Y 2J7	GEN
Generator No: ON4523321 Status: Approval Years: 03,04,05,06,07,08 Contam. Facility: MHSW Facility: SIC Code: 561730 SIC Description: Landscaping Services PO Box No: Country: Choice of Contact: Co Admin: Phone No Admin:					
<u>Detail(s)</u>					
Waste Class: 213 Waste Class Desc: PETROLEUM DISTILLATES Waste Class: 252 Waste Class Desc: WASTE OILS & LUBRICANTS					
19	2 of 16	SSE/84.3	66.2 / 3.24	TERRA PRO CORPORATION 145 LORETTA AVE N OTTAWA ON K1Y 2J7	PES
Detail Licence No: Licence No: Status: Approval Date: Report Source: Licence Type: Operator Licence Type Code: 02 Licence Class: Licence Control: Latitude: Longitude: Lot: Concession: Region: District: County: Trade Name: PDF Link:					
Operator Box: Operator Class: Operator No: Operator Type: Oper Area Code: Oper Phone No: Operator Ext: Operator Lot: Oper Concession: Operator Region: Operator District: Operator County: Op Municipality: Post Office Box: MOE District: SWP Area Name:					
19	3 of 16	SSE/84.3	66.2 / 3.24	TERRAPRO CORPORATION 145 LORETTA AVENUE NORTH OTTAWA ON K1Y 2J7	PES

Map Key	Number of Records	Direction/ Distance (m)	Elev/Diff (m)	Site	DB
Detail Licence No: Licence No: Status: Approval Date: Report Source: Licence Type: Operator Licence Type Code: 02 Licence Class: Licence Control: Latitude: Longitude: Lot: Concession: Region: District: County: Trade Name: PDF Link:		Operator Box: Operator Class: Operator No: Operator Type: Oper Area Code: Oper Phone No: Operator Ext: Operator Lot: Oper Concession: Operator Region: Operator District: Operator County: Op Municipality: Post Office Box: MOE District: SWP Area Name:			

19	4 of 16	SSE/84.3	66.2 / 3.24	TerraPro Corporation 145 Loretta Ave. North Ottawa ON	GEN
Generator No: ON4523321 Status: Approval Years: 2013 Contam. Facility: MHSW Facility: SIC Code: 561730 SIC Description: LANDSCAPING SERVICES		PO Box No: Country: Choice of Contact: Co Admin: Phone No Admin:			
<u>Detail(s)</u>					
Waste Class: 252					
Waste Class Desc: WASTE OILS & LUBRICANTS					
Waste Class: 213					
Waste Class Desc: PETROLEUM DISTILLATES					

19	5 of 16	SSE/84.3	66.2 / 3.24	TerraPro Corporation 145 Loretta Ave. North Ottawa ON	GEN
Generator No: ON4523321 Status: Approval Years: 2009 Contam. Facility: MHSW Facility: SIC Code: 561730 SIC Description: Landscaping Services		PO Box No: Country: Choice of Contact: Co Admin: Phone No Admin:			
<u>Detail(s)</u>					
Waste Class: 213					
Waste Class Desc: PETROLEUM DISTILLATES					
Waste Class: 252					
Waste Class Desc: WASTE OILS & LUBRICANTS					

19	6 of 16	SSE/84.3	66.2 / 3.24	145 Loretta Avenue North Ottawa ON	EHS
--------------------	---------	----------	-------------	---------------------------------------	-----

Map Key	Number of Records	Direction/ Distance (m)	Elev/Diff (m)	Site	DB
Order No: 20120329007 Status: C Report Type: Custom Report Report Date: 4/4/2012 9:34:30 AM Date Received: 3/29/2012 9:32:56 AM Previous Site Name: Lot/Building Size: Additional Info Ordered:					
Nearest Intersection: Municipality: Client Prov/State: ON Search Radius (km): 0.25 X: -75.716187 Y: 45.404308					
19	7 of 16	SSE/84.3	66.2 / 3.24	TerraPro Corporation 145 Loretta Ave. North Ottawa ON	GEN
Generator No: ON4523321 Status: Approval Years: 2010 Contam. Facility: MHSW Facility: SIC Code: 561730 SIC Description: Landscaping Services					
PO Box No: Country: Choice of Contact: Co Admin: Phone No Admin:					
Detail(s)					
Waste Class: 213 Waste Class Desc: PETROLEUM DISTILLATES					
Waste Class: 252 Waste Class Desc: WASTE OILS & LUBRICANTS					
19	8 of 16	SSE/84.3	66.2 / 3.24	TerraPro Corporation 145 Loretta Ave. North Ottawa ON	GEN
Generator No: ON4523321 Status: Approval Years: 2011 Contam. Facility: MHSW Facility: SIC Code: 561730 SIC Description: Landscaping Services					
PO Box No: Country: Choice of Contact: Co Admin: Phone No Admin:					
Detail(s)					
Waste Class: 252 Waste Class Desc: WASTE OILS & LUBRICANTS					
Waste Class: 213 Waste Class Desc: PETROLEUM DISTILLATES					
19	9 of 16	SSE/84.3	66.2 / 3.24	TerraPro Corporation 145 Loretta Ave. North Ottawa ON K1Y 2J7	GEN
Generator No: ON4523321 Status: Approval Years: 2012 Contam. Facility: MHSW Facility: SIC Code: 561730 SIC Description: Landscaping Services					
PO Box No: Country: Choice of Contact: Co Admin: Phone No Admin:					

Map Key	Number of Records	Direction/ Distance (m)	Elev/Diff (m)	Site	DB
<u>Detail(s)</u>					
Waste Class:		252			
Waste Class Desc:		WASTE OILS & LUBRICANTS			
Waste Class:		213			
Waste Class Desc:		PETROLEUM DISTILLATES			
19	10 of 16	SSE/84.3	66.2 / 3.24	TerraPro Corporation 145 Loretta Ave. North Ottawa ON K1Y 2J7	GEN
Generator No:	ON4523321			PO Box No:	
Status:				Country:	Canada
Approval Years:	2014			Choice of Contact:	CO_ADMIN
Contam. Facility:	No			Co Admin:	Hank Mollema
MHSW Facility:	No			Phone No Admin:	(613) 248-8383 Ext.221
SIC Code:	561730				
SIC Description:	LANDSCAPING SERVICES				
<u>Detail(s)</u>					
Waste Class:		252			
Waste Class Desc:		WASTE OILS & LUBRICANTS			
Waste Class:		213			
Waste Class Desc:		PETROLEUM DISTILLATES			
19	11 of 16	SSE/84.3	66.2 / 3.24	DST Group Inc 145 Loretta Ave Ottawa ON K1Y 4W5	GEN
Generator No:	ON4749433			PO Box No:	
Status:	Registered			Country:	Canada
Approval Years:	As of Dec 2017			Choice of Contact:	
Contam. Facility:				Co Admin:	
MHSW Facility:				Phone No Admin:	
SIC Code:					
SIC Description:					
<u>Detail(s)</u>					
Waste Class:		251 L			
Waste Class Desc:		Waste oils/sludges (petroleum based)			
19	12 of 16	SSE/84.3	66.2 / 3.24	TERRA PRO CORPORATION 145 LORETTA AVE N OTTAWA ON K1Y2J7	PES
Detail Licence No:				Operator Box:	
Licence No:	05112			Operator Class:	
Status:				Operator No:	
Approval Date:				Operator Type:	
Report Source:	Legacy Licenses (Excluding TS)			Oper Area Code:	613
Licence Type:	Operator			Oper Phone No:	2488383
Licence Type Code:	02			Operator Ext:	
Licence Class:	01			Operator Lot:	
Licence Control:				Oper Concession:	
Latitude:				Operator Region:	
Longitude:				Operator District:	

Map Key	Number of Records	Direction/ Distance (m)	Elev/Diff (m)	Site	DB
<p> Lot: Concession: Region: District: County: Trade Name: PDF Link: </p>					
19	13 of 16	SSE/84.3	66.2 / 3.24	TERRAPRO CORPORATION 145 LORETTA AVENUE NORTH OTTAWA ON K1Y2J7	PES
<p> Detail Licence No: Licence No: 05875 Status: Approval Date: Report Source: Legacy Licenses (Excluding TS) Licence Type: Operator Licence Type Code: 02 Licence Class: 01 Licence Control: Latitude: Longitude: Lot: Concession: Region: District: County: Trade Name: PDF Link: </p>					
<p> Operator Box: Operator Class: Operator No: Operator Type: Oper Area Code: 613 Oper Phone No: 2488383 Operator Ext: Operator Lot: Oper Concession: Operator Region: Operator District: Operator County: Op Municipality: Post Office Box: MOE District: SWP Area Name: </p>					
19	14 of 16	SSE/84.3	66.2 / 3.24	TERRA PRO CORPORATION 145 LORETTA AVE N OTTAWA ON K1Y2J7	PES
<p> Detail Licence No: Licence No: 05112 Status: Approval Date: Report Source: Legacy Licenses (Excluding TS) Licence Type: Operator Licence Type Code: 01 Licence Class: 06 Licence Control: Latitude: Longitude: Lot: Concession: Region: District: County: Trade Name: PDF Link: </p>					
<p> Operator Box: Operator Class: Operator No: Operator Type: Oper Area Code: 613 Oper Phone No: 2488383 Operator Ext: Operator Lot: Oper Concession: Operator Region: Operator District: Operator County: Op Municipality: Post Office Box: MOE District: SWP Area Name: </p>					
19	15 of 16	SSE/84.3	66.2 / 3.24	145 Loretta Ave North Ottawa ON	SPL
<p> Ref No: 6320-BA8RWR Site No: NA Incident Dt: 3/13/2019 </p>					
<p> Discharger Report: Material Group: Health/Env Conseq: </p>					

Map Key	Number of Records	Direction/ Distance (m)	Elev/Diff (m)	Site	DB
Year:				Client Type:	
Incident Cause:				Sector Type:	
Incident Event:				Agency Involved:	
Contaminant Code:				Nearest Watercourse:	
Contaminant Name:				Site Address:	145 Loretta Ave North
Contaminant Limit 1:				Site District Office:	Ottawa
Contam Limit Freq 1:				Site Postal Code:	
Contaminant UN No 1:				Site Region:	Eastern
Environment Impact:				Site Municipality:	Ottawa
Nature of Impact:				Site Lot:	
Receiving Medium:				Site Conc:	
Receiving Env:				Northing:	
MOE Response:				Easting:	
Dt MOE Arvl on Scn:				Site Geo Ref Accu:	
MOE Reported Dt:	3/13/2019			Site Map Datum:	
Dt Document Closed:				SAC Action Class:	
Incident Reason:				Source Type:	
Site Name:		145 Loretta Ave North<UNOFFICIAL>			
Site County/District:					
Site Geo Ref Meth:					
Incident Summary:		TSSA: sheen on surface water private fuel outlet			
Contaminant Qty:					

19	16 of 16	SSE/84.3	66.2 / 3.24	Private Pickup Truck<UNOFFICIAL> 145 Loretta Avenue, North Ottawa ON K1Y 2J7	SPL
Ref No:	6872-BLDNXX			Discharger Report:	
Site No:	NA			Material Group:	
Incident Dt:	2020/02/01			Health/Env Conseq:	0 - No Impact
Year:				Client Type:	
Incident Cause:				Sector Type:	Miscellaneous Industrial
Incident Event:	Leak/Break			Agency Involved:	
Contaminant Code:	15			Nearest Watercourse:	
Contaminant Name:	MOTOR OIL			Site Address:	145 Loretta Avenue, North
Contaminant Limit 1:				Site District Office:	Ottawa
Contam Limit Freq 1:	n/a			Site Postal Code:	K1Y 2J7
Contaminant UN No 1:	1993			Site Region:	Eastern
Environment Impact:				Site Municipality:	Ottawa
Nature of Impact:				Site Lot:	
Receiving Medium:				Site Conc:	
Receiving Env:	Land; Surface Water			Northing:	5028095.09
MOE Response:	No			Easting:	443957.07
Dt MOE Arvl on Scn:				Site Geo Ref Accu:	
MOE Reported Dt:	2020/02/01			Site Map Datum:	
Dt Document Closed:	2020/07/17			SAC Action Class:	Watercourse Spills
Incident Reason:	Operator/Human Error			Source Type:	Motor Vehicle
Site Name:		Parking Lot<UNOFFICIAL>			
Site County/District:					
Site Geo Ref Meth:					
Incident Summary:		City of Ottawa: Unknown Quantity of Motor Fluids to CB			
Contaminant Qty:		0 other - see incident description			

20	1 of 1	W/98.0	63.9 / 0.99	73 Breezehill Ave N Ottawa ON	WWIS
Well ID:	7333875			Data Entry Status:	
Construction Date:				Data Src:	
Primary Water Use:	Monitoring and Test Hole			Date Received:	4/15/2019
Sec. Water Use:				Selected Flag:	True
Final Well Status:	Monitoring and Test Hole			Abandonment Rec:	
Water Type:				Contractor:	7241

Map Key	Number of Records	Direction/ Distance (m)	Elev/Diff (m)	Site	DB
Casing Material:				Form Version:	7
Audit No:	Z302759			Owner:	
Tag:	A261253			Street Name:	73 Breezehill Ave N
Construction Method:				County:	OTTAWA
Elevation (m):				Municipality:	OTTAWA CITY
Elevation Reliability:				Site Info:	
Depth to Bedrock:				Lot:	
Well Depth:				Concession:	
Overburden/Bedrock:				Concession Name:	
Pump Rate:				Easting NAD83:	
Static Water Level:				Northing NAD83:	
Flowing (Y/N):				Zone:	
Flow Rate:				UTM Reliability:	
Clear/Cloudy:					

PDF URL (Map):

Additional Detail(s) (Map)

Well Completed Date: 2019/03/06
Year Completed: 2019
Depth (m): 1.85928
Latitude: 45.4060964287436
Longitude: -75.7181636408839
Path:

Bore Hole Information

Bore Hole ID:	1007435434	Elevation:	
DP2BR:		Elevrc:	
Spatial Status:		Zone:	18
Code OB:		East83:	443799.00
Code OB Desc:		North83:	5028315.00
Open Hole:		Org CS:	UTM83
Cluster Kind:		UTMRC:	4
Date Completed:	06-Mar-2019 00:00:00	UTMRC Desc:	margin of error : 30 m - 100 m
Remarks:		Location Method:	wwr
Elevrc Desc:			
Location Source Date:			
Improvement Location Source:			
Improvement Location Method:			
Source Revision Comment:			
Supplier Comment:			

Overburden and Bedrock
Materials Interval

Formation ID: 1007962886
Layer: 3
Color: 2
General Color: GREY
Mat1: 05
Most Common Material: CLAY
Mat2: 06
Mat2 Desc: SILT
Mat3: 85
Mat3 Desc: SOFT
Formation Top Depth: 2.7899999618530273
Formation End Depth: 6.099999904632568
Formation End Depth UOM: ft

Overburden and Bedrock

Map Key	Number of Records	Direction/ Distance (m)	Elev/Diff (m)	Site	DB
<u>Materials Interval</u>					
Formation ID:		1007962884			
Layer:		1			
Color:		8			
General Color:		BLACK			
Mat1:		27			
Most Common Material:		OTHER			
Mat2:		11			
Mat2 Desc:		GRAVEL			
Mat3:		66			
Mat3 Desc:		DENSE			
Formation Top Depth:		0.0			
Formation End Depth:		0.3100000023841858			
Formation End Depth UOM:		ft			
<u>Overburden and Bedrock</u>					
<u>Materials Interval</u>					
Formation ID:		1007962885			
Layer:		2			
Color:		6			
General Color:		BROWN			
Mat1:		28			
Most Common Material:		SAND			
Mat2:		12			
Mat2 Desc:		STONES			
Mat3:		11			
Mat3 Desc:		GRAVEL			
Formation Top Depth:		0.3100000023841858			
Formation End Depth:		2.7899999618530273			
Formation End Depth UOM:		ft			
<u>Annular Space/Abandonment</u>					
<u>Sealing Record</u>					
Plug ID:		1007964159			
Layer:		2			
Plug From:		0.310000002384186			
Plug To:		2.82999992370605			
Plug Depth UOM:		ft			
<u>Annular Space/Abandonment</u>					
<u>Sealing Record</u>					
Plug ID:		1007964160			
Layer:		3			
Plug From:		2.82999992370605			
Plug To:		6.09999990463257			
Plug Depth UOM:		ft			
<u>Annular Space/Abandonment</u>					
<u>Sealing Record</u>					
Plug ID:		1007964158			
Layer:		1			
Plug From:		0			
Plug To:		0.310000002384186			
Plug Depth UOM:		ft			
<u>Method of Construction & Well</u>					
<u>Use</u>					

Map Key	Number of Records	Direction/ Distance (m)	Elev/Diff (m)	Site	DB
Method Construction ID:		1007965415			
Method Construction Code:		B			
Method Construction:		Other Method			
Other Method Construction:		Direct Push			
<u>Pipe Information</u>					
Pipe ID:		1007961918			
Casing No:		0			
Comment:					
Alt Name:					
<u>Construction Record - Screen</u>					
Screen ID:		1007966475			
Layer:		1			
Slot:		10			
Screen Top Depth:		3.09999990463257			
Screen End Depth:		6.09999990463257			
Screen Material:		5			
Screen Depth UOM:		ft			
Screen Diameter UOM:		inch			
Screen Diameter:		4.82000017166138			
<u>Results of Well Yield Testing</u>					
Pump Test ID:		1007967090			
Pump Set At:					
Static Level:					
Final Level After Pumping:					
Recommended Pump Depth:					
Pumping Rate:					
Flowing Rate:					
Recommended Pump Rate:					
Levels UOM:		ft			
Rate UOM:		GPM			
Water State After Test Code:					
Water State After Test:					
Pumping Test Method:		0			
Pumping Duration HR:					
Pumping Duration MIN:					
Flowing:					
<u>Hole Diameter</u>					
Hole ID:		1007964867			
Diameter:		8.25			
Depth From:		0.0			
Depth To:		6.099999904632568			
Hole Depth UOM:		ft			
Hole Diameter UOM:		Inch			

[21](#)

1 of 1

W/98.9

62.9 / -0.06

73 Breezehill Ave N
Ottawa ON

WWIS

Well ID: 7333913
Construction Date:
Primary Water Use: Monitoring and Test Hole
Sec. Water Use:
Final Well Status: Monitoring and Test Hole
Water Type:

Data Entry Status:
Data Src:
Date Received: 4/15/2019
Selected Flag: True
Abandonment Rec:
Contractor: 7241

Map Key	Number of Records	Direction/ Distance (m)	Elev/Diff (m)	Site	DB
Casing Material:				Form Version:	7
Audit No:	Z302773			Owner:	
Tag:	A261094			Street Name:	73 Breezehill Ave N
Construction Method:				County:	OTTAWA
Elevation (m):				Municipality:	NEPEAN TOWNSHIP
Elevation Reliability:				Site Info:	
Depth to Bedrock:				Lot:	
Well Depth:				Concession:	
Overburden/Bedrock:				Concession Name:	
Pump Rate:				Easting NAD83:	
Static Water Level:				Northing NAD83:	
Flowing (Y/N):				Zone:	
Flow Rate:				UTM Reliability:	
Clear/Cloudy:					
PDF URL (Map):					
<u>Additional Detail(s) (Map)</u>					
Well Completed Date:	2019/02/15				
Year Completed:	2019				
Depth (m):	6.1				
Latitude:	45.4062044356553				
Longitude:	-75.7181650095345				
Path:					
<u>Bore Hole Information</u>					
Bore Hole ID:	1007435548			Elevation:	
DP2BR:				Elevrc:	
Spatial Status:				Zone:	18
Code OB:				East83:	443799.00
Code OB Desc:				North83:	5028327.00
Open Hole:				Org CS:	UTM83
Cluster Kind:				UTMRC:	4
Date Completed:	15-Feb-2019 00:00:00			UTMRC Desc:	margin of error : 30 m - 100 m
Remarks:				Location Method:	wwr
Elevrc Desc:					
Location Source Date:					
Improvement Location Source:					
Improvement Location Method:					
Source Revision Comment:					
Supplier Comment:					
<u>Overburden and Bedrock</u>					
<u>Materials Interval</u>					
Formation ID:	1007811216				
Layer:	3				
Color:	2				
General Color:	GREY				
Mat1:	05				
Most Common Material:	CLAY				
Mat2:	06				
Mat2 Desc:	SILT				
Mat3:	85				
Mat3 Desc:	SOFT				
Formation Top Depth:	3.0999999046325684				
Formation End Depth:	6.099999904632568				
Formation End Depth UOM:	m				
<u>Overburden and Bedrock</u>					

Map Key	Number of Records	Direction/ Distance (m)	Elev/Diff (m)	Site	DB
<u>Materials Interval</u>					
Formation ID:		1007811215			
Layer:		2			
Color:		6			
General Color:		BROWN			
Mat1:		05			
Most Common Material:		CLAY			
Mat2:		06			
Mat2 Desc:		SILT			
Mat3:		85			
Mat3 Desc:		SOFT			
Formation Top Depth:		1.8300000429153442			
Formation End Depth:		3.0999999046325684			
Formation End Depth UOM:		m			
<u>Overburden and Bedrock</u>					
<u>Materials Interval</u>					
Formation ID:		1007811214			
Layer:		1			
Color:		6			
General Color:		BROWN			
Mat1:		01			
Most Common Material:		FILL			
Mat2:					
Mat2 Desc:					
Mat3:		79			
Mat3 Desc:		PACKED			
Formation Top Depth:		0.0			
Formation End Depth:		1.8300000429153442			
Formation End Depth UOM:		m			
<u>Annular Space/Abandonment</u>					
<u>Sealing Record</u>					
Plug ID:		1007812392			
Layer:		1			
Plug From:		0			
Plug To:		0.310000002384186			
Plug Depth UOM:		m			
<u>Annular Space/Abandonment</u>					
<u>Sealing Record</u>					
Plug ID:		1007812394			
Layer:		3			
Plug From:		2.74000000953674			
Plug To:		6.09999990463257			
Plug Depth UOM:		m			
<u>Annular Space/Abandonment</u>					
<u>Sealing Record</u>					
Plug ID:		1007812393			
Layer:		2			
Plug From:		0.310000002384186			
Plug To:		2.74000000953674			
Plug Depth UOM:		m			
<u>Method of Construction & Well</u>					
<u>Use</u>					

Map Key	Number of Records	Direction/ Distance (m)	Elev/Diff (m)	Site	DB
Method Construction ID:		1007813481			
Method Construction Code:		B			
Method Construction:		Other Method			
Other Method Construction:		Direct Push			
<u>Pipe Information</u>					
Pipe ID:		1007810013			
Casing No:		0			
Comment:					
Alt Name:					
<u>Construction Record - Screen</u>					
Screen ID:		1007814348			
Layer:		1			
Slot:		10			
Screen Top Depth:		3.09999990463257			
Screen End Depth:		6.09999990463257			
Screen Material:		5			
Screen Depth UOM:		m			
Screen Diameter UOM:		cm			
Screen Diameter:		4.82000017166138			
<u>Results of Well Yield Testing</u>					
Pump Test ID:		1007814878			
Pump Set At:					
Static Level:					
Final Level After Pumping:					
Recommended Pump Depth:					
Pumping Rate:					
Flowing Rate:					
Recommended Pump Rate:					
Levels UOM:		m			
Rate UOM:		LPM			
Water State After Test Code:					
Water State After Test:					
Pumping Test Method:		0			
Pumping Duration HR:					
Pumping Duration MIN:					
Flowing:					
<u>Hole Diameter</u>					
Hole ID:		1007813189			
Diameter:		8.25			
Depth From:		0.0			
Depth To:		6.099999904632568			
Hole Depth UOM:		m			
Hole Diameter UOM:		cm			

22

1 of 1

SSW/103.7

65.9 / 2.94

975 GLADESTONE AVE
OTTAWA ON

WWIS

Well ID: 7245911
Construction Date:
Primary Water Use: Monitoring
Sec. Water Use:
Final Well Status: Observation Wells
Water Type:

Data Entry Status:
Data Src:
Date Received: 8/5/2015
Selected Flag: True
Abandonment Rec:
Contractor: 7238

Map Key	Number of Records	Direction/ Distance (m)	Elev/Diff (m)	Site	DB
---------	-------------------	----------------------------	------------------	------	----

Casing Material:				Form Version:	7
Audit No:	Z199820			Owner:	
Tag:	A175223			Street Name:	975 GLADESTONE AVE
Construction Method:				County:	OTTAWA
Elevation (m):				Municipality:	NEPEAN TOWNSHIP
Elevation Reliability:				Site Info:	
Depth to Bedrock:				Lot:	
Well Depth:				Concession:	
Overburden/Bedrock:				Concession Name:	
Pump Rate:				Easting NAD83:	
Static Water Level:				Northing NAD83:	
Flowing (Y/N):				Zone:	
Flow Rate:				UTM Reliability:	
Clear/Cloudy:					

PDF URL (Map):

Additional Detail(s) (Map)

Well Completed Date:	2015/07/06
Year Completed:	2015
Depth (m):	7.0104
Latitude:	45.4045495200553
Longitude:	-75.7165212151218
Path:	

Bore Hole Information

Bore Hole ID:	1005538759	Elevation:	65.016937
DP2BR:		Elevrc:	
Spatial Status:		Zone:	18
Code OB:		East83:	443926.00
Code OB Desc:		North83:	5028142.00
Open Hole:		Org CS:	UTM83
Cluster Kind:		UTMRC:	4
Date Completed:	06-Jul-2015 00:00:00	UTMRC Desc:	margin of error : 30 m - 100 m
Remarks:		Location Method:	wwr
Elevrc Desc:			
Location Source Date:			
Improvement Location Source:			
Improvement Location Method:			
Source Revision Comment:			
Supplier Comment:			

**Overburden and Bedrock
Materials Interval**

Formation ID:	1005652468
Layer:	1
Color:	6
General Color:	BROWN
Mat1:	02
Most Common Material:	TOPSOIL
Mat2:	
Mat2 Desc:	
Mat3:	
Mat3 Desc:	
Formation Top Depth:	0.0
Formation End Depth:	6.0
Formation End Depth UOM:	ft

Overburden and Bedrock

Map Key	Number of Records	Direction/ Distance (m)	Elev/Diff (m)	Site	DB
<u>Materials Interval</u>					
Formation ID:		1005652469			
Layer:		2			
Color:		6			
General Color:		BROWN			
Mat1:		05			
Most Common Material:		CLAY			
Mat2:		06			
Mat2 Desc:		SILT			
Mat3:					
Mat3 Desc:					
Formation Top Depth:		6.0			
Formation End Depth:		10.0			
Formation End Depth UOM:		ft			
<u>Overburden and Bedrock</u>					
<u>Materials Interval</u>					
Formation ID:		1005652470			
Layer:		3			
Color:		2			
General Color:		GREY			
Mat1:		05			
Most Common Material:		CLAY			
Mat2:		06			
Mat2 Desc:		SILT			
Mat3:		91			
Mat3 Desc:		WATER-BEARING			
Formation Top Depth:		10.0			
Formation End Depth:		23.0			
Formation End Depth UOM:		ft			
<u>Annular Space/Abandonment</u>					
<u>Sealing Record</u>					
Plug ID:		1005652477			
Layer:		1			
Plug From:		23			
Plug To:		11			
Plug Depth UOM:		ft			
<u>Annular Space/Abandonment</u>					
<u>Sealing Record</u>					
Plug ID:		1005652478			
Layer:		2			
Plug From:		11			
Plug To:		0			
Plug Depth UOM:		ft			
<u>Method of Construction & Well</u>					
<u>Use</u>					
Method Construction ID:		1005652476			
Method Construction Code:		2			
Method Construction:		Rotary (Convent.)			
Other Method Construction:					
<u>Pipe Information</u>					
Pipe ID:		1005652467			

Map Key	Number of Records	Direction/ Distance (m)	Elev/Diff (m)	Site	DB
Casing No:	0				
Comment:					
Alt Name:					
<u>Construction Record - Screen</u>					
Screen ID:	1005652474				
Layer:	1				
Slot:	10				
Screen Top Depth:	23				
Screen End Depth:	13				
Screen Material:	5				
Screen Depth UOM:	ft				
Screen Diameter UOM:	inch				
Screen Diameter:	2				
<u>Water Details</u>					
Water ID:	1005652472				
Layer:					
Kind Code:					
Kind:					
Water Found Depth:					
Water Found Depth UOM:	ft				
<u>Hole Diameter</u>					
Hole ID:	1005652471				
Diameter:	8.0				
Depth From:	0.0				
Depth To:	23.0				
Hole Depth UOM:	ft				
Hole Diameter UOM:	inch				

23	1 of 1	W/104.1	63.9 / 0.99	ENBRIDGE GAS INC 73 BREEZEHILL AVE N,,OTTAWA,ON,K1Y 2H6, CA ON	PINC
Incident ID:				Pipe Material:	
Incident No:	2702886			Fuel Category:	
Incident Reported Dt:	10/17/2019			Health Impact:	
Type:	FS-Pipeline Incident			Environment Impact:	
Status Code:				Property Damage:	
Tank Status:	Pipeline Damage Reason Est			Service Interrupt:	
Task No:				Enforce Policy:	
Spills Action Centre:				Public Relation:	
Fuel Type:				Pipeline System:	
Fuel Occurrence Tp:				PSIG:	
Date of Occurrence:				Attribute Category:	
Occurrence Start Dt:				Regulator Location:	
Depth:				Method Details:	
Customer Acct Name:	ENBRIDGE GAS INC				
Incident Address:	73 BREEZEHILL AVE N,,OTTAWA,ON,K1Y 2H6,CA				
Operation Type:					
Pipeline Type:					
Regulator Type:					
Summary:					
Reported By:					
Affiliation:					
Occurrence Desc:					
Damage Reason:					

Map Key	Number of Records	Direction/ Distance (m)	Elev/Diff (m)	Site	DB
<i>Notes:</i>					
24	1 of 1	W/106.2	63.9 / 0.99	73 Breezehill Ave North Ottawa Ontario Ottawa ON K1Y 2H6	EHS
Order No:	20190129049			Nearest Intersection:	
Status:	C			Municipality:	
Report Type:	Standard Report			Client Prov/State:	ON
Report Date:	01-FEB-19			Search Radius (km):	.25
Date Received:	29-JAN-19			X:	-75.718268
Previous Site Name:				Y:	45.406057
Lot/Building Size:					
Additional Info Ordered:	Fire Insur. Maps and/or Site Plans				
25	1 of 22	N/108.0	60.9 / -2.01	SHELL CANADA PRODUCTS LTD. DEPT OF PUBLIC WORKS 1010 SUMMERSET TANK TRUCK (CARGO) OTTAWA CITY ON	SPL
Ref No:	66275			Discharger Report:	
Site No:				Material Group:	
Incident Dt:	1/20/1992			Health/Env Conseq:	
Year:				Client Type:	
Incident Cause:	CONTAINER OVERFLOW			Sector Type:	
Incident Event:				Agency Involved:	
Contaminant Code:				Nearest Watercourse:	
Contaminant Name:				Site Address:	
Contaminant Limit 1:				Site District Office:	
Contam Limit Freq 1:				Site Postal Code:	
Contaminant UN No 1:				Site Region:	
Environment Impact:	NOT ANTICIPATED			Site Municipality:	20101
Nature of Impact:				Site Lot:	
Receiving Medium:	LAND			Site Conc:	
Receiving Env:				Northing:	
MOE Response:				Easting:	MOE
Dt MOE Arvl on Scn:				Site Geo Ref Accu:	
MOE Reported Dt:	1/21/1992			Site Map Datum:	
Dt Document Closed:				SAC Action Class:	
Incident Reason:	EQUIPMENT FAILURE			Source Type:	
Site Name:					
Site County/District:					
Site Geo Ref Meth:					
Incident Summary:	SHELL - 0.5L FURNACE OIL OUTSIDE WALL & BESIDE TK VENT PIPE. CLEANED UP.				
Contaminant Qty:					
25	2 of 22	N/108.0	60.9 / -2.01	1010 Somerset St W Ottawa ON	EHS
Order No:	20010316001			Nearest Intersection:	Loretta Av, Champagne Av, Oak St
Status:	C			Municipality:	
Report Type:	Complete Report			Client Prov/State:	ON
Report Date:	3/20/01			Search Radius (km):	0.35
Date Received:	3/16/01			X:	-75.714394
Previous Site Name:				Y:	45.407494
Lot/Building Size:					
Additional Info Ordered:					
25	3 of 22	N/108.0	60.9 / -2.01	GVT. OF CAN.-PUBLIC WORKS CANADA MAINTENANCE SUPPORT SERV. PLOUFFE	GEN

Map Key	Number of Records	Direction/ Distance (m)	Elev/Diff (m)	Site	DB
				PARK 1010 SOMERSET ST.W.C/O140 PROMENADE DU PORTAGE-OTTAWA ON K1A 0M3	
Generator No:	ON0144726			PO Box No:	
Status:				Country:	
Approval Years:	88,89,90			Choice of Contact:	
Contam. Facility:				Co Admin:	
MHSW Facility:				Phone No Admin:	
SIC Code:	8174				
SIC Description:	HOUSING ADMIN.				
<u>Detail(s)</u>					
Waste Class:		145			
Waste Class Desc:		PAINT/PIGMENT/COATING RESIDUES			
Waste Class:		148			
Waste Class Desc:		INORGANIC LABORATORY CHEMICALS			
Waste Class:		211			
Waste Class Desc:		AROMATIC SOLVENTS			
Waste Class:		212			
Waste Class Desc:		ALIPHATIC SOLVENTS			
Waste Class:		213			
Waste Class Desc:		PETROLEUM DISTILLATES			
Waste Class:		121			
Waste Class Desc:		ALKALINE WASTES - HEAVY METALS			
Waste Class:		253			
Waste Class Desc:		EMULSIFIED OILS			
Waste Class:		241			
Waste Class Desc:		HALOGENATED SOLVENTS			
Waste Class:		251			
Waste Class Desc:		OIL SKIMMINGS & SLUDGES			
Waste Class:		252			
Waste Class Desc:		WASTE OILS & LUBRICANTS			
Waste Class:		265			
Waste Class Desc:		GRAPHIC ART WASTES			

25	4 of 22	N/108.0	60.9 / -2.01	GVT. OF CAN.-PUBLIC WORKS CANADA 18-285 MAINTENANCE SUPPORT SERVICES PLOUFFE PARK, 1010 SOMERSET STREET W. OTTAWA ON	GEN
Generator No:	ON0144726			PO Box No:	
Status:				Country:	
Approval Years:	92,93,94,95,96,97			Choice of Contact:	
Contam. Facility:				Co Admin:	
MHSW Facility:				Phone No Admin:	
SIC Code:	8174				
SIC Description:	HOUSING ADMIN.				

Detail(s)

Waste Class: 252

<i>Map Key</i>	<i>Number of Records</i>	<i>Direction/ Distance (m)</i>	<i>Elev/Diff (m)</i>	<i>Site</i>	<i>DB</i>
<i>Waste Class Desc:</i>		WASTE OILS & LUBRICANTS			
<i>Waste Class:</i>		253			
<i>Waste Class Desc:</i>		EMULSIFIED OILS			
<i>Waste Class:</i>		265			
<i>Waste Class Desc:</i>		GRAPHIC ART WASTES			
<i>Waste Class:</i>		148			
<i>Waste Class Desc:</i>		INORGANIC LABORATORY CHEMICALS			
<i>Waste Class:</i>		211			
<i>Waste Class Desc:</i>		AROMATIC SOLVENTS			
<i>Waste Class:</i>		212			
<i>Waste Class Desc:</i>		ALIPHATIC SOLVENTS			
<i>Waste Class:</i>		213			
<i>Waste Class Desc:</i>		PETROLEUM DISTILLATES			
<i>Waste Class:</i>		331			
<i>Waste Class Desc:</i>		WASTE COMPRESSED GASES			
<i>Waste Class:</i>		222			
<i>Waste Class Desc:</i>		HEAVY FUELS			
<i>Waste Class:</i>		241			
<i>Waste Class Desc:</i>		HALOGENATED SOLVENTS			
<i>Waste Class:</i>		243			
<i>Waste Class Desc:</i>		PCB'S			
<i>Waste Class:</i>		251			
<i>Waste Class Desc:</i>		OIL SKIMMINGS & SLUDGES			
<i>Waste Class:</i>		112			
<i>Waste Class Desc:</i>		ACID WASTE - HEAVY METALS			
<i>Waste Class:</i>		121			
<i>Waste Class Desc:</i>		ALKALINE WASTES - HEAVY METALS			
<i>Waste Class:</i>		122			
<i>Waste Class Desc:</i>		ALKALINE WASTES - OTHER METALS			
<i>Waste Class:</i>		145			
<i>Waste Class Desc:</i>		PAINT/PIGMENT/COATING RESIDUES			

25	5 of 22	N/108.0	60.9 / -2.01	PUBLIC WORKS CANADA MAINTENANCE SUPPORT SERVICES PLOUFFE PARK- 1010 SOMERSET STREET WEST OTTAWA ON	GEN
-----------	----------------	----------------	---------------------	---	------------

Generator No:	ON0144726	PO Box No:	
Status:		Country:	
Approval Years:	98,99,00,01	Choice of Contact:	
Contam. Facility:		Co Admin:	
MHSW Facility:		Phone No Admin:	
SIC Code:	8174		
SIC Description:	HOUSING ADMIN.		

Detail(s)

Waste Class:	211
Waste Class Desc:	AROMATIC SOLVENTS

<i>Map Key</i>	<i>Number of Records</i>	<i>Direction/ Distance (m)</i>	<i>Elev/Diff (m)</i>	<i>Site</i>	<i>DB</i>
<i>Waste Class:</i>		222			
<i>Waste Class Desc:</i>		HEAVY FUELS			
<i>Waste Class:</i>		241			
<i>Waste Class Desc:</i>		HALOGENATED SOLVENTS			
<i>Waste Class:</i>		243			
<i>Waste Class Desc:</i>		PCB'S			
<i>Waste Class:</i>		251			
<i>Waste Class Desc:</i>		OIL SKIMMINGS & SLUDGES			
<i>Waste Class:</i>		252			
<i>Waste Class Desc:</i>		WASTE OILS & LUBRICANTS			
<i>Waste Class:</i>		253			
<i>Waste Class Desc:</i>		EMULSIFIED OILS			
<i>Waste Class:</i>		265			
<i>Waste Class Desc:</i>		GRAPHIC ART WASTES			
<i>Waste Class:</i>		331			
<i>Waste Class Desc:</i>		WASTE COMPRESSED GASES			
<i>Waste Class:</i>		112			
<i>Waste Class Desc:</i>		ACID WASTE - HEAVY METALS			
<i>Waste Class:</i>		121			
<i>Waste Class Desc:</i>		ALKALINE WASTES - HEAVY METALS			
<i>Waste Class:</i>		122			
<i>Waste Class Desc:</i>		ALKALINE WASTES - OTHER METALS			
<i>Waste Class:</i>		145			
<i>Waste Class Desc:</i>		PAINT/PIGMENT/COATING RESIDUES			
<i>Waste Class:</i>		148			
<i>Waste Class Desc:</i>		INORGANIC LABORATORY CHEMICALS			
<i>Waste Class:</i>		212			
<i>Waste Class Desc:</i>		ALIPHATIC SOLVENTS			
<i>Waste Class:</i>		213			
<i>Waste Class Desc:</i>		PETROLEUM DISTILLATES			

[25](#) 6 of 22 *N/108.0* 60.9 / -2.01 **BROOKFIELD LEPAGE JOHNSON CONTROLS
1010 SOMERSET STREET PLOUFFE PARK
OTTAWA ON** **GEN**

Generator No:	ON0554822	PO Box No:	
Status:		Country:	
Approval Years:	98,99,00,01	Choice of Contact:	
Contam. Facility:		Co Admin:	
MHSW Facility:		Phone No Admin:	
SIC Code:	7512		
SIC Description:	NON-RES. BLDG. OPER.		

Detail(s)

Waste Class:	212
Waste Class Desc:	ALIPHATIC SOLVENTS
Waste Class:	122

Map Key	Number of Records	Direction/ Distance (m)	Elev/Diff (m)	Site	DB
Waste Class Desc:		ALKALINE WASTES - OTHER METALS			
Waste Class:		145			
Waste Class Desc:		PAINT/PIGMENT/COATING RESIDUES			
Waste Class:		146			
Waste Class Desc:		OTHER SPECIFIED INORGANICS			
Waste Class:		213			
Waste Class Desc:		PETROLEUM DISTILLATES			
Waste Class:		251			
Waste Class Desc:		OIL SKIMMINGS & SLUDGES			
Waste Class:		252			
Waste Class Desc:		WASTE OILS & LUBRICANTS			

[25](#) 7 of 22 N/108.0 60.9 / -2.01 1010 Somerset Street West
Ottawa ON **EHS**

Order No:	20040723005	Nearest Intersection:	Somerset & Champagne
Status:	C	Municipality:	
Report Type:	Complete Report	Client Prov/State:	ON
Report Date:	8/3/04	Search Radius (km):	0.25
Date Received:	7/23/04	X:	-75.716554
Previous Site Name:		Y:	45.407406
Lot/Building Size:			
Additional Info Ordered:			

[25](#) 8 of 22 N/108.0 60.9 / -2.01 Public Works and Government Services Canada
1010 Somerset Street Plouffe Park Shop
Ottawa ON **GEN**

Generator No:	ON0144726	PO Box No:	
Status:		Country:	
Approval Years:	03,04,05,06,07,08	Choice of Contact:	
Contam. Facility:		Co Admin:	
MHSW Facility:		Phone No Admin:	
SIC Code:	913910		
SIC Description:	Other Municipal Public Administration		

Detail(s)

Waste Class:	112
Waste Class Desc:	ACID WASTE - HEAVY METALS
Waste Class:	121
Waste Class Desc:	ALKALINE WASTES - HEAVY METALS
Waste Class:	122
Waste Class Desc:	ALKALINE WASTES - OTHER METALS
Waste Class:	145
Waste Class Desc:	PAINT/PIGMENT/COATING RESIDUES
Waste Class:	148
Waste Class Desc:	INORGANIC LABORATORY CHEMICALS
Waste Class:	211
Waste Class Desc:	AROMATIC SOLVENTS
Waste Class:	212

Map Key	Number of Records	Direction/ Distance (m)	Elev/Diff (m)	Site	DB
Waste Class Desc:		ALIPHATIC SOLVENTS			
Waste Class:		265			
Waste Class Desc:		GRAPHIC ART WASTES			
Waste Class:		252			
Waste Class Desc:		WASTE OILS & LUBRICANTS			
Waste Class:		253			
Waste Class Desc:		EMULSIFIED OILS			
Waste Class:		263			
Waste Class Desc:		ORGANIC LABORATORY CHEMICALS			
Waste Class:		331			
Waste Class Desc:		WASTE COMPRESSED GASES			
Waste Class:		213			
Waste Class Desc:		PETROLEUM DISTILLATES			
Waste Class:		222			
Waste Class Desc:		HEAVY FUELS			
Waste Class:		241			
Waste Class Desc:		HALOGENATED SOLVENTS			
Waste Class:		243			
Waste Class Desc:		PCB'S			
Waste Class:		251			
Waste Class Desc:		OIL SKIMMINGS & SLUDGES			
25	9 of 22	N/108.0	60.9 / -2.01	PUBLIC WORK & GOV'T SER CANADA 1010 SOMERSET st OTTAWA ON	GEN
Generator No:		ON3451496		PO Box No:	
Status:				Country:	
Approval Years:		03,04		Choice of Contact:	
Contam. Facility:				Co Admin:	
MHSW Facility:				Phone No Admin:	
SIC Code:					
SIC Description:					
25	10 of 22	N/108.0	60.9 / -2.01	Public Works and Government Services Canada 1010 Somerset Street Plouffe Park Shop Ottawa ON	GEN
Generator No:		ON0144726		PO Box No:	
Status:				Country:	
Approval Years:		2013		Choice of Contact:	
Contam. Facility:				Co Admin:	
MHSW Facility:				Phone No Admin:	
SIC Code:		913910			
SIC Description:					
<u>Detail(s)</u>					
Waste Class:		146			
Waste Class Desc:		OTHER SPECIFIED INORGANICS			
Waste Class:		265			
Waste Class Desc:		GRAPHIC ART WASTES			

Map Key	Number of Records	Direction/ Distance (m)	Elev/Diff (m)	Site	DB
Waste Class:		112			
Waste Class Desc:		ACID WASTE - HEAVY METALS			
Waste Class:		121			
Waste Class Desc:		ALKALINE WASTES - HEAVY METALS			
Waste Class:		122			
Waste Class Desc:		ALKALINE WASTES - OTHER METALS			
Waste Class:		263			
Waste Class Desc:		ORGANIC LABORATORY CHEMICALS			
Waste Class:		148			
Waste Class Desc:		INORGANIC LABORATORY CHEMICALS			
Waste Class:		213			
Waste Class Desc:		PETROLEUM DISTILLATES			
Waste Class:		222			
Waste Class Desc:		HEAVY FUELS			
Waste Class:		145			
Waste Class Desc:		PAINT/PIGMENT/COATING RESIDUES			
Waste Class:		211			
Waste Class Desc:		AROMATIC SOLVENTS			
Waste Class:		253			
Waste Class Desc:		EMULSIFIED OILS			
Waste Class:		252			
Waste Class Desc:		WASTE OILS & LUBRICANTS			
Waste Class:		251			
Waste Class Desc:		OIL SKIMMINGS & SLUDGES			
Waste Class:		331			
Waste Class Desc:		WASTE COMPRESSED GASES			
Waste Class:		212			
Waste Class Desc:		ALIPHATIC SOLVENTS			
Waste Class:		243			
Waste Class Desc:		PCBS			
Waste Class:		241			
Waste Class Desc:		HALOGENATED SOLVENTS			

25 11 of 22 *N/108.0* *60.9 / -2.01* *Public Works and Government Services Canada
1010 Somerset Street Plouffe Park Shop
Ottawa ON* **GEN**

Generator No:	ON0144726	PO Box No:	
Status:		Country:	
Approval Years:	2009	Choice of Contact:	
Contam. Facility:		Co Admin:	
MHSW Facility:		Phone No Admin:	
SIC Code:	913910		
SIC Description:	Other Local Municipal and Regional Public Administration		

Detail(s)

Waste Class: 213

Map Key	Number of Records	Direction/ Distance (m)	Elev/Diff (m)	Site	DB
Waste Class Desc:		PETROLEUM DISTILLATES			
Waste Class:		222			
Waste Class Desc:		HEAVY FUELS			
Waste Class:		241			
Waste Class Desc:		HALOGENATED SOLVENTS			
Waste Class:		243			
Waste Class Desc:		PCBS			
Waste Class:		251			
Waste Class Desc:		OIL SKIMMINGS & SLUDGES			
Waste Class:		252			
Waste Class Desc:		WASTE OILS & LUBRICANTS			
Waste Class:		253			
Waste Class Desc:		EMULSIFIED OILS			
Waste Class:		263			
Waste Class Desc:		ORGANIC LABORATORY CHEMICALS			
Waste Class:		265			
Waste Class Desc:		GRAPHIC ART WASTES			
Waste Class:		331			
Waste Class Desc:		WASTE COMPRESSED GASES			
Waste Class:		112			
Waste Class Desc:		ACID WASTE - HEAVY METALS			
Waste Class:		121			
Waste Class Desc:		ALKALINE WASTES - HEAVY METALS			
Waste Class:		122			
Waste Class Desc:		ALKALINE WASTES - OTHER METALS			
Waste Class:		145			
Waste Class Desc:		PAINT/PIGMENT/COATING RESIDUES			
Waste Class:		146			
Waste Class Desc:		OTHER SPECIFIED INORGANICS			
Waste Class:		148			
Waste Class Desc:		INORGANIC LABORATORY CHEMICALS			
Waste Class:		211			
Waste Class Desc:		AROMATIC SOLVENTS			
Waste Class:		212			
Waste Class Desc:		ALIPHATIC SOLVENTS			

25 12 of 22 **N/108.0** **60.9 / -2.01** **public works government services canada**
1010 SOMERSET STREET WEST **GEN**
OTTAWA ON

Generator No:	ON8671552	PO Box No:	
Status:		Country:	
Approval Years:	2013	Choice of Contact:	
Contam. Facility:		Co Admin:	
MHSW Facility:		Phone No Admin:	
SIC Code:	531310		
SIC Description:	REAL ESTATE PROPERTY MANAGERS		

Map Key	Number of Records	Direction/ Distance (m)	Elev/Diff (m)	Site	DB
<u>Detail(s)</u>					
Waste Class:		252			
Waste Class Desc:		WASTE OILS & LUBRICANTS			
Waste Class:		212			
Waste Class Desc:		ALIPHATIC SOLVENTS			
Waste Class:		122			
Waste Class Desc:		ALKALINE WASTES - OTHER METALS			
Waste Class:		221			
Waste Class Desc:		LIGHT FUELS			
Waste Class:		146			
Waste Class Desc:		OTHER SPECIFIED INORGANICS			

<u>25</u>	13 of 22	N/108.0	60.9 / -2.01	Public Works and Government Services Canada 1010 Somerset Street Plouffe Park Shop Ottawa ON	GEN
Generator No:	ON0144726			PO Box No:	
Status:				Country:	
Approval Years:	2010			Choice of Contact:	
Contam. Facility:				Co Admin:	
MHSW Facility:				Phone No Admin:	
SIC Code:	913910				
SIC Description:	Other Local Municipal and Regional Public Administration				

<u>Detail(s)</u>					
Waste Class:		148			
Waste Class Desc:		INORGANIC LABORATORY CHEMICALS			
Waste Class:		213			
Waste Class Desc:		PETROLEUM DISTILLATES			
Waste Class:		222			
Waste Class Desc:		HEAVY FUELS			
Waste Class:		112			
Waste Class Desc:		ACID WASTE - HEAVY METALS			
Waste Class:		212			
Waste Class Desc:		ALIPHATIC SOLVENTS			
Waste Class:		211			
Waste Class Desc:		AROMATIC SOLVENTS			
Waste Class:		122			
Waste Class Desc:		ALKALINE WASTES - OTHER METALS			
Waste Class:		253			
Waste Class Desc:		EMULSIFIED OILS			
Waste Class:		251			
Waste Class Desc:		OIL SKIMMINGS & SLUDGES			
Waste Class:		263			
Waste Class Desc:		ORGANIC LABORATORY CHEMICALS			
Waste Class:		146			
Waste Class Desc:		OTHER SPECIFIED INORGANICS			

Map Key	Number of Records	Direction/ Distance (m)	Elev/Diff (m)	Site	DB
Waste Class:		121			
Waste Class Desc:		ALKALINE WASTES - HEAVY METALS			
Waste Class:		252			
Waste Class Desc:		WASTE OILS & LUBRICANTS			
Waste Class:		265			
Waste Class Desc:		GRAPHIC ART WASTES			
Waste Class:		331			
Waste Class Desc:		WASTE COMPRESSED GASES			
Waste Class:		241			
Waste Class Desc:		HALOGENATED SOLVENTS			
Waste Class:		243			
Waste Class Desc:		PCBS			
Waste Class:		145			
Waste Class Desc:		PAINT/PIGMENT/COATING RESIDUES			

<u>25</u>	14 of 22	<i>N/108.0</i>	<i>60.9 / -2.01</i>	SNC Lavalin O&M 1010 Somerset St. W Ottawa ON K1A 0K9	GEN
Generator No:	ON9617269			PO Box No:	
Status:				Country:	
Approval Years:	2010			Choice of Contact:	
Contam. Facility:				Co Admin:	
MHSW Facility:				Phone No Admin:	
SIC Code:	531310				
SIC Description:	Real Estate Property Managers				

Detail(s)

Waste Class:	148				
Waste Class Desc:	INORGANIC LABORATORY CHEMICALS				
Waste Class:	122				
Waste Class Desc:	ALKALINE WASTES - OTHER METALS				
Waste Class:	263				
Waste Class Desc:	ORGANIC LABORATORY CHEMICALS				
Waste Class:	331				
Waste Class Desc:	WASTE COMPRESSED GASES				
Waste Class:	145				
Waste Class Desc:	PAINT/PIGMENT/COATING RESIDUES				
Waste Class:	112				
Waste Class Desc:	ACID WASTE - HEAVY METALS				
Waste Class:	212				
Waste Class Desc:	ALIPHATIC SOLVENTS				
Waste Class:	252				
Waste Class Desc:	WASTE OILS & LUBRICANTS				
Waste Class:	269				
Waste Class Desc:	NON-HALOGENATED PESTICIDES				
Waste Class:	121				

Map Key	Number of Records	Direction/ Distance (m)	Elev/Diff (m)	Site	DB
Waste Class Desc:		ALKALINE WASTES - HEAVY METALS			
<u>25</u>	15 of 22	N/108.0	60.9 / -2.01	Public Works and Government Services Canada 1010 Somerset Street Plouffe Park Shop Ottawa ON	GEN
Generator No:	ON0144726			PO Box No:	
Status:				Country:	
Approval Years:	2011			Choice of Contact:	
Contam. Facility:				Co Admin:	
MHSW Facility:				Phone No Admin:	
SIC Code:	913910				
SIC Description:	Other Local Municipal and Regional Public Administration				
<u>Detail(s)</u>					
Waste Class:	243				
Waste Class Desc:	PCBS				
Waste Class:	122				
Waste Class Desc:	ALKALINE WASTES - OTHER METALS				
Waste Class:	241				
Waste Class Desc:	HALOGENATED SOLVENTS				
Waste Class:	253				
Waste Class Desc:	EMULSIFIED OILS				
Waste Class:	213				
Waste Class Desc:	PETROLEUM DISTILLATES				
Waste Class:	265				
Waste Class Desc:	GRAPHIC ART WASTES				
Waste Class:	211				
Waste Class Desc:	AROMATIC SOLVENTS				
Waste Class:	331				
Waste Class Desc:	WASTE COMPRESSED GASES				
Waste Class:	251				
Waste Class Desc:	OIL SKIMMINGS & SLUDGES				
Waste Class:	145				
Waste Class Desc:	PAINT/PIGMENT/COATING RESIDUES				
Waste Class:	212				
Waste Class Desc:	ALIPHATIC SOLVENTS				
Waste Class:	121				
Waste Class Desc:	ALKALINE WASTES - HEAVY METALS				
Waste Class:	222				
Waste Class Desc:	HEAVY FUELS				
Waste Class:	146				
Waste Class Desc:	OTHER SPECIFIED INORGANICS				
Waste Class:	252				
Waste Class Desc:	WASTE OILS & LUBRICANTS				
Waste Class:	112				
Waste Class Desc:	ACID WASTE - HEAVY METALS				

Map Key	Number of Records	Direction/ Distance (m)	Elev/Diff (m)	Site	DB
Waste Class:		148			
Waste Class Desc:		INORGANIC LABORATORY CHEMICALS			
Waste Class:		263			
Waste Class Desc:		ORGANIC LABORATORY CHEMICALS			

25	16 of 22	<i>N/108.0</i>	<i>60.9 / -2.01</i>	<i>public works government services canada 1010 SOMERSET STREET WEST OTTAWA ON</i>	<i>GEN</i>
Generator No:	ON8671552			PO Box No:	
Status:				Country:	
Approval Years:	2012			Choice of Contact:	
Contam. Facility:				Co Admin:	
MHSW Facility:				Phone No Admin:	
SIC Code:	531310				
SIC Description:	Real Estate Property Managers				

25	17 of 22	<i>N/108.0</i>	<i>60.9 / -2.01</i>	<i>Public Works and Government Services Canada 1010 Somerset Street Plouffe Park Shop Ottawa ON</i>	<i>GEN</i>
Generator No:	ON0144726			PO Box No:	
Status:				Country:	
Approval Years:	2012			Choice of Contact:	
Contam. Facility:				Co Admin:	
MHSW Facility:				Phone No Admin:	
SIC Code:	913910				
SIC Description:	Other Local Municipal and Regional Public Administration				

Detail(s)

Waste Class:	211				
Waste Class Desc:	AROMATIC SOLVENTS				
Waste Class:	146				
Waste Class Desc:	OTHER SPECIFIED INORGANICS				
Waste Class:	121				
Waste Class Desc:	ALKALINE WASTES - HEAVY METALS				
Waste Class:	213				
Waste Class Desc:	PETROLEUM DISTILLATES				
Waste Class:	212				
Waste Class Desc:	ALIPHATIC SOLVENTS				
Waste Class:	122				
Waste Class Desc:	ALKALINE WASTES - OTHER METALS				
Waste Class:	148				
Waste Class Desc:	INORGANIC LABORATORY CHEMICALS				
Waste Class:	263				
Waste Class Desc:	ORGANIC LABORATORY CHEMICALS				
Waste Class:	241				
Waste Class Desc:	HALOGENATED SOLVENTS				
Waste Class:	145				
Waste Class Desc:	PAINT/PIGMENT/COATING RESIDUES				
Waste Class:	252				

Map Key	Number of Records	Direction/ Distance (m)	Elev/Diff (m)	Site	DB
Waste Class Desc:		WASTE OILS & LUBRICANTS			
Waste Class:		112			
Waste Class Desc:		ACID WASTE - HEAVY METALS			
Waste Class:		222			
Waste Class Desc:		HEAVY FUELS			
Waste Class:		253			
Waste Class Desc:		EMULSIFIED OILS			
Waste Class:		331			
Waste Class Desc:		WASTE COMPRESSED GASES			
Waste Class:		265			
Waste Class Desc:		GRAPHIC ART WASTES			
Waste Class:		251			
Waste Class Desc:		OIL SKIMMINGS & SLUDGES			
Waste Class:		243			
Waste Class Desc:		PCBS			

[25](#) 18 of 22 *N/108.0* 60.9 / -2.01 *public works government services canada
1010 SOMERSET STREET WEST
OTTAWA ON K1R 6R9* **GEN**

Generator No:	ON8671552	PO Box No:	
Status:		Country:	Canada
Approval Years:	2015	Choice of Contact:	CO_OFFICIAL
Contam. Facility:	No	Co Admin:	Sarah Page
MHSW Facility:	No	Phone No Admin:	613-915-5668 Ext.
SIC Code:	531310		
SIC Description:	REAL ESTATE PROPERTY MANAGERS		

Detail(s)

Waste Class:	331
Waste Class Desc:	WASTE COMPRESSED GASES
Waste Class:	252
Waste Class Desc:	WASTE OILS & LUBRICANTS
Waste Class:	145
Waste Class Desc:	PAINT/PIGMENT/COATING RESIDUES
Waste Class:	122
Waste Class Desc:	ALKALINE WASTES - OTHER METALS
Waste Class:	146
Waste Class Desc:	OTHER SPECIFIED INORGANICS
Waste Class:	221
Waste Class Desc:	LIGHT FUELS
Waste Class:	150
Waste Class Desc:	INERT INORGANIC WASTES
Waste Class:	212
Waste Class Desc:	ALIPHATIC SOLVENTS

[25](#) 19 of 22 *N/108.0* 60.9 / -2.01 *public works government services canada
1010 SOMERSET STREET WEST* **GEN**

Map Key	Number of Records	Direction/ Distance (m)	Elev/Diff (m)	Site	DB
---------	-------------------	----------------------------	------------------	------	----

OTTAWA ON K1R 6R9

Generator No: ON8671552
Status:
Approval Years: 2016
Contam. Facility: No
MHSW Facility: No
SIC Code: 531310
SIC Description: REAL ESTATE PROPERTY MANAGERS
PO Box No:
Country: Canada
Choice of Contact: CO_OFFICIAL
Co Admin: Sarah Page
Phone No Admin: 613-915-5668 Ext.

Detail(s)

Waste Class: 212
Waste Class Desc: ALIPHATIC SOLVENTS
Waste Class: 122
Waste Class Desc: ALKALINE WASTES - OTHER METALS
Waste Class: 331
Waste Class Desc: WASTE COMPRESSED GASES
Waste Class: 221
Waste Class Desc: LIGHT FUELS
Waste Class: 145
Waste Class Desc: PAINT/PIGMENT/COATING RESIDUES
Waste Class: 146
Waste Class Desc: OTHER SPECIFIED INORGANICS
Waste Class: 150
Waste Class Desc: INERT INORGANIC WASTES
Waste Class: 252
Waste Class Desc: WASTE OILS & LUBRICANTS

25	20 of 22	N/108.0	60.9 / -2.01	public works government services canada 1010 SOMERSET STREET WEST OTTAWA ON K1R 6R9	GEN
--------------------	----------	---------	--------------	---	-----

Generator No: ON8671552
Status:
Approval Years: 2014
Contam. Facility: No
MHSW Facility: No
SIC Code: 531310
SIC Description: REAL ESTATE PROPERTY MANAGERS
PO Box No:
Country: Canada
Choice of Contact: CO_OFFICIAL
Co Admin:
Phone No Admin:

Detail(s)

Waste Class: 252
Waste Class Desc: WASTE OILS & LUBRICANTS
Waste Class: 212
Waste Class Desc: ALIPHATIC SOLVENTS
Waste Class: 122
Waste Class Desc: ALKALINE WASTES - OTHER METALS
Waste Class: 145
Waste Class Desc: PAINT/PIGMENT/COATING RESIDUES
Waste Class: 221

Map Key	Number of Records	Direction/ Distance (m)	Elev/Diff (m)	Site	DB
Waste Class Desc:		LIGHT FUELS			
Waste Class:		146			
Waste Class Desc:		OTHER SPECIFIED INORGANICS			
Waste Class:		331			
Waste Class Desc:		WASTE COMPRESSED GASES			

25	21 of 22	N/108.0	60.9 / -2.01	Public Services & Procurement Canada ESD/AFD 1010 Somerset ST W OTTAWA ON K1R 6R9	GEN
Generator No:	ON8671552			PO Box No:	
Status:	Registered			Country:	Canada
Approval Years:	As of Dec 2018			Choice of Contact:	
Contam. Facility:				Co Admin:	
MHSW Facility:				Phone No Admin:	
SIC Code:					
SIC Description:					

Detail(s)

Waste Class:	122 C
Waste Class Desc:	Alkaline slutions - containing other metals and non-metals (not cyanide)
Waste Class:	145 I
Waste Class Desc:	Wastes from the use of pigments, coatings and paints
Waste Class:	146 T
Waste Class Desc:	Other specified inorganic sludges, slurries or solids
Waste Class:	148 C
Waste Class Desc:	Misc. wastes and inorganic chemicals
Waste Class:	150 L
Waste Class Desc:	Inert organic wastes
Waste Class:	212 L
Waste Class Desc:	Aliphatic solvents and residues
Waste Class:	221 I
Waste Class Desc:	Light fuels
Waste Class:	221 L
Waste Class Desc:	Light fuels
Waste Class:	251 L
Waste Class Desc:	Waste oils/sludges (petroleum based)
Waste Class:	252 L
Waste Class Desc:	Waste crankcase oils and lubricants
Waste Class:	263 I
Waste Class Desc:	Misc. waste organic chemicals
Waste Class:	331 I
Waste Class Desc:	Waste compressed gases including cylinders
Waste Class:	112 C
Waste Class Desc:	Acid solutions - containing heavy metals
Waste Class:	121 C
Waste Class Desc:	Alkaline slutions - containing heavy metals

Map Key	Number of Records	Direction/ Distance (m)	Elev/Diff (m)	Site	DB
25	22 of 22	N/108.0	60.9 / -2.01	Public Services & Procurement Canada ESD/AFD 1010 Somerset ST W OTTAWA ON K1R 6R9	GEN
Generator No:	ON8671552			PO Box No:	
Status:	Registered			Country:	Canada
Approval Years:	As of Jul 2020			Choice of Contact:	
Contam. Facility:				Co Admin:	
MHSW Facility:				Phone No Admin:	
SIC Code:					
SIC Description:					
<u>Detail(s)</u>					
Waste Class:	122 C				
Waste Class Desc:	Alkaline slutions - containing other metals and non-metals (not cyanide)				
Waste Class:	252 L				
Waste Class Desc:	Waste crankcase oils and lubricants				
Waste Class:	146 T				
Waste Class Desc:	Other specified inorganic sludges, slurries or solids				
Waste Class:	221 I				
Waste Class Desc:	Light fuels				
Waste Class:	121 C				
Waste Class Desc:	Alkaline slutions - containing heavy metals				
Waste Class:	112 C				
Waste Class Desc:	Acid solutions - containing heavy metals				
Waste Class:	212 L				
Waste Class Desc:	Aliphatic solvents and residues				
Waste Class:	331 I				
Waste Class Desc:	Waste compressed gases including cylinders				
Waste Class:	145 I				
Waste Class Desc:	Wastes from the use of pigments, coatings and paints				
Waste Class:	148 C				
Waste Class Desc:	Misc. wastes and inorganic chemicals				
Waste Class:	150 L				
Waste Class Desc:	Inert organic wastes				
Waste Class:	221 L				
Waste Class Desc:	Light fuels				
Waste Class:	263 I				
Waste Class Desc:	Misc. waste organic chemicals				
Waste Class:	251 L				
Waste Class Desc:	Waste oils/sludges (petroleum based)				
26	1 of 1	SSW/110.2	66.9 / 3.99	975 GLADSTONE AVE. OTTAWA ON	WWIS
Well ID:	7245908			Data Entry Status:	
Construction Date:				Data Src:	

Map Key	Number of Records	Direction/ Distance (m)	Elev/Diff (m)	Site	DB
Primary Water Use:				Date Received:	8/5/2015
Sec. Water Use:				Selected Flag:	True
Final Well Status:	Observation Wells			Abandonment Rec:	
Water Type:				Contractor:	7238
Casing Material:				Form Version:	7
Audit No:	Z199795			Owner:	
Tag:	A175222			Street Name:	975 GLADSTONE AVE.
Construction Method:				County:	OTTAWA
Elevation (m):				Municipality:	NEPEAN TOWNSHIP
Elevation Reliability:				Site Info:	
Depth to Bedrock:				Lot:	
Well Depth:				Concession:	
Overburden/Bedrock:				Concession Name:	
Pump Rate:				Easting NAD83:	
Static Water Level:				Northing NAD83:	
Flowing (Y/N):				Zone:	
Flow Rate:				UTM Reliability:	
Clear/Cloudy:					
PDF URL (Map):					

Additional Detail(s) (Map)

Well Completed Date: 2015/07/03
Year Completed: 2015
Depth (m): 6.7056
Latitude: 45.4044328330979
Longitude: -75.716468627476
Path:

Bore Hole Information

Bore Hole ID:	1005538750	Elevation:	65.301795
DP2BR:		Elevrc:	
Spatial Status:		Zone:	18
Code OB:		East83:	443930.00
Code OB Desc:		North83:	5028129.00
Open Hole:		Org CS:	UTM83
Cluster Kind:		UTMRC:	4
Date Completed:	03-Jul-2015 00:00:00	UTMRC Desc:	margin of error : 30 m - 100 m
Remarks:		Location Method:	wwr
Elevrc Desc:			
Location Source Date:			
Improvement Location Source:			
Improvement Location Method:			
Source Revision Comment:			
Supplier Comment:			

Overburden and Bedrock Materials Interval

Formation ID: 1005652270
Layer: 1
Color: 6
General Color: BROWN
Mat1: 02
Most Common Material: TOPSOIL
Mat2:
Mat2 Desc:
Mat3:
Mat3 Desc:
Formation Top Depth: 0.0
Formation End Depth: 4.0

Map Key	Number of Records	Direction/ Distance (m)	Elev/Diff (m)	Site	DB
Formation End Depth UOM:		ft			
<u>Overburden and Bedrock Materials Interval</u>					
Formation ID:		1005652272			
Layer:		3			
Color:		2			
General Color:		GREY			
Mat1:		05			
Most Common Material:		CLAY			
Mat2:		06			
Mat2 Desc:		SILT			
Mat3:		91			
Mat3 Desc:		WATER-BEARING			
Formation Top Depth:		10.0			
Formation End Depth:		22.0			
Formation End Depth UOM:		ft			
<u>Overburden and Bedrock Materials Interval</u>					
Formation ID:		1005652271			
Layer:		2			
Color:		6			
General Color:		BROWN			
Mat1:		05			
Most Common Material:		CLAY			
Mat2:		06			
Mat2 Desc:		SILT			
Mat3:		11			
Mat3 Desc:		GRAVEL			
Formation Top Depth:		4.0			
Formation End Depth:		10.0			
Formation End Depth UOM:		ft			
<u>Annular Space/Abandonment Sealing Record</u>					
Plug ID:		1005652279			
Layer:		2			
Plug From:		8			
Plug To:		0			
Plug Depth UOM:		ft			
<u>Annular Space/Abandonment Sealing Record</u>					
Plug ID:		1005652278			
Layer:		1			
Plug From:		22			
Plug To:		8			
Plug Depth UOM:		ft			
<u>Method of Construction & Well Use</u>					
Method Construction ID:		1005652277			
Method Construction Code:		2			
Method Construction:		Rotary (Convent.)			
Other Method Construction:					

Map Key	Number of Records	Direction/ Distance (m)	Elev/Diff (m)	Site	DB
---------	-------------------	----------------------------	------------------	------	----

Pipe Information

Pipe ID: 1005652269
 Casing No: 0
 Comment:
 Alt Name:

Construction Record - Screen

Screen ID: 1005652276
 Layer: 1
 Slot: 10
 Screen Top Depth: 22
 Screen End Depth: 12
 Screen Material: 5
 Screen Depth UOM: ft
 Screen Diameter UOM: inch
 Screen Diameter: 2

Water Details

Water ID: 1005652274
 Layer:
 Kind Code:
 Kind:
 Water Found Depth:
 Water Found Depth UOM: ft

Hole Diameter

Hole ID: 1005652273
 Diameter: 8.0
 Depth From: 0.0
 Depth To: 22.0
 Hole Depth UOM: ft
 Hole Diameter UOM: inch

[27](#) 1 of 1 SSE/112.5 66.3 / 3.40 951 Gladestone Avenue & 145 Loretta Avenue North
 Ottawa ON **EHS**

Order No:	20170605066	Nearest Intersection:	
Status:	C	Municipality:	
Report Type:	RSC Report (Urban)	Client Prov/State:	ON
Report Date:	09-JUN-17	Search Radius (km):	.25
Date Received:	05-JUN-17	X:	-75.715549
Previous Site Name:		Y:	45.404125
Lot/Building Size:			
Additional Info Ordered:	Fire Insur. Maps and/or Site Plans; City Directory; Aerial Photos		

[28](#) 1 of 1 SSW/114.1 67.0 / 4.02 ON **BORE**

Borehole ID:	613129	Inclin FLG:	No
OGF ID:	215514433	SP Status:	Initial Entry
Status:		Surv Elev:	No
Type:	Borehole	Piezometer:	No
Use:		Primary Name:	
Completion Date:		Municipality:	
Static Water Level:	7.4	Lot:	

Map Key	Number of Records	Direction/ Distance (m)	Elev/Diff (m)	Site	DB
Primary Water Use: Sec. Water Use: Total Depth m: -999 Depth Ref: Ground Surface Depth Elev: Drill Method: Orig Ground Elev m: 65.5 Elev Reliabil Note: DEM Ground Elev m: 65.3 Concession: Location D: Survey D: Comments:				Township: Latitude DD: 45.40455 Longitude DD: -75.716717 UTM Zone: 18 Easting: 443911 Northing: 5028142 Location Accuracy: Accuracy: Not Applicable	
<u>Borehole Geology Stratum</u>					
Geology Stratum ID: 218393824 Top Depth: .6 Bottom Depth: 1.5 Material Color: Material 1: Gravel Material 2: Material 3: Material 4: Gsc Material Description: Stratum Description: GRAVEL.				Mat Consistency: Material Moisture: Material Texture: Non Geo Mat Type: Geologic Formation: Geologic Group: Geologic Period: Depositional Gen:	
Geology Stratum ID: 218393823 Top Depth: 0 Bottom Depth: .6 Material Color: Material 1: Silt Material 2: Sand Material 3: Material 4: Gsc Material Description: Stratum Description: SILT.				Mat Consistency: Material Moisture: Material Texture: Non Geo Mat Type: Geologic Formation: Geologic Group: Geologic Period: Depositional Gen:	
Geology Stratum ID: 218393826 Top Depth: 4.7 Bottom Depth: 4.9 Material Color: Material 1: Sand Material 2: Material 3: Material 4: Gsc Material Description: Stratum Description: SAND.				Mat Consistency: Material Moisture: Material Texture: Non Geo Mat Type: Geologic Formation: Geologic Group: Geologic Period: Depositional Gen:	
Geology Stratum ID: 218393827 Top Depth: 4.9 Bottom Depth: 5 Material Color: Material 1: Gravel Material 2: Material 3: Material 4: Gsc Material Description: Stratum Description: GRAVEL. HARD.				Mat Consistency: Hard Material Moisture: Material Texture: Non Geo Mat Type: Geologic Formation: Geologic Group: Geologic Period: Depositional Gen:	
Geology Stratum ID: 218393825 Top Depth: 1.5 Bottom Depth: 4.7 Material Color: Material 1: Gravel				Mat Consistency: Compact Material Moisture: Material Texture: Non Geo Mat Type: Geologic Formation:	

Map Key	Number of Records	Direction/ Distance (m)	Elev/Diff (m)	Site	DB
---------	-------------------	-------------------------	---------------	------	----

Material 2: Clay
Material 3:
Material 4:
Gsc Material Description:
Stratum Description: GRAVEL. COMPACT.

Geology Stratum ID: 218393828
Top Depth: 5
Bottom Depth:
Material Color:
Material 1: Bedrock
Material 2:
Material 3:
Material 4:
Gsc Material Description:
Stratum Description: BEDROCK. BEDROCK. 013 00005 021 00050 081 000100670000500900050049COMPACT, W **Note: Many records provided by the department have a truncated [Stratum Description] field.

Source

Source Type: Data Survey
Source Orig: Geological Survey of Canada
Source Date: 1956-1972
Confidence: H
Observatio:
Source Name: Urban Geology Automated Information System (UGAIS)
Source Details: File: OTTAWA2.txt RecordID: 056370 NTS_Sheet: 31G05G
Confiden 1: Logged by professional. Exact and complete description of material and properties.

Source Appl: Spatial/Tabular
Source Ident: 1
Scale or Res: Varies
Horizontal: NAD27
Verticalda: Mean Average Sea Level

Source List

Source Identifier: 1
Source Type: Data Survey
Source Date: 1956-1972
Scale or Resolution: Varies
Source Name: Urban Geology Automated Information System (UGAIS)
Source Originators: Geological Survey of Canada

Horizontal Datum: NAD27
Vertical Datum: Mean Average Sea Level
Projection Name: Universal Transverse Mercator

29	1 of 1	W/115.0	63.9 / 0.99	73 Breezehill Ave N Ottawa ON	WWIS
Well ID:	7333911			Data Entry Status:	
Construction Date:				Data Src:	
Primary Water Use:	Monitoring and Test Hole			Date Received:	4/15/2019
Sec. Water Use:				Selected Flag:	True
Final Well Status:	Monitoring and Test Hole			Abandonment Rec:	
Water Type:				Contractor:	7241
Casing Material:				Form Version:	7
Audit No:	Z302772			Owner:	
Tag:	A261092			Street Name:	73 Breezehill Ave N
Construction Method:				County:	OTTAWA
Elevation (m):				Municipality:	OTTAWA CITY
Elevation Reliability:				Site Info:	
Depth to Bedrock:				Lot:	
Well Depth:				Concession:	
Overburden/Bedrock:				Concession Name:	
Pump Rate:				Easting NAD83:	
Static Water Level:				Northing NAD83:	
Flowing (Y/N):				Zone:	
Flow Rate:				UTM Reliability:	
Clear/Cloudy:					

PDF URL (Map):

Map Key	Number of Records	Direction/ Distance (m)	Elev/Diff (m)	Site	DB
---------	-------------------	----------------------------	------------------	------	----

Additional Detail(s) (Map)

Well Completed Date: 2019/02/15
Year Completed: 2019
Depth (m): 6.1
Latitude: 45.4060500598675
Longitude: -75.7183802875175
Path:

Bore Hole Information

Bore Hole ID:	1007435542	Elevation:	
DP2BR:		Elevrc:	
Spatial Status:		Zone:	18
Code OB:		East83:	443782.00
Code OB Desc:		North83:	5028310.00
Open Hole:		Org CS:	UTM83
Cluster Kind:		UTMRC:	4
Date Completed:	15-Feb-2019 00:00:00	UTMRC Desc:	margin of error : 30 m - 100 m
Remarks:		Location Method:	wwr
Elevrc Desc:			
Location Source Date:			
Improvement Location Source:			
Improvement Location Method:			
Source Revision Comment:			
Supplier Comment:			

Overburden and Bedrock

Materials Interval

Formation ID: 1007811209
Layer: 2
Color: 6
General Color: BROWN
Mat1: 05
Most Common Material: CLAY
Mat2: 06
Mat2 Desc: SILT
Mat3: 85
Mat3 Desc: SOFT
Formation Top Depth: 1.8300000429153442
Formation End Depth: 4.570000171661377
Formation End Depth UOM: m

Overburden and Bedrock

Materials Interval

Formation ID: 1007811208
Layer: 1
Color: 6
General Color: BROWN
Mat1: 01
Most Common Material: FILL
Mat2:
Mat2 Desc:
Mat3: 79
Mat3 Desc: PACKED
Formation Top Depth: 0.0
Formation End Depth: 1.8300000429153442
Formation End Depth UOM: m

<i>Map Key</i>	<i>Number of Records</i>	<i>Direction/ Distance (m)</i>	<i>Elev/Diff (m)</i>	<i>Site</i>	<i>DB</i>
<u>Overburden and Bedrock Materials Interval</u>					
Formation ID:		1007811210			
Layer:		3			
Color:		2			
General Color:		GREY			
Mat1:		05			
Most Common Material:		CLAY			
Mat2:		06			
Mat2 Desc:		SILT			
Mat3:		85			
Mat3 Desc:		SOFT			
Formation Top Depth:		4.570000171661377			
Formation End Depth:		6.099999904632568			
Formation End Depth UOM:		m			
<u>Annular Space/Abandonment Sealing Record</u>					
Plug ID:		1007812386			
Layer:		1			
Plug From:		0			
Plug To:		0.310000002384186			
Plug Depth UOM:		m			
<u>Annular Space/Abandonment Sealing Record</u>					
Plug ID:		1007812387			
Layer:		2			
Plug From:		0.310000002384186			
Plug To:		2.74000000953674			
Plug Depth UOM:		m			
<u>Annular Space/Abandonment Sealing Record</u>					
Plug ID:		1007812388			
Layer:		3			
Plug From:		2.74000000953674			
Plug To:		6.09999990463257			
Plug Depth UOM:		m			
<u>Method of Construction & Well Use</u>					
Method Construction ID:		1007813479			
Method Construction Code:		B			
Method Construction:		Other Method			
Other Method Construction:		Direct Push			
<u>Pipe Information</u>					
Pipe ID:		1007810011			
Casing No:		0			
Comment:					
Alt Name:					
<u>Construction Record - Screen</u>					

Map Key	Number of Records	Direction/ Distance (m)	Elev/Diff (m)	Site	DB
Screen ID: 1007814346					
Layer: 1					
Slot: 10					
Screen Top Depth: 3.09999990463257					
Screen End Depth: 6.09999990463257					
Screen Material: 5					
Screen Depth UOM: m					
Screen Diameter UOM: cm					
Screen Diameter: 4.82000017166138					
 <u>Results of Well Yield Testing</u>					
Pump Test ID: 1007814876					
Pump Set At:					
Static Level:					
Final Level After Pumping:					
Recommended Pump Depth:					
Pumping Rate:					
Flowing Rate:					
Recommended Pump Rate:					
Levels UOM: m					
Rate UOM: LPM					
Water State After Test Code:					
Water State After Test:					
Pumping Test Method: 0					
Pumping Duration HR:					
Pumping Duration MIN:					
Flowing:					
 <u>Hole Diameter</u>					
Hole ID: 1007813187					
Diameter: 8.25					
Depth From: 0.0					
Depth To: 6.099999904632568					
Hole Depth UOM: m					
Hole Diameter UOM: cm					

30	1 of 1	W/115.9	64.9 / 1.94	OTTAWA HYDRO 99 BREEZE HILL AVENUE TRANSFORMER OTTAWA CITY ON	SPL
Ref No: 117044				Discharger Report:	
Site No:				Material Group:	
Incident Dt: 8/11/1995				Health/Env Conseq:	
Year:				Client Type:	
Incident Cause: COOLING SYSTEM LEAK				Sector Type:	
Incident Event:				Agency Involved:	
Contaminant Code:				Nearest Watercourse:	
Contaminant Name:				Site Address:	
Contaminant Limit 1:				Site District Office:	
Contam Limit Freq 1:				Site Postal Code:	
Contaminant UN No 1:				Site Region:	
Environment Impact: POSSIBLE				Site Municipality: 20101	
Nature of Impact: Soil contamination				Site Lot:	
Receiving Medium: LAND				Site Conc:	
Receiving Env:				Northing:	
MOE Response:				Easting:	
Dt MOE Arvl on Scn:				Site Geo Ref Accu:	
MOE Reported Dt: 8/11/1995				Site Map Datum:	
Dt Document Closed:				SAC Action Class:	
Incident Reason: EQUIPMENT FAILURE				Source Type:	
Site Name:					

Map Key	Number of Records	Direction/ Distance (m)	Elev/Diff (m)	Site	DB
Site County/District:					
Site Geo Ref Meth:					
Incident Summary: OTTAWA HYDRO: 5 L OF TRANSFORMER OIL TO GRASS & SOIL: CLEANING UP					
Contaminant Qty:					

31	1 of 1	S/116.7	66.9 / 3.99	975 GLADSTON AVE OTTAWA ON	WWIS
Well ID: 7245907					
Construction Date:					
Primary Water Use: Monitoring					
Sec. Water Use:					
Final Well Status: Observation Wells					
Water Type:					
Casing Material:					
Audit No: Z199796					
Tag: A175221					
Construction Method:					
Elevation (m):					
Elevation Reliability:					
Depth to Bedrock:					
Well Depth:					
Overburden/Bedrock:					
Pump Rate:					
Static Water Level:					
Flowing (Y/N):					
Flow Rate:					
Clear/Cloudy:					

PDF URL (Map):

Additional Detail(s) (Map)

Well Completed Date:	2015/07/03
Year Completed:	2015
Depth (m):	6.37032
Latitude:	45.4043073058128
Longitude:	-75.7163903721259
Path:	

Bore Hole Information

Bore Hole ID:	1005538747	Elevation:	65.669670
DP2BR:		Elevrc:	
Spatial Status:		Zone:	18
Code OB:		East83:	443936.00
Code OB Desc:		North83:	5028115.00
Open Hole:		Org CS:	UTM83
Cluster Kind:		UTMRC:	4
Date Completed:	03-Jul-2015 00:00:00	UTMRC Desc:	margin of error : 30 m - 100 m
Remarks:		Location Method:	wwr
Elevrc Desc:			
Location Source Date:			
Improvement Location Source:			
Improvement Location Method:			
Source Revision Comment:			
Supplier Comment:			

Overburden and Bedrock

Materials Interval

Map Key	Number of Records	Direction/ Distance (m)	Elev/Diff (m)	Site	DB
Formation ID:		1005652258			
Layer:		1			
Color:		6			
General Color:		BROWN			
Mat1:		02			
Most Common Material:		TOPSOIL			
Mat2:					
Mat2 Desc:					
Mat3:					
Mat3 Desc:					
Formation Top Depth:		0.0			
Formation End Depth:		6.0			
Formation End Depth UOM:		ft			
<u>Overburden and Bedrock</u>					
<u>Materials Interval</u>					
Formation ID:		1005652260			
Layer:		3			
Color:		2			
General Color:		GREY			
Mat1:		05			
Most Common Material:		CLAY			
Mat2:		06			
Mat2 Desc:		SILT			
Mat3:		91			
Mat3 Desc:		WATER-BEARING			
Formation Top Depth:		10.0			
Formation End Depth:		20.899999618530273			
Formation End Depth UOM:		ft			
<u>Overburden and Bedrock</u>					
<u>Materials Interval</u>					
Formation ID:		1005652259			
Layer:		2			
Color:		6			
General Color:		BROWN			
Mat1:		05			
Most Common Material:		CLAY			
Mat2:		01			
Mat2 Desc:		FILL			
Mat3:					
Mat3 Desc:					
Formation Top Depth:		6.0			
Formation End Depth:		10.0			
Formation End Depth UOM:		ft			
<u>Annular Space/Abandonment</u>					
<u>Sealing Record</u>					
Plug ID:		1005652267			
Layer:		1			
Plug From:		20.75			
Plug To:		7			
Plug Depth UOM:		ft			
<u>Annular Space/Abandonment</u>					
<u>Sealing Record</u>					
Plug ID:		1005652268			
Layer:		2			

Map Key	Number of Records	Direction/ Distance (m)	Elev/Diff (m)	Site	DB
Plug From:	7				
Plug To:	0				
Plug Depth UOM:	ft				
<u>Method of Construction & Well Use</u>					
Method Construction ID:	1005652266				
Method Construction Code:	2				
Method Construction:	Rotary (Convent.)				
Other Method Construction:					
<u>Pipe Information</u>					
Pipe ID:	1005652257				
Casing No:	0				
Comment:					
Alt Name:					
<u>Construction Record - Screen</u>					
Screen ID:	1005652264				
Layer:	1				
Slot:	10				
Screen Top Depth:	20.75				
Screen End Depth:	10.75				
Screen Material:	5				
Screen Depth UOM:	ft				
Screen Diameter UOM:	inch				
Screen Diameter:	2				
<u>Water Details</u>					
Water ID:	1005652262				
Layer:					
Kind Code:					
Kind:					
Water Found Depth:					
Water Found Depth UOM:	ft				
<u>Hole Diameter</u>					
Hole ID:	1005652261				
Diameter:	8.0				
Depth From:	0.0				
Depth To:	20.75				
Hole Depth UOM:	ft				
Hole Diameter UOM:	inch				

32 1 of 1 W/117.0 63.9 / 0.99 23 Breezehill Ave N
Ottawa ON **WWIS**

Well ID:	7333912	Data Entry Status:	
Construction Date:		Data Src:	
Primary Water Use:	Monitoring and Test Hole	Date Received:	4/15/2019
Sec. Water Use:		Selected Flag:	True
Final Well Status:	Monitoring and Test Hole	Abandonment Rec:	
Water Type:		Contractor:	7241
Casing Material:		Form Version:	7
Audit No:	Z302771	Owner:	
Tag:	A261093	Street Name:	23 Breezehill Ave N

Map Key	Number of Records	Direction/ Distance (m)	Elev/Diff (m)	Site	DB
Construction Method: Elevation (m): Elevation Reliability: Depth to Bedrock: Well Depth: Overburden/Bedrock: Pump Rate: Static Water Level: Flowing (Y/N): Flow Rate: Clear/Cloudy:				County: Municipality: Site Info: Lot: Concession: Concession Name: Easting NAD83: Northing NAD83: Zone: UTM Reliability:	OTTAWA NEPEAN TOWNSHIP

PDF URL (Map):

Additional Detail(s) (Map)

Well Completed Date: 2019/02/15
Year Completed: 2019
Depth (m): 6.1
Latitude: 45.4061039025887
Longitude: -75.7184065270002
Path:

Bore Hole Information

Bore Hole ID: 1007435545 DP2BR: Spatial Status: Code OB: Code OB Desc: Open Hole: Cluster Kind: Date Completed: 15-Feb-2019 00:00:00 Remarks: Elevrc Desc: Location Source Date: Improvement Location Source: Improvement Location Method: Source Revision Comment: Supplier Comment:	Elevation: Elevrc: Zone: 18 East83: 443780.00 North83: 5028316.00 Org CS: UTM83 UTMRC: 4 UTMRC Desc: margin of error : 30 m - 100 m Location Method: wwr
--	---

Overburden and Bedrock

Materials Interval

Formation ID: 1007811212
Layer: 2
Color: 6
General Color: BROWN
Mat1: 05
Most Common Material: CLAY
Mat2: 06
Mat2 Desc: SILT
Mat3: 85
Mat3 Desc: SOFT
Formation Top Depth: 1.8300000429153442
Formation End Depth: 4.570000171661377
Formation End Depth UOM: m

Overburden and Bedrock

Materials Interval

Formation ID: 1007811211

Map Key	Number of Records	Direction/ Distance (m)	Elev/Diff (m)	Site	DB
Layer:		1			
Color:		6			
General Color:		BROWN			
Mat1:		01			
Most Common Material:		FILL			
Mat2:					
Mat2 Desc:					
Mat3:		79			
Mat3 Desc:		PACKED			
Formation Top Depth:		0.0			
Formation End Depth:		1.8300000429153442			
Formation End Depth UOM:		m			
<u>Overburden and Bedrock</u>					
<u>Materials Interval</u>					
Formation ID:		1007811213			
Layer:		3			
Color:		2			
General Color:		GREY			
Mat1:		05			
Most Common Material:		CLAY			
Mat2:		06			
Mat2 Desc:		SILT			
Mat3:		85			
Mat3 Desc:		SOFT			
Formation Top Depth:		4.570000171661377			
Formation End Depth:		6.099999904632568			
Formation End Depth UOM:		m			
<u>Annular Space/Abandonment</u>					
<u>Sealing Record</u>					
Plug ID:		1007812390			
Layer:		2			
Plug From:		0.310000002384186			
Plug To:		2.74000000953674			
Plug Depth UOM:		m			
<u>Annular Space/Abandonment</u>					
<u>Sealing Record</u>					
Plug ID:		1007812391			
Layer:		3			
Plug From:		2.74000000953674			
Plug To:		6.09999990463257			
Plug Depth UOM:		m			
<u>Annular Space/Abandonment</u>					
<u>Sealing Record</u>					
Plug ID:		1007812389			
Layer:		1			
Plug From:		0			
Plug To:		0.310000002384186			
Plug Depth UOM:		m			
<u>Method of Construction & Well</u>					
<u>Use</u>					
Method Construction ID:		1007813480			
Method Construction Code:		B			

Map Key	Number of Records	Direction/ Distance (m)	Elev/Diff (m)	Site	DB
Method Construction:		Other Method			
Other Method Construction:		Direct Push			
<u>Pipe Information</u>					
Pipe ID:		1007810012			
Casing No:		0			
Comment:					
Alt Name:					
<u>Construction Record - Screen</u>					
Screen ID:		1007814347			
Layer:		1			
Slot:		10			
Screen Top Depth:		3.09999990463257			
Screen End Depth:		6.09999990463257			
Screen Material:		5			
Screen Depth UOM:		m			
Screen Diameter UOM:		cm			
Screen Diameter:		4.82000017166138			
<u>Results of Well Yield Testing</u>					
Pump Test ID:		1007814877			
Pump Set At:					
Static Level:					
Final Level After Pumping:					
Recommended Pump Depth:					
Pumping Rate:					
Flowing Rate:					
Recommended Pump Rate:					
Levels UOM:		m			
Rate UOM:		LPM			
Water State After Test Code:					
Water State After Test:					
Pumping Test Method:		0			
Pumping Duration HR:					
Pumping Duration MIN:					
Flowing:					
<u>Hole Diameter</u>					
Hole ID:		1007813188			
Diameter:		8.25			
Depth From:		0.0			
Depth To:		6.099999904632568			
Hole Depth UOM:		m			
Hole Diameter UOM:		cm			

33	1 of 1	S/117.0	66.2 / 3.24	1010 SOMERSET ET W OTTAWA ON	WWIS
Well ID:		1535405		Data Entry Status:	
Construction Date:				Data Src:	
Primary Water Use:				Date Received: 3/22/2005	
Sec. Water Use:				Selected Flag: True	
Final Well Status:		Observation Wells		Abandonment Rec:	
Water Type:				Contractor: 1844	
Casing Material:				Form Version: 3	
Audit No:		Z20840		Owner:	
Tag:		A011954		Street Name: 1010 SOMERSET ET W	

Map Key	Number of Records	Direction/ Distance (m)	Elev/Diff (m)	Site	DB
Construction Method: Elevation (m): Elevation Reliability: Depth to Bedrock: Well Depth: Overburden/Bedrock: Pump Rate: Static Water Level: Flowing (Y/N): Flow Rate: Clear/Cloudy:				County: OTTAWA Municipality: OTTAWA CITY Site Info: Lot: Concession: Concession Name: Easting NAD83: Northing NAD83: Zone: UTM Reliability:	
PDF URL (Map):		https://d2khazk8e83rdv.cloudfront.net/moe_mapping/downloads/2Water/Wells_pdfs/153\1535405.pdf			

Additional Detail(s) (Map)

Well Completed Date: 2004/08/18
Year Completed: 2004
Depth (m):
Latitude: 45.4041742200112
Longitude: -75.7160820165187
Path: 153\1535405.pdf

Bore Hole Information

Bore Hole ID:	11315944	Elevation:	66.020317
DP2BR:		Elevrc:	
Spatial Status:		Zone:	18
Code OB:	—	East83:	443960.00
Code OB Desc:	No formation data	North83:	5028100.00
Open Hole:		Org CS:	UTM83
Cluster Kind:		UTMRC:	4
Date Completed:	18-Aug-2004 00:00:00	UTMRC Desc:	margin of error : 30 m - 100 m
Remarks:		Location Method:	wwr
Elevrc Desc:			
Location Source Date:			
Improvement Location Source:			
Improvement Location Method:			
Source Revision Comment:			
Supplier Comment:			

Method of Construction & Well Use

Method Construction ID: 961535405
Method Construction Code: 5
Method Construction: Air Percussion
Other Method Construction:

Pipe Information

Pipe ID: 11330799
Casing No: 1
Comment:
Alt Name:

Construction Record - Casing

Casing ID: 930855169
Layer: 1
Material: 5
Open Hole or Material: PLASTIC

Map Key	Number of Records	Direction/ Distance (m)	Elev/Diff (m)	Site	DB
Depth From: Depth To: Casing Diameter: 5 Casing Diameter UOM: cm Casing Depth UOM: m					
Construction Record - Screen					
Screen ID: 933412025 Layer: 1 Slot: #10 Screen Top Depth: Screen End Depth: Screen Material: 5 Screen Depth UOM: m Screen Diameter UOM: cm Screen Diameter: 6.5					
34	1 of 6	SSE/121.4	65.8 / 2.88	SPORTIVE SPORTSWEAR MFG INC. 155A LORETTA AVE N OTTAWA ON K1Y 2J7	SCT
Established: 1984 Plant Size (ft²): 3200 Employment: 14					
--Details--					
Description: All Other Cut and Sew Clothing Manufacturing SIC/NAICS Code: 315299					
Description: MEN'S AND BOYS' CLOTHING, NOT ELSEWHERE CLASSIFIED SIC/NAICS Code: 2329					
Description: WOMEN'S, MISSES', AND JUNIORS' OUTERWEAR, NOT ELSEWHERE CLASSIFIED SIC/NAICS Code: 2339					
Description: Cut and Sew Clothing Contracting SIC/NAICS Code: 315210					
Description: Men's and Boys' Cut and Sew Shirt Manufacturing SIC/NAICS Code: 315226					
Description: Men's and Boys' Cut and Sew Trouser, Slack and Jean Manufacturing SIC/NAICS Code: 315227					
Description: Other Men's and Boys' Cut and Sew Clothing Manufacturing SIC/NAICS Code: 315229					
Description: Women's and Girls' Cut and Sew Blouse and Shirt Manufacturing SIC/NAICS Code: 315232					
Description: Other Women's and Girls' Cut and Sew Clothing Manufacturing SIC/NAICS Code: 315239					
34	2 of 6	SSE/121.4	65.8 / 2.88	SPORTIVE SPORTSWEAR MFG INC. 155 A LORETTA AVE N OTTAWA ON K1Y 2J7	SCT
Established: 1984 Plant Size (ft²): 3200 Employment: 14					

Map Key	Number of Records	Direction/ Distance (m)	Elev/Diff (m)	Site	DB
--Details--					
Description:		MEN'S & BOYS' CLOTHING, N.E.C.			
SIC/NAICS Code:		2329			
Description:		WOMEN'S, MISSES', & JUNIORS' OUTERWEAR, N.E.C.			
SIC/NAICS Code:		2339			
34	3 of 6	SSE/121.4	65.8 / 2.88	Sportive Sportswear Manufacturers Inc. 155A Loretta Ave N Ottawa ON K1Y 2J7	SCT
Established:		1984			
Plant Size (ft²):		3200			
Employment:		20			
34	4 of 6	SSE/121.4	65.8 / 2.88	LOVE PRINTING SERVICE LTD. 951 GLADSTONE AVENUE OTTAWA ON K1Y 3E5	GEN
Generator No:		ON0607900		PO Box No:	
Status:				Country:	
Approval Years:		86,87,88,89,90		Choice of Contact:	
Contam. Facility:				Co Admin:	
MHSW Facility:				Phone No Admin:	
SIC Code:		0007			
SIC Description:		LETTER ACKNOWLEDG.			
Detail(s)					
Waste Class:		264			
Waste Class Desc:		PHOTOPROCESSING WASTES			
34	5 of 6	SSE/121.4	65.8 / 2.88	LOVE PRINTING (OUT OF BUS) 24-265 951 GLADSTONE AVENUE OTTAWA ON K1Y 3E5	GEN
Generator No:		ON0607900		PO Box No:	
Status:				Country:	
Approval Years:		92,93,94,95,96,97,98		Choice of Contact:	
Contam. Facility:				Co Admin:	
MHSW Facility:				Phone No Admin:	
SIC Code:		2841			
SIC Description:		NEWSPAPER, ETC. IND.			
34	6 of 6	SSE/121.4	65.8 / 2.88	DST Group Inc 951 Gladstone Ave Ottawa ON K1Y 3E5	GEN
Generator No:		ON8186657		PO Box No:	
Status:		Registered		Country: Canada	
Approval Years:		As of Dec 2017		Choice of Contact:	
Contam. Facility:				Co Admin:	
MHSW Facility:				Phone No Admin:	
SIC Code:					
SIC Description:					
Detail(s)					

Map Key	Number of Records	Direction/ Distance (m)	Elev/Diff (m)	Site	DB
Waste Class:		251 L			
Waste Class Desc:		Waste oils/sludges (petroleum based)			

35	1 of 1	S/122.1	66.9 / 3.99	975 GLADSTONE AVE Ottawa ON	WWIS
--------------------	--------	---------	-------------	--------------------------------	------

Well ID:	7322627	Data Entry Status:	
Construction Date:		Data Src:	
Primary Water Use:	Test Hole	Date Received:	11/16/2018
Sec. Water Use:	Monitoring	Selected Flag:	True
Final Well Status:	Observation Wells	Abandonment Rec:	
Water Type:		Contractor:	7085
Casing Material:		Form Version:	7
Audit No:	Z298739	Owner:	
Tag:	A253877	Street Name:	975 GLADSTONE AVE
Construction Method:		County:	OTTAWA
Elevation (m):		Municipality:	NEPEAN TOWNSHIP
Elevation Reliability:		Site Info:	
Depth to Bedrock:		Lot:	
Well Depth:		Concession:	
Overburden/Bedrock:		Concession Name:	
Pump Rate:		Easting NAD83:	
Static Water Level:		Northing NAD83:	
Flowing (Y/N):		Zone:	
Flow Rate:		UTM Reliability:	
Clear/Cloudy:			

PDF URL (Map):

Additional Detail(s) (Map)

Well Completed Date:	2018/10/22
Year Completed:	2018
Depth (m):	5.29
Latitude:	45.4042888237835
Longitude:	-75.7164668070328
Path:	

Bore Hole Information

Bore Hole ID:	1007314975	Elevation:	
DP2BR:		Elevrc:	
Spatial Status:		Zone:	18
Code OB:		East83:	443930.00
Code OB Desc:		North83:	5028113.00
Open Hole:		Org CS:	UTM83
Cluster Kind:		UTMRC:	4
Date Completed:	22-Oct-2018 00:00:00	UTMRC Desc:	margin of error : 30 m - 100 m
Remarks:		Location Method:	wwr
Elevrc Desc:			
Location Source Date:			
Improvement Location Source:			
Improvement Location Method:			
Source Revision Comment:			
Supplier Comment:			

**Overburden and Bedrock
Materials Interval**

Formation ID:	1007593101
Layer:	2
Color:	6

Map Key	Number of Records	Direction/ Distance (m)	Elev/Diff (m)	Site	DB
General Color:		BROWN			
Mat1:		28			
Most Common Material:		SAND			
Mat2:		11			
Mat2 Desc:		GRAVEL			
Mat3:					
Mat3 Desc:					
Formation Top Depth:		0.30000001192092896			
Formation End Depth:		1.5199999809265137			
Formation End Depth UOM:		m			
<u>Overburden and Bedrock Materials Interval</u>					
Formation ID:		1007593100			
Layer:		1			
Color:		2			
General Color:		GREY			
Mat1:		11			
Most Common Material:		GRAVEL			
Mat2:					
Mat2 Desc:					
Mat3:					
Mat3 Desc:					
Formation Top Depth:		0.0			
Formation End Depth:		0.30000001192092896			
Formation End Depth UOM:		m			
<u>Overburden and Bedrock Materials Interval</u>					
Formation ID:		1007593103			
Layer:		4			
Color:		2			
General Color:		GREY			
Mat1:		06			
Most Common Material:		SILT			
Mat2:		28			
Mat2 Desc:		SAND			
Mat3:		11			
Mat3 Desc:		GRAVEL			
Formation Top Depth:		4.880000114440918			
Formation End Depth:		5.289999961853027			
Formation End Depth UOM:		m			
<u>Overburden and Bedrock Materials Interval</u>					
Formation ID:		1007593102			
Layer:		3			
Color:		2			
General Color:		GREY			
Mat1:		05			
Most Common Material:		CLAY			
Mat2:					
Mat2 Desc:					
Mat3:					
Mat3 Desc:					
Formation Top Depth:		1.5199999809265137			
Formation End Depth:		4.880000114440918			
Formation End Depth UOM:		m			

<i>Map Key</i>	<i>Number of Records</i>	<i>Direction/ Distance (m)</i>	<i>Elev/Diff (m)</i>	<i>Site</i>	<i>DB</i>
<u>Annular Space/Abandonment Sealing Record</u>					
Plug ID:		1007593115			
Layer:		3			
Plug From:		2.13000011444092			
Plug To:					
Plug Depth UOM:		m			
<u>Annular Space/Abandonment Sealing Record</u>					
Plug ID:		1007593113			
Layer:		1			
Plug From:		0			
Plug To:		0.300000011920929			
Plug Depth UOM:		m			
<u>Annular Space/Abandonment Sealing Record</u>					
Plug ID:		1007593114			
Layer:		2			
Plug From:		0.300000011920929			
Plug To:		2.13000011444092			
Plug Depth UOM:		m			
<u>Method of Construction & Well Use</u>					
Method Construction ID:		1007593112			
Method Construction Code:		6			
Method Construction:		Boring			
Other Method Construction:					
<u>Pipe Information</u>					
Pipe ID:		1007593099			
Casing No:		0			
Comment:					
Alt Name:					
<u>Construction Record - Screen</u>					
Screen ID:		1007593109			
Layer:		1			
Slot:		.10			
Screen Top Depth:		2.74000000953674			
Screen End Depth:					
Screen Material:		5			
Screen Depth UOM:		m			
Screen Diameter UOM:		cm			
Screen Diameter:		6.03000020980835			
<u>Water Details</u>					
Water ID:		1007593106			
Layer:		1			
Kind Code:		8			
Kind:		Untested			
Water Found Depth:		5.179999828338623			

Map Key	Number of Records	Direction/ Distance (m)	Elev/Diff (m)	Site	DB
Water Found Depth UOM:		m			
<u>Hole Diameter</u>					
Hole ID:	1007593104				
Diameter:	30.479999542236328				
Depth From:	0.0				
Depth To:	0.30000001192092896				
Hole Depth UOM:	m				
Hole Diameter UOM:	cm				
<u>Hole Diameter</u>					
Hole ID:	1007593105				
Diameter:	16.510000228881836				
Depth From:	0.30000001192092896				
Depth To:					
Hole Depth UOM:	m				
Hole Diameter UOM:	cm				

<u>36</u>	1 of 1	S/124.1	66.7 / 3.79	975 GLADSTON AVE OTTAWA ON	WWIS
Well ID:	7245909		Data Entry Status:		
Construction Date:			Data Src:		
Primary Water Use:	Monitoring		Date Received: 8/5/2015		
Sec. Water Use:			Selected Flag: True		
Final Well Status:	Observation Wells		Abandonment Rec:		
Water Type:			Contractor: 7238		
Casing Material:			Form Version: 7		
Audit No:	Z199797		Owner:		
Tag:	A175220		Street Name: 975 GLADSTON AVE		
Construction Method:			County: OTTAWA		
Elevation (m):			Municipality: NEPEAN TOWNSHIP		
Elevation Reliability:			Site Info:		
Depth to Bedrock:			Lot:		
Well Depth:			Concession:		
Overburden/Bedrock:			Concession Name:		
Pump Rate:			Easting NAD83:		
Static Water Level:			Northing NAD83:		
Flowing (Y/N):			Zone:		
Flow Rate:			UTM Reliability:		
Clear/Cloudy:					

PDF URL (Map):

Additional Detail(s) (Map)

Well Completed Date: 2015/07/02
Year Completed: 2015
Depth (m): 5.5373016
Latitude: 45.4041996193699
Longitude: -75.716337898736
Path:

Bore Hole Information

Bore Hole ID:	1005538753	Elevation:	66.025978
DP2BR:		Elevarc:	
Spatial Status:		Zone:	18
Code OB:		East83:	443940.00
Code OB Desc:		North83:	5028103.00

Map Key	Number of Records	Direction/ Distance (m)	Elev/Diff (m)	Site	DB
Open Hole:				Org CS:	UTM83
Cluster Kind:				UTMRC:	4
Date Completed:	02-Jul-2015 00:00:00			UTMRC Desc:	margin of error : 30 m - 100 m
Remarks:				Location Method:	wwr
Elevrc Desc:					
Location Source Date:					
Improvement Location Source:					
Improvement Location Method:					
Source Revision Comment:					
Supplier Comment:					

**Overburden and Bedrock
Materials Interval**

Formation ID: 1005652322
Layer: 2
Color: 6
General Color: BROWN
Mat1: 05
Most Common Material: CLAY
Mat2: 06
Mat2 Desc: SILT
Mat3:
Mat3 Desc:
Formation Top Depth: 8.0
Formation End Depth: 10.0
Formation End Depth UOM: ft

**Overburden and Bedrock
Materials Interval**

Formation ID: 1005652324
Layer: 4
Color:
General Color:
Mat1: 26
Most Common Material: ROCK
Mat2:
Mat2 Desc:
Mat3:
Mat3 Desc:
Formation Top Depth: 18.0
Formation End Depth: 18.16699981689453
Formation End Depth UOM: ft

**Overburden and Bedrock
Materials Interval**

Formation ID: 1005652323
Layer: 3
Color: 2
General Color: GREY
Mat1: 05
Most Common Material: CLAY
Mat2: 06
Mat2 Desc: SILT
Mat3: 91
Mat3 Desc: WATER-BEARING
Formation Top Depth: 10.0
Formation End Depth: 18.0
Formation End Depth UOM: ft

Map Key	Number of Records	Direction/ Distance (m)	Elev/Diff (m)	Site	DB
<u>Overburden and Bedrock Materials Interval</u>					
Formation ID:		1005652321			
Layer:		1			
Color:		6			
General Color:		BROWN			
Mat1:		02			
Most Common Material:		TOPSOIL			
Mat2:					
Mat2 Desc:					
Mat3:					
Mat3 Desc:					
Formation Top Depth:		0.0			
Formation End Depth:		8.0			
Formation End Depth UOM:		ft			
<u>Annular Space/Abandonment Sealing Record</u>					
Plug ID:		1005652331			
Layer:		1			
Plug From:		18			
Plug To:		6			
Plug Depth UOM:		ft			
<u>Annular Space/Abandonment Sealing Record</u>					
Plug ID:		1005652332			
Layer:		2			
Plug From:		6			
Plug To:		0			
Plug Depth UOM:		ft			
<u>Method of Construction & Well Use</u>					
Method Construction ID:		1005652330			
Method Construction Code:		2			
Method Construction:		Rotary (Convent.)			
Other Method Construction:					
<u>Pipe Information</u>					
Pipe ID:		1005652320			
Casing No:		0			
Comment:					
Alt Name:					
<u>Construction Record - Screen</u>					
Screen ID:		1005652328			
Layer:		1			
Slot:		10			
Screen Top Depth:		18			
Screen End Depth:		8			
Screen Material:		5			
Screen Depth UOM:		ft			
Screen Diameter UOM:		inch			
Screen Diameter:		2			

Map Key	Number of Records	Direction/ Distance (m)	Elev/Diff (m)	Site	DB
---------	-------------------	----------------------------	------------------	------	----

Water Details

Water ID: 1005652326
 Layer:
 Kind Code:
 Kind:
 Water Found Depth:
 Water Found Depth UOM: ft

Hole Diameter

Hole ID: 1005652325
 Diameter: 8.0
 Depth From: 0.0
 Depth To: 18.0
 Hole Depth UOM: ft
 Hole Diameter UOM: inch

37	1 of 4	WSW/126.0	65.9 / 2.99	907462 ONTARIO LIMITED 111-113 BREEZEHILL AVE.N., SWM OTTAWA CITY ON K1Y 2H6	CA
--------------------	--------	-----------	-------------	--	----

Certificate #: 3-0953-97-
 Application Year: 97
 Issue Date: 9/9/1997
 Approval Type: Municipal sewage
 Status: Approved
 Application Type:
 Client Name:
 Client Address:
 Client City:
 Client Postal Code:
 Project Description:
 Contaminants:
 Emission Control:

37	2 of 4	WSW/126.0	65.9 / 2.99	Grandtech Auto Inc. 111 Breezehill Avenue North Suite 3-4 Ottawa Ontario K1Y 2H6 Ottawa ON	EBR
--------------------	--------	-----------	-------------	---	-----

EBR Registry No: IA03E0588
 Ministry Ref No: 8463-5M5SK5
 Notice Type: Instrument Decision
 Notice Stage:
 Notice Date: December 03, 2003
 Proposal Date: May 02, 2003
 Year: 2003
 Instrument Type: (EPA s. 9) - Approval for discharge into the natural environment other than water (i.e. Air)
 Off Instrument Name:
 Posted By:
 Company Name: Grandtech Auto Inc.
 Site Address:
 Location Other:
 Proponent Name:
 Proponent Address: 111 Breezehill Avenue North , 3-4, Ottawa Ontario, K1Y 2H6
 Comment Period:
 URL:

Decision Posted:
 Exception Posted:
 Section:
 Act 1:
 Act 2:
 Site Location Map:

Site Location Details:

111 Breezehill Avenue North Suite 3-4 Ottawa Ontario K1Y 2H6 Ottawa

Map Key	Number of Records	Direction/ Distance (m)	Elev/Diff (m)	Site	DB
37	3 of 4	WSW/126.0	65.9 / 2.99	Grandtech Auto Inc. 111 Breezehill Avenue North Ottawa ON K1Y 2H6	CA
Certificate #: Application Year: Issue Date: Approval Type: Status: Application Type: Client Name: Client Address: Client City: Client Postal Code: Project Description: Contaminants: Emission Control:		6533-5TGM3J 2003 11/21/2003 Air Approved			
37	4 of 4	WSW/126.0	65.9 / 2.99	Grandtech Auto Inc. 111 Breezehill Avenue North Ottawa ON K1Y 2H6	ECA
Approval No: Approval Date: Status: Record Type: Link Source: SWP Area Name: Approval Type: Project Type: Business Name: Address: Full Address: Full PDF Link:		6533-5TGM3J 2003-11-21 Approved ECA IDS Rideau Valley ECA-AIR AIR Grandtech Auto Inc. 111 Breezehill Avenue North		MOE District: City: Longitude: Latitude: Geometry X: Geometry Y:	
				Ottawa -75.718575 45.40595	
38	1 of 1	W/127.8	62.9 / -0.06	A & T AUTO PARTS 55 BREEZEHILL AVE N OTTAWA ON K1Y 2H6	AUWR
Headcode: Headcode Desc: Phone: List Name: Description:		96400 Automobile Parts & Supplies-Used & Rebuilt 6137255309			
39	1 of 8	S/130.7	66.9 / 3.97	MR GAS LIMITED ATTN LILIANNE LEVAC 971 GLADSTONE AV OTTAWA ON K1Y 3E5	PRT
Location ID: Type: Expiry Date: Capacity (L): Licence #:		10944 retail 1994-06-30 45400 0010002008			

Map Key	Number of Records	Direction/ Distance (m)	Elev/Diff (m)	Site	DB
39	2 of 8	S/130.7	66.9 / 3.97	MR GAS LIMITED ** 971 GLADSTONE AV OTTAWA ON K1Y 3E5	DTNK

Delisted Expired Fuel Safety Facilities

Instance No: 9453941
 Status: EXPIRED
 Instance ID:
 Instance Type: FS Facility
 Description:
 TSSA Program Area:
 Maximum Hazard Rank:
 Facility Type:
 Expired Date: 6/17/1993
 Original Source: EXP
 Record Date: Up to May 2013

39	3 of 8	S/130.7	66.9 / 3.97	MR GAS LIMITED ** 971 GLADSTONE AV OTTAWA ON	DTNK
--------------------	--------	---------	-------------	--	------

Delisted Expired Fuel Safety Facilities

Instance No: 10902905
 Status: EXPIRED
 Instance ID: 51114
 Instance Type: FS Piping
 Description: FS Piping
 TSSA Program Area:
 Maximum Hazard Rank:
 Facility Type:
 Expired Date:
 Original Source: EXP
 Record Date: Up to Mar 2012

39	4 of 8	S/130.7	66.9 / 3.97	MR GAS LIMITED ** 971 GLADSTONE AV OTTAWA ON	DTNK
--------------------	--------	---------	-------------	--	------

Delisted Expired Fuel Safety Facilities

Instance No: 10902920
 Status: EXPIRED
 Instance ID: 51537
 Instance Type: FS Piping
 Description: FS Piping
 TSSA Program Area:
 Maximum Hazard Rank:
 Facility Type:
 Expired Date:
 Original Source: EXP
 Record Date: Up to Mar 2012

Map Key	Number of Records	Direction/ Distance (m)	Elev/Diff (m)	Site	DB
39	5 of 8	S/130.7	66.9 / 3.97	MR GAS LIMITED** 971 GLADSTONE AV OTTAWA K1Y 3E5 ON CA ON	EXP
Instance No:	10902896			Model:	NULL
Status:	EXPIRED			Quantity:	1
Instance ID:				Unit of Measure:	EA
Instance Type:				Fuel Type2:	NULL
Instance Creation Dt:	10/2/1989			Fuel Type3:	NULL
Instance Install Dt:	10/2/1989			Piping Steel:	
Item:				Piping Galvanized:	
Item Description:	FS Liquid Fuel Tank			Tank Single Wall St:	
Facility Type:	FS LIQUID FUEL TANK			Piping Underground:	
Overfill Prot Type:	NULL			Tank Underground:	
Creation Date:	7/5/2009 1:22:05 AM			Panam Related:	NULL
Expired Date:				Panam Venue Nm:	NULL
Manufacturer:	NULL				
Source:	FS Liquid Fuel Tank				
Description:	UNDERGROUND TANK				
Serial No:	NULL				
Ulc Standard:	NULL				
Facility Location:	971 GLADSTONE AV OTTAWA K1Y 3E5 ON CA				
39	6 of 8	S/130.7	66.9 / 3.97	MR GAS LIMITED** 971 GLADSTONE AV OTTAWA K1Y 3E5 ON CA ON	EXP
Instance No:	10902914			Model:	NULL
Status:	EXPIRED			Quantity:	1
Instance ID:				Unit of Measure:	EA
Instance Type:				Fuel Type2:	NULL
Instance Creation Dt:	10/2/1989			Fuel Type3:	NULL
Instance Install Dt:	10/2/1989			Piping Steel:	
Item:				Piping Galvanized:	
Item Description:	FS Liquid Fuel Tank			Tank Single Wall St:	
Facility Type:	FS LIQUID FUEL TANK			Piping Underground:	
Overfill Prot Type:	NULL			Tank Underground:	
Creation Date:	7/5/2009 1:22:06 AM			Panam Related:	NULL
Expired Date:				Panam Venue Nm:	NULL
Manufacturer:	NULL				
Source:	FS Liquid Fuel Tank				
Description:	UNDERGROUND TANK				
Serial No:	NULL				
Ulc Standard:	NULL				
Facility Location:	971 GLADSTONE AV OTTAWA K1Y 3E5 ON CA				
39	7 of 8	S/130.7	66.9 / 3.97	MR GAS LIMITED** 971 GLADSTONE AV OTTAWA K1Y 3E5 ON CA ON	FST
Instance No:	10902914			Manufacturer:	
Status:				Serial No:	
Cont Name:				Ulc Standard:	
Instance Type:				Quantity:	
Item:	FS LIQUID FUEL TANK			Unit of Measure:	
Item Description:	FS Liquid Fuel Tank			Fuel Type:	Gasoline
Tank Type:	Liquid Fuel Single Wall UST			Fuel Type2:	NULL
Install Date:	10/2/1989			Fuel Type3:	NULL
Install Year:	1979			Piping Steel:	
Years in Service:				Piping Galvanized:	
Model:	NULL			Tanks Single Wall St:	
Description:				Piping Underground:	

Map Key	Number of Records	Direction/ Distance (m)	Elev/Diff (m)	Site	DB
Capacity: 22700 Tank Material: Steel Corrosion Protect: Overfill Protect: Facility Type: FS Liquid Fuel Tank Parent Facility Type: Facility Location: Device Installed Location: 971 GLADSTONE AV OTTAWA K1Y 3E5 ON CA Num Underground: Panam Related: Panam Venue:					
<u>Fuel Storage Tank Details</u>					
Owner Account Name: MR GAS LIMITED**					
39	8 of 8	S/130.7	66.9 / 3.97	MR GAS LIMITED** 971 GLADSTONE AV OTTAWA K1Y 3E5 ON CA ON	FST
Instance No: 10902896 Status: Cont Name: Instance Type: Item: FS LIQUID FUEL TANK Item Description: FS Liquid Fuel Tank Tank Type: Liquid Fuel Single Wall UST Install Date: 10/2/1989 Install Year: 1979 Years in Service: Model: NULL Description: Capacity: 22700 Tank Material: Steel Corrosion Protect: Overfill Protect: Facility Type: FS Liquid Fuel Tank Parent Facility Type: Facility Location: Device Installed Location: 971 GLADSTONE AV OTTAWA K1Y 3E5 ON CA Manufacturer: Serial No: Ulc Standard: Quantity: Unit of Measure: Fuel Type: Gasoline Fuel Type2: NULL Fuel Type3: NULL Piping Steel: Piping Galvanized: Tanks Single Wall St: Piping Underground: Num Underground: Panam Related: Panam Venue:					
<u>Fuel Storage Tank Details</u>					
Owner Account Name: MR GAS LIMITED**					
40	1 of 5	SE/131.0	65.6 / 2.63	VESUVIO IRON LOGIC CUSTOM 949 GLADSTONE AVE OTTAWA ON K1Y 3E5	SCT
Established: 1972 Plant Size (ft²): 1500 Employment: 3 --Details-- Description: Other Ornamental and Architectural Metal Products Manufacturing SIC/NAICS Code: 332329					
40	2 of 5	SE/131.0	65.6 / 2.63	VESUVIO IRON WORKS 949 GLADSTONE AVE OTTAWA ON K1Y 3E5	SCT
Established: 1972 Plant Size (ft²): 1500					

Map Key	Number of Records	Direction/ Distance (m)	Elev/Diff (m)	Site	DB
Employment:	3				
--Details--					
Description:	ARCHITECTURAL AND ORNAMENTAL METAL WORK				
SIC/NAICS Code:	3446				

40	3 of 5	SE/131.0	65.6 / 2.63	SNC-Lavalin Inc. 949 B Gladstone Ave, Ottawa ON	SPL
Ref No:	0700-BSLS56			Discharger Report:	
Site No:	NA			Material Group:	
Incident Dt:	2020/08/18			Health/Env Conseq:	2 - Minor Environment Corporation
Year:				Client Type:	Other
Incident Cause:				Sector Type:	
Incident Event:	Leak/Break			Agency Involved:	
Contaminant Code:	15			Nearest Watercourse:	
Contaminant Name:	HYDRAULIC OIL			Site Address:	949 B Gladstone Ave, Ottawa
Contaminant Limit 1:				Site District Office:	Ottawa
Contam Limit Freq 1:				Site Postal Code:	
Contaminant UN No 1:	n/a			Site Region:	Eastern
Environment Impact:				Site Municipality:	Ottawa
Nature of Impact:				Site Lot:	
Receiving Medium:				Site Conc:	
Receiving Env:	Land; Source Water Zone			Northing:	5028066.47
MOE Response:	No			Easting:	444018.62
Dt MOE Arvl on Scn:				Site Geo Ref Accu:	
MOE Reported Dt:	2020/08/18			Site Map Datum:	
Dt Document Closed:	2020/08/31			SAC Action Class:	TSSA - Fuel Safety Program Notifications
Incident Reason:	Equipment Failure			Source Type:	Other
Site Name:	Work site<UNOFFICIAL>				
Site County/District:					
Site Geo Ref Meth:					
Incident Summary:	SNC-Lavalin 2L hydraulic oil to gravel, contained				
Contaminant Qty:	2 L				

40	4 of 5	SE/131.0	65.6 / 2.63	SNC- Lavalin Trillium Partner 1 Inc. and SNC- Lavalin Trillium Partner 2 Inc. 949-B Gladstone Avenue Ottawa ON	SPL
Ref No:	0070-BRKQS2			Discharger Report:	
Site No:	NA			Material Group:	
Incident Dt:	2020/07/16			Health/Env Conseq:	2 - Minor Environment Partnership
Year:				Client Type:	Miscellaneous Industrial
Incident Cause:				Sector Type:	
Incident Event:	Leak/Break			Agency Involved:	
Contaminant Code:	15			Nearest Watercourse:	
Contaminant Name:	HYDRAULIC OIL			Site Address:	949-B Gladstone Avenue Ottawa
Contaminant Limit 1:				Site District Office:	Ottawa
Contam Limit Freq 1:				Site Postal Code:	
Contaminant UN No 1:	n/a			Site Region:	Eastern
Environment Impact:				Site Municipality:	Ottawa
Nature of Impact:				Site Lot:	
Receiving Medium:				Site Conc:	
Receiving Env:	Land			Northing:	5028083.08
MOE Response:	No			Easting:	444126.44
Dt MOE Arvl on Scn:				Site Geo Ref Accu:	
MOE Reported Dt:	2020/07/16			Site Map Datum:	
Dt Document Closed:	2020/09/21			SAC Action Class:	
Incident Reason:	Equipment Failure			Source Type:	Valve/Fitting/Piping

Map Key	Number of Records	Direction/ Distance (m)	Elev/Diff (m)	Site	DB
Site Name: Site County/District: Site Geo Ref Meth: Incident Summary: Contaminant Qty:		Construction Project - OLRT phase 2<UNOFFICIAL> SNC Lavalin: 0.5L of hydraulic oil to gravel; cleaned 0.5 L			
40	5 of 5	SE/131.0	65.6 / 2.63	SNC- Lavalin Trillium Partner 1 Inc. and SNC- Lavalin Trillium Partner 2 Inc., as general partners for and on behalf of Transitnext General Partnership 949 Gladstone Ave Ottawa ON M5H 3T9	ECA
Approval No: Approval Date: Status: Record Type: Link Source: SWP Area Name: Approval Type: Project Type: Business Name: Address: Full Address: Full PDF Link:		9377-C4EMBA 2021-07-02 Approved ECA IDS ECA-MUNICIPAL AND PRIVATE SEWAGE WORKS MUNICIPAL AND PRIVATE SEWAGE WORKS SNC- Lavalin Trillium Partner 1 Inc. and SNC- Lavalin Trillium Partner 2 Inc., as general partners for and on behalf of Transitnext General Partnership 949 Gladstone Ave		MOE District: City: Longitude: Latitude: Geometry X: Geometry Y:	
				-8428590.8676 5685327.911600001	
41	1 of 1	SSW/132.3	66.9 / 3.99	975 GLADSTONE AVE Ottawa ON	WWIS
Well ID: Construction Date: Primary Water Use: Sec. Water Use: Final Well Status: Water Type: Casing Material: Audit No: Tag: Construction Method: Elevation (m): Elevation Reliability: Depth to Bedrock: Well Depth: Overburden/Bedrock: Pump Rate: Static Water Level: Flowing (Y/N): Flow Rate: Clear/Cloudy: PDF URL (Map): Additional Detail(s) (Map)		7322626 Test Hole Monitoring Observation Wells Z298740 A253878 2018/10/22 2018 5.33 45.4042608601541 -75.7166197904968 Path:		Data Entry Status: Data Src: Date Received: Selected Flag: Abandonment Rec: Contractor: Form Version: Owner: Street Name: County: Municipality: Site Info: Lot: Concession: Concession Name: Easting NAD83: Northing NAD83: Zone: UTM Reliability:	
				11/16/2018 True Yes 7085 7 975 GLADSTONE AVE OTTAWA OTTAWA CITY	

<i>Map Key</i>	<i>Number of Records</i>	<i>Direction/ Distance (m)</i>	<i>Elev/Diff (m)</i>	<i>Site</i>	<i>DB</i>
----------------	--------------------------	--------------------------------	----------------------	-------------	-----------

Bore Hole Information

Bore Hole ID:	1007314972	Elevation:	
DP2BR:		Elevrc:	
Spatial Status:		Zone:	18
Code OB:		East83:	443918.00
Code OB Desc:		North83:	5028110.00
Open Hole:		Org CS:	UTM83
Cluster Kind:		UTMRC:	4
Date Completed:	22-Oct-2018 00:00:00	UTMRC Desc:	margin of error : 30 m - 100 m
Remarks:		Location Method:	wwr
Elevrc Desc:			
Location Source Date:			
Improvement Location Source:			
Improvement Location Method:			
Source Revision Comment:			
Supplier Comment:			

Overburden and Bedrock

Materials Interval

Formation ID:	1007593066
Layer:	2
Color:	6
General Color:	BROWN
Mat1:	28
Most Common Material:	SAND
Mat2:	11
Mat2 Desc:	GRAVEL
Mat3:	
Mat3 Desc:	
Formation Top Depth:	0.30000001192092896
Formation End Depth:	2.130000114440918
Formation End Depth UOM:	m

Overburden and Bedrock

Materials Interval

Formation ID:	1007593068
Layer:	4
Color:	2
General Color:	GREY
Mat1:	06
Most Common Material:	SILT
Mat2:	28
Mat2 Desc:	SAND
Mat3:	11
Mat3 Desc:	GRAVEL
Formation Top Depth:	4.570000171661377
Formation End Depth:	5.329999923706055
Formation End Depth UOM:	m

Overburden and Bedrock

Materials Interval

Formation ID:	1007593065
Layer:	1
Color:	2
General Color:	GREY
Mat1:	11
Most Common Material:	GRAVEL

Map Key	Number of Records	Direction/ Distance (m)	Elev/Diff (m)	Site	DB
Mat2:					
Mat2 Desc:					
Mat3:					
Mat3 Desc:					
Formation Top Depth:		0.0			
Formation End Depth:		0.30000001192092896			
Formation End Depth UOM:		m			
<u>Overburden and Bedrock</u>					
<u>Materials Interval</u>					
Formation ID:		1007593067			
Layer:		3			
Color:		2			
General Color:		GREY			
Mat1:		05			
Most Common Material:		CLAY			
Mat2:					
Mat2 Desc:					
Mat3:					
Mat3 Desc:					
Formation Top Depth:		2.130000114440918			
Formation End Depth:		4.570000171661377			
Formation End Depth UOM:		m			
<u>Annular Space/Abandonment</u>					
<u>Sealing Record</u>					
Plug ID:		1007593079			
Layer:		2			
Plug From:		0.300000011920929			
Plug To:		1.98000001907349			
Plug Depth UOM:		m			
<u>Annular Space/Abandonment</u>					
<u>Sealing Record</u>					
Plug ID:		1007593078			
Layer:		1			
Plug From:		0			
Plug To:		0.300000011920929			
Plug Depth UOM:		m			
<u>Annular Space/Abandonment</u>					
<u>Sealing Record</u>					
Plug ID:		1007593080			
Layer:		3			
Plug From:		1.98000001907349			
Plug To:		5.32999992370605			
Plug Depth UOM:		m			
<u>Method of Construction & Well</u>					
<u>Use</u>					
Method Construction ID:		1007593077			
Method Construction Code:		6			
Method Construction:		Boring			
Other Method Construction:					

Pipe Information

Map Key	Number of Records	Direction/ Distance (m)	Elev/Diff (m)	Site	DB
Pipe ID:		1007593064			
Casing No:		0			
Comment:					
Alt Name:					
<u>Construction Record - Screen</u>					
Screen ID:		1007593074			
Layer:		1			
Slot:		.10			
Screen Top Depth:		2.28999996185303			
Screen End Depth:		5.32999992370605			
Screen Material:		5			
Screen Depth UOM:		m			
Screen Diameter UOM:		cm			
Screen Diameter:		6.03000020980835			
<u>Water Details</u>					
Water ID:		1007593071			
Layer:		1			
Kind Code:		8			
Kind:		Untested			
Water Found Depth:		5.329999923706055			
Water Found Depth UOM:		m			
<u>Hole Diameter</u>					
Hole ID:		1007593070			
Diameter:		16.510000228881836			
Depth From:		0.30000001192092896			
Depth To:		5.329999923706055			
Hole Depth UOM:		m			
Hole Diameter UOM:		cm			
<u>Hole Diameter</u>					
Hole ID:		1007593069			
Diameter:		30.479999542236328			
Depth From:		0.0			
Depth To:		0.30000001192092896			
Hole Depth UOM:		m			
Hole Diameter UOM:		cm			

[42](#)

1 of 1

S/134.8

66.7 / 3.79

975 GLADSTONE AVE.
OTTAWA ON

WWIS

Well ID: 7245910
Construction Date:
Primary Water Use: Monitoring
Sec. Water Use:
Final Well Status: 0
Water Type:
Casing Material:
Audit No: Z199798
Tag: A175219
Construction Method:
Elevation (m):
Elevation Reliability:
Depth to Bedrock:
Well Depth:

Data Entry Status:
Data Src:
Date Received: 8/5/2015
Selected Flag: True
Abandonment Rec:
Contractor: 7238
Form Version: 7
Owner:
Street Name: 975 GLADSTONE AVE.
County: OTTAWA
Municipality: NEPEAN TOWNSHIP
Site Info:
Lot:
Concession:

Map Key	Number of Records	Direction/ Distance (m)	Elev/Diff (m)	Site	DB
Overburden/Bedrock: Pump Rate: Static Water Level: Flowing (Y/N): Flow Rate: Clear/Cloudy: PDF URL (Map):				Concession Name: Easting NAD83: Northing NAD83: Zone: UTM Reliability:	
<u>Additional Detail(s) (Map)</u>					
Well Completed Date:		2015/07/02			
Year Completed:		2015			
Depth (m):		5.4864			
Latitude:		45.4040472504841			
Longitude:		-75.7162337487348			
Path:					
<u>Bore Hole Information</u>					
Bore Hole ID:		1005538756		Elevation: 66.563568	
DP2BR:				Elevrc:	
Spatial Status:				Zone: 18	
Code OB:				East83: 443948.00	
Code OB Desc:				North83: 5028086.00	
Open Hole:				Org CS: UTM83	
Cluster Kind:				UTMRC: 4	
Date Completed:		02-Jul-2015 00:00:00		UTMRC Desc: margin of error : 30 m - 100 m	
Remarks:				Location Method: wwr	
Elevrc Desc:					
Location Source Date:					
Improvement Location Source:					
Improvement Location Method:					
Source Revision Comment:					
Supplier Comment:					
<u>Overburden and Bedrock</u>					
<u>Materials Interval</u>					
Formation ID:		1005652455			
Layer:		1			
Color:		6			
General Color:		BROWN			
Mat1:		02			
Most Common Material:		TOPSOIL			
Mat2:					
Mat2 Desc:					
Mat3:					
Mat3 Desc:					
Formation Top Depth:		0.0			
Formation End Depth:		6.0			
Formation End Depth UOM:		ft			
<u>Overburden and Bedrock</u>					
<u>Materials Interval</u>					
Formation ID:		1005652458			
Layer:		4			
Color:					
General Color:					
Mat1:		26			
Most Common Material:		ROCK			

Map Key	Number of Records	Direction/ Distance (m)	Elev/Diff (m)	Site	DB
Mat2:					
Mat2 Desc:					
Mat3:					
Mat3 Desc:					
Formation Top Depth:		18.0			
Formation End Depth:		18.0			
Formation End Depth UOM:		ft			
<u>Overburden and Bedrock</u>					
<u>Materials Interval</u>					
Formation ID:		1005652456			
Layer:		2			
Color:		6			
General Color:		BROWN			
Mat1:		05			
Most Common Material:		CLAY			
Mat2:		84			
Mat2 Desc:		SILTY			
Mat3:					
Mat3 Desc:					
Formation Top Depth:		6.0			
Formation End Depth:		10.0			
Formation End Depth UOM:		ft			
<u>Overburden and Bedrock</u>					
<u>Materials Interval</u>					
Formation ID:		1005652457			
Layer:		3			
Color:		2			
General Color:		GREY			
Mat1:		05			
Most Common Material:		CLAY			
Mat2:		06			
Mat2 Desc:		SILT			
Mat3:		91			
Mat3 Desc:		WATER-BEARING			
Formation Top Depth:		10.0			
Formation End Depth:		18.0			
Formation End Depth UOM:		ft			
<u>Annular Space/Abandonment</u>					
<u>Sealing Record</u>					
Plug ID:		1005652465			
Layer:		1			
Plug From:		18			
Plug To:		6			
Plug Depth UOM:		ft			
<u>Annular Space/Abandonment</u>					
<u>Sealing Record</u>					
Plug ID:		1005652466			
Layer:		2			
Plug From:		6			
Plug To:		0			
Plug Depth UOM:		ft			
<u>Method of Construction & Well</u>					
<u>Use</u>					

<i>Map Key</i>	<i>Number of Records</i>	<i>Direction/ Distance (m)</i>	<i>Elev/Diff (m)</i>	<i>Site</i>	<i>DB</i>
Method Construction ID:		1005652464			
Method Construction Code:		2			
Method Construction:		Rotary (Convent.)			
Other Method Construction:					
<u>Pipe Information</u>					
Pipe ID:		1005652454			
Casing No:		0			
Comment:					
Alt Name:					
<u>Construction Record - Screen</u>					
Screen ID:		1005652462			
Layer:		1			
Slot:		10			
Screen Top Depth:		8			
Screen End Depth:		18			
Screen Material:		5			
Screen Depth UOM:		ft			
Screen Diameter UOM:		inch			
Screen Diameter:		2			
<u>Water Details</u>					
Water ID:		1005652460			
Layer:					
Kind Code:					
Kind:					
Water Found Depth:					
Water Found Depth UOM:		ft			
<u>Hole Diameter</u>					
Hole ID:		1005652459			
Diameter:		8.0			
Depth From:		0.0			
Depth To:		18.0			
Hole Depth UOM:		ft			
Hole Diameter UOM:		inch			

43	1 of 6	<i>E/136.5</i>	<i>65.0 / 2.02</i>	<i>V Steel Works Ltd. 17 Larch St Ottawa ON K1R 6W4</i>	<i>SCT</i>
--------------------	--------	----------------	--------------------	---	------------

Established: 7/1/1975
Plant Size (ft²):
Employment:

--Details--

Description: All Other Industrial Machinery Manufacturing
SIC/NAICS Code: 333299

Description: Other Plate Work and Fabricated Structural Product Manufacturing
SIC/NAICS Code: 332319

Description: Other Ornamental and Architectural Metal Product Manufacturing
SIC/NAICS Code: 332329

Map Key	Number of Records	Direction/ Distance (m)	Elev/Diff (m)	Site	DB
43	2 of 6	E/136.5	65.0 / 2.02	15-19 Larch Street Ottawa ON K1R 6W4	EHS
Order No:	20200515158			Nearest Intersection:	
Status:	C			Municipality:	
Report Type:	Standard Report			Client Prov/State:	ON
Report Date:	21-MAY-20			Search Radius (km):	.25
Date Received:	15-MAY-20			X:	-75.713835
Previous Site Name:				Y:	45.4055553
Lot/Building Size:					
Additional Info Ordered:					
43	3 of 6	E/136.5	65.0 / 2.02	15-19 Larch Street Ottawa ON K1R 6W4	EHS
Order No:	20200515158			Nearest Intersection:	
Status:	C			Municipality:	
Report Type:	Standard Report			Client Prov/State:	ON
Report Date:	21-MAY-20			Search Radius (km):	.25
Date Received:	15-MAY-20			X:	-75.713835
Previous Site Name:				Y:	45.4055553
Lot/Building Size:					
Additional Info Ordered:					
43	4 of 6	E/136.5	65.0 / 2.02	15-19 Larch Street Ottawa ON K1R 6W4	EHS
Order No:	20200515158			Nearest Intersection:	
Status:	C			Municipality:	
Report Type:	Standard Report			Client Prov/State:	ON
Report Date:	21-MAY-20			Search Radius (km):	.25
Date Received:	15-MAY-20			X:	-75.713835
Previous Site Name:				Y:	45.4055553
Lot/Building Size:					
Additional Info Ordered:					
43	5 of 6	E/136.5	65.0 / 2.02	15-19 Larch Street Ottawa ON K1R 6W4	EHS
Order No:	20200515158			Nearest Intersection:	
Status:	C			Municipality:	
Report Type:	Standard Report			Client Prov/State:	ON
Report Date:	21-MAY-20			Search Radius (km):	.25
Date Received:	15-MAY-20			X:	-75.713835
Previous Site Name:				Y:	45.4055553
Lot/Building Size:					
Additional Info Ordered:					
43	6 of 6	E/136.5	65.0 / 2.02	15-19 Larch Street Ottawa ON K1R 6W4	EHS
Order No:	20200515158			Nearest Intersection:	
Status:	C			Municipality:	
Report Type:	Standard Report			Client Prov/State:	ON
Report Date:	21-MAY-20			Search Radius (km):	.25
Date Received:	15-MAY-20			X:	-75.713835
Previous Site Name:				Y:	45.4055553

Map Key	Number of Records	Direction/ Distance (m)	Elev/Diff (m)	Site	DB
Lot/Building Size: Additional Info Ordered:					

<u>44</u>	1 of 1	ESE/138.0	63.9 / 0.94	ON	BORE
Borehole ID:	613131			Inclin FLG:	No
OGF ID:	215514435			SP Status:	Initial Entry
Status:				Surv Elev:	No
Type:	Borehole			Piezometer:	No
Use:				Primary Name:	
Completion Date:				Municipality:	
Static Water Level:	2.8			Lot:	
Primary Water Use:				Township:	
Sec. Water Use:				Latitude DD:	45.404568
Total Depth m:	-999			Longitude DD:	-75.713906
Depth Ref:	Ground Surface			UTM Zone:	18
Depth Elev:				Easting:	444131
Drill Method:				Northing:	5028142
Orig Ground Elev m:	61			Location Accuracy:	
Elev Reliabil Note:				Accuracy:	Not Applicable
DEM Ground Elev m:	60.6				
Concession:					
Location D:					
Survey D:					
Comments:					

Borehole Geology Stratum

Geology Stratum ID:	218393836			Mat Consistency:	
Top Depth:	.6			Material Moisture:	
Bottom Depth:	1.5			Material Texture:	
Material Color:	Brown			Non Geo Mat Type:	
Material 1:	Sand			Geologic Formation:	
Material 2:	Gravel			Geologic Group:	
Material 3:				Geologic Period:	
Material 4:				Depositional Gen:	
Gsc Material Description:					
Stratum Description:	SAND, GRAVEL. BROWN.				
Geology Stratum ID:	218393839			Mat Consistency:	Compact
Top Depth:	3			Material Moisture:	
Bottom Depth:				Material Texture:	
Material Color:	Black			Non Geo Mat Type:	
Material 1:	Bedrock			Geologic Formation:	
Material 2:				Geologic Group:	
Material 3:				Geologic Period:	
Material 4:				Depositional Gen:	
Gsc Material Description:					
Stratum Description:	BEDROCK. BEDROCK. BLACK. 0050 081 000100670000500900050049COMPACT, WATER STABLE AT 190 **Note: Many records provided by the department have a truncated [Stratum Description] field.				
Geology Stratum ID:	218393835			Mat Consistency:	
Top Depth:	0			Material Moisture:	
Bottom Depth:	.6			Material Texture:	
Material Color:				Non Geo Mat Type:	
Material 1:	Gravel			Geologic Formation:	
Material 2:	Sand			Geologic Group:	
Material 3:				Geologic Period:	
Material 4:				Depositional Gen:	
Gsc Material Description:					
Stratum Description:	GRAVEL.				

Map Key	Number of Records	Direction/ Distance (m)	Elev/Diff (m)	Site	DB
Geology Stratum ID: Top Depth: Bottom Depth: Material Color: Material 1: Material 2: Material 3: Material 4: Gsc Material Description: Stratum Description:	218393837 1.5 2.7 Grey Sand Silt Gravel	SAND,SILT,GRAVEL. GREY.		Mat Consistency: Material Moisture: Material Texture: Non Geo Mat Type: Geologic Formation: Geologic Group: Geologic Period: Depositional Gen:	
Geology Stratum ID: Top Depth: Bottom Depth: Material Color: Material 1: Material 2: Material 3: Material 4: Gsc Material Description: Stratum Description:	218393838 2.7 3 Boulders Sand Gravel	BOULDERS. COMPACT.		Mat Consistency: Material Moisture: Material Texture: Non Geo Mat Type: Geologic Formation: Geologic Group: Geologic Period: Depositional Gen:	Compact
Source					
Source Type: Source Orig: Source Date: Confidence: Observatio: Source Name: Source Details: Confiden 1:	Data Survey Geological Survey of Canada 1956-1972 H Urban Geology Automated Information System (UGAIS) File: OTTAWA2.txt RecordID: 056390 NTS_Sheet: 31G05G Logged by professional. Exact and complete description of material and properties.			Source Appl: Source Iden: Scale or Res: Horizontal: Verticalda:	Spatial/Tabular 1 Varies NAD27 Mean Average Sea Level
Source List					
Source Identifier: Source Type: Source Date: Scale or Resolution: Source Name: Source Originators:	1 Data Survey 1956-1972 Varies Urban Geology Automated Information System (UGAIS) Geological Survey of Canada			Horizontal Datum: Vertical Datum: Projection Name:	NAD27 Mean Average Sea Level Universal Transverse Mercator
45	1 of 54	SW/148.3	66.9 / 3.94	B.A. BANKNOTE INC. 975 GLADSTONE AVE. OTTAWA CITY ON K1Y 4W5	CA
Certificate #: Application Year: Issue Date: Approval Type: Status: Application Type: Client Name: Client Address: Client City: Client Postal Code: Project Description: Contaminants: Emission Control:	8-4158-92-92 12/23/1992 Industrial air Approved INST. MIST ELMIN., (2) GEN. EXH. SYSTEMS Packed Tower,				
45	2 of 54	SW/148.3	66.9 / 3.94	B A BANKNOTE	SCT

Map Key	Number of Records	Direction/ Distance (m)	Elev/Diff (m)	Site	DB
				975 GLADSTONE AVE OTTAWA ON K1Y 4W5	
Established:		0000			
Plant Size (ft²):		0			
Employment:		252			
--Details--					
Description:		COMMERCIAL PRINTING, LITHOGRAPHIC			
SIC/NAICS Code:		2752			
Description:		COMMERCIAL PRINTING, NOT ELSEWHERE CLASSIFIED			
SIC/NAICS Code:		2759			
Description:		Other Printing			
SIC/NAICS Code:		323119			
45	3 of 54	SW/148.3	66.9 / 3.94	975 Gladstone Avenue Ottawa ON K1Y 4W5	CA
Certificate #:		6703-4SSRE3			
Application Year:		01			
Issue Date:		1/8/01			
Approval Type:		Industrial air			
Status:		Revoked and/or Replaced			
Application Type:		Amended CofA			
Client Name:		BA Banknote Inc.			
Client Address:		975 Gladstone Avenue			
Client City:		Ottawa			
Client Postal Code:		K1Y 4W5			
Project Description:		Installation of one Super Simultank-212 printing press used in printing commercial paper.			
Contaminants:					
Emission Control:					
45	4 of 54	SW/148.3	66.9 / 3.94	975 Gladstone Avenue Ottawa ON K1Y 4W5	CA
Certificate #:		9223-5C6HZK			
Application Year:		02			
Issue Date:		9/6/02			
Approval Type:		Industrial air			
Status:		Approved			
Application Type:		Amended CofA			
Client Name:		BA Banknote Inc.			
Client Address:		975 Gladstone Avenue			
Client City:		Ottawa			
Client Postal Code:		K1Y 4W5			
Project Description:		The applicant seeks approval for an amendment to the existing Certificate of Approval for the installation of a silk screen press. The addition of this equipment will include construction of three stacks that will ventilate the silk screen area and will exhaust solvent vapours to the atmosphere.			
Contaminants:					
Emission Control:					
45	5 of 54	SW/148.3	66.9 / 3.94	BA Banknote Inc. 975 Gladstone Avenue Ottawa Ontario CITY OF OTTAWA ON	EBR
EBR Registry No:		IA00E0164		Decision Posted:	
Ministry Ref No:		8042-4FUP9P		Exception Posted:	

Map Key	Number of Records	Direction/ Distance (m)	Elev/Diff (m)	Site	DB
Notice Type:	Instrument Decision			Section:	
Notice Stage:				Act 1:	
Notice Date:	January 10, 2001			Act 2:	
Proposal Date:	January 24, 2000			Site Location Map:	
Year:	2000				
Instrument Type:	(EPA s. 9) - Approval for discharge into the natural environment other than water (i.e. Air)				
Off Instrument Name:					
Posted By:					
Company Name:	BA Banknote Inc.				
Site Address:					
Location Other:					
Proponent Name:					
Proponent Address:	975 Gladstone Avenue, Ottawa Ontario, K1Y 4W5				
Comment Period:					
URL:					
Site Location Details:					
975 Gladstone Avenue Ottawa Ontario CITY OF OTTAWA					

45	6 of 54	SW/148.3	66.9 / 3.94	BA Banknote Inc. 975 Gladstone Avenue Ottawa Ontario CITY OF OTTAWA ON	EBR
EBR Registry No:	IA01E0439			Decision Posted:	
Ministry Ref No:	3825-4VAQMB			Exception Posted:	
Notice Type:	Instrument Decision			Section:	
Notice Stage:				Act 1:	
Notice Date:	September 10, 2002			Act 2:	
Proposal Date:	March 30, 2001			Site Location Map:	
Year:	2001				
Instrument Type:	(EPA s. 9) - Approval for discharge into the natural environment other than water (i.e. Air)				
Off Instrument Name:					
Posted By:					
Company Name:	BA Banknote Inc.				
Site Address:					
Location Other:					
Proponent Name:					
Proponent Address:	975 Gladstone Avenue, Ottawa Ontario, K1Y 4W5				
Comment Period:					
URL:					
Site Location Details:					
975 Gladstone Avenue Ottawa Ontario CITY OF OTTAWA					

45	7 of 54	SW/148.3	66.9 / 3.94	B.A. Banknote 975 Gladstone Ave Ottawa ON K1Y 4W5	SCT
Established:	1867				
Plant Size (ft²):					
Employment:	170				
--Details--					
Description:	Other Printing				
SIC/NAICS Code:	323119				

Map Key	Number of Records	Direction/ Distance (m)	Elev/Diff (m)	Site	DB
45	8 of 54	SW/148.3	66.9 / 3.94	BRITISH AMERICAN BANK NOTE INC. 975 GLADSTONE AVENUE C/O P.O. BOX 399, STATION A OTTAWA ON K1Y 4W5	GEN
Generator No:	ON0297401			PO Box No:	
Status:				Country:	
Approval Years:	86,87			Choice of Contact:	
Contam. Facility:				Co Admin:	
MHSW Facility:				Phone No Admin:	
SIC Code:	2819				
SIC Description:	OTHER COMM. PRINTING				
<u>Detail(s)</u>					
Waste Class:	112				
Waste Class Desc:	ACID WASTE - HEAVY METALS				
Waste Class:	122				
Waste Class Desc:	ALKALINE WASTES - OTHER METALS				
Waste Class:	145				
Waste Class Desc:	PAINT/PIGMENT/COATING RESIDUES				
Waste Class:	146				
Waste Class Desc:	OTHER SPECIFIED INORGANICS				
Waste Class:	211				
Waste Class Desc:	AROMATIC SOLVENTS				
Waste Class:	241				
Waste Class Desc:	HALOGENATED SOLVENTS				
Waste Class:	252				
Waste Class Desc:	WASTE OILS & LUBRICANTS				
Waste Class:	265				
Waste Class Desc:	GRAPHIC ART WASTES				

45	9 of 54	SW/148.3	66.9 / 3.94	BA BANKNOTE OTTAWA DIV., DIV OF QUEBECOR PUBLITECH INC. OTTAWA ON K1N 8V4	GEN
Generator No:	ON0297401			PO Box No:	
Status:				Country:	
Approval Years:	88			Choice of Contact:	
Contam. Facility:				Co Admin:	
MHSW Facility:				Phone No Admin:	
SIC Code:	2819				
SIC Description:	OTHER COMM. PRINTING				
<u>Detail(s)</u>					
Waste Class:	112				
Waste Class Desc:	ACID WASTE - HEAVY METALS				
Waste Class:	122				
Waste Class Desc:	ALKALINE WASTES - OTHER METALS				
Waste Class:	145				
Waste Class Desc:	PAINT/PIGMENT/COATING RESIDUES				

Map Key	Number of Records	Direction/ Distance (m)	Elev/Diff (m)	Site	DB
Waste Class:		146			
Waste Class Desc:		OTHER SPECIFIED INORGANICS			
Waste Class:		211			
Waste Class Desc:		AROMATIC SOLVENTS			
Waste Class:		241			
Waste Class Desc:		HALOGENATED SOLVENTS			
Waste Class:		252			
Waste Class Desc:		WASTE OILS & LUBRICANTS			
Waste Class:		265			
Waste Class Desc:		GRAPHIC ART WASTES			

45	10 of 54	SW/148.3	66.9 / 3.94	BA BANKNOTE OTTAWA DIV., DIV OF QUEBECOR PUBLITECH INC./975 GLADSTONE AVENUE OTTAWA ON K1Y 4W5	GEN
Generator No:	ON0297401			PO Box No:	
Status:				Country:	
Approval Years:	89,90,92,93,97			Choice of Contact:	
Contam. Facility:				Co Admin:	
MHSW Facility:				Phone No Admin:	
SIC Code:	2819				
SIC Description:	OTHER COMM. PRINTING				

Detail(s)

Waste Class:	265
Waste Class Desc:	GRAPHIC ART WASTES
Waste Class:	267
Waste Class Desc:	ORGANIC ACIDS
Waste Class:	312
Waste Class Desc:	PATHOLOGICAL WASTES
Waste Class:	112
Waste Class Desc:	ACID WASTE - HEAVY METALS
Waste Class:	121
Waste Class Desc:	ALKALINE WASTES - HEAVY METALS
Waste Class:	122
Waste Class Desc:	ALKALINE WASTES - OTHER METALS
Waste Class:	145
Waste Class Desc:	PAINT/PIGMENT/COATING RESIDUES
Waste Class:	231
Waste Class Desc:	LATEX WASTES
Waste Class:	233
Waste Class Desc:	OTHER POLYMERIC WASTES
Waste Class:	241
Waste Class Desc:	HALOGENATED SOLVENTS
Waste Class:	252
Waste Class Desc:	WASTE OILS & LUBRICANTS

Map Key	Number of Records	Direction/ Distance (m)	Elev/Diff (m)	Site	DB
Waste Class:		253			
Waste Class Desc:		EMULSIFIED OILS			
Waste Class:		263			
Waste Class Desc:		ORGANIC LABORATORY CHEMICALS			
Waste Class:		264			
Waste Class Desc:		PHOTOPROCESSING WASTES			
Waste Class:		146			
Waste Class Desc:		OTHER SPECIFIED INORGANICS			
Waste Class:		148			
Waste Class Desc:		INORGANIC LABORATORY CHEMICALS			
Waste Class:		211			
Waste Class Desc:		AROMATIC SOLVENTS			
Waste Class:		212			
Waste Class Desc:		ALIPHATIC SOLVENTS			

45	11 of 54	SW/148.3	66.9 / 3.94	BA BANKNOTE 05-931 OTTAWA DIV., DIV OF QUEBECOR PUBLITECH INC./975 GLADSTONE AVENUE OTTAWA ON K1Y 4W5	GEN
Generator No:	ON0297401			PO Box No:	
Status:				Country:	
Approval Years:	94,95,96			Choice of Contact:	
Contam. Facility:				Co Admin:	
MHSW Facility:				Phone No Admin:	
SIC Code:	2819				
SIC Description:	OTHER COMM. PRINTING				

Detail(s)

Waste Class:	112
Waste Class Desc:	ACID WASTE - HEAVY METALS
Waste Class:	121
Waste Class Desc:	ALKALINE WASTES - HEAVY METALS
Waste Class:	122
Waste Class Desc:	ALKALINE WASTES - OTHER METALS
Waste Class:	145
Waste Class Desc:	PAINT/PIGMENT/COATING RESIDUES
Waste Class:	146
Waste Class Desc:	OTHER SPECIFIED INORGANICS
Waste Class:	148
Waste Class Desc:	INORGANIC LABORATORY CHEMICALS
Waste Class:	211
Waste Class Desc:	AROMATIC SOLVENTS
Waste Class:	212
Waste Class Desc:	ALIPHATIC SOLVENTS
Waste Class:	231
Waste Class Desc:	LATEX WASTES
Waste Class:	233

Map Key	Number of Records	Direction/ Distance (m)	Elev/Diff (m)	Site	DB
Waste Class Desc:		OTHER POLYMERIC WASTES			
Waste Class:		241			
Waste Class Desc:		HALOGENATED SOLVENTS			
Waste Class:		265			
Waste Class Desc:		GRAPHIC ART WASTES			
Waste Class:		267			
Waste Class Desc:		ORGANIC ACIDS			
Waste Class:		312			
Waste Class Desc:		PATHOLOGICAL WASTES			
Waste Class:		252			
Waste Class Desc:		WASTE OILS & LUBRICANTS			
Waste Class:		253			
Waste Class Desc:		EMULSIFIED OILS			
Waste Class:		263			
Waste Class Desc:		ORGANIC LABORATORY CHEMICALS			
Waste Class:		264			
Waste Class Desc:		PHOTOPROCESSING WASTES			

45	12 of 54	SW/148.3	66.9 / 3.94	BA BANKNOTE 975 GLADSTONE AVENUE OTTAWA ON K1N 8V4	GEN
--------------------	----------	----------	-------------	---	-----

Generator No:	ON0297401	PO Box No:	
Status:		Country:	
Approval Years:	98,99,00,01	Choice of Contact:	
Contam. Facility:		Co Admin:	
MHSW Facility:		Phone No Admin:	
SIC Code:	2819		
SIC Description:	OTHER COMM. PRINTING		

Detail(s)

Waste Class:	148
Waste Class Desc:	INORGANIC LABORATORY CHEMICALS
Waste Class:	211
Waste Class Desc:	AROMATIC SOLVENTS
Waste Class:	212
Waste Class Desc:	ALIPHATIC SOLVENTS
Waste Class:	231
Waste Class Desc:	LATEX WASTES
Waste Class:	233
Waste Class Desc:	OTHER POLYMERIC WASTES
Waste Class:	252
Waste Class Desc:	WASTE OILS & LUBRICANTS
Waste Class:	253
Waste Class Desc:	EMULSIFIED OILS
Waste Class:	263
Waste Class Desc:	ORGANIC LABORATORY CHEMICALS

Map Key	Number of Records	Direction/ Distance (m)	Elev/Diff (m)	Site	DB
Waste Class:		264			
Waste Class Desc:		PHOTOPROCESSING WASTES			
Waste Class:		265			
Waste Class Desc:		GRAPHIC ART WASTES			
Waste Class:		267			
Waste Class Desc:		ORGANIC ACIDS			
Waste Class:		312			
Waste Class Desc:		PATHOLOGICAL WASTES			
Waste Class:		112			
Waste Class Desc:		ACID WASTE - HEAVY METALS			
Waste Class:		146			
Waste Class Desc:		OTHER SPECIFIED INORGANICS			
Waste Class:		121			
Waste Class Desc:		ALKALINE WASTES - HEAVY METALS			
Waste Class:		122			
Waste Class Desc:		ALKALINE WASTES - OTHER METALS			
Waste Class:		145			
Waste Class Desc:		PAINT/PIGMENT/COATING RESIDUES			
Waste Class:		241			
Waste Class Desc:		HALOGENATED SOLVENTS			

45	13 of 54	SW/148.3	66.9 / 3.94	BA BANKNOTE INC. 975 GLADSTONE AVENUE OTTAWA ON K1N 8V4	GEN
--------------------	----------	----------	-------------	--	------------

Generator No:	ON0297401	PO Box No:	
Status:		Country:	
Approval Years:	02,03	Choice of Contact:	
Contam. Facility:		Co Admin:	
MHSW Facility:		Phone No Admin:	
SIC Code:			
SIC Description:			

Detail(s)

Waste Class:	112
Waste Class Desc:	ACID WASTE - HEAVY METALS
Waste Class:	121
Waste Class Desc:	ALKALINE WASTES - HEAVY METALS
Waste Class:	122
Waste Class Desc:	ALKALINE WASTES - OTHER METALS
Waste Class:	212
Waste Class Desc:	ALIPHATIC SOLVENTS
Waste Class:	145
Waste Class Desc:	PAINT/PIGMENT/COATING RESIDUES
Waste Class:	146
Waste Class Desc:	OTHER SPECIFIED INORGANICS
Waste Class:	148
Waste Class Desc:	INORGANIC LABORATORY CHEMICALS

Map Key	Number of Records	Direction/ Distance (m)	Elev/Diff (m)	Site	DB
Waste Class:		211			
Waste Class Desc:		AROMATIC SOLVENTS			
Waste Class:		231			
Waste Class Desc:		LATEX WASTES			
Waste Class:		233			
Waste Class Desc:		OTHER POLYMERIC WASTES			
Waste Class:		241			
Waste Class Desc:		HALOGENATED SOLVENTS			
Waste Class:		252			
Waste Class Desc:		WASTE OILS & LUBRICANTS			
Waste Class:		263			
Waste Class Desc:		ORGANIC LABORATORY CHEMICALS			
Waste Class:		264			
Waste Class Desc:		PHOTOPROCESSING WASTES			
Waste Class:		267			
Waste Class Desc:		ORGANIC ACIDS			
Waste Class:		312			
Waste Class Desc:		PATHOLOGICAL WASTES			
Waste Class:		265			
Waste Class Desc:		GRAPHIC ART WASTES			
Waste Class:		253			
Waste Class Desc:		EMULSIFIED OILS			

45	14 of 54	SW/148.3	66.9 / 3.94	BA BANKNOTE INC. 975 GLADSTONE AVE. NOT AVAILABLE OTTAWA ON K1Y 4W5	NPRI
NPRI ID:	7358	Org ID:	38275		
Other ID:	Y	Submit Date:	7/14/2003		
No Other ID:	1	Last Modified:	5/29/2015 3:28:24 PM		
Track ID:	18366	Contact ID:	168490		
Report ID:	163453	Cont Type:	MED		
Report Type:	NPRI	Contact Title:			
Rpt Type ID:	1	Cont First Name:	JOHN		
Report Year:	2002	Cont Last Name:	CODY		
Not-Current Rpt?:	No	Contact Position:	ENVIRONMENTAL MANAGER		
Yr of Last Filed Rpt:	2011	Contact Fax:	6137287419		
Fac ID:	141158	Contact Ph.:	6137285854		
Fac Name:	NOT AVAILABLE	Cont Area Code:	613		
Fac Address1:	975 GLADSTONE AVE.	Contact Tel.:	37285854		
Fac Address2:	NOT AVAILABLE	Contact Ext.:	228		
Fac Postal Zip:	K1Y 4W5	Cont Fax Area Cde:	613		
Facility Lat:		Contact Fax:	37287419		
Facility Long:		Contact Email:	JOHN_CODY@GDM.DE		
DLS (Last Filed Rpt):		Latitude:	45.4038		
Facility DLS:		Longitude:	-75.7167		
Datum:	1983	UTM Zone:			
Facility Cmnts:	Fals	UTM Northing:			
URL:		UTM Easting:			
No of Empl.:	240	Waste Streams:	False		
Parent Co.:	*	No Streams:	0		
No Parent Co.:	1	Waste Off Sites:	Fals		
Pollut Prev Cmnts:	False	No Off Sites:	1		
Stacks:	False	Shutdown:	False		

Map Key	Number of Records	Direction/ Distance (m)	Elev/Diff (m)	Site	DB
---------	-------------------	----------------------------	------------------	------	----

No of Stacks:
Canadian SIC Code (2 digit):
Canadian SIC Code:
SIC Code Description:
American SIC Code:
NAICS Code (2 digit): 32
NAICS 2 Description: Manufacturing
NAICS Code (4 digit): 3231
NAICS 4 Description: Printing and related support activities
NAICS Code (6 digit): 323119
NAICS 6 Description: Other printing

No of Shutdown: 0

Substance Release Report

Category Type ID: 3
Category Type Desc: Fugitive
Category Type Desc (fr): Émissions fugitives
Grouping: Total Air
Trans Code: VOCs
Chem: Volatile Organic Compounds (VOCs)
Chem (fr): Composés organiques volatils (COV)
Quantity: 10.1
Unit: tonnes
Basis of Estimate Cd: E E2
Basis of Estimate Desc: E- Emission Factor - In use from 1994 to 2002 ; E2- Published Emission Factors - In use from 2003 and onward

Category Type ID: 1
Category Type Desc: Stack / Point
Category Type Desc (fr): Rejets de cheminée ou ponctuels
Grouping: Total Air
Trans Code: ASta
Chem: Hexavalent chromium (and its compounds)
Chem (fr): Chrome hexavalent (et ses composés)
Quantity: 11
Unit: kg
Basis of Estimate Cd: O
Basis of Estimate Desc: O- Engineering Estimates

45	15 of 54	SW/148.3	66.9 / 3.94	B.A. Banknote Inc. 975 Gladstone Ave Ottawa ON K1Y 4W5 SCT
--------------------	----------	----------	-------------	--	--------------

Established: 1867
Plant Size (ft²):
Employment: 170

--Details--
Description: Other Printing
SIC/NAICS Code: 323119

45	16 of 54	SW/148.3	66.9 / 3.94	BA BANKNOTE INC. 975 GLADSTONE AVENUE NOT AVAILABLE OTTAWA ON K1Y4W5	NPRI
--------------------	----------	----------	-------------	--	------

NPRI ID:	7358	Org ID:	38275
Other ID:	Y	Submit Date:	8/6/2004
No Other ID:	1	Last Modified:	5/29/2015 3:28:24 PM
Track ID:	20585	Contact ID:	168490
Report ID:	155066	Cont Type:	MED
Report Type:	NPRI	Contact Title:	
Rpt Type ID:	1	Cont First Name:	JOHN
Report Year:	2003	Cont Last Name:	CODY

Map Key	Number of Records	Direction/ Distance (m)	Elev/Diff (m)	Site	DB
Not-Current Rpt?:	No			Contact Position:	ENVIRONMENTAL MANAGER
Yr of Last Filed Rpt:	2011			Contact Fax:	6137287419
Fac ID:	141159			Contact Ph.:	6137285854
Fac Name:	NOT AVAILABLE			Cont Area Code:	613
Fac Address1:	975 GLADSTONE AVENUE			Contact Tel.:	37285854
Fac Address2:	NOT AVAILABLE			Contact Ext.:	228
Fac Postal Zip:	K1Y4W5			Cont Fax Area Cde:	613
Facility Lat:	45.4038			Contact Fax:	37287419
Facility Long:	-75.7167			Contact Email:	JOHN_CODY@GDM.DE
DLS (Last Filed Rpt):				Latitude:	45.4038
Facility DLS:				Longitude:	-75.7167
Datum:	1983			UTM Zone:	
Facility Cmnts:	False			UTM Northing:	
URL:				UTM Easting:	
No of Empl.:	240			Waste Streams:	True
Parent Co.:	*			No Streams:	
No Parent Co.:	1			Waste Off Sites:	False
Pollut Prev Cmnts:	False			No Off Sites:	1
Stacks:	True			Shutdown:	True
No of Stacks:				No of Shutdown:	
Canadian SIC Code (2 digit):					
Canadian SIC Code:					
SIC Code Description:					
American SIC Code:					
NAICS Code (2 digit):	32				
NAICS 2 Description:	Manufacturing				
NAICS Code (4 digit):	3231				
NAICS 4 Description:	Printing and related support activities				
NAICS Code (6 digit):	323119				
NAICS 6 Description:	Other printing				
<u>Substance Release Report</u>					
Category Type ID:	3				
Category Type Desc:	Fugitive				
Category Type Desc (fr):	Émissions fugitives				
Grouping:	Total Air				
Trans Code:	VOCs				
Chem:	Volatile Organic Compounds (VOCs)				
Chem (fr):	Composés organiques volatils (COV)				
Quantity:	11.1				
Unit:	tonnes				
Basis of Estimate Cd:	E2				
Basis of Estimate Desc:	E2- Published Emission Factors - In use from 2003 and onward				
Category Type ID:	1				
Category Type Desc:	Stack / Point				
Category Type Desc (fr):	Rejets de cheminée ou ponctuels				
Grouping:	Total Air				
Trans Code:	ASta				
Chem:	Hexavalent chromium (and its compounds)				
Chem (fr):	Chrome hexavalent (et ses composés)				
Quantity:	11				
Unit:	kg				
Basis of Estimate Cd:	O				
Basis of Estimate Desc:	O- Engineering Estimates				
45	17 of 54	SW/148.3	66.9 / 3.94	975 Gladstone Avenue Ottawa ON K1Y 4W5	EHS
Order No:	20050520015			Nearest Intersection:	
Status:	C			Municipality:	
Report Type:				Client Prov/State:	ON
Report Date:	5/31/2005			Search Radius (km):	0.25

Map Key	Number of Records	Direction/ Distance (m)	Elev/Diff (m)	Site	DB
Date Received:	5/20/2005			X:	-75.716382
Previous Site Name:				Y:	45.403273
Lot/Building Size:					
Additional Info Ordered:					

<u>45</u>	18 of 54	SW/148.3	66.9 / 3.94	BA INTERNATIONAL INC. 975 GLADSTONE AVENUE OTTAWA ON K1N 8V4	GEN
---------------------------	----------	----------	-------------	---	------------

Generator No:	ON0297401	PO Box No:	
Status:		Country:	
Approval Years:	04,05,06,07,08	Choice of Contact:	
Contam. Facility:		Co Admin:	
MHSW Facility:		Phone No Admin:	
SIC Code:	323119		
SIC Description:	Other Printing		

Detail(s)

Waste Class:	241
Waste Class Desc:	HALOGENATED SOLVENTS
Waste Class:	252
Waste Class Desc:	WASTE OILS & LUBRICANTS
Waste Class:	253
Waste Class Desc:	EMULSIFIED OILS
Waste Class:	263
Waste Class Desc:	ORGANIC LABORATORY CHEMICALS
Waste Class:	264
Waste Class Desc:	PHOTOPROCESSING WASTES
Waste Class:	265
Waste Class Desc:	GRAPHIC ART WASTES
Waste Class:	267
Waste Class Desc:	ORGANIC ACIDS
Waste Class:	312
Waste Class Desc:	PATHOLOGICAL WASTES
Waste Class:	112
Waste Class Desc:	ACID WASTE - HEAVY METALS
Waste Class:	121
Waste Class Desc:	ALKALINE WASTES - HEAVY METALS
Waste Class:	122
Waste Class Desc:	ALKALINE WASTES - OTHER METALS
Waste Class:	221
Waste Class Desc:	LIGHT FUELS
Waste Class:	262
Waste Class Desc:	DETERGENTS/SOAPS
Waste Class:	251
Waste Class Desc:	OIL SKIMMINGS & SLUDGES
Waste Class:	254
Waste Class Desc:	TRANSFER STATION OILS WASTES

Map Key	Number of Records	Direction/ Distance (m)	Elev/Diff (m)	Site	DB
Waste Class:		145			
Waste Class Desc:		PAINT/PIGMENT/COATING RESIDUES			
Waste Class:		998			
Waste Class Desc:		NONHAZARDOUS WASTE			
Waste Class:		132			
Waste Class Desc:		NEUTRALIZED WASTES - OTHER METALS			
Waste Class:		331			
Waste Class Desc:		WASTE COMPRESSED GASES			
Waste Class:		146			
Waste Class Desc:		OTHER SPECIFIED INORGANICS			
Waste Class:		148			
Waste Class Desc:		INORGANIC LABORATORY CHEMICALS			
Waste Class:		211			
Waste Class Desc:		AROMATIC SOLVENTS			
Waste Class:		212			
Waste Class Desc:		ALIPHATIC SOLVENTS			
Waste Class:		231			
Waste Class Desc:		LATEX WASTES			
Waste Class:		233			
Waste Class Desc:		OTHER POLYMERIC WASTES			

[45](#) 19 of 54 SW/148.3 66.9 / 3.94 BA International Inc. SCT
975 Gladstone Ave
Ottawa ON K1Y 4W5

Established: 1866
Plant Size (ft²):
Employment: 170

--Details--
Description: Other Printing
SIC/NAICS Code: 323119

[45](#) 20 of 54 SW/148.3 66.9 / 3.94 BA INTERNATIONAL NPRI
975 GLADSTONE AVENUE NOT AVAILABLE
OTTAWA ON K1Y4W5

NPRI ID:	7358	Org ID:	38290
Other ID:	Y	Submit Date:	1/22/2006
No Other ID:	1	Last Modified:	5/29/2015 3:28:24 PM
Track ID:	32859	Contact ID:	168497
Report ID:	92759	Cont Type:	MED
Report Type:	NPRI	Contact Title:	
Rpt Type ID:	1	Cont First Name:	JOHN
Report Year:	2004	Cont Last Name:	CODY
Not-Current Rpt?:	No	Contact Position:	QUALITY AND ENVIRONMENTAL MANAGER
Yr of Last Filed Rpt:	2011	Contact Fax:	6137287419
Fac ID:	141167	Contact Ph.:	6137285854
Fac Name:	BA INTERNATIONAL	Cont Area Code:	613
Fac Address1:	975 GLADSTONE AVENUE	Contact Tel.:	37285854
Fac Address2:	NOT AVAILABLE	Contact Ext.:	
Fac Postal Zip:	K1Y4W5	Cont Fax Area Cde:	613

Map Key	Number of Records	Direction/ Distance (m)	Elev/Diff (m)	Site	DB
Facility Lat:	45.4038			Contact Fax:	37287419
Facility Long:	-75.7167			Contact Email:	JOHN_CODY@GDM.DE
DLS (Last Filed Rpt):				Latitude:	45.4038
Facility DLS:				Longitude:	-75.7167
Datum:	1983			UTM Zone:	
Facility Cmnts:	True			UTM Northing:	
URL:				UTM Easting:	
No of Empl.:	240			Waste Streams:	False
Parent Co.:	Y			No Streams:	
No Parent Co.:	1			Waste Off Sites:	False
Pollut Prev Cmnts:	True			No Off Sites:	1
Stacks:	No			Shutdown:	
No of Stacks:				No of Shutdown:	
Canadian SIC Code (2 digit):					
Canadian SIC Code:					
SIC Code Description:					
American SIC Code:					
NAICS Code (2 digit):	32				
NAICS 2 Description:	Manufacturing				
NAICS Code (4 digit):	3231				
NAICS 4 Description:	Printing and related support activities				
NAICS Code (6 digit):	323119				
NAICS 6 Description:	Other printing				
<u>Substance Release Report</u>					
Category Type ID:	13				
Category Type Desc:	All Media				
Category Type Desc (fr):	Rejets à tous les médias				
Grouping:	Total All Media<1t				
Trans Code:					
Chem:	Carbon black				
Chem (fr):	Noir de carbone				
Quantity:	0				
Unit:	tonnes				
Basis of Estimate Cd:					
Basis of Estimate Desc:					
Category Type ID:	13				
Category Type Desc:	All Media				
Category Type Desc (fr):	Rejets à tous les médias				
Grouping:	Total All Media<1t				
Trans Code:					
Chem:	Titanium (and its compounds)				
Chem (fr):	Titane (et ses composés)				
Quantity:	0				
Unit:	tonnes				
Basis of Estimate Cd:					
Basis of Estimate Desc:					
Category Type ID:	3				
Category Type Desc:	Fugitive				
Category Type Desc (fr):	Émissions fugitives				
Grouping:	Total Air				
Trans Code:	VOCs				
Chem:	MSG#2 - Hydrotreated light distillate				
Chem (fr):	EMG#2 - Distillat léger hydrotraité				
Quantity:	8.947				
Unit:	tonnes				
Basis of Estimate Cd:	E2				
Basis of Estimate Desc:	E2- Published Emission Factors - In use from 2003 and onward				
Category Type ID:	13				
Category Type Desc:	All Media				
Category Type Desc (fr):	Rejets à tous les médias				

Map Key	Number of Records	Direction/ Distance (m)	Elev/Diff (m)	Site	DB
Grouping:		Total All Media<1t			
Trans Code:					
Chem:		Light aromatic solvent naphtha			
Chem (fr):		Solvant naphta aromatique léger			
Quantity:		.213			
Unit:		tonnes			
Basis of Estimate Cd:					
Basis of Estimate Desc:					
Category Type ID:		13			
Category Type Desc:		All Media			
Category Type Desc (fr):		Rejets à tous les médias			
Grouping:		Total All Media<1t			
Trans Code:					
Chem:		GE - Ethylene glycol propyl ether (EGPE)			
Chem (fr):		EG - Éther propylique d'éthylèneglycol (EGPE)			
Quantity:		.317			
Unit:		tonnes			
Basis of Estimate Cd:					
Basis of Estimate Desc:					
Category Type ID:		13			
Category Type Desc:		All Media			
Category Type Desc (fr):		Rejets à tous les médias			
Grouping:		Total All Media<1t			
Trans Code:					
Chem:		GE - Ethylene glycol butyl ether acetate (EGBEA)			
Chem (fr):		EG - Acétate d'éther butylique d'éthylèneglycol (EGBEA)			
Quantity:		.164			
Unit:		tonnes			
Basis of Estimate Cd:					
Basis of Estimate Desc:					
Category Type ID:		3			
Category Type Desc:		Fugitive			
Category Type Desc (fr):		Émissions fugitives			
Grouping:		Total Air			
Trans Code:		VOCs			
Chem:		Volatile Organic Compounds (VOCs)			
Chem (fr):		Composés organiques volatils (COV)			
Quantity:		13.851			
Unit:		tonnes			
Basis of Estimate Cd:		E2			
Basis of Estimate Desc:		E2- Published Emission Factors - In use from 2003 and onward			
Category Type ID:		13			
Category Type Desc:		All Media			
Category Type Desc (fr):		Rejets à tous les médias			
Grouping:		Total All Media<1t			
Trans Code:					
Chem:		Hexavalent chromium (and its compounds)			
Chem (fr):		Chrome hexavalent (et ses composés)			
Quantity:		.026			
Unit:		kg			
Basis of Estimate Cd:					
Basis of Estimate Desc:					

45

21 of 54

SW/148.3

66.9 / 3.94

Pinchin Environmental
975 Gladstone
Ottawa ON K1Y 4W5

GEN

Generator No: ON5063272
Status:
Approval Years: 05
Contam. Facility:

PO Box No:
Country:
Choice of Contact:
Co Admin:

Map Key	Number of Records	Direction/ Distance (m)	Elev/Diff (m)	Site	DB
MHSW Facility: SIC Code: SIC Description:	323119	Other Printing		Phone No Admin:	
Detail(s)					
Waste Class: Waste Class Desc:	222 HEAVY FUELS				

45	22 of 54	SW/148.3	66.9 / 3.94	BA INTERNATIONAL 975 GLADSTONE AVENUE NOT AVAILABLE OTTAWA ON K1Y4W5	NPRI
NPRI ID:	7358			Org ID:	38290
Other ID:	Y			Submit Date:	6/1/2006
No Other ID:	1			Last Modified:	5/29/2015 3:28:24 PM
Track ID:	40358			Contact ID:	168497
Report ID:	100544			Cont Type:	MED
Report Type:	NPRI			Contact Title:	
Rpt Type ID:	1			Cont First Name:	JOHN
Report Year:	2005			Cont Last Name:	CODY
Not-Current Rpt?:	No			Contact Position:	QUALITY AND ENVIRONMENTAL MANAGER
Yr of Last Filed Rpt:	2011			Contact Fax:	6137287419
Fac ID:	141167			Contact Ph.:	6137285854
Fac Name:	BA INTERNATIONAL			Cont Area Code:	613
Fac Address1:	975 GLADSTONE AVENUE			Contact Tel.:	37285854
Fac Address2:	NOT AVAILABLE			Contact Ext.:	
Fac Postal Zip:	K1Y4W5			Cont Fax Area Cde:	613
Facility Lat:	45.4038			Contact Fax:	37287419
Facility Long:	-75.7167			Contact Email:	JOHN_CODY@GDM.DE
DLS (Last Filed Rpt):				Latitude:	45.4038
Facility DLS:				Longitude:	-75.7167
Datum:	1983			UTM Zone:	
Facility Cmnts:	Fals			UTM Northing:	
URL:				UTM Easting:	
No of Empl.:	240			Waste Streams:	False
Parent Co.:	Y			No Streams:	
No Parent Co.:	1			Waste Off Sites:	Fals
Pollut Prev Cmnts:	False			No Off Sites:	1.00
Stacks:	False			Shutdown:	
No of Stacks:				No of Shutdown:	
Canadian SIC Code (2 digit):					
Canadian SIC Code:					
SIC Code Description:					
American SIC Code:					
NAICS Code (2 digit):	32				
NAICS 2 Description:	Manufacturing				
NAICS Code (4 digit):	3231				
NAICS 4 Description:	Printing and related support activities				
NAICS Code (6 digit):	323119				
NAICS 6 Description:	Other printing				

Substance Release Report

Category Type ID:	13
Category Type Desc:	All Media
Category Type Desc (fr):	Rejets à tous les médias
Grouping:	Total All Media<1t
Trans Code:	
Chem:	GE - Ethylene glycol butyl ether acetate (EGBEA)
Chem (fr):	EG - Acétate d'éther butylique d'éthylèneglycol (EGBEA)
Quantity:	.593
Unit:	tonnes

Map Key	Number of Records	Direction/ Distance (m)	Elev/Diff (m)	Site	DB
Basis of Estimate Cd:					
Basis of Estimate Desc:					
Category Type ID:	3				
Category Type Desc:	Fugitive				
Category Type Desc (fr):	Émissions fugitives				
Grouping:	Total Air				
Trans Code:	VOCs				
Chem:	MSG#1 - Solvent naphtha medium aliphatic				
Chem (fr):	EMG#1 - Solvant naphta aliphatique moyen				
Quantity:	4.706				
Unit:	tonnes				
Basis of Estimate Cd:	E2				
Basis of Estimate Desc:	E2- Published Emission Factors - In use from 2003 and onward				
Category Type ID:	13				
Category Type Desc:	All Media				
Category Type Desc (fr):	Rejets à tous les médias				
Grouping:	Total All Media<1t				
Trans Code:					
Chem:	Hexavalent chromium (and its compounds)				
Chem (fr):	Chrome hexavalent (et ses composés)				
Quantity:	.017				
Unit:	kg				
Basis of Estimate Cd:					
Basis of Estimate Desc:					
Category Type ID:	13				
Category Type Desc:	All Media				
Category Type Desc (fr):	Rejets à tous les médias				
Grouping:	Total All Media<1t				
Trans Code:					
Chem:	MSG#1 - Hydrotreated heavy naphtha				
Chem (fr):	EMG#1 - Naphta lourd hydrotraité				
Quantity:	.908				
Unit:	tonnes				
Basis of Estimate Cd:					
Basis of Estimate Desc:					
45	23 of 54	SW/148.3	66.9 / 3.94	975 Gladstone Avenue Ottawa ON K1Y 4W5	EHS
Order No:	20071128024			Nearest Intersection:	Gladstone Avenue and Loretta Avenue North
Status:	C			Municipality:	City of Ottawa
Report Type:	CAN - Complete Report			Client Prov/State:	
Report Date:	11/30/2007			Search Radius (km):	0.25
Date Received:	11/28/2007			X:	-75.716927
Previous Site Name:				Y:	45.404016
Lot/Building Size:	NA				
Additional Info Ordered:	Fire Insur. Maps And /or Site Plans				
45	24 of 54	SW/148.3	66.9 / 3.94	BA INTERNATIONAL 975 GLADSTONE AVENUE NOT AVAILABLE OTTAWA ON K1Y4W5	NPRI
NPRI ID:	7358			Org ID:	38290
Other ID:	Y			Submit Date:	6/2/2007
No Other ID:	1			Last Modified:	5/29/2015 3:28:24 PM
Track ID:	50882			Contact ID:	168497
Report ID:	111337			Cont Type:	MED
Report Type:	NPRI			Contact Title:	
Rpt Type ID:	1			Cont First Name:	JOHN
Report Year:	2006			Cont Last Name:	CODY

Map Key	Number of Records	Direction/ Distance (m)	Elev/Diff (m)	Site	DB
Not-Current Rpt?:	No			Contact Position:	QUALITY AND ENVIRONMENTAL MANAGER
Yr of Last Filed Rpt:	2011			Contact Fax:	6137287419
Fac ID:	141167			Contact Ph.:	6137285854
Fac Name:	BA INTERNATIONAL			Cont Area Code:	613
Fac Address1:	975 GLADSTONE AVENUE			Contact Tel.:	37285854
Fac Address2:	NOT AVAILABLE			Contact Ext.:	
Fac Postal Zip:	K1Y4W5			Cont Fax Area Cde:	613
Facility Lat:	45.4038			Contact Fax:	37287419
Facility Long:	-75.7167			Contact Email:	JOHN_CODY@GDM.DE
DLS (Last Filed Rpt):				Latitude:	45.4038
Facility DLS:				Longitude:	-75.7167
Datum:	1983			UTM Zone:	
Facility Cmnts:	False			UTM Northing:	
URL:				UTM Easting:	
No of Empl.:	240			Waste Streams:	True
Parent Co.:	Y			No Streams:	
No Parent Co.:	1			Waste Off Sites:	False
Pollut Prev Cmnts:	False			No Off Sites:	1.00
Stacks:	True			Shutdown:	
No of Stacks:				No of Shutdown:	
Canadian SIC Code (2 digit):					
Canadian SIC Code:					
SIC Code Description:					
American SIC Code:					
NAICS Code (2 digit):	32				
NAICS 2 Description:	Manufacturing				
NAICS Code (4 digit):	3231				
NAICS 4 Description:	Printing and related support activities				
NAICS Code (6 digit):	323119				
NAICS 6 Description:	Other printing				

Substance Release Report

Category Type ID: 13
Category Type Desc: All Media
Category Type Desc (fr): Rejets à tous les médias
Grouping: Total All Media<1t
Trans Code:
Chem: Hexavalent chromium (and its compounds)
Chem (fr): Chrome hexavalent (et ses composés)
Quantity: .016
Unit: kg
Basis of Estimate Cd:
Basis of Estimate Desc:

Category Type ID: 13
Category Type Desc: All Media
Category Type Desc (fr): Rejets à tous les médias
Grouping: Total All Media<1t
Trans Code:
Chem: MSG#1 - Hydrotreated heavy naphtha
Chem (fr): EMG#1 - Naphta lourd hydrotraité
Quantity: .836
Unit: tonnes
Basis of Estimate Cd:
Basis of Estimate Desc:

Category Type ID: 3
Category Type Desc: Fugitive
Category Type Desc (fr): Émissions fugitives
Grouping: Total Air
Trans Code: VOCs
Chem: MSG#1 - Solvent naphtha medium aliphatic
Chem (fr): EMG#1 - Solvant naphta aliphatique moyen
Quantity: 2.9

Map Key	Number of Records	Direction/ Distance (m)	Elev/Diff (m)	Site	DB
Unit:		tonnes			
Basis of Estimate Cd:		E2			
Basis of Estimate Desc:		E2- Published Emission Factors - In use from 2003 and onward			

45	25 of 54	SW/148.3	66.9 / 3.94	BA Banknote Inc. 975 Gladstone Avenue Ottawa Ontario Ottawa ON	EBR
EBR Registry No:		IA04E0048		Decision Posted:	
Ministry Ref No:		9227-5V5REP		Exception Posted:	
Notice Type:		Instrument Decision		Section:	
Notice Stage:				Act 1:	
Notice Date:		June 08, 2004		Act 2:	
Proposal Date:		January 13, 2004		Site Location Map:	
Year:		2004			
Instrument Type:		(EPA s. 9) - Approval for discharge into the natural environment other than water (i.e. Air)			
Off Instrument Name:					
Posted By:					
Company Name:		BA Banknote Inc.			
Site Address:					
Location Other:					
Proponent Name:					
Proponent Address:		975 Gladstone Avenue, Ottawa Ontario, K1Y 4W5			
Comment Period:					
URL:					
Site Location Details:					
975 Gladstone Avenue Ottawa Ontario Ottawa					

45	26 of 54	SW/148.3	66.9 / 3.94	BA Banknote Inc. 975 Gladstone Avenue Ottawa Ontario Ottawa ON	EBR
EBR Registry No:		IA04E0471		Decision Posted:	
Ministry Ref No:		6786-5XFJPS		Exception Posted:	
Notice Type:		Instrument Decision		Section:	
Notice Stage:				Act 1:	
Notice Date:		November 09, 2004		Act 2:	
Proposal Date:		April 02, 2004		Site Location Map:	
Year:		2004			
Instrument Type:		(EPA s. 9) - Approval for discharge into the natural environment other than water (i.e. Air)			
Off Instrument Name:					
Posted By:					
Company Name:		BA Banknote Inc.			
Site Address:					
Location Other:					
Proponent Name:					
Proponent Address:		975 Gladstone Avenue, Ottawa Ontario, K1Y 4W5			
Comment Period:					
URL:					
Site Location Details:					
975 Gladstone Avenue Ottawa Ontario Ottawa					

45	27 of 54	SW/148.3	66.9 / 3.94	BA Banknote Inc. 975 Gladstone Avenue Ottawa Ontario Ottawa ON	EBR
--------------------	----------	----------	-------------	--	------------

Map Key	Number of Records	Direction/ Distance (m)	Elev/Diff (m)	Site	DB
EBR Registry No:	IA06E1098			Decision Posted:	
Ministry Ref No:	4981-6SKPCP			Exception Posted:	
Notice Type:	Instrument Decision			Section:	
Notice Stage:				Act 1:	
Notice Date:	April 16, 2007			Act 2:	
Proposal Date:	August 31, 2006			Site Location Map:	
Year:	2006				
Instrument Type:	(EPA s. 9) - Approval for discharge into the natural environment other than water (i.e. Air)				
Off Instrument Name:					
Posted By:					
Company Name:	BA Banknote Inc.				
Site Address:					
Location Other:					
Proponent Name:					
Proponent Address:	975 Gladstone Avenue, Ottawa Ontario, K1Y 4W5				
Comment Period:					
URL:					
Site Location Details:					
975 Gladstone Avenue Ottawa Ontario Ottawa					

45	28 of 54	SW/148.3	66.9 / 3.94	BA International Inc. 975 Gladstone Ave Ottawa ON K1Y 4W5	SPL
Ref No:	3258-76CGWF			Discharger Report:	
Site No:				Material Group:	Other
Incident Dt:				Health/Env Conseq:	
Year:				Client Type:	
Incident Cause:	Other Discharges			Sector Type:	Transport Truck
Incident Event:				Agency Involved:	
Contaminant Code:	99			Nearest Watercourse:	
Contaminant Name:	CORROSIVE LIQUIDS, N.O.S.			Site Address:	
Contaminant Limit 1:				Site District Office:	
Contam Limit Freq 1:				Site Postal Code:	
Contaminant UN No 1:				Site Region:	
Environment Impact:	Possible			Site Municipality:	Brant
Nature of Impact:	Soil Contamination			Site Lot:	
Receiving Medium:	Land			Site Conc:	
Receiving Env:				Northing:	NA
MOE Response:	Planned Field Response			Easting:	NA
Dt MOE Arvl on Scn:				Site Geo Ref Accu:	
MOE Reported Dt:	8/23/2007			Site Map Datum:	
Dt Document Closed:				SAC Action Class:	
Incident Reason:	Process upset			Source Type:	
Site Name:	122 HWY 53<UNOFFICIAL>				
Site County/District:					
Site Geo Ref Meth:					
Incident Summary:	Lacombe: small quantity 121 C liquid to parking lot				
Contaminant Qty:	0 other - see incident description				

45	29 of 54	SW/148.3	66.9 / 3.94	BA International Inc. 975 Gladstone Ave Ottawa ON K1Y 4W5	SPL
Ref No:	0352-789G8L			Discharger Report:	
Site No:				Material Group:	Oil
Incident Dt:				Health/Env Conseq:	
Year:				Client Type:	
Incident Cause:	Pipe Or Hose Leak			Sector Type:	Other

Map Key	Number of Records	Direction/ Distance (m)	Elev/Diff (m)	Site	DB
Incident Event:				Agency Involved:	
Contaminant Code:	15			Nearest Watercourse:	
Contaminant Name:	HYDRAULIC OIL			Site Address:	
Contaminant Limit 1:				Site District Office:	
Contam Limit Freq 1:				Site Postal Code:	
Contaminant UN No 1:				Site Region:	
Environment Impact:	Not Anticipated			Site Municipality:	Ottawa
Nature of Impact:	Other Impact(s)			Site Lot:	
Receiving Medium:	Land & Water			Site Conc:	
Receiving Env:				Northing:	NA
MOE Response:	No Field Response			Easting:	NA
Dt MOE Arvl on Scn:				Site Geo Ref Accu:	
MOE Reported Dt:	10/23/2007			Site Map Datum:	
Dt Document Closed:	11/15/2007			SAC Action Class:	
Incident Reason:	Equipment Failure			Source Type:	
Site Name:	BA International Inc.				
Site County/District:					
Site Geo Ref Meth:					
Incident Summary:	BA International: Hydraulic oil to parking lot and drain				
Contaminant Qty:	10 L				

45	30 of 54	SW/148.3	66.9 / 3.94	975 Gladstone Avenue n/a ON K1Y 4W5	EHS
Order No:	20080226024w			Nearest Intersection:	
Status:	C			Municipality:	
Report Type:	Online Mapless			Client Prov/State:	ON
Report Date:	2/26/2008			Search Radius (km):	0.25
Date Received:	2/26/2008			X:	0
Previous Site Name:				Y:	0
Lot/Building Size:					
Additional Info Ordered:					

45	31 of 54	SW/148.3	66.9 / 3.94	BA INTERNATIONAL 975 GLADSTONE AVENUE NOT AVAILABLE OTTAWA ON K1Y4W5	NPRI
NPRI ID:	7358			Org ID:	38290
Other ID:	Y			Submit Date:	5/31/2008
No Other ID:	1.00			Last Modified:	5/29/2015 3:28:24 PM
Track ID:	58740			Contact ID:	168497
Report ID:	118575			Cont Type:	MED
Report Type:	NPRI			Contact Title:	
Rpt Type ID:	1			Cont First Name:	JOHN
Report Year:	2007			Cont Last Name:	CODY
Not-Current Rpt?:	No			Contact Position:	QUALITY AND ENVIRONMENTAL MANAGER
Yr of Last Filed Rpt:	2011			Contact Fax:	6137287419
Fac ID:	141167			Contact Ph.:	6137285854
Fac Name:	BA INTERNATIONAL			Cont Area Code:	613
Fac Address1:	975 GLADSTONE AVENUE			Contact Tel.:	37285854
Fac Address2:	NOT AVAILABLE			Contact Ext.:	
Fac Postal Zip:	K1Y4W5			Cont Fax Area Cde:	613
Facility Lat:	45.4038			Contact Fax:	37287419
Facility Long:	-75.7167			Contact Email:	JOHN_CODY@GDM.DE
DLS (Last Filed Rpt):				Latitude:	45.4038
Facility DLS:				Longitude:	-75.7167
Datum:	1983			UTM Zone:	
Facility Cmnts:	False			UTM Northing:	
URL:				UTM Easting:	
No of Empl.:	240			Waste Streams:	True
Parent Co.:	Y			No Streams:	
No Parent Co.:	1.00			Waste Off Sites:	True

Map Key	Number of Records	Direction/ Distance (m)	Elev/Diff (m)	Site	DB
Pollut Prev Cmnts:	False			No Off Sites:	1.00
Stacks:	True			Shutdown:	
No of Stacks:				No of Shutdown:	
Canadian SIC Code (2 digit):					
Canadian SIC Code:					
SIC Code Description:					
American SIC Code:					
NAICS Code (2 digit):	32				
NAICS 2 Description:	Manufacturing				
NAICS Code (4 digit):	3231				
NAICS 4 Description:	Printing and related support activities				
NAICS Code (6 digit):	323119				
NAICS 6 Description:	Other printing				
<u>Substance Release Report</u>					
Category Type ID:	13				
Category Type Desc:	All Media				
Category Type Desc (fr):	Rejets à tous les médias				
Grouping:	Total All Media<1t				
Trans Code:					
Chem:	Hexavalent chromium (and its compounds)				
Chem (fr):	Chrome hexavalent (et ses composés)				
Quantity:	.018				
Unit:	kg				
Basis of Estimate Cd:					
Basis of Estimate Desc:					

45	32 of 54	SW/148.3	66.9 / 3.94	Drain-All Ltd. 975 Gladstone Ave Ottawa ON K1Y 4W5	SPL
Ref No:	7780-7HAJKY			Discharger Report:	
Site No:				Material Group:	
Incident Dt:				Health/Env Conseq:	
Year:				Client Type:	
Incident Cause:				Sector Type:	Other
Incident Event:				Agency Involved:	
Contaminant Code:	41			Nearest Watercourse:	
Contaminant Name:	EFFLUENT (NOT OTHERWISE SPECIFIED)			Site Address:	
Contaminant Limit 1:				Site District Office:	Ottawa
Contam Limit Freq 1:				Site Postal Code:	
Contaminant UN No 1:				Site Region:	
Environment Impact:	Not Anticipated			Site Municipality:	Ottawa
Nature of Impact:				Site Lot:	
Receiving Medium:				Site Conc:	
Receiving Env:				Northing:	NA
MOE Response:	No Field Response			Easting:	NA
Dt MOE Arvl on Scn:				Site Geo Ref Accu:	
MOE Reported Dt:	8/7/2008			Site Map Datum:	
Dt Document Closed:	9/9/2008			SAC Action Class:	Land Spills
Incident Reason:				Source Type:	
Site Name:	BA International Inc.				
Site County/District:					
Site Geo Ref Meth:					
Incident Summary:	Drain-All: 50 L effluent sol'n to rd. Cleaning.				
Contaminant Qty:					

45	33 of 54	SW/148.3	66.9 / 3.94	BA International Inc. 975 Gladstone Ave Ottawa ON K1Y 4W5	SCT
--------------------	----------	----------	-------------	--	------------

Map Key	Number of Records	Direction/ Distance (m)	Elev/Diff (m)	Site	DB
Established:		01-AUG-40			
Plant Size (ft²):					
Employment:					
--Details--					
Description:		Other Printing			
SIC/NAICS Code:		323119			

45	34 of 54	SW/148.3	66.9 / 3.94	BA INTERNATIONAL 975 GLADSTONE AVENUE NOT AVAILABLE OTTAWA ON K1Y4W5	NPRI
NPRI ID:	7358			Org ID:	38290
Other ID:	Y			Submit Date:	5/31/2009
No Other ID:	1			Last Modified:	5/29/2015 3:28:24 PM
Track ID:	69223			Contact ID:	168497
Report ID:	127541			Cont Type:	MED
Report Type:	NPRI			Contact Title:	
Rpt Type ID:	1			Cont First Name:	JOHN
Report Year:	2008			Cont Last Name:	CODY
Not-Current Rpt?:	No			Contact Position:	QUALITY AND ENVIRONMENTAL MANAGER
Yr of Last Filed Rpt:	2011			Contact Fax:	6137287419
Fac ID:	141167			Contact Ph.:	6137285854
Fac Name:	BA INTERNATIONAL			Cont Area Code:	613
Fac Address1:	975 GLADSTONE AVENUE			Contact Tel.:	37285854
Fac Address2:	NOT AVAILABLE			Contact Ext.:	
Fac Postal Zip:	K1Y4W5			Cont Fax Area Cde:	613
Facility Lat:	45.4038			Contact Fax:	37287419
Facility Long:	-75.7167			Contact Email:	JOHN_CODY@GDM.DE
DLS (Last Filed Rpt):				Latitude:	45.4038
Facility DLS:				Longitude:	-75.7167
Datum:	1983			UTM Zone:	
Facility Cmnts:	No			UTM Northing:	
URL:				UTM Easting:	
No of Empl.:	240			Waste Streams:	No
Parent Co.:	Y			No Streams:	
No Parent Co.:	1			Waste Off Sites:	Yes
Pollut Prev Cmnts:	No			No Off Sites:	1
Stacks:	No			Shutdown:	No
No of Stacks:				No of Shutdown:	
Canadian SIC Code (2 digit):					
Canadian SIC Code:					
SIC Code Description:					
American SIC Code:					
NAICS Code (2 digit):	32				
NAICS 2 Description:	Manufacturing				
NAICS Code (4 digit):	3231				
NAICS 4 Description:	Printing and related support activities				
NAICS Code (6 digit):	323119				
NAICS 6 Description:	Other printing				

Substance Release Report

Category Type ID:	13
Category Type Desc:	All Media
Category Type Desc (fr):	Rejets à tous les médias
Grouping:	Total All Media<1t
Trans Code:	
Chem:	Hexavalent chromium (and its compounds)
Chem (fr):	Chrome hexavalent (et ses composés)
Quantity:	.012
Unit:	kg

Map Key	Number of Records	Direction/ Distance (m)	Elev/Diff (m)	Site	DB
Basis of Estimate Cd:					
Basis of Estimate Desc:					
45	35 of 54	SW/148.3	66.9 / 3.94	349977 Ontario Ltd. 975 Gladstone Ave Ottawa ON K1Y 4W5	SPL
Ref No:	6348-7Q2JKQ			Discharger Report:	
Site No:				Material Group:	
Incident Dt:				Health/Env Conseq:	
Year:				Client Type:	
Incident Cause:	Unknown			Sector Type:	
Incident Event:				Agency Involved:	
Contaminant Code:				Nearest Watercourse:	
Contaminant Name:	CAUSTIC SOLUTION (< 20%)			Site Address:	
Contaminant Limit 1:				Site District Office:	
Contam Limit Freq 1:				Site Postal Code:	
Contaminant UN No 1:				Site Region:	
Environment Impact:	Not Anticipated			Site Municipality:	Ottawa
Nature of Impact:				Site Lot:	
Receiving Medium:				Site Conc:	
Receiving Env:				Northing:	NA
MOE Response:	No Field Response			Easting:	NA
Dt MOE Arvl on Scn:				Site Geo Ref Accu:	
MOE Reported Dt:	3/11/2009			Site Map Datum:	
Dt Document Closed:				SAC Action Class:	Land Spills
Incident Reason:	Other - Reason not otherwise defined			Source Type:	
Site Name:	BA International Inc.				
Site County/District:					
Site Geo Ref Meth:					
Incident Summary:	Lacombe: 20 L caustic sol'n to pavement. Cleaning.				
Contaminant Qty:	20 L				
45	36 of 54	SW/148.3	66.9 / 3.94	BA International Inc. 975 Gladstone Avenue Ottawa ON K1Y 4W5	CA
Certificate #:	1491-63LLHD				
Application Year:	2006				
Issue Date:	3/23/2006				
Approval Type:	Air				
Status:	Revoked and/or Replaced				
Application Type:					
Client Name:					
Client Address:					
Client City:					
Client Postal Code:					
Project Description:					
Contaminants:					
Emission Control:					
45	37 of 54	SW/148.3	66.9 / 3.94	BA International Inc. 975 Gladstone Avenue Ottawa ON K1Y 4W5	CA
Certificate #:	1491-63LLHD				
Application Year:	2004				
Issue Date:	11/9/2004				
Approval Type:	Air				
Status:	Revoked and/or Replaced				
Application Type:					

Map Key	Number of Records	Direction/ Distance (m)	Elev/Diff (m)	Site	DB
Client Name: Client Address: Client City: Client Postal Code: Project Description: Contaminants: Emission Control:					
45	38 of 54	SW/148.3	66.9 / 3.94	BA Banknote Inc. 975 Gladstone Avenue Ottawa ON K1Y 4W5	CA
Certificate #: 3844-5SQTGU Application Year: 2003 Issue Date: 10/29/2003 Approval Type: Air Status: Revoked and/or Replaced Application Type: Client Name: Client Address: Client City: Client Postal Code: Project Description: Contaminants: Emission Control:					
45	39 of 54	SW/148.3	66.9 / 3.94	BA International Inc. 975 Gladstone Avenue Ottawa ON K1Y 4W5	CA
Certificate #: 5712-6XRLU3 Application Year: 2007 Issue Date: 3/19/2007 Approval Type: Air Status: Approved Application Type: Client Name: Client Address: Client City: Client Postal Code: Project Description: Contaminants: Emission Control:					
45	40 of 54	SW/148.3	66.9 / 3.94	BA Banknote Inc. 975 Gladstone Avenue Ottawa ON K1Y 4W5	CA
Certificate #: 7660-5Z4PFX Application Year: 2004 Issue Date: 6/4/2004 Approval Type: Air Status: Revoked and/or Replaced Application Type: Client Name: Client Address: Client City: Client Postal Code: Project Description: Contaminants:					

Map Key	Number of Records	Direction/ Distance (m)	Elev/Diff (m)	Site	DB
---------	-------------------	----------------------------	------------------	------	----

Emission Control:

45	41 of 54	SW/148.3	66.9 / 3.94	BA INTERNATIONAL 975 GLADSTONE AVENUE NOT AVAILABLE OTTAWA ON K1Y4W5	NPRI
NPRI ID:	7358			Org ID:	38290
Other ID:	Y			Submit Date:	6/1/2010
No Other ID:	1			Last Modified:	5/29/2015 3:28:24 PM
Track ID:	86101			Contact ID:	168497
Report ID:	140030			Cont Type:	MED
Report Type:	NPRI			Contact Title:	
Rpt Type ID:	1			Cont First Name:	JOHN
Report Year:	2009			Cont Last Name:	CODY
Not-Current Rpt?:	No			Contact Position:	QUALITY AND ENVIRONMENTAL MANAGER
Yr of Last Filed Rpt:	2011			Contact Fax:	6137287419
Fac ID:	141167			Contact Ph.:	6137285854
Fac Name:	BA INTERNATIONAL			Cont Area Code:	613
Fac Address1:	975 GLADSTONE AVENUE			Contact Tel.:	37285854
Fac Address2:	NOT AVAILABLE			Contact Ext.:	
Fac Postal Zip:	K1Y4W5			Cont Fax Area Cde:	613
Facility Lat:	45.4038			Contact Fax:	37287419
Facility Long:	-75.7167			Contact Email:	JOHN_CODY@GDM.DE
DLS (Last Filed Rpt):				Latitude:	45.4038
Facility DLS:				Longitude:	-75.7167
Datum:	1983			UTM Zone:	
Facility Cmnts:	Yes			UTM Northing:	
URL:				UTM Easting:	
No of Empl.:	210			Waste Streams:	No
Parent Co.:	Y			No Streams:	
No Parent Co.:	1			Waste Off Sites:	Yes
Pollut Prev Cmnts:	No			No Off Sites:	1
Stacks:	No			Shutdown:	No
No of Stacks:				No of Shutdown:	
Canadian SIC Code (2 digit):					
Canadian SIC Code:					
SIC Code Description:					
American SIC Code:					
NAICS Code (2 digit):	32				
NAICS 2 Description:	Manufacturing				
NAICS Code (4 digit):	3231				
NAICS 4 Description:	Printing and related support activities				
NAICS Code (6 digit):	323119				
NAICS 6 Description:	Other printing				

Substance Release Report

Category Type ID:	13
Category Type Desc:	All Media
Category Type Desc (fr):	Rejets à tous les médias
Grouping:	Total All Media<1t
Trans Code:	
Chem:	Hexavalent chromium (and its compounds)
Chem (fr):	Chrome hexavalent (et ses composés)
Quantity:	.003
Unit:	kg
Basis of Estimate Cd:	
Basis of Estimate Desc:	

45	42 of 54	SW/148.3	66.9 / 3.94	BA INTERNATIONAL INC. 975 GLADSTONE AVENUE NOT AVAILABLE OTTAWA ON K1Y4W5	NPRI
--------------------	----------	----------	-------------	---	------

Map Key	Number of Records	Direction/ Distance (m)	Elev/Diff (m)	Site	DB
---------	-------------------	-------------------------	---------------	------	----

NPRI ID:	7358			Org ID:	38292
Other ID:	Y			Submit Date:	6/18/2011
No Other ID:	2			Last Modified:	5/29/2015 3:28:24 PM
Track ID:	93289			Contact ID:	168491
Report ID:	147340			Cont Type:	MED
Report Type:	NPRI			Contact Title:	
Rpt Type ID:	1			Cont First Name:	JOHN
Report Year:	2010			Cont Last Name:	CODY
Not-Current Rpt?:	No			Contact Position:	MANAGER, PROCESSES, TECHNOLOGY AND ENVIRONMENT
Yr of Last Filed Rpt:	2011			Contact Fax:	6137286847
Fac ID:	141167			Contact Ph.:	6137285854
Fac Name:	BA INTERNATIONAL			Contact Area Code:	613
Fac Address1:	975 GLADSTONE AVENUE			Contact Tel.:	37285854
Fac Address2:	NOT AVAILABLE			Contact Ext.:	
Fac Postal Zip:	K1Y4W5			Cont Fax Area Cde:	613
Facility Lat:	45.4038			Contact Fax:	37286847
Facility Long:	-75.7167			Contact Email:	JOHN.CODY@GI-DE.COM
DLS (Last Filed Rpt):				Latitude:	45.4038
Facility DLS:				Longitude:	-75.7167
Datum:	1983			UTM Zone:	
Facility Cmnts:	No			UTM Northing:	
URL:				UTM Easting:	
No of Empl.:	194			Waste Streams:	No
Parent Co.:	Y			No Streams:	No
No Parent Co.:	1			Waste Off Sites:	No
Pollut Prev Cmnts:	Yes			No Off Sites:	No
Stacks:	No			Shutdown:	No
No of Stacks:				No of Shutdown:	
Canadian SIC Code (2 digit):					
Canadian SIC Code:					
SIC Code Description:					
American SIC Code:					
NAICS Code (2 digit):	32				
NAICS 2 Description:	Manufacturing				
NAICS Code (4 digit):	3231				
NAICS 4 Description:	Printing and related support activities				
NAICS Code (6 digit):	323119				
NAICS 6 Description:	Other printing				

Substance Release Report

Category Type ID:	13
Category Type Desc:	All Media
Category Type Desc (fr):	Rejets à tous les médias
Grouping:	Total All Media<1t
Trans Code:	
Chem:	Hexavalent chromium (and its compounds)
Chem (fr):	Chrome hexavalent (et ses composés)
Quantity:	.0003
Unit:	kg
Basis of Estimate Cd:	
Basis of Estimate Desc:	

45	43 of 54	SW/148.3	66.9 / 3.94	BA INTERNATIONAL INC. 975 GLADSTONE AVENUE OTTAWA ON K1Y 4W5	GEN
Generator No:	ON0297401			PO Box No:	
Status:				Country:	
Approval Years:	2009			Choice of Contact:	
Contam. Facility:				Co Admin:	
MHSW Facility:				Phone No Admin:	

Map Key	Number of Records	Direction/ Distance (m)	Elev/Diff (m)	Site	DB
SIC Code:	323119				
SIC Description:		Other Printing			
<u>Detail(s)</u>					
Waste Class:		112			
Waste Class Desc:		ACID WASTE - HEAVY METALS			
Waste Class:		145			
Waste Class Desc:		PAINT/PIGMENT/COATING RESIDUES			
Waste Class:		146			
Waste Class Desc:		OTHER SPECIFIED INORGANICS			
Waste Class:		148			
Waste Class Desc:		INORGANIC LABORATORY CHEMICALS			
Waste Class:		211			
Waste Class Desc:		AROMATIC SOLVENTS			
Waste Class:		212			
Waste Class Desc:		ALIPHATIC SOLVENTS			
Waste Class:		221			
Waste Class Desc:		LIGHT FUELS			
Waste Class:		231			
Waste Class Desc:		LATEX WASTES			
Waste Class:		233			
Waste Class Desc:		OTHER POLYMERIC WASTES			
Waste Class:		241			
Waste Class Desc:		HALOGENATED SOLVENTS			
Waste Class:		251			
Waste Class Desc:		OIL SKIMMINGS & SLUDGES			
Waste Class:		252			
Waste Class Desc:		WASTE OILS & LUBRICANTS			
Waste Class:		253			
Waste Class Desc:		EMULSIFIED OILS			
Waste Class:		262			
Waste Class Desc:		DETERGENTS/SOAPS			
Waste Class:		263			
Waste Class Desc:		ORGANIC LABORATORY CHEMICALS			
Waste Class:		264			
Waste Class Desc:		PHOTOPROCESSING WASTES			
Waste Class:		265			
Waste Class Desc:		GRAPHIC ART WASTES			
Waste Class:		267			
Waste Class Desc:		ORGANIC ACIDS			
Waste Class:		312			
Waste Class Desc:		PATHOLOGICAL WASTES			
Waste Class:		331			
Waste Class Desc:		WASTE COMPRESSED GASES			

Map Key	Number of Records	Direction/ Distance (m)	Elev/Diff (m)	Site	DB
Waste Class:		121			
Waste Class Desc:		ALKALINE WASTES - HEAVY METALS			
Waste Class:		122			
Waste Class Desc:		ALKALINE WASTES - OTHER METALS			
Waste Class:		132			
Waste Class Desc:		NEUTRALIZED WASTES - OTHER METALS			
45	44 of 54	SW/148.3	66.9 / 3.94	BA INTERNATIONAL INC. 975 GLADSTONE AVENUE NOT AVAILABLE OTTAWA ON K1Y4W5	NPRI
NPRI ID:	7358			Org ID: 38291	
Other ID:				Submit Date: 6/29/2012	
No Other ID:				Last Modified: 5/29/2015 3:28:24 PM	
Track ID:	106512			Contact ID:	
Report ID:	8148			Cont Type:	
Report Type:	DNMC			Contact Title:	
Rpt Type ID:	2			Cont First Name:	
Report Year:	2011			Cont Last Name:	
Not-Current Rpt?:	No			Contact Position:	
Yr of Last Filed Rpt:	2011			Contact Fax:	
Fac ID:	141167			Contact Ph.:	
Fac Name:	BA INTERNATIONAL			Cont Area Code:	
Fac Address1:	975 GLADSTONE AVENUE			Contact Tel.:	
Fac Address2:	NOT AVAILABLE			Contact Ext.:	
Fac Postal Zip:	K1Y4W5			Cont Fax Area Cde:	
Facility Lat:	45.4038			Contact Fax:	
Facility Long:	-75.7167			Contact Email:	
DLS (Last Filed Rpt):				Latitude: 45.4038	
Facility DLS:				Longitude: -75.7167	
Datum:	1983			UTM Zone:	
Facility Cmnts:				UTM Northing:	
URL:				UTM Easting:	
No of Empl.:				Waste Streams:	
Parent Co.:				No Streams:	
No Parent Co.:				Waste Off Sites:	
Pollut Prev Cmnts:				No Off Sites:	
Stacks:				Shutdown:	
No of Stacks:				No of Shutdown:	
Canadian SIC Code (2 digit):					
Canadian SIC Code:					
SIC Code Description:					
American SIC Code:					
NAICS Code (2 digit):	32				
NAICS 2 Description:	Manufacturing				
NAICS Code (4 digit):	3231				
NAICS 4 Description:	Printing and related support activities				
NAICS Code (6 digit):	323119				
NAICS 6 Description:	Other printing				

45	45 of 54	SW/148.3	66.9 / 3.94	BA INTERNATIONAL INC. 975 GLADSTONE AVENUE OTTAWA ON K1Y 4W5	GEN
Generator No:	ON0297401			PO Box No:	
Status:				Country:	
Approval Years:	2010			Choice of Contact:	
Contam. Facility:				Co Admin:	
MHSW Facility:				Phone No Admin:	
SIC Code:	323119				
SIC Description:	Other Printing				

Map Key	Number of Records	Direction/ Distance (m)	Elev/Diff (m)	Site	DB
<u>Detail(s)</u>					
Waste Class:			122		
Waste Class Desc:			ALKALINE WASTES - OTHER METALS		
Waste Class:			251		
Waste Class Desc:			OIL SKIMMINGS & SLUDGES		
Waste Class:			132		
Waste Class Desc:			NEUTRALIZED WASTES - OTHER METALS		
Waste Class:			253		
Waste Class Desc:			EMULSIFIED OILS		
Waste Class:			231		
Waste Class Desc:			LATEX WASTES		
Waste Class:			145		
Waste Class Desc:			PAINT/PIGMENT/COATING RESIDUES		
Waste Class:			263		
Waste Class Desc:			ORGANIC LABORATORY CHEMICALS		
Waste Class:			241		
Waste Class Desc:			HALOGENATED SOLVENTS		
Waste Class:			121		
Waste Class Desc:			ALKALINE WASTES - HEAVY METALS		
Waste Class:			265		
Waste Class Desc:			GRAPHIC ART WASTES		
Waste Class:			233		
Waste Class Desc:			OTHER POLYMERIC WASTES		
Waste Class:			212		
Waste Class Desc:			ALIPHATIC SOLVENTS		
Waste Class:			252		
Waste Class Desc:			WASTE OILS & LUBRICANTS		
Waste Class:			312		
Waste Class Desc:			PATHOLOGICAL WASTES		
Waste Class:			148		
Waste Class Desc:			INORGANIC LABORATORY CHEMICALS		
Waste Class:			221		
Waste Class Desc:			LIGHT FUELS		
Waste Class:			331		
Waste Class Desc:			WASTE COMPRESSED GASES		
Waste Class:			112		
Waste Class Desc:			ACID WASTE - HEAVY METALS		
Waste Class:			264		
Waste Class Desc:			PHOTOPROCESSING WASTES		
Waste Class:			267		
Waste Class Desc:			ORGANIC ACIDS		
Waste Class:			146		
Waste Class Desc:			OTHER SPECIFIED INORGANICS		

Map Key	Number of Records	Direction/ Distance (m)	Elev/Diff (m)	Site	DB
Waste Class:		262			
Waste Class Desc:		DETERGENTS/SOAPS			
Waste Class:		211			
Waste Class Desc:		AROMATIC SOLVENTS			

45	46 of 54	SW/148.3	66.9 / 3.94	BA INTERNATIONAL INC. 975 GLADSTONE AVENUE OTTAWA ON K1Y 4W5	GEN
Generator No:	ON0297401			PO Box No:	
Status:				Country:	
Approval Years:	2011			Choice of Contact:	
Contam. Facility:				Co Admin:	
MHSW Facility:				Phone No Admin:	
SIC Code:	323119				
SIC Description:	Other Printing				

Detail(s)

Waste Class:	121				
Waste Class Desc:	ALKALINE WASTES - HEAVY METALS				
Waste Class:	253				
Waste Class Desc:	EMULSIFIED OILS				
Waste Class:	145				
Waste Class Desc:	PAINT/PIGMENT/COATING RESIDUES				
Waste Class:	211				
Waste Class Desc:	AROMATIC SOLVENTS				
Waste Class:	148				
Waste Class Desc:	INORGANIC LABORATORY CHEMICALS				
Waste Class:	262				
Waste Class Desc:	DETERGENTS/SOAPS				
Waste Class:	146				
Waste Class Desc:	OTHER SPECIFIED INORGANICS				
Waste Class:	132				
Waste Class Desc:	NEUTRALIZED WASTES - OTHER METALS				
Waste Class:	221				
Waste Class Desc:	LIGHT FUELS				
Waste Class:	231				
Waste Class Desc:	LATEX WASTES				
Waste Class:	251				
Waste Class Desc:	OIL SKIMMINGS & SLUDGES				
Waste Class:	212				
Waste Class Desc:	ALIPHATIC SOLVENTS				
Waste Class:	267				
Waste Class Desc:	ORGANIC ACIDS				
Waste Class:	112				
Waste Class Desc:	ACID WASTE - HEAVY METALS				
Waste Class:	265				
Waste Class Desc:	GRAPHIC ART WASTES				

Map Key	Number of Records	Direction/ Distance (m)	Elev/Diff (m)	Site	DB
Waste Class:		122			
Waste Class Desc:		ALKALINE WASTES - OTHER METALS			
Waste Class:		331			
Waste Class Desc:		WASTE COMPRESSED GASES			
Waste Class:		241			
Waste Class Desc:		HALOGENATED SOLVENTS			
Waste Class:		233			
Waste Class Desc:		OTHER POLYMERIC WASTES			
Waste Class:		264			
Waste Class Desc:		PHOTOPROCESSING WASTES			
Waste Class:		252			
Waste Class Desc:		WASTE OILS & LUBRICANTS			
Waste Class:		312			
Waste Class Desc:		PATHOLOGICAL WASTES			
Waste Class:		263			
Waste Class Desc:		ORGANIC LABORATORY CHEMICALS			

45	47 of 54	SW/148.3	66.9 / 3.94	BA INTERNATIONAL INC. 975 GLADSTONE AVENUE OTTAWA ON K1Y 4W5	GEN
--------------------	----------	----------	-------------	--	-----

Generator No:	ON0297401	PO Box No:	
Status:		Country:	
Approval Years:	2012	Choice of Contact:	
Contam. Facility:		Co Admin:	
MHSW Facility:		Phone No Admin:	
SIC Code:	323119		
SIC Description:	Other Printing		

Detail(s)

Waste Class:	253
Waste Class Desc:	EMULSIFIED OILS
Waste Class:	211
Waste Class Desc:	AROMATIC SOLVENTS
Waste Class:	312
Waste Class Desc:	PATHOLOGICAL WASTES
Waste Class:	145
Waste Class Desc:	PAINT/PIGMENT/COATING RESIDUES
Waste Class:	231
Waste Class Desc:	LATEX WASTES
Waste Class:	331
Waste Class Desc:	WASTE COMPRESSED GASES
Waste Class:	122
Waste Class Desc:	ALKALINE WASTES - OTHER METALS
Waste Class:	265
Waste Class Desc:	GRAPHIC ART WASTES
Waste Class:	262

<i>Map Key</i>	<i>Number of Records</i>	<i>Direction/ Distance (m)</i>	<i>Elev/Diff (m)</i>	<i>Site</i>	<i>DB</i>
<i>Waste Class Desc:</i>		DETERGENTS/SOAPS			
<i>Waste Class:</i>		263			
<i>Waste Class Desc:</i>		ORGANIC LABORATORY CHEMICALS			
<i>Waste Class:</i>		267			
<i>Waste Class Desc:</i>		ORGANIC ACIDS			
<i>Waste Class:</i>		212			
<i>Waste Class Desc:</i>		ALIPHATIC SOLVENTS			
<i>Waste Class:</i>		121			
<i>Waste Class Desc:</i>		ALKALINE WASTES - HEAVY METALS			
<i>Waste Class:</i>		241			
<i>Waste Class Desc:</i>		HALOGENATED SOLVENTS			
<i>Waste Class:</i>		148			
<i>Waste Class Desc:</i>		INORGANIC LABORATORY CHEMICALS			
<i>Waste Class:</i>		251			
<i>Waste Class Desc:</i>		OIL SKIMMINGS & SLUDGES			
<i>Waste Class:</i>		132			
<i>Waste Class Desc:</i>		NEUTRALIZED WASTES - OTHER METALS			
<i>Waste Class:</i>		264			
<i>Waste Class Desc:</i>		PHOTOPROCESSING WASTES			
<i>Waste Class:</i>		233			
<i>Waste Class Desc:</i>		OTHER POLYMERIC WASTES			
<i>Waste Class:</i>		252			
<i>Waste Class Desc:</i>		WASTE OILS & LUBRICANTS			
<i>Waste Class:</i>		146			
<i>Waste Class Desc:</i>		OTHER SPECIFIED INORGANICS			
<i>Waste Class:</i>		112			
<i>Waste Class Desc:</i>		ACID WASTE - HEAVY METALS			
<i>Waste Class:</i>		221			
<i>Waste Class Desc:</i>		LIGHT FUELS			

45	48 of 54	SW/148.3	66.9 / 3.94	Canadian Bank Note Company, Limited 975 Gladstone Avenue Ottawa K1Y 4W5 CITY OF OTTAWA ON	EBR
--------------------	----------	-----------------	--------------------	--	------------

EBR Registry No:	012-1359	Decision Posted:	
Ministry Ref No:	7194-9H3LA9	Exception Posted:	
Notice Type:	Instrument Decision	Section:	
Notice Stage:		Act 1:	
Notice Date:	January 04, 2017	Act 2:	
Proposal Date:	March 19, 2014	Site Location Map:	
Year:	2014		
Instrument Type:	(EPA Part II.1-air) - Environmental Compliance Approval (project type: air)		
Off Instrument Name:			
Posted By:			
Company Name:	Canadian Bank Note Company, Limited		
Site Address:			
Location Other:			
Proponent Name:			
Proponent Address:	975 Gladstone avenue, Ottawa Ontario, Canada K1Y 4W5		
Comment Period:			

Map Key	Number of Records	Direction/ Distance (m)	Elev/Diff (m)	Site	DB
---------	-------------------	----------------------------	------------------	------	----

URL:

Site Location Details:

975 Gladstone Avenue Ottawa K1Y 4W5 CITY OF OTTAWA

45	49 of 54	SW/148.3	66.9 / 3.94	BA INTERNATIONAL INC. 975 GLADSTONE AVENUE OTTAWA ON	GEN
--------------------	----------	----------	-------------	--	-----

Generator No:	ON0297401	PO Box No:
Status:		Country:
Approval Years:	2013	Choice of Contact:
Contam. Facility:		Co Admin:
MHSW Facility:		Phone No Admin:
SIC Code:	323119	
SIC Description:	OTHER PRINTING	

Detail(s)

Waste Class:	312
Waste Class Desc:	PATHOLOGICAL WASTES
Waste Class:	132
Waste Class Desc:	NEUTRALIZED WASTES - OTHER METALS
Waste Class:	145
Waste Class Desc:	PAINT/PIGMENT/COATING RESIDUES
Waste Class:	233
Waste Class Desc:	OTHER POLYMERIC WASTES
Waste Class:	252
Waste Class Desc:	WASTE OILS & LUBRICANTS
Waste Class:	121
Waste Class Desc:	ALKALINE WASTES - HEAVY METALS
Waste Class:	251
Waste Class Desc:	OIL SKIMMINGS & SLUDGES
Waste Class:	264
Waste Class Desc:	PHOTOPROCESSING WASTES
Waste Class:	112
Waste Class Desc:	ACID WASTE - HEAVY METALS
Waste Class:	221
Waste Class Desc:	LIGHT FUELS
Waste Class:	331
Waste Class Desc:	WASTE COMPRESSED GASES
Waste Class:	212
Waste Class Desc:	ALIPHATIC SOLVENTS
Waste Class:	262
Waste Class Desc:	DETERGENTS/SOAPS
Waste Class:	241
Waste Class Desc:	HALOGENATED SOLVENTS

Map Key	Number of Records	Direction/ Distance (m)	Elev/Diff (m)	Site	DB
Waste Class:		148			
Waste Class Desc:		INORGANIC LABORATORY CHEMICALS			
Waste Class:		265			
Waste Class Desc:		GRAPHIC ART WASTES			
Waste Class:		263			
Waste Class Desc:		ORGANIC LABORATORY CHEMICALS			
Waste Class:		211			
Waste Class Desc:		AROMATIC SOLVENTS			
Waste Class:		267			
Waste Class Desc:		ORGANIC ACIDS			
Waste Class:		231			
Waste Class Desc:		LATEX WASTES			
Waste Class:		146			
Waste Class Desc:		OTHER SPECIFIED INORGANICS			
Waste Class:		122			
Waste Class Desc:		ALKALINE WASTES - OTHER METALS			
Waste Class:		253			
Waste Class Desc:		EMULSIFIED OILS			

45	50 of 54	SW/148.3	66.9 / 3.94	Canadian Bank Note Company, limited 975 Gladstone avenue Ottawa ON K1Y 4W5	GEN
Generator No:	ON8483802			PO Box No:	
Status:				Country:	Canada
Approval Years:	2016			Choice of Contact:	CO_OFFICIAL
Contam. Facility:	No			Co Admin:	
MHSW Facility:	No			Phone No Admin:	
SIC Code:	323113, 323119				
SIC Description:	COMMERCIAL SCREEN PRINTING, OTHER PRINTING				

Detail(s)

Waste Class:	232
Waste Class Desc:	POLYMERIC RESINS
Waste Class:	150
Waste Class Desc:	INERT INORGANIC WASTES
Waste Class:	148
Waste Class Desc:	INORGANIC LABORATORY CHEMICALS
Waste Class:	265
Waste Class Desc:	GRAPHIC ART WASTES
Waste Class:	146
Waste Class Desc:	OTHER SPECIFIED INORGANICS
Waste Class:	243
Waste Class Desc:	PCBS
Waste Class:	145
Waste Class Desc:	PAINT/PIGMENT/COATING RESIDUES
Waste Class:	269
Waste Class Desc:	NON-HALOGENATED PESTICIDES

Map Key	Number of Records	Direction/ Distance (m)	Elev/Diff (m)	Site	DB
Waste Class:		112			
Waste Class Desc:		ACID WASTE - HEAVY METALS			
Waste Class:		212			
Waste Class Desc:		ALIPHATIC SOLVENTS			
Waste Class:		252			
Waste Class Desc:		WASTE OILS & LUBRICANTS			
Waste Class:		263			
Waste Class Desc:		ORGANIC LABORATORY CHEMICALS			
Waste Class:		122			
Waste Class Desc:		ALKALINE WASTES - OTHER METALS			
Waste Class:		267			
Waste Class Desc:		ORGANIC ACIDS			
Waste Class:		131			
Waste Class Desc:		NEUTRALIZED WASTES - HEAVY METALS			
Waste Class:		213			
Waste Class Desc:		PETROLEUM DISTILLATES			
Waste Class:		262			
Waste Class Desc:		DETERGENTS/SOAPS			
Waste Class:		251			
Waste Class Desc:		OIL SKIMMINGS & SLUDGES			
Waste Class:		331			
Waste Class Desc:		WASTE COMPRESSED GASES			

45 51 of 54 **SW/148.3** **66.9 / 3.94** **Canadian Bank Note Company, limited**
975 Gladstone avenue
Ottawa ON K1Y 4W5 **GEN**

Generator No:	ON8483802	PO Box No:	
Status:		Country:	Canada
Approval Years:	2015	Choice of Contact:	CO_OFFICIAL
Contam. Facility:	No	Co Admin:	
MHSW Facility:	No	Phone No Admin:	
SIC Code:	323113, 323119		
SIC Description:	COMMERCIAL SCREEN PRINTING, OTHER PRINTING		

Detail(s)

Waste Class:	251
Waste Class Desc:	OIL SKIMMINGS & SLUDGES
Waste Class:	145
Waste Class Desc:	PAINT/PIGMENT/COATING RESIDUES
Waste Class:	212
Waste Class Desc:	ALIPHATIC SOLVENTS
Waste Class:	269
Waste Class Desc:	NON-HALOGENATED PESTICIDES
Waste Class:	263
Waste Class Desc:	ORGANIC LABORATORY CHEMICALS
Waste Class:	131

Map Key	Number of Records	Direction/ Distance (m)	Elev/Diff (m)	Site	DB
Waste Class Desc:		NEUTRALIZED WASTES - HEAVY METALS			
Waste Class:		232			
Waste Class Desc:		POLYMERIC RESINS			
Waste Class:		122			
Waste Class Desc:		ALKALINE WASTES - OTHER METALS			
Waste Class:		265			
Waste Class Desc:		GRAPHIC ART WASTES			
Waste Class:		331			
Waste Class Desc:		WASTE COMPRESSED GASES			
Waste Class:		112			
Waste Class Desc:		ACID WASTE - HEAVY METALS			
Waste Class:		146			
Waste Class Desc:		OTHER SPECIFIED INORGANICS			
Waste Class:		213			
Waste Class Desc:		PETROLEUM DISTILLATES			
Waste Class:		148			
Waste Class Desc:		INORGANIC LABORATORY CHEMICALS			
Waste Class:		267			
Waste Class Desc:		ORGANIC ACIDS			
Waste Class:		262			
Waste Class Desc:		DETERGENTS/SOAPS			
Waste Class:		243			
Waste Class Desc:		PCBS			
Waste Class:		252			
Waste Class Desc:		WASTE OILS & LUBRICANTS			

<u>45</u>	52 of 54	SW/148.3	66.9 / 3.94	Canadian Bank Note Company, limited 975 Gladstone avenue Ottawa ON K1Y 4W5	GEN
-----------	----------	----------	-------------	--	-----

Generator No:	ON8483802	PO Box No:	
Status:		Country:	Canada
Approval Years:	2014	Choice of Contact:	CO_OFFICIAL
Contam. Facility:	No	Co Admin:	
MHSW Facility:	No	Phone No Admin:	
SIC Code:	323113, 323119		
SIC Description:	COMMERCIAL SCREEN PRINTING, OTHER PRINTING		

Detail(s)

Waste Class:	146
Waste Class Desc:	OTHER SPECIFIED INORGANICS
Waste Class:	122
Waste Class Desc:	ALKALINE WASTES - OTHER METALS
Waste Class:	262
Waste Class Desc:	DETERGENTS/SOAPS
Waste Class:	212
Waste Class Desc:	ALIPHATIC SOLVENTS

Map Key	Number of Records	Direction/ Distance (m)	Elev/Diff (m)	Site	DB
Waste Class:		331			
Waste Class Desc:		WASTE COMPRESSED GASES			
Waste Class:		243			
Waste Class Desc:		PCBS			
Waste Class:		131			
Waste Class Desc:		NEUTRALIZED WASTES - HEAVY METALS			
Waste Class:		145			
Waste Class Desc:		PAINT/PIGMENT/COATING RESIDUES			
Waste Class:		232			
Waste Class Desc:		POLYMERIC RESINS			
Waste Class:		269			
Waste Class Desc:		NON-HALOGENATED PESTICIDES			

45	53 of 54	SW/148.3	66.9 / 3.94	Canadian Bank Note Company, limited Gladstone 975 Gladstone avenue Ottawa ON K1Y 4W5	GEN
Generator No:	ON8483802			PO Box No:	
Status:	Registered			Country:	Canada
Approval Years:	As of Dec 2018			Choice of Contact:	
Contam. Facility:				Co Admin:	
MHSW Facility:				Phone No Admin:	
SIC Code:					
SIC Description:					

Detail(s)

Waste Class:	112 C
Waste Class Desc:	Acid solutions - containing heavy metals
Waste Class:	122 C
Waste Class Desc:	Alkaline slutions - containing other metals and non-metals (not cyanide)
Waste Class:	122 L
Waste Class Desc:	Alkaline slutions - containing other metals and non-metals (not cyanide)
Waste Class:	131 L
Waste Class Desc:	Neutralized solutions - containing heavy metals
Waste Class:	145 I
Waste Class Desc:	Wastes from the use of pigments, coatings and paints
Waste Class:	145 L
Waste Class Desc:	Wastes from the use of pigments, coatings and paints
Waste Class:	146 L
Waste Class Desc:	Other specified inorganic sludges, slurries or solids
Waste Class:	146 T
Waste Class Desc:	Other specified inorganic sludges, slurries or solids
Waste Class:	148 C
Waste Class Desc:	Misc. wastes and inorganic chemicals
Waste Class:	150 L
Waste Class Desc:	Inert organic wastes
Waste Class:	212 L

Map Key	Number of Records	Direction/ Distance (m)	Elev/Diff (m)	Site	DB
Waste Class Desc:		Aliphatic solvents and residues			
Waste Class:		213 I			
Waste Class Desc:		Petroleum distillates			
Waste Class:		232 B			
Waste Class Desc:		Polymeric resins			
Waste Class:		232 L			
Waste Class Desc:		Polymeric resins			
Waste Class:		241 H			
Waste Class Desc:		Halogenated solvents and residues			
Waste Class:		243 D			
Waste Class Desc:		PCB			
Waste Class:		251 L			
Waste Class Desc:		Waste oils/sludges (petroleum based)			
Waste Class:		252 L			
Waste Class Desc:		Waste crankcase oils and lubricants			
Waste Class:		253 L			
Waste Class Desc:		Emulsified oils			
Waste Class:		262 L			
Waste Class Desc:		Detergents and soaps			
Waste Class:		263 B			
Waste Class Desc:		Misc. waste organic chemicals			
Waste Class:		263 I			
Waste Class Desc:		Misc. waste organic chemicals			
Waste Class:		263 L			
Waste Class Desc:		Misc. waste organic chemicals			
Waste Class:		265 L			
Waste Class Desc:		Graphic arts wastes			
Waste Class:		267 C			
Waste Class Desc:		Organic acids			
Waste Class:		269 B			
Waste Class Desc:		Organic non-halogenated pesticide and herbicide wastes			
Waste Class:		331 I			
Waste Class Desc:		Waste compressed gases including cylinders			
Waste Class:		331 L			
Waste Class Desc:		Waste compressed gases including cylinders			

<u>45</u>	54 of 54	SW/148.3	66.9 / 3.94	Canadian Bank Note Company, limited Gladstone 975 Gladstone avenue Ottawa ON K1Y 4W5	GEN
------------------	-----------------	-----------------	--------------------	---	------------

Generator No:	ON8483802	PO Box No:	
Status:	Registered	Country:	Canada
Approval Years:	As of Jul 2020	Choice of Contact:	
Contam. Facility:		Co Admin:	
MHSW Facility:		Phone No Admin:	
SIC Code:			
SIC Description:			

Map Key	Number of Records	Direction/ Distance (m)	Elev/Diff (m)	Site	DB
<u>Detail(s)</u>					
Waste Class:		269 B			
Waste Class Desc:		Organic non-halogenated pesticide and herbicide wastes			
Waste Class:		213 I			
Waste Class Desc:		Petroleum distillates			
Waste Class:		122 L			
Waste Class Desc:		Alkaline slutions - containing other metals and non-metals (not cyanide)			
Waste Class:		263 L			
Waste Class Desc:		Misc. waste organic chemicals			
Waste Class:		212 L			
Waste Class Desc:		Aliphatic solvents and residues			
Waste Class:		265 L			
Waste Class Desc:		Graphic arts wastes			
Waste Class:		243 D			
Waste Class Desc:		PCB			
Waste Class:		252 L			
Waste Class Desc:		Waste crankcase oils and lubricants			
Waste Class:		145 I			
Waste Class Desc:		Wastes from the use of pigments, coatings and paints			
Waste Class:		112 C			
Waste Class Desc:		Acid solutions - containing heavy metals			
Waste Class:		263 I			
Waste Class Desc:		Misc. waste organic chemicals			
Waste Class:		148 C			
Waste Class Desc:		Misc. wastes and inorganic chemicals			
Waste Class:		262 L			
Waste Class Desc:		Detergents and soaps			
Waste Class:		331 I			
Waste Class Desc:		Waste compressed gases including cylinders			
Waste Class:		251 L			
Waste Class Desc:		Waste oils/sludges (petroleum based)			
Waste Class:		145 L			
Waste Class Desc:		Wastes from the use of pigments, coatings and paints			
Waste Class:		263 B			
Waste Class Desc:		Misc. waste organic chemicals			
Waste Class:		267 C			
Waste Class Desc:		Organic acids			
Waste Class:		146 T			
Waste Class Desc:		Other specified inorganic sludges, slurries or solids			
Waste Class:		146 L			
Waste Class Desc:		Other specified inorganic sludges, slurries or solids			
Waste Class:		253 L			
Waste Class Desc:		Emulsified oils			

Map Key	Number of Records	Direction/ Distance (m)	Elev/Diff (m)	Site	DB
Waste Class:		331 L			
Waste Class Desc:		Waste compressed gases including cylinders			
Waste Class:		232 B			
Waste Class Desc:		Polymeric resins			
Waste Class:		241 H			
Waste Class Desc:		Halogenated solvents and residues			
Waste Class:		122 C			
Waste Class Desc:		Alkaline slutions - containing other metals and non-metals (not cyanide)			
Waste Class:		232 L			
Waste Class Desc:		Polymeric resins			
Waste Class:		131 L			
Waste Class Desc:		Neutralized solutions - containing heavy metals			
Waste Class:		150 L			
Waste Class Desc:		Inert organic wastes			

46 1 of 1 **SSW/149.3** **67.1 / 4.16** **ON** **BORE**

Borehole ID:	613126	Inclin FLG:	No
OGF ID:	215514430	SP Status:	Initial Entry
Status:		Surv Elev:	No
Type:	Borehole	Piezometer:	No
Use:		Primary Name:	
Completion Date:		Municipality:	
Static Water Level:	8.7	Lot:	
Primary Water Use:		Township:	
Sec. Water Use:		Latitude DD:	45.404368
Total Depth m:	-999	Longitude DD:	-75.717098
Depth Ref:	Ground Surface	UTM Zone:	18
Depth Elev:		Easting:	443881
Drill Method:		Northing:	5028122
Orig Ground Elev m:	66.9	Location Accuracy:	
Elev Reliabil Note:		Accuracy:	Not Applicable
DEM Ground Elev m:	66.1		
Concession:			
Location D:			
Survey D:			
Comments:			

Borehole Geology Stratum

Geology Stratum ID:	218393817	Mat Consistency:	
Top Depth:	3.6	Material Moisture:	
Bottom Depth:	8.1	Material Texture:	
Material Color:		Non Geo Mat Type:	
Material 1:	Gravel	Geologic Formation:	
Material 2:	Sand	Geologic Group:	
Material 3:		Geologic Period:	
Material 4:		Depositional Gen:	
Gsc Material Description:			
Stratum Description:	GRAVEL.		
Geology Stratum ID:	218393813	Mat Consistency:	Firm
Top Depth:	1	Material Moisture:	
Bottom Depth:	2.4	Material Texture:	
Material Color:		Non Geo Mat Type:	
Material 1:	Clay	Geologic Formation:	

Map Key	Number of Records	Direction/ Distance (m)	Elev/Diff (m)	Site	DB
Material 2: Material 3: Material 4: Gsc Material Description: Stratum Description:		CLAY. FIRM.		Geologic Group: Geologic Period: Depositional Gen:	
Geology Stratum ID: Top Depth: Bottom Depth: Material Color: Material 1: Material 2: Material 3: Material 4: Gsc Material Description: Stratum Description:	218393811 0 .7 Silt Sand			Mat Consistency: Material Moisture: Material Texture: Non Geo Mat Type: Geologic Formation: Geologic Group: Geologic Period: Depositional Gen:	
Geology Stratum ID: Top Depth: Bottom Depth: Material Color: Material 1: Material 2: Material 3: Material 4: Gsc Material Description: Stratum Description:	218393812 .7 1 Gravel			Mat Consistency: Material Moisture: Material Texture: Non Geo Mat Type: Geologic Formation: Geologic Group: Geologic Period: Depositional Gen:	
Geology Stratum ID: Top Depth: Bottom Depth: Material Color: Material 1: Material 2: Material 3: Material 4: Gsc Material Description: Stratum Description:	218393815 2.7 3 Clay			Mat Consistency: Material Moisture: Material Texture: Non Geo Mat Type: Geologic Formation: Geologic Group: Geologic Period: Depositional Gen:	
Geology Stratum ID: Top Depth: Bottom Depth: Material Color: Material 1: Material 2: Material 3: Material 4: Gsc Material Description: Stratum Description:	218393816 3 3.6 Gravel			Mat Consistency: Material Moisture: Material Texture: Non Geo Mat Type: Geologic Formation: Geologic Group: Geologic Period: Depositional Gen:	Hard
Geology Stratum ID: Top Depth: Bottom Depth: Material Color: Material 1: Material 2: Material 3: Material 4: Gsc Material Description: Stratum Description:	218393818 8.1 Bedrock			Mat Consistency: Material Moisture: Material Texture: Non Geo Mat Type: Geologic Formation: Geologic Group: Geologic Period: Depositional Gen:	Compact
Geology Stratum ID: Top Depth: Bottom Depth: Material Color:	218393814 2.4 2.7 			Mat Consistency: Material Moisture: Material Texture: Non Geo Mat Type:	
<p>BEDROCK. 013 00005 021 00050 081 000100670000500900050049COMPACT, WATER STABLE AT **Note: Many records provided by the department have a truncated [Stratum Description] field.</p>					

Map Key	Number of Records	Direction/ Distance (m)	Elev/Diff (m)	Site	DB
Material 1: Material 2: Material 3: Material 4: Gsc Material Description: Stratum Description:	Gravel Clay			Geologic Formation: Geologic Group: Geologic Period: Depositional Gen:	
		GRAVEL.			
Source					
Source Type: Source Orig: Source Date: Confidence: Observatio: Source Name: Source Details: Confiden 1:	Data Survey Geological Survey of Canada 1956-1972 H			Source Appl: Source Iden: Scale or Res: Horizontal: Verticalda:	Spatial/Tabular 1 Varies NAD27 Mean Average Sea Level
		Urban Geology Automated Information System (UGAIS) File: OTTAWA2.txt RecordID: 056340 NTS_Sheet: 31G05G Logged by professional. Exact and complete description of material and properties.			
Source List					
Source Identifier: Source Type: Source Date: Scale or Resolution: Source Name: Source Originators:	1 Data Survey 1956-1972 Varies			Horizontal Datum: Vertical Datum: Projection Name:	NAD27 Mean Average Sea Level Universal Transverse Mercator
		Urban Geology Automated Information System (UGAIS) Geological Survey of Canada			
47	1 of 1	SW/149.7	66.9 / 3.94	ON	WWIS
Well ID: Construction Date: Primary Water Use: Sec. Water Use: Final Well Status: Water Type: Casing Material: Audit No: Tag: Construction Method: Elevation (m): Elevation Reliability: Depth to Bedrock: Well Depth: Overburden/Bedrock: Pump Rate: Static Water Level: Flowing (Y/N): Flow Rate: Clear/Cloudy:	7346904			Data Entry Status: Data Src: Date Received: Selected Flag: Abandonment Rec: Contractor: Form Version: Owner: Street Name: County: Municipality: Site Info: Lot: Concession: Concession Name: Easting NAD83: Northing NAD83: Zone: UTM Reliability:	Yes 11/12/2019 True 7085 8 OTTAWA NEPEAN TOWNSHIP
		C45377 A268556			
PDF URL (Map):					
Additional Detail(s) (Map)					
Well Completed Date: Year Completed: Depth (m): Latitude: Longitude: Path:	2019/09/30 2019				
			45.4044550233403 -75.7172355953887		

Map Key	Number of Records	Direction/ Distance (m)	Elev/Diff (m)	Site	DB
<u>Bore Hole Information</u>					
Bore Hole ID:	1007708703			Elevation:	
DP2BR:				Elevrc:	
Spatial Status:				Zone:	18
Code OB:				East83:	443870.00
Code OB Desc:				North83:	5028132.00
Open Hole:				Org CS:	UTM83
Cluster Kind:				UTMRC:	4
Date Completed:	30-Sep-2019 00:00:00			UTMRC Desc:	margin of error : 30 m - 100 m
Remarks:				Location Method:	wwr
Elevrc Desc:					
Location Source Date:					
Improvement Location Source:					
Improvement Location Method:					
Source Revision Comment:					
Supplier Comment:					

48	1 of 1	SE/154.8	65.9 / 2.94	449 GLADSTONE AVE Ottawa ON	WWIS
Well ID:	7188016			Data Entry Status:	
Construction Date:				Data Src:	
Primary Water Use:	Monitoring and Test Hole			Date Received:	9/24/2012
Sec. Water Use:	0			Selected Flag:	True
Final Well Status:	Test Hole			Abandonment Rec:	
Water Type:				Contractor:	7241
Casing Material:				Form Version:	7
Audit No:	Z156783			Owner:	
Tag:	A131015			Street Name:	449 GLADSTONE AVE
Construction Method:				County:	OTTAWA
Elevation (m):				Municipality:	NEPEAN TOWNSHIP
Elevation Reliability:				Site Info:	
Depth to Bedrock:				Lot:	
Well Depth:				Concession:	
Overburden/Bedrock:				Concession Name:	
Pump Rate:				Easting NAD83:	
Static Water Level:				Northing NAD83:	
Flowing (Y/N):				Zone:	
Flow Rate:				UTM Reliability:	
Clear/Cloudy:					
PDF URL (Map):	https://d2khazk8e83rdv.cloudfront.net/moe_mapping/downloads/2Water/Wells_pdfs/7187188016.pdf				

Additional Detail(s) (Map)

Well Completed Date: 2012/08/13
Year Completed: 2012
Depth (m): 4.1
Latitude: 45.403858921883
Longitude: -75.7146852322032
Path: 718\7188016.pdf

Bore Hole Information

Bore Hole ID:	1004164393	Elevation:	63.021087
DP2BR:		Elevrc:	
Spatial Status:		Zone:	18
Code OB:		East83:	444069.00
Code OB Desc:		North83:	5028064.00
Open Hole:		Org CS:	UTM83
Cluster Kind:		UTMRC:	4
Date Completed:	13-Aug-2012 00:00:00	UTMRC Desc:	margin of error : 30 m - 100 m

Map Key	Number of Records	Direction/ Distance (m)	Elev/Diff (m)	Site	DB
Remarks:				Location Method:	WWF
Elevrc Desc:					
Location Source Date:					
Improvement Location Source:					
Improvement Location Method:					
Source Revision Comment:					
Supplier Comment:					
<u>Overburden and Bedrock</u>					
<u>Materials Interval</u>					
Formation ID:		1004448481			
Layer:		1			
Color:					
General Color:					
Mat1:					
Most Common Material:					
Mat2:					
Mat2 Desc:					
Mat3:					
Mat3 Desc:					
Formation Top Depth:		0.0			
Formation End Depth:		4.099999904632568			
Formation End Depth UOM:		m			
<u>Annular Space/Abandonment</u>					
<u>Sealing Record</u>					
Plug ID:		1004448491			
Layer:		3			
Plug From:		2.59999990463257			
Plug To:		4.09999990463257			
Plug Depth UOM:		m			
<u>Annular Space/Abandonment</u>					
<u>Sealing Record</u>					
Plug ID:		1004448489			
Layer:		1			
Plug From:		0			
Plug To:		0.310000002384186			
Plug Depth UOM:		m			
<u>Annular Space/Abandonment</u>					
<u>Sealing Record</u>					
Plug ID:		1004448490			
Layer:		2			
Plug From:		0.310000002384186			
Plug To:		2.29999995231628			
Plug Depth UOM:		m			
<u>Method of Construction & Well</u>					
<u>Use</u>					
Method Construction ID:		1004448488			
Method Construction Code:		B			
Method Construction:		Other Method			
Other Method Construction:		HYDROVAC			

Pipe Information

Map Key	Number of Records	Direction/ Distance (m)	Elev/Diff (m)	Site	DB
Pipe ID:		1004448480			
Casing No:		0			
Comment:					
Alt Name:					
<u>Construction Record - Casing</u>					
Casing ID:		1004448484			
Layer:		1			
Material:		5			
Open Hole or Material:		PLASTIC			
Depth From:		0			
Depth To:		2.59999990463257			
Casing Diameter:		3.8199999332428			
Casing Diameter UOM:		cm			
Casing Depth UOM:		m			
<u>Construction Record - Screen</u>					
Screen ID:		1004448485			
Layer:		1			
Slot:		10			
Screen Top Depth:		2.59999990463257			
Screen End Depth:		4.09999990463257			
Screen Material:		5			
Screen Depth UOM:		m			
Screen Diameter UOM:		cm			
Screen Diameter:		4.03000020980835			
<u>Water Details</u>					
Water ID:		1004448483			
Layer:					
Kind Code:					
Kind:					
Water Found Depth:					
Water Found Depth UOM:		m			
<u>Hole Diameter</u>					
Hole ID:		1004448482			
Diameter:		60.0			
Depth From:		0.0			
Depth To:		4.099999904632568			
Hole Depth UOM:		ft			
Hole Diameter UOM:		inch			

49	1 of 9	WNW/157.7	62.1 / -0.86	AERO MECHTRONICS LIMITED 1040 SOMERSET STREET WEST OTTAWA ON K1Y 4L3	GEN
--------------------	--------	-----------	--------------	--	-----

Generator No:	ON0507400	PO Box No:	
Status:		Country:	
Approval Years:	86,87,88,89	Choice of Contact:	
Contam. Facility:		Co Admin:	
MHSW Facility:		Phone No Admin:	
SIC Code:	3041		
SIC Description:	COATING OF METAL PR.		

Detail(s)

Map Key	Number of Records	Direction/ Distance (m)	Elev/Diff (m)	Site	DB
Waste Class:		131			
Waste Class Desc:		NEUTRALIZED WASTES - HEAVY METALS			
49	2 of 9	WNW/157.7	62.1 / -0.86	AERO MECHTRONICS LIMITED 01-084 1040 SOMERSET STREET WEST OTTAWA ON K1Y 4L3	GEN
Generator No:	ON0507400			PO Box No:	
Status:				Country:	
Approval Years:	92,93,94,95,96,97,98			Choice of Contact:	
Contam. Facility:				Co Admin:	
MHSW Facility:				Phone No Admin:	
SIC Code:	3041				
SIC Description:	COATING OF METAL PR.				
Detail(s)					
Waste Class:		131			
Waste Class Desc:		NEUTRALIZED WASTES - HEAVY METALS			
49	3 of 9	WNW/157.7	62.1 / -0.86	AERO MECHTRONICS LIMITED 1040 SOMERSET STREET WEST OTTAWA ON K1Y 4L3	GEN
Generator No:	ON0507400			PO Box No:	
Status:				Country:	
Approval Years:	99,00,01			Choice of Contact:	
Contam. Facility:				Co Admin:	
MHSW Facility:				Phone No Admin:	
SIC Code:	3041				
SIC Description:	COATING OF METAL PR.				
Detail(s)					
Waste Class:		131			
Waste Class Desc:		NEUTRALIZED WASTES - HEAVY METALS			
49	4 of 9	WNW/157.7	62.1 / -0.86	1040 Somerset St. W Ottawa ON	EHS
Order No:	20120516034			Nearest Intersection:	
Status:	C			Municipality:	
Report Type:	Standard Report			Client Prov/State:	ON
Report Date:	28-MAY-12			Search Radius (km):	.25
Date Received:	16-MAY-12			X:	-75.718876
Previous Site Name:				Y:	45.406752
Lot/Building Size:					
Additional Info Ordered:					
49	5 of 9	WNW/157.7	62.1 / -0.86	1040 SOMERSET ST W OTTAWA ON	WWIS
Well ID:	7184358			Data Entry Status:	
Construction Date:				Data Src:	
Primary Water Use:	Monitoring			Date Received:	7/19/2012
Sec. Water Use:				Selected Flag:	True
Final Well Status:	Test Hole			Abandonment Rec:	
Water Type:				Contractor:	7417
Casing Material:				Form Version:	7

Map Key	Number of Records	Direction/ Distance (m)	Elev/Diff (m)	Site	DB
Audit No:	Z140766			Owner:	
Tag:	A133892			Street Name:	1040 SOMERSET ST W
Construction Method:				County:	
Elevation (m):				Municipality:	
Elevation Reliability:				Site Info:	
Depth to Bedrock:				Lot:	
Well Depth:				Concession:	
Overburden/Bedrock:				Concession Name:	
Pump Rate:				Easting NAD83:	
Static Water Level:				Northing NAD83:	
Flowing (Y/N):				Zone:	
Flow Rate:				UTM Reliability:	
Clear/Cloudy:					

Bore Hole Information

Bore Hole ID:	1004013583	Elevation:	
DP2BR:		Elevrc:	
Spatial Status:		Zone:	
Code OB:		East83:	
Code OB Desc:		North83:	
Open Hole:		Org CS:	UTM83
Cluster Kind:		UTMRC:	9
Date Completed:	18-Jun-2012 00:00:00	UTMRC Desc:	unknown UTM
Remarks:		Location Method:	wwr
Elevrc Desc:			
Location Source Date:			
Improvement Location Source:			
Improvement Location Method:			
Source Revision Comment:			
Supplier Comment:			

**Overburden and Bedrock
Materials Interval**

Formation ID:	1004373870
Layer:	6
Color:	2
General Color:	GREY
Mat1:	15
Most Common Material:	LIMESTONE
Mat2:	
Mat2 Desc:	
Mat3:	74
Mat3 Desc:	LAYERED
Formation Top Depth:	14.300000190734863
Formation End Depth:	24.299999237060547
Formation End Depth UOM:	m

**Overburden and Bedrock
Materials Interval**

Formation ID:	1004373865
Layer:	1
Color:	6
General Color:	BROWN
Mat1:	28
Most Common Material:	SAND
Mat2:	06
Mat2 Desc:	SILT
Mat3:	12
Mat3 Desc:	STONES
Formation Top Depth:	0.0

Map Key	Number of Records	Direction/ Distance (m)	Elev/Diff (m)	Site	DB
Formation End Depth:		2.0999999046325684			
Formation End Depth UOM:		m			
<u>Overburden and Bedrock Materials Interval</u>					
Formation ID:		1004373866			
Layer:		2			
Color:		6			
General Color:		BROWN			
Mat1:		05			
Most Common Material:		CLAY			
Mat2:		06			
Mat2 Desc:		SILT			
Mat3:		73			
Mat3 Desc:		HARD			
Formation Top Depth:		2.0999999046325684			
Formation End Depth:		3.0			
Formation End Depth UOM:		m			
<u>Overburden and Bedrock Materials Interval</u>					
Formation ID:		1004373869			
Layer:		5			
Color:		2			
General Color:		GREY			
Mat1:		11			
Most Common Material:		GRAVEL			
Mat2:					
Mat2 Desc:					
Mat3:		79			
Mat3 Desc:		PACKED			
Formation Top Depth:		13.399999618530273			
Formation End Depth:		14.300000190734863			
Formation End Depth UOM:		m			
<u>Overburden and Bedrock Materials Interval</u>					
Formation ID:		1004373867			
Layer:		3			
Color:		2			
General Color:		GREY			
Mat1:		05			
Most Common Material:		CLAY			
Mat2:		06			
Mat2 Desc:		SILT			
Mat3:		73			
Mat3 Desc:		HARD			
Formation Top Depth:		3.0			
Formation End Depth:		10.899999618530273			
Formation End Depth UOM:		m			
<u>Overburden and Bedrock Materials Interval</u>					
Formation ID:		1004373868			
Layer:		4			
Color:		2			
General Color:		GREY			
Mat1:		06			

Map Key	Number of Records	Direction/ Distance (m)	Elev/Diff (m)	Site	DB
Most Common Material:					
Mat2:		SILT			
Mat2 Desc:		12			
Mat3:		STONES			
Mat3 Desc:		28			
Formation Top Depth:		SAND			
Formation End Depth:		10.899999618530273			
Formation End Depth UOM:		13.399999618530273			
		m			
<u>Annular Space/Abandonment Sealing Record</u>					
Plug ID:		1004373878			
Layer:		1			
Plug From:		0			
Plug To:		14.3000001907349			
Plug Depth UOM:		m			
<u>Method of Construction & Well Use</u>					
Method Construction ID:		1004373877			
Method Construction Code:		B			
Method Construction:		Other Method			
Other Method Construction:		AIR ROTARY			
<u>Pipe Information</u>					
Pipe ID:		1004373864			
Casing No:		0			
Comment:					
Alt Name:					
<u>Construction Record - Casing</u>					
Casing ID:		1004373874			
Layer:		2			
Material:		4			
Open Hole or Material:		OPEN HOLE			
Depth From:		14.3000001907349			
Depth To:		24.2999992370605			
Casing Diameter:		15.5500001907349			
Casing Diameter UOM:		cm			
Casing Depth UOM:		m			
<u>Construction Record - Casing</u>					
Casing ID:		1004373873			
Layer:		1			
Material:		1			
Open Hole or Material:		STEEL			
Depth From:		0			
Depth To:		14.3000001907349			
Casing Diameter:		15.5500001907349			
Casing Diameter UOM:		cm			
Casing Depth UOM:		m			
<u>Construction Record - Screen</u>					
Screen ID:		1004373875			
Layer:					

Map Key	Number of Records	Direction/ Distance (m)	Elev/Diff (m)	Site	DB
---------	-------------------	----------------------------	------------------	------	----

Slot:

Screen Top Depth:

Screen End Depth:

Screen Material:

Screen Depth UOM: m

Screen Diameter UOM: cm

Screen Diameter:

Water Details

Water ID: 1004373872

Layer:

Kind Code:

Kind:

Water Found Depth:

Water Found Depth UOM: m

Hole Diameter

Hole ID: 1004373871

Diameter:

Depth From:

Depth To:

Hole Depth UOM: m

Hole Diameter UOM: cm

49	6 of 9	WNW/157.7	62.1 / -0.86	1040 Somerset Street West Ottawa ON K1Y 2H6	EHS
--------------------	--------	-----------	--------------	--	-----

Order No: 20311700178
 Status: C
 Report Type: Standard Report
 Report Date: 20-NOV-20
 Date Received: 17-NOV-20
 Previous Site Name:
 Lot/Building Size:
 Additional Info Ordered:

Nearest Intersection:
 Municipality:
 Client Prov/State: ON
 Search Radius (km): .25
 X: -75.7187182
 Y: 45.4067228

49	7 of 9	WNW/157.7	62.1 / -0.86	Claridge Homes (Hintonburg Yards) LP 1040 Somerset Street West Ottawa ON K1L 4Y3	GEN
--------------------	--------	-----------	--------------	--	-----

Generator No: ON3741725
 Status: Registered
 Approval Years: As of Apr 2021
 Contam. Facility:
 MHSW Facility:
 SIC Code:
 SIC Description:

PO Box No:
 Country: Canada
 Choice of Contact:
 Co Admin:
 Phone No Admin:

Detail(s)

Waste Class: 251 L
 Waste Class Desc: Waste oils/sludges (petroleum based)

49	8 of 9	WNW/157.7	62.1 / -0.86	1040 Somerset Street West Ottawa ON K1Y 2H6	EHS
--------------------	--------	-----------	--------------	--	-----

Order No: 20311700178
 Status: C

Nearest Intersection:
 Municipality:

Map Key	Number of Records	Direction/ Distance (m)	Elev/Diff (m)	Site	DB
---------	-------------------	-------------------------	---------------	------	----

Report Type: Standard Report
Report Date: 20-NOV-20
Date Received: 17-NOV-20
Previous Site Name:
Lot/Building Size:
Additional Info Ordered:

Client Prov/State: ON
Search Radius (km): .25
X: -75.7187182
Y: 45.4067228

[49](#) 9 of 9 **WNW/157.7** **62.1 / -0.86** **1040 Somerset Street West**
Ottawa ON K1Y 2H6 **EHS**

Order No: 20311700178
Status: C
Report Type: Standard Report
Report Date: 20-NOV-20
Date Received: 17-NOV-20
Previous Site Name:
Lot/Building Size:
Additional Info Ordered:

Nearest Intersection:
Municipality:
Client Prov/State: ON
Search Radius (km): .25
X: -75.7187182
Y: 45.4067228

[50](#) 1 of 1 **SSE/159.0** **67.0 / 4.02** **175 LORETTA AVENUE NORTH**
Ottawa ON **WWIS**

Well ID: 7174653
Construction Date:
Primary Water Use: Monitoring and Test Hole
Sec. Water Use: 0
Final Well Status: Monitoring and Test Hole
Water Type:
Casing Material:
Audit No: Z134418
Tag: A123760
Construction Method:
Elevation (m):
Elevation Reliability:
Depth to Bedrock:
Well Depth:
Overburden/Bedrock:
Pump Rate:
Static Water Level:
Flowing (Y/N):
Flow Rate:
Clear/Cloudy:

Data Entry Status:
Data Src:
Date Received: 1/9/2012
Selected Flag: True
Abandonment Rec:
Contractor: 7241
Form Version: 7
Owner:
Street Name: 175 LORETTA AVENUE NORTH
County: OTTAWA
Municipality: OTTAWA CITY
Site Info:
Lot:
Concession:
Concession Name:
Easting NAD83:
Northing NAD83:
Zone:
UTM Reliability:

PDF URL (Map): https://d2khazk8e83rdv.cloudfront.net/moe_mapping/downloads/2Water/Wells_pdfs/717\7174653.pdf

Additional Detail(s) (Map)

Well Completed Date: 2011/11/17
Year Completed: 2011
Depth (m): 4.88
Latitude: 45.4037303545987
Longitude: -75.7150925057595
Path: 717\7174653.pdf

Bore Hole Information

Bore Hole ID: 1003630604
DP2BR:
Spatial Status:
Code OB:
Code OB Desc:

Elevation: 64.819023
Elevrc:
Zone: 18
East83: 444037.00
North83: 5028050.00

Map Key	Number of Records	Direction/ Distance (m)	Elev/Diff (m)	Site	DB
Open Hole:				Org CS:	UTM83
Cluster Kind:				UTMRC:	4
Date Completed:	17-Nov-2011 00:00:00			UTMRC Desc:	margin of error : 30 m - 100 m
Remarks:				Location Method:	wwr
Elevrc Desc:					
Location Source Date:					
Improvement Location Source:					
Improvement Location Method:					
Source Revision Comment:					
Supplier Comment:					
<u>Overburden and Bedrock</u>					
<u>Materials Interval</u>					
Formation ID:		1004056064			
Layer:		2			
Color:		6			
General Color:		BROWN			
Mat1:		28			
Most Common Material:		SAND			
Mat2:		06			
Mat2 Desc:		SILT			
Mat3:		85			
Mat3 Desc:		SOFT			
Formation Top Depth:		3.6600000858306885			
Formation End Depth:		4.269999980926514			
Formation End Depth UOM:		m			
<u>Overburden and Bedrock</u>					
<u>Materials Interval</u>					
Formation ID:		1004056065			
Layer:		3			
Color:		2			
General Color:		GREY			
Mat1:		06			
Most Common Material:		SILT			
Mat2:		08			
Mat2 Desc:		FINE SAND			
Mat3:		85			
Mat3 Desc:		SOFT			
Formation Top Depth:		4.269999980926514			
Formation End Depth:		4.880000114440918			
Formation End Depth UOM:		m			
<u>Overburden and Bedrock</u>					
<u>Materials Interval</u>					
Formation ID:		1004056063			
Layer:		1			
Color:		6			
General Color:		BROWN			
Mat1:					
Most Common Material:					
Mat2:		01			
Mat2 Desc:		FILL			
Mat3:		73			
Mat3 Desc:		HARD			
Formation Top Depth:		0.0			
Formation End Depth:		3.6600000858306885			
Formation End Depth UOM:		m			

<i>Map Key</i>	<i>Number of Records</i>	<i>Direction/ Distance (m)</i>	<i>Elev/Diff (m)</i>	<i>Site</i>	<i>DB</i>
<u>Annular Space/Abandonment Sealing Record</u>					
Plug ID:		1004056074			
Layer:		2			
Plug From:		0.310000002384186			
Plug To:		1.5			
Plug Depth UOM:		m			
<u>Annular Space/Abandonment Sealing Record</u>					
Plug ID:		1004056075			
Layer:		3			
Plug From:		1.5			
Plug To:		4.88000011444092			
Plug Depth UOM:		m			
<u>Annular Space/Abandonment Sealing Record</u>					
Plug ID:		1004056073			
Layer:		1			
Plug From:		0			
Plug To:		0.310000002384186			
Plug Depth UOM:		m			
<u>Method of Construction & Well Use</u>					
Method Construction ID:		1004056072			
Method Construction Code:		B			
Method Construction:		Other Method			
Other Method Construction:		DIRECT PUSH			
<u>Pipe Information</u>					
Pipe ID:		1004056062			
Casing No:		0			
Comment:					
Alt Name:					
<u>Construction Record - Casing</u>					
Casing ID:		1004056068			
Layer:		1			
Material:		5			
Open Hole or Material:		PLASTIC			
Depth From:		0			
Depth To:		1.83000004291534			
Casing Diameter:		4.03000020980835			
Casing Diameter UOM:		cm			
Casing Depth UOM:		m			
<u>Construction Record - Screen</u>					
Screen ID:		1004056069			
Layer:		1			
Slot:		10			
Screen Top Depth:		1.83000004291534			
Screen End Depth:		4.88000011444092			

Map Key	Number of Records	Direction/ Distance (m)	Elev/Diff (m)	Site	DB
Screen Material:		5			
Screen Depth UOM:		m			
Screen Diameter UOM:		cm			
Screen Diameter:		4.82000017166138			
<u>Water Details</u>					
Water ID:		1004056067			
Layer:					
Kind Code:					
Kind:					
Water Found Depth:					
Water Found Depth UOM:		m			
<u>Hole Diameter</u>					
Hole ID:		1004056066			
Diameter:		8.25			
Depth From:		0.0			
Depth To:		4.880000114440918			
Hole Depth UOM:		m			
Hole Diameter UOM:		cm			

51	1 of 1	SSW/159.9	67.9 / 4.95	975 Gladstone Avenue Ottawa ON K1Y 4W5	EHS
Order No:	20190501135			Nearest Intersection:	
Status:	C			Municipality:	
Report Type:	RSC Report (Urban)			Client Prov/State:	ON
Report Date:	08-MAY-19			Search Radius (km):	.3
Date Received:	01-MAY-19			X:	-75.716925
Previous Site Name:				Y:	45.404122
Lot/Building Size:					
Additional Info Ordered:					

52	1 of 1	WNW/160.4	61.9 / -1.06	ON	BORE
Borehole ID:	847981			Inclin FLG:	No
OGF ID:	215589638			SP Status:	Initial Entry
Status:	Decommissioned			Surv Elev:	No
Type:	Borehole			Piezometer:	No
Use:	Geotechnical/Geological Investigation			Primary Name:	
Completion Date:	15-DEC-1961			Municipality:	
Static Water Level:				Lot:	LOT 38
Primary Water Use:				Township:	NEPEAN
Sec. Water Use:				Latitude DD:	45.407176
Total Depth m:	7.8			Longitude DD:	-75.718267
Depth Ref:	Ground Surface			UTM Zone:	18
Depth Elev:				Easting:	443792
Drill Method:	Diamond Drill			Northing:	5028435
Orig Ground Elev m:	58.2			Location Accuracy:	
Elev Reliabil Note:				Accuracy:	Within 50 metres
DEM Ground Elev m:	64.5				
Concession:	CON 1 ON OTTAWA RIVER				
Location D:					
Survey D:					
Comments:	BH 15 IS LACKING A DATE, USED THE SAME DATE FOR 14 AS A MARKER.				

Borehole Geology Stratum

Map Key	Number of Records	Direction/ Distance (m)	Elev/Diff (m)	Site	DB
Geology Stratum ID:	6559465			Mat Consistency:	
Top Depth:	0			Material Moisture:	
Bottom Depth:	3.2			Material Texture:	
Material Color:	Brown			Non Geo Mat Type:	
Material 1:	Sand			Geologic Formation:	
Material 2:	Gravel			Geologic Group:	
Material 3:	Boulders			Geologic Period:	
Material 4:				Depositional Gen:	
Gsc Material Description:					
Stratum Description:	BROWN SAND AND GRAVEL WITH BOULDERS (POSSIBLE FILL) **Note: Many records provided by the department have a truncated [Stratum Description] field.				
Geology Stratum ID:	6559466			Mat Consistency:	Soft
Top Depth:	3.2			Material Moisture:	
Bottom Depth:	6.4			Material Texture:	
Material Color:	Grey			Non Geo Mat Type:	
Material 1:	Clay			Geologic Formation:	
Material 2:	Silt			Geologic Group:	
Material 3:				Geologic Period:	
Material 4:				Depositional Gen:	
Gsc Material Description:					
Stratum Description:	SOFT TO FIRM GREY CLAY, TRACE OF SILT **Note: Many records provided by the department have a truncated [Stratum Description] field.				
Geology Stratum ID:	6559467			Mat Consistency:	Very Dense
Top Depth:	6.4			Material Moisture:	
Bottom Depth:	7.8			Material Texture:	
Material Color:				Non Geo Mat Type:	
Material 1:	Till			Geologic Formation:	
Material 2:	Silt			Geologic Group:	
Material 3:	Sand - Gravel			Geologic Period:	
Material 4:				Depositional Gen:	glacial
Gsc Material Description:					
Stratum Description:	VERY DENSE SILTY TILL, SOME SAND AND GRAVEL **Note: Many records provided by the department have a truncated [Stratum Description] field.				

53	1 of 1	SE/160.8	65.9 / 2.94	1175 LORETTA STREET NORTH Ottawa ON	WWIS
Well ID:	7174651			Data Entry Status:	
Construction Date:				Data Src:	
Primary Water Use:	Monitoring and Test Hole			Date Received:	1/9/2012
Sec. Water Use:	0			Selected Flag:	True
Final Well Status:	Monitoring and Test Hole			Abandonment Rec:	
Water Type:				Contractor:	7241
Casing Material:				Form Version:	7
Audit No:	Z134421			Owner:	
Tag:	A123850			Street Name:	1175 LORETTA STREET NORTH
Construction Method:				County:	OTTAWA
Elevation (m):				Municipality:	OTTAWA CITY
Elevation Reliability:				Site Info:	
Depth to Bedrock:				Lot:	
Well Depth:				Concession:	
Overburden/Bedrock:				Concession Name:	
Pump Rate:				Easting NAD83:	
Static Water Level:				Northing NAD83:	
Flowing (Y/N):				Zone:	
Flow Rate:				UTM Reliability:	
Clear/Cloudy:					
PDF URL (Map):	https://d2khazk8e83rdv.cloudfront.net/moe_mapping/downloads/2Water/Wells_pdfs/717\7174651.pdf				

Additional Detail(s) (Map)

Map Key	Number of Records	Direction/ Distance (m)	Elev/Diff (m)	Site	DB
Well Completed Date:		2011/11/17			
Year Completed:		2011			
Depth (m):		5.49			
Latitude:		45.4038325596653			
Longitude:		-75.7145826759263			
Path:		717\7174651.pdf			

Bore Hole Information

Bore Hole ID:	1003630600	Elevation:	63.038070
DP2BR:		Elevrc:	
Spatial Status:		Zone:	18
Code OB:		East83:	444077.00
Code OB Desc:		North83:	5028061.00
Open Hole:		Org CS:	UTM83
Cluster Kind:		UTMRC:	4
Date Completed:	17-Nov-2011 00:00:00	UTMRC Desc:	margin of error : 30 m - 100 m
Remarks:		Location Method:	wwr
Elevrc Desc:			
Location Source Date:			
Improvement Location Source:			
Improvement Location Method:			
Source Revision Comment:			
Supplier Comment:			

Overburden and Bedrock

Materials Interval

Formation ID:	1004054903
Layer:	3
Color:	2
General Color:	GREY
Mat1:	05
Most Common Material:	CLAY
Mat2:	08
Mat2 Desc:	FINE SAND
Mat3:	91
Mat3 Desc:	WATER-BEARING
Formation Top Depth:	4.570000171661377
Formation End Depth:	5.489999771118164
Formation End Depth UOM:	m

Overburden and Bedrock

Materials Interval

Formation ID:	1004054902
Layer:	2
Color:	6
General Color:	BROWN
Mat1:	05
Most Common Material:	CLAY
Mat2:	01
Mat2 Desc:	FILL
Mat3:	73
Mat3 Desc:	HARD
Formation Top Depth:	2.740000009536743
Formation End Depth:	4.570000171661377
Formation End Depth UOM:	m

Overburden and Bedrock

Materials Interval

Map Key	Number of Records	Direction/ Distance (m)	Elev/Diff (m)	Site	DB
Formation ID:		1004054901			
Layer:		1			
Color:		6			
General Color:		BROWN			
Mat1:		01			
Most Common Material:		FILL			
Mat2:		73			
Mat2 Desc:		HARD			
Mat3:		68			
Mat3 Desc:		DRY			
Formation Top Depth:		0.0			
Formation End Depth:		2.740000009536743			
Formation End Depth UOM:		m			
<u>Annular Space/Abandonment Sealing Record</u>					
Plug ID:		1004054912			
Layer:		2			
Plug From:		0.310000002384186			
Plug To:		1.5			
Plug Depth UOM:		m			
<u>Annular Space/Abandonment Sealing Record</u>					
Plug ID:		1004054911			
Layer:		1			
Plug From:		0			
Plug To:		0.310000002384186			
Plug Depth UOM:		m			
<u>Annular Space/Abandonment Sealing Record</u>					
Plug ID:		1004054913			
Layer:		3			
Plug From:		1.5			
Plug To:		4.88000011444092			
Plug Depth UOM:		m			
<u>Method of Construction & Well Use</u>					
Method Construction ID:		1004054910			
Method Construction Code:		B			
Method Construction:		Other Method			
Other Method Construction:		DIRECT PUSH			
<u>Pipe Information</u>					
Pipe ID:		1004054900			
Casing No:		0			
Comment:					
Alt Name:					
<u>Construction Record - Casing</u>					
Casing ID:		1004054906			
Layer:		1			
Material:		5			

Map Key	Number of Records	Direction/ Distance (m)	Elev/Diff (m)	Site	DB
Open Hole or Material:		PLASTIC			
Depth From:		0			
Depth To:		1.83000004291534			
Casing Diameter:		4.03000020980835			
Casing Diameter UOM:		cm			
Casing Depth UOM:		m			
<u>Construction Record - Screen</u>					
Screen ID:		1004054907			
Layer:		1			
Slot:		10			
Screen Top Depth:		1.83000004291534			
Screen End Depth:		4.88000011444092			
Screen Material:		5			
Screen Depth UOM:		m			
Screen Diameter UOM:		cm			
Screen Diameter:		4.82000017166138			
<u>Water Details</u>					
Water ID:		1004054905			
Layer:					
Kind Code:					
Kind:					
Water Found Depth:					
Water Found Depth UOM:		m			
<u>Hole Diameter</u>					
Hole ID:		1004054904			
Diameter:		8.25			
Depth From:		0.0			
Depth To:		4.880000114440918			
Hole Depth UOM:		m			
Hole Diameter UOM:		cm			
54	1 of 1	SE/161.2	65.9 / 2.94	175 LORETTA STREET NORHT Ottawa ON	WWIS
Well ID:		7174650		Data Entry Status:	
Construction Date:				Data Src:	
Primary Water Use:		Monitoring and Test Hole		Date Received: 1/9/2012	
Sec. Water Use:		0		Selected Flag: True	
Final Well Status:		Monitoring and Test Hole		Abandonment Rec:	
Water Type:				Contractor: 7241	
Casing Material:				Form Version: 7	
Audit No:		Z134420		Owner:	
Tag:		A123820		Street Name: 175 LORETTA STREET NORHT	
Construction Method:				County: OTTAWA	
Elevation (m):				Municipality: OTTAWA CITY	
Elevation Reliability:				Site Info:	
Depth to Bedrock:				Lot:	
Well Depth:				Concession:	
Overburden/Bedrock:				Concession Name:	
Pump Rate:				Easting NAD83:	
Static Water Level:				Northing NAD83:	
Flowing (Y/N):				Zone:	
Flow Rate:				UTM Reliability:	
Clear/Cloudy:					
PDF URL (Map):		https://d2khazk8e83rdv.cloudfront.net/moe_mapping/downloads/2Water/Wells_pdfs/7174650.pdf			

Map Key	Number of Records	Direction/ Distance (m)	Elev/Diff (m)	Site	DB
---------	-------------------	----------------------------	------------------	------	----

Additional Detail(s) (Map)

Well Completed Date: 2011/11/17
Year Completed: 2011
Depth (m): 5.18
Latitude: 45.4038326396016
Longitude: -75.7145698989512
Path: 717\7174650.pdf

Bore Hole Information

Bore Hole ID:	1003630598	Elevation:	62.975914
DP2BR:		Elevrc:	
Spatial Status:		Zone:	18
Code OB:		East83:	444078.00
Code OB Desc:		North83:	5028061.00
Open Hole:		Org CS:	UTM83
Cluster Kind:		UTMRC:	4
Date Completed:	17-Nov-2011 00:00:00	UTMRC Desc:	margin of error : 30 m - 100 m
Remarks:		Location Method:	wwr
Elevrc Desc:			
Location Source Date:			
Improvement Location Source:			
Improvement Location Method:			
Source Revision Comment:			
Supplier Comment:			

Overburden and Bedrock

Materials Interval

Formation ID: 1004054887
Layer: 1
Color: 6
General Color: BROWN
Mat1: 11
Most Common Material: GRAVEL
Mat2: 28
Mat2 Desc: SAND
Mat3: 73
Mat3 Desc: HARD
Formation Top Depth: 0.0
Formation End Depth: 3.0999999046325684
Formation End Depth UOM: m

Overburden and Bedrock

Materials Interval

Formation ID: 1004054888
Layer: 2
Color: 6
General Color: BROWN
Mat1: 28
Most Common Material: SAND
Mat2: 06
Mat2 Desc: SILT
Mat3: 05
Mat3 Desc: CLAY
Formation Top Depth: 3.0999999046325684
Formation End Depth: 4.269999980926514
Formation End Depth UOM: m

<i>Map Key</i>	<i>Number of Records</i>	<i>Direction/ Distance (m)</i>	<i>Elev/Diff (m)</i>	<i>Site</i>	<i>DB</i>
<u>Overburden and Bedrock Materials Interval</u>					
Formation ID:		1004054889			
Layer:		3			
Color:		2			
General Color:		GREY			
Mat1:		05			
Most Common Material:		CLAY			
Mat2:		06			
Mat2 Desc:		SILT			
Mat3:		85			
Mat3 Desc:		SOFT			
Formation Top Depth:		4.269999980926514			
Formation End Depth:		5.179999828338623			
Formation End Depth UOM:		m			
<u>Annular Space/Abandonment Sealing Record</u>					
Plug ID:		1004054899			
Layer:		3			
Plug From:		1.83000004291534			
Plug To:		5.17999982833862			
Plug Depth UOM:		m			
<u>Annular Space/Abandonment Sealing Record</u>					
Plug ID:		1004054897			
Layer:		1			
Plug From:		0			
Plug To:		0.310000002384186			
Plug Depth UOM:		m			
<u>Annular Space/Abandonment Sealing Record</u>					
Plug ID:		1004054898			
Layer:		2			
Plug From:		0.310000002384186			
Plug To:		1.83000004291534			
Plug Depth UOM:		m			
<u>Method of Construction & Well Use</u>					
Method Construction ID:		1004054896			
Method Construction Code:		B			
Method Construction:		Other Method			
Other Method Construction:		DIRECT PUSH			
<u>Pipe Information</u>					
Pipe ID:		1004054886			
Casing No:		0			
Comment:					
Alt Name:					
<u>Construction Record - Casing</u>					

Map Key	Number of Records	Direction/ Distance (m)	Elev/Diff (m)	Site	DB
Casing ID: 1004054892					
Layer: 1					
Material: 5					
Open Hole or Material: PLASTIC					
Depth From: 0					
Depth To: 2.13000011444092					
Casing Diameter: 4.03000020980835					
Casing Diameter UOM: cm					
Casing Depth UOM: m					
<u>Construction Record - Screen</u>					
Screen ID: 1004054893					
Layer: 1					
Slot: 10					
Screen Top Depth: 2.13000011444092					
Screen End Depth: 5.17999982833862					
Screen Material: 5					
Screen Depth UOM: m					
Screen Diameter UOM: cm					
Screen Diameter: 4.82000017166138					
<u>Water Details</u>					
Water ID: 1004054891					
Layer:					
Kind Code:					
Kind:					
Water Found Depth:					
Water Found Depth UOM: m					
<u>Hole Diameter</u>					
Hole ID: 1004054890					
Diameter: 8.25					
Depth From: 0.0					
Depth To: 5.179999828338623					
Hole Depth UOM: m					
Hole Diameter UOM: cm					

55	1 of 1	SSE/162.2	65.9 / 2.94	175 LORETTA STREER NORTH Ottawa ON	WWIS
Well ID: 7174652		Data Entry Status:			
Construction Date:		Data Src:			
Primary Water Use: Monitoring and Test Hole		Date Received: 1/9/2012			
Sec. Water Use: 0		Selected Flag: True			
Final Well Status: Monitoring and Test Hole		Abandonment Rec:			
Water Type:		Contractor: 7241			
Casing Material:		Form Version: 7			
Audit No: Z134419		Owner:			
Tag: A123755		Street Name: 175 LORETTA STREER NORTH			
Construction Method:		County: OTTAWA			
Elevation (m):		Municipality: OTTAWA CITY			
Elevation Reliability:		Site Info:			
Depth to Bedrock:		Lot:			
Well Depth:		Concession:			
Overburden/Bedrock:		Concession Name:			
Pump Rate:		Easting NAD83:			
Static Water Level:		Northing NAD83:			
Flowing (Y/N):		Zone:			
Flow Rate:		UTM Reliability:			

Map Key	Number of Records	Direction/ Distance (m)	Elev/Diff (m)	Site	DB
<i>Clear/Cloudy:</i>					
PDF URL (Map):		https://d2khazk8e83rdv.cloudfront.net/moe_mapping/downloads/2Water/Wells_pdfs/717\7174652.pdf			
<u>Additional Detail(s) (Map)</u>					
Well Completed Date:	2011/11/17				
Year Completed:	2011				
Depth (m):	4.57				
Latitude:	45.4037407948434				
Longitude:	-75.7148626341594				
Path:	717\7174652.pdf				
<u>Bore Hole Information</u>					
Bore Hole ID:	1003630602			Elevation:	64.433059
DP2BR:				Elevrc:	
Spatial Status:				Zone:	18
Code OB:				East83:	444055.00
Code OB Desc:				North83:	5028051.00
Open Hole:				Org CS:	UTM83
Cluster Kind:				UTMRC:	4
Date Completed:	17-Nov-2011 00:00:00			UTMRC Desc:	margin of error : 30 m - 100 m
Remarks:				Location Method:	wwr
Elevrc Desc:					
Location Source Date:					
Improvement Location Source:					
Improvement Location Method:					
Source Revision Comment:					
Supplier Comment:					
<u>Overburden and Bedrock Materials Interval</u>					
Formation ID:	1004056051				
Layer:	2				
Color:	2				
General Color:	GREY				
Mat1:	06				
Most Common Material:	SILT				
Mat2:	28				
Mat2 Desc:	SAND				
Mat3:	05				
Mat3 Desc:	CLAY				
Formation Top Depth:	2.440000057220459				
Formation End Depth:	4.570000171661377				
Formation End Depth UOM:	m				
<u>Overburden and Bedrock Materials Interval</u>					
Formation ID:	1004056050				
Layer:	1				
Color:	6				
General Color:	BROWN				
Mat1:	11				
Most Common Material:	GRAVEL				
Mat2:	28				
Mat2 Desc:	SAND				
Mat3:	01				
Mat3 Desc:	FILL				
Formation Top Depth:	0.0				

Map Key	Number of Records	Direction/ Distance (m)	Elev/Diff (m)	Site	DB
Formation End Depth:		2.440000057220459			
Formation End Depth UOM:		m			
<u>Annular Space/Abandonment Sealing Record</u>					
Plug ID:		1004056059			
Layer:		1			
Plug From:		0			
Plug To:		0.310000002384186			
Plug Depth UOM:		m			
<u>Annular Space/Abandonment Sealing Record</u>					
Plug ID:		1004056061			
Layer:		3			
Plug From:		1.22000002861023			
Plug To:		4.57000017166138			
Plug Depth UOM:		m			
<u>Annular Space/Abandonment Sealing Record</u>					
Plug ID:		1004056060			
Layer:		2			
Plug From:		0.310000002384186			
Plug To:		1.22000002861023			
Plug Depth UOM:		m			
<u>Method of Construction & Well Use</u>					
Method Construction ID:		1004056058			
Method Construction Code:		B			
Method Construction:		Other Method			
Other Method Construction:		DIRECT PUSH			
<u>Pipe Information</u>					
Pipe ID:		1004056049			
Casing No:		0			
Comment:					
Alt Name:					
<u>Construction Record - Casing</u>					
Casing ID:		1004056054			
Layer:		1			
Material:		5			
Open Hole or Material:		PLASTIC			
Depth From:		0			
Depth To:		1.5			
Casing Diameter:		4.03000020980835			
Casing Diameter UOM:		cm			
Casing Depth UOM:		m			
<u>Construction Record - Screen</u>					
Screen ID:		1004056055			

Map Key	Number of Records	Direction/ Distance (m)	Elev/Diff (m)	Site	DB
Layer:		1			
Slot:		10			
Screen Top Depth:		1.5			
Screen End Depth:		4.57000017166138			
Screen Material:		5			
Screen Depth UOM:		m			
Screen Diameter UOM:		cm			
Screen Diameter:		4.82000017166138			
<u>Water Details</u>					
Water ID:		1004056053			
Layer:					
Kind Code:					
Kind:					
Water Found Depth:					
Water Found Depth UOM:		m			
<u>Hole Diameter</u>					
Hole ID:		1004056052			
Diameter:		8.25			
Depth From:		0.0			
Depth To:		4.570000171661377			
Hole Depth UOM:		m			
Hole Diameter UOM:		cm			

56	1 of 1	W/162.4	64.6 / 1.63	ON	WWIS
Well ID:	7216640			Data Entry Status:	Yes
Construction Date:				Data Src:	
Primary Water Use:				Date Received:	2/20/2014
Sec. Water Use:				Selected Flag:	True
Final Well Status:				Abandonment Rec:	
Water Type:				Contractor:	6964
Casing Material:				Form Version:	8
Audit No:	C21873			Owner:	
Tag:	A137238			Street Name:	
Construction Method:				County:	OTTAWA
Elevation (m):				Municipality:	OTTAWA CITY
Elevation Reliability:				Site Info:	
Depth to Bedrock:				Lot:	
Well Depth:				Concession:	
Overburden/Bedrock:				Concession Name:	
Pump Rate:				Easting NAD83:	
Static Water Level:				Northing NAD83:	
Flowing (Y/N):				Zone:	
Flow Rate:				UTM Reliability:	
Clear/Cloudy:					

PDF URL (Map):

Additional Detail(s) (Map)

Well Completed Date:	2013/01/04
Year Completed:	2013
Depth (m):	
Latitude:	45.4057405833126
Longitude:	-75.7189258365056
Path:	

Map Key	Number of Records	Direction/ Distance (m)	Elev/Diff (m)	Site	DB
<u>Bore Hole Information</u>					
Bore Hole ID:	1004713335			Elevation: 64.669372	
DP2BR:				Elevrc:	
Spatial Status:				Zone: 18	
Code OB:				East83: 443739.00	
Code OB Desc:				North83: 5028276.00	
Open Hole:				Org CS: UTM83	
Cluster Kind:				UTMRC: 4	
Date Completed:	04-Jan-2013 00:00:00			UTMRC Desc: margin of error : 30 m - 100 m	
Remarks:				Location Method: gis	
Elevrc Desc:					
Location Source Date:					
Improvement Location Source:					
Improvement Location Method:					
Source Revision Comment:					
Supplier Comment:					
57	1 of 1	SSE/168.2	67.0 / 4.02	941-971 Gladstone Avenue Ottawa ON K1Y 3E5	EHS
Order No:	20090320020			Nearest Intersection: Gladstone Ave. and Loretta Ave.	
Status:	C			Municipality:	
Report Type:	Standard Report			Client Prov/State: ON	
Report Date:	3/31/2009			Search Radius (km): 0.25	
Date Received:	3/20/2009			X: -75.715018	
Previous Site Name:				Y: 45.403657	
Lot/Building Size:					
Additional Info Ordered:	Fire Insur. Maps and/or Site Plans; Title Searches; City Directory				
58	1 of 6	NNW/169.4	59.9 / -3.06	ROBERT TAPE LIMITED 989 SOMERSET ST W OTTAWA ON K1R 6R8	SCT
Established:	1945				
Plant Size (ft²):	8000				
Employment:	10				
--Details--					
Description:	INDUSTRIAL AND COMMERCIAL MACHINERY AND EQUIPMENT, NOT ELSEWHERE CLASSIFIED				
SIC/NAICS Code:	3599				
Description:	Machine Shops				
SIC/NAICS Code:	332710				
58	2 of 6	NNW/169.4	59.9 / -3.06	ROBT TAPE LIMITED 989 SOMERSET ST. W. OTTAWA ON K1R 6R8	GEN
Generator No:	ON0194400			PO Box No:	
Status:				Country:	
Approval Years:	88,89,90			Choice of Contact:	
Contam. Facility:				Co Admin:	
MHSW Facility:				Phone No Admin:	
SIC Code:	3081				
SIC Description:	MACHINE SHOP IND.				
Detail(s)					
Waste Class:	253				

Map Key	Number of Records	Direction/ Distance (m)	Elev/Diff (m)	Site	DB
Waste Class Desc:		EMULSIFIED OILS			
58	3 of 6	NNW/169.4	59.9 / -3.06	ROBT TAPE LIMITED 33-483 989 SOMERSET ST. W. OTTAWA ON K1R 6R8	GEN
Generator No:	ON0194400			PO Box No:	
Status:				Country:	
Approval Years:	92,93,94,95,96,97			Choice of Contact:	
Contam. Facility:				Co Admin:	
MHSW Facility:				Phone No Admin:	
SIC Code:	3081				
SIC Description:	MACHINE SHOP IND.				
<u>Detail(s)</u>					
Waste Class:	253				
Waste Class Desc:	EMULSIFIED OILS				
58	4 of 6	NNW/169.4	59.9 / -3.06	ROBT TAPE LIMITED 989 SOMERSET STREET WEST OTTAWA ON K1R 6R8	GEN
Generator No:	ON0194400			PO Box No:	
Status:				Country:	
Approval Years:	98,99,00,01			Choice of Contact:	
Contam. Facility:				Co Admin:	
MHSW Facility:				Phone No Admin:	
SIC Code:	3081				
SIC Description:	MACHINE SHOP IND.				
<u>Detail(s)</u>					
Waste Class:	253				
Waste Class Desc:	EMULSIFIED OILS				
58	5 of 6	NNW/169.4	59.9 / -3.06	ROBT. TAPE LTD. 989 Somerset St. West Ottawa ON K1R 6R8	GEN
Generator No:	ON0194400			PO Box No:	
Status:				Country:	
Approval Years:	02,03,04,05			Choice of Contact:	
Contam. Facility:				Co Admin:	
MHSW Facility:				Phone No Admin:	
SIC Code:					
SIC Description:					
<u>Detail(s)</u>					
Waste Class:	253				
Waste Class Desc:	EMULSIFIED OILS				
58	6 of 6	NNW/169.4	59.9 / -3.06	697755 Ontario Inc. 160 Spruce Street Ottawa ON K1R 6P2	GEN
Generator No:	ON7299663			PO Box No:	
Status:	Registered			Country:	Canada
Approval Years:	As of Jul 2020			Choice of Contact:	

Map Key	Number of Records	Direction/ Distance (m)	Elev/Diff (m)	Site	DB
Contam. Facility: MHSW Facility: SIC Code: SIC Description:				Co Admin: Phone No Admin:	
Detail(s)					
Waste Class: Waste Class Desc:		251 L Waste oils/sludges (petroleum based)			
59	1 of 3	ENE/171.8	64.9 / 1.97	City of Ottawa 130 Preston St Ottawa ON K1R 7P5	GEN
Generator No: Status: Approval Years: Contam. Facility: MHSW Facility: SIC Code: SIC Description:		ON7422806 03,04		PO Box No: Country: Choice of Contact: Co Admin: Phone No Admin:	
59	2 of 3	ENE/171.8	64.9 / 1.97	City of Ottawa 130 Preston Street Ottawa ON	CA
Certificate #: Application Year: Issue Date: Approval Type: Status: Application Type: Client Name: Client Address: Client City: Client Postal Code: Project Description: Contaminants: Emission Control:		4093-5FNH89 2002 11/12/2002 Industrial Sewage Works Approved Approved			
59	3 of 3	ENE/171.8	64.9 / 1.97	City of Ottawa 130 Preston Street Ottawa ON	ECA
Approval No: Approval Date: Status: Record Type: Link Source: SWP Area Name: Approval Type: Project Type: Business Name: Address: Full Address: Full PDF Link:		4093-5FNH89 2002-11-12 Approved ECA IDS Rideau Valley ECA-INDUSTRIAL SEWAGE WORKS INDUSTRIAL SEWAGE WORKS City of Ottawa 130 Preston Street		MOE District: City: Longitude: Latitude: Geometry X: Geometry Y:	
				Ottawa -75.71384 45.407608	
60	1 of 1	SE/171.8	65.9 / 2.94	175 LORETTA AVE OTTAWA ON	WWIS

Map Key	Number of Records	Direction/ Distance (m)	Elev/Diff (m)	Site	DB
Well ID:	7183732			Data Entry Status:	
Construction Date:				Data Src:	
Primary Water Use:	Monitoring and Test Hole			Date Received:	7/6/2012
Sec. Water Use:	0			Selected Flag:	True
Final Well Status:	0			Abandonment Rec:	
Water Type:				Contractor:	7241
Casing Material:				Form Version:	7
Audit No:	Z152812			Owner:	
Tag:	A115793			Street Name:	175 LORETTA AVE
Construction Method:				County:	OTTAWA
Elevation (m):				Municipality:	NEPEAN TOWNSHIP
Elevation Reliability:				Site Info:	
Depth to Bedrock:				Lot:	
Well Depth:				Concession:	
Overburden/Bedrock:				Concession Name:	
Pump Rate:				Easting NAD83:	
Static Water Level:				Northing NAD83:	
Flowing (Y/N):				Zone:	
Flow Rate:				UTM Reliability:	
Clear/Cloudy:					

PDF URL (Map): https://d2khazk8e83rdv.cloudfront.net/moe_mapping/downloads/2Water/Wells_pdfs/718\7183732.pdf

Additional Detail(s) (Map)

Well Completed Date: 2012/06/11
Year Completed: 2012
Depth (m): 4.88
Latitude: 45.4038343978382
Longitude: -75.7142888054846
Path: 718\7183732.pdf

Bore Hole Information

Bore Hole ID:	1003965637	Elevation:	60.347965
DP2BR:		Elevrc:	
Spatial Status:		Zone:	18
Code OB:		East83:	444100.00
Code OB Desc:		North83:	5028061.00
Open Hole:		Org CS:	UTM83
Cluster Kind:		UTMRC:	4
Date Completed:	11-Jun-2012 00:00:00	UTMRC Desc:	margin of error : 30 m - 100 m
Remarks:		Location Method:	wwr
Elevrc Desc:			
Location Source Date:			
Improvement Location Source:			
Improvement Location Method:			
Source Revision Comment:			
Supplier Comment:			

Overburden and Bedrock Materials Interval

Formation ID: 1004346098
Layer: 1
Color: 6
General Color: BROWN
Mat1: 01
Most Common Material: FILL
Mat2: 11
Mat2 Desc: GRAVEL
Mat3: 79
Mat3 Desc: PACKED

Map Key	Number of Records	Direction/ Distance (m)	Elev/Diff (m)	Site	DB
Formation Top Depth:			0.0		
Formation End Depth:			1.8300000429153442		
Formation End Depth UOM:			m		
<u>Overburden and Bedrock Materials Interval</u>					
Formation ID:			1004346100		
Layer:			3		
Color:			2		
General Color:			GREY		
Mat1:			05		
Most Common Material:			CLAY		
Mat2:			28		
Mat2 Desc:			SAND		
Mat3:			85		
Mat3 Desc:			SOFT		
Formation Top Depth:			3.0999999046325684		
Formation End Depth:			4.880000114440918		
Formation End Depth UOM:			m		
<u>Overburden and Bedrock Materials Interval</u>					
Formation ID:			1004346099		
Layer:			2		
Color:			6		
General Color:			BROWN		
Mat1:			01		
Most Common Material:			FILL		
Mat2:			11		
Mat2 Desc:			GRAVEL		
Mat3:			79		
Mat3 Desc:			PACKED		
Formation Top Depth:			1.8300000429153442		
Formation End Depth:			3.0999999046325684		
Formation End Depth UOM:			m		
<u>Annular Space/Abandonment Sealing Record</u>					
Plug ID:			1004346109		
Layer:			2		
Plug From:			0.310000002384186		
Plug To:			1.5		
Plug Depth UOM:			m		
<u>Annular Space/Abandonment Sealing Record</u>					
Plug ID:			1004346110		
Layer:			3		
Plug From:			1.5		
Plug To:			4.88000011444092		
Plug Depth UOM:			m		
<u>Annular Space/Abandonment Sealing Record</u>					
Plug ID:			1004346108		
Layer:			1		
Plug From:			0		

Map Key	Number of Records	Direction/ Distance (m)	Elev/Diff (m)	Site	DB
Plug To:		0.310000002384186			
Plug Depth UOM:		m			
<u>Method of Construction & Well Use</u>					
Method Construction ID:		1004346107			
Method Construction Code:		B			
Method Construction:		Other Method			
Other Method Construction:		DIRECT PUSH			
<u>Pipe Information</u>					
Pipe ID:		1004346097			
Casing No:		0			
Comment:					
Alt Name:					
<u>Construction Record - Casing</u>					
Casing ID:		1004346103			
Layer:		1			
Material:		5			
Open Hole or Material:		PLASTIC			
Depth From:		0			
Depth To:		1.83000004291534			
Casing Diameter:		4.03000020980835			
Casing Diameter UOM:		cm			
Casing Depth UOM:		m			
<u>Construction Record - Screen</u>					
Screen ID:		1004346104			
Layer:		1			
Slot:		10			
Screen Top Depth:		1.83000004291534			
Screen End Depth:		4.88000011444092			
Screen Material:		5			
Screen Depth UOM:		m			
Screen Diameter UOM:		cm			
Screen Diameter:		4.82000017166138			
<u>Water Details</u>					
Water ID:		1004346102			
Layer:					
Kind Code:					
Kind:					
Water Found Depth:					
Water Found Depth UOM:		m			
<u>Hole Diameter</u>					
Hole ID:		1004346101			
Diameter:		8.25			
Depth From:		0.0			
Depth To:		4.880000114440918			
Hole Depth UOM:		m			
Hole Diameter UOM:		cm			

Map Key	Number of Records	Direction/ Distance (m)	Elev/Diff (m)	Site	DB
61	1 of 1	NNW/173.8	60.2 / -2.76	ON	BORE
Borehole ID:	847975			Inclin FLG:	No
OGF ID:	215589632			SP Status:	Initial Entry
Status:	Decommissioned			Surv Elev:	No
Type:	Borehole			Piezometer:	No
Use:	Geotechnical/Geological Investigation			Primary Name:	
Completion Date:	01-DEC-1961			Municipality:	
Static Water Level:				Lot:	LOT 38
Primary Water Use:				Township:	NEPEAN
Sec. Water Use:				Latitude DD:	45.407695
Total Depth m:	5.5			Longitude DD:	-75.717264
Depth Ref:	Ground Surface			UTM Zone:	18
Depth Elev:				Easting:	443871
Drill Method:	Diamond Drill			Northing:	5028492
Orig Ground Elev m:	58.4			Location Accuracy:	
Elev Reliabil Note:				Accuracy:	Within 50 metres
DEM Ground Elev m:	58.8				
Concession:	CON 1 ON OTTAWA RIVER				
Location D:					
Survey D:					
Comments:					
<u>Borehole Geology Stratum</u>					
Geology Stratum ID:	6559445			Mat Consistency:	
Top Depth:	0			Material Moisture:	
Bottom Depth:	1.9			Material Texture:	
Material Color:				Non Geo Mat Type:	
Material 1:	Fill			Geologic Formation:	
Material 2:	Sand - Gravel			Geologic Group:	
Material 3:	Boulders			Geologic Period:	
Material 4:				Depositional Gen:	
Gsc Material Description:					
Stratum Description:	FILL (SAND, GRAVEL AND SMALL BOULDERS) **Note: Many records provided by the department have a truncated [Stratum Description] field.				
Geology Stratum ID:	6559446			Mat Consistency:	
Top Depth:	1.9			Material Moisture:	
Bottom Depth:	5.5			Material Texture:	
Material Color:				Non Geo Mat Type:	
Material 1:	Sand			Geologic Formation:	
Material 2:	Gravel			Geologic Group:	
Material 3:	Boulders			Geologic Period:	
Material 4:				Depositional Gen:	
Gsc Material Description:					
Stratum Description:	SAND, GRAVEL AND BOULDERS **Note: Many records provided by the department have a truncated [Stratum Description] field.				
62	1 of 1	SE/173.8	65.9 / 2.94	175 LORETTA ST Ottawa ON	WWIS
Well ID:	7183729			Data Entry Status:	
Construction Date:				Data Src:	
Primary Water Use:	Monitoring and Test Hole			Date Received:	7/6/2012
Sec. Water Use:	0			Selected Flag:	True
Final Well Status:	Test Hole			Abandonment Rec:	
Water Type:				Contractor:	7241
Casing Material:				Form Version:	7
Audit No:	Z152811			Owner:	
Tag:	A126612			Street Name:	175 LORETTA ST
Construction Method:				County:	OTTAWA
Elevation (m):				Municipality:	NEPEAN TOWNSHIP

Map Key	Number of Records	Direction/ Distance (m)	Elev/Diff (m)	Site	DB
---------	-------------------	----------------------------	------------------	------	----

Elevation Reliability: Depth to Bedrock: Well Depth: Overburden/Bedrock: Pump Rate: Static Water Level: Flowing (Y/N): Flow Rate: Clear/Cloudy:	Site Info: Lot: Concession: Concession Name: Easting NAD83: Northing NAD83: Zone: UTM Reliability:
--	---

PDF URL (Map): https://d2khazk8e83rdv.cloudfront.net/moe_mapping/downloads/2Water/Wells_pdfs/718\7183729.pdf

Additional Detail(s) (Map)

Well Completed Date: 2012/06/11
Year Completed: 2012
Depth (m): 4.27
Latitude: 45.4038073161716
Longitude: -75.7143012421662
Path: 718\7183729.pdf

Bore Hole Information

Bore Hole ID: 1003965251 DP2BR: Spatial Status: Code OB: Code OB Desc: Open Hole: Cluster Kind: Date Completed: 11-Jun-2012 00:00:00 Remarks: Elevrc Desc: Location Source Date: Improvement Location Source: Improvement Location Method: Source Revision Comment: Supplier Comment:	Elevation: 60.681434 Elevrc: Zone: 18 East83: 444099.00 North83: 5028058.00 Org CS: UTM83 UTMRC: 4 UTMRC Desc: margin of error : 30 m - 100 m Location Method: wwr
--	---

Overburden and Bedrock

Materials Interval

Formation ID: 1004345976
Layer: 2
Color: 2
General Color: GREY
Mat1: 05
Most Common Material: CLAY
Mat2: 84
Mat2 Desc: SILTY
Mat3: 11
Mat3 Desc: GRAVEL
Formation Top Depth: 1.5
Formation End Depth: 2.740000009536743
Formation End Depth UOM: m

Overburden and Bedrock

Materials Interval

Formation ID: 1004345977
Layer: 3
Color: 2

Map Key	Number of Records	Direction/ Distance (m)	Elev/Diff (m)	Site	DB
General Color:		GREY			
Mat1:		05			
Most Common Material:		CLAY			
Mat2:		28			
Mat2 Desc:		SAND			
Mat3:		85			
Mat3 Desc:		SOFT			
Formation Top Depth:		2.740000009536743			
Formation End Depth:		4.269999980926514			
Formation End Depth UOM:		m			
<u>Overburden and Bedrock</u>					
<u>Materials Interval</u>					
Formation ID:		1004345975			
Layer:		1			
Color:		6			
General Color:		BROWN			
Mat1:		01			
Most Common Material:		FILL			
Mat2:		11			
Mat2 Desc:		GRAVEL			
Mat3:		79			
Mat3 Desc:		PACKED			
Formation Top Depth:		0.0			
Formation End Depth:		1.5			
Formation End Depth UOM:		m			
<u>Annular Space/Abandonment</u>					
<u>Sealing Record</u>					
Plug ID:		1004345985			
Layer:		1			
Plug From:		0			
Plug To:		0.310000002384186			
Plug Depth UOM:		m			
<u>Annular Space/Abandonment</u>					
<u>Sealing Record</u>					
Plug ID:		1004345987			
Layer:		3			
Plug From:		0.910000026226044			
Plug To:		4.26999998092651			
Plug Depth UOM:		m			
<u>Annular Space/Abandonment</u>					
<u>Sealing Record</u>					
Plug ID:		1004345986			
Layer:		2			
Plug From:		0.310000002384186			
Plug To:		0.930999994277954			
Plug Depth UOM:		m			
<u>Method of Construction & Well</u>					
<u>Use</u>					
Method Construction ID:		1004345984			
Method Construction Code:		B			
Method Construction:		Other Method			
Other Method Construction:		DIRECT PUSH			

Map Key	Number of Records	Direction/ Distance (m)	Elev/Diff (m)	Site	DB
---------	-------------------	----------------------------	------------------	------	----

Pipe Information

Pipe ID: 1004345974
 Casing No: 0
 Comment:
 Alt Name:

Construction Record - Casing

Casing ID: 1004345980
 Layer: 1
 Material: 5
 Open Hole or Material: PLASTIC
 Depth From: 0
 Depth To: 1.22000002861023
 Casing Diameter: 4.03000020980835
 Casing Diameter UOM: cm
 Casing Depth UOM: m

Construction Record - Screen

Screen ID: 1004345981
 Layer: 1
 Slot: 10
 Screen Top Depth: 1.22000002861023
 Screen End Depth: 4.26999998092651
 Screen Material: 5
 Screen Depth UOM: m
 Screen Diameter UOM: cm
 Screen Diameter: 4.82000017166138

Water Details

Water ID: 1004345979
 Layer:
 Kind Code:
 Kind:
 Water Found Depth:
 Water Found Depth UOM: m

Hole Diameter

Hole ID: 1004345978
 Diameter: 8.25
 Depth From: 0.0
 Depth To: 4.269999980926514
 Hole Depth UOM: m
 Hole Diameter UOM: cm

63	1 of 1	SE/174.3	65.9 / 2.94	175 LORETTA RD OTTAWA ON	WWIS
Well ID:	7183728			Data Entry Status:	
Construction Date:				Data Src:	
Primary Water Use:	Monitoring and Test Hole			Date Received:	7/6/2012
Sec. Water Use:	0			Selected Flag:	True
Final Well Status:	Test Hole			Abandonment Rec:	
Water Type:				Contractor:	7241
Casing Material:				Form Version:	7
Audit No:	Z152816			Owner:	

Map Key	Number of Records	Direction/ Distance (m)	Elev/Diff (m)	Site	DB
Tag:	A115811			Street Name:	175 LORETTA RD
Construction Method:				County:	OTTAWA
Elevation (m):				Municipality:	NEPEAN TOWNSHIP
Elevation Reliability:				Site Info:	
Depth to Bedrock:				Lot:	
Well Depth:				Concession:	
Overburden/Bedrock:				Concession Name:	
Pump Rate:				Easting NAD83:	
Static Water Level:				Northing NAD83:	
Flowing (Y/N):				Zone:	
Flow Rate:				UTM Reliability:	
Clear/Cloudy:					

PDF URL (Map): https://d2khazk8e83rdv.cloudfront.net/moe_mapping/downloads/2Water/Wells_pdfs/718\7183728.pdf

Additional Detail(s) (Map)

Well Completed Date: 2012/06/11
Year Completed: 2012
Depth (m): 4.57
Latitude: 45.4037067113206
Longitude: -75.714555333702
Path: 718\7183728.pdf

Bore Hole Information

Bore Hole ID:	1003965248	Elevation:	64.290901
DP2BR:		Elevrc:	
Spatial Status:		Zone:	18
Code OB:		East83:	444079.00
Code OB Desc:		North83:	5028047.00
Open Hole:		Org CS:	UTM83
Cluster Kind:		UTMRC:	4
Date Completed:	11-Jun-2012 00:00:00	UTMRC Desc:	margin of error : 30 m - 100 m
Remarks:		Location Method:	wwr
Elevrc Desc:			
Location Source Date:			
Improvement Location Source:			
Improvement Location Method:			
Source Revision Comment:			
Supplier Comment:			

Overburden and Bedrock

Materials Interval

Formation ID: 1004345961
Layer: 1
Color: 6
General Color: BROWN
Mat1: 01
Most Common Material: FILL
Mat2: 11
Mat2 Desc: GRAVEL
Mat3: 79
Mat3 Desc: PACKED
Formation Top Depth: 0.0
Formation End Depth: 1.8300000429153442
Formation End Depth UOM: m

Overburden and Bedrock

Materials Interval

Map Key	Number of Records	Direction/ Distance (m)	Elev/Diff (m)	Site	DB
Formation ID:		1004345963			
Layer:		3			
Color:		2			
General Color:		GREY			
Mat1:		05			
Most Common Material:		CLAY			
Mat2:		28			
Mat2 Desc:		SAND			
Mat3:		85			
Mat3 Desc:		SOFT			
Formation Top Depth:		2.740000009536743			
Formation End Depth:		4.570000171661377			
Formation End Depth UOM:		m			
<u>Overburden and Bedrock Materials Interval</u>					
Formation ID:		1004345962			
Layer:		2			
Color:		2			
General Color:		GREY			
Mat1:		05			
Most Common Material:		CLAY			
Mat2:		28			
Mat2 Desc:		SAND			
Mat3:		85			
Mat3 Desc:		SOFT			
Formation Top Depth:		1.8300000429153442			
Formation End Depth:		2.740000009536743			
Formation End Depth UOM:		m			
<u>Annular Space/Abandonment Sealing Record</u>					
Plug ID:		1004345973			
Layer:		3			
Plug From:		1.22000002861023			
Plug To:		4.57000017166138			
Plug Depth UOM:		m			
<u>Annular Space/Abandonment Sealing Record</u>					
Plug ID:		1004345972			
Layer:		2			
Plug From:		0.310000002384186			
Plug To:		1.22000002861023			
Plug Depth UOM:		m			
<u>Annular Space/Abandonment Sealing Record</u>					
Plug ID:		1004345971			
Layer:		1			
Plug From:		0			
Plug To:		0.310000002384186			
Plug Depth UOM:		m			
<u>Method of Construction & Well Use</u>					
Method Construction ID:		1004345970			

Map Key	Number of Records	Direction/ Distance (m)	Elev/Diff (m)	Site	DB
Method Construction Code:		B			
Method Construction:		Other Method			
Other Method Construction:		DIRECT PUSH			
<u>Pipe Information</u>					
Pipe ID:		1004345960			
Casing No:		0			
Comment:					
Alt Name:					
<u>Construction Record - Casing</u>					
Casing ID:		1004345966			
Layer:		1			
Material:		5			
Open Hole or Material:		PLASTIC			
Depth From:		0			
Depth To:		1.5			
Casing Diameter:		4.03000020980835			
Casing Diameter UOM:		cm			
Casing Depth UOM:		m			
<u>Construction Record - Screen</u>					
Screen ID:		1004345967			
Layer:		1			
Slot:		10			
Screen Top Depth:		1.5			
Screen End Depth:		4.57000017166138			
Screen Material:		5			
Screen Depth UOM:		m			
Screen Diameter UOM:		cm			
Screen Diameter:		4.82000017166138			
<u>Water Details</u>					
Water ID:		1004345965			
Layer:					
Kind Code:					
Kind:					
Water Found Depth:					
Water Found Depth UOM:		m			
<u>Hole Diameter</u>					
Hole ID:		1004345964			
Diameter:		8.25			
Depth From:		0.0			
Depth To:		4.570000171661377			
Hole Depth UOM:		m			
Hole Diameter UOM:		cm			

64

1 of 1

S/177.7

67.9 / 4.97

ON

BORE

Borehole ID:
OGF ID:
Status:
Type:
Use:

613116
215514420
Borehole

Inclin FLG:
SP Status:
Surv Elev:
Piezometer:
Primary Name:

No
Initial Entry
No
No

Map Key	Number of Records	Direction/ Distance (m)	Elev/Diff (m)	Site	DB
Completion Date: Static Water Level: Primary Water Use: Sec. Water Use: Total Depth m: -999 Depth Ref: Ground Surface Depth Elev: Drill Method: Orig Ground Elev m: 61.5 Elev Reliabil Note: DEM Ground Elev m: 68.1 Concession: Location D: Survey D: Comments:				Municipality: Lot: Township: Latitude DD: 45.403652 Longitude DD: -75.716322 UTM Zone: 18 Easting: 443941 Northing: 5028042 Location Accuracy: Accuracy: Not Applicable	
<u>Borehole Geology Stratum</u>					
Geology Stratum ID: 218393779 Top Depth: 0 Bottom Depth: 3.4 Material Color: Material 1: Clay Material 2: Material 3: Material 4: Gsc Material Description: Stratum Description: CLAY. HARD.				Mat Consistency: Hard Material Moisture: Material Texture: Non Geo Mat Type: Geologic Formation: Geologic Group: Geologic Period: Depositional Gen:	
Geology Stratum ID: 218393780 Top Depth: 3.4 Bottom Depth: 3.8 Material Color: Material 1: Pebbles Material 2: Material 3: Material 4: Gsc Material Description: Stratum Description: PEBBLES.				Mat Consistency: Material Moisture: Material Texture: Non Geo Mat Type: Geologic Formation: Geologic Group: Geologic Period: Depositional Gen:	
Geology Stratum ID: 218393781 Top Depth: 3.8 Bottom Depth: 4.3 Material Color: Material 1: Clay Material 2: Gravel Material 3: Material 4: Gsc Material Description: Stratum Description: CLAY.				Mat Consistency: Material Moisture: Material Texture: Non Geo Mat Type: Geologic Formation: Geologic Group: Geologic Period: Depositional Gen:	
Geology Stratum ID: 218393782 Top Depth: 4.3 Bottom Depth: Material Color: Grey Material 1: Bedrock Material 2: Material 3: Material 4: Gsc Material Description: Stratum Description: BEDROCK. FEET.SAND. GRAVEL. COMPACT. GRAVEL. COMPACT. FIBROUS. SAND. GREY,COMPACT.				Mat Consistency: Compact Material Moisture: Material Texture: Fibrous Non Geo Mat Type: Geologic Formation: Geologic Group: Geologic Period: Depositional Gen:	

Source

Map Key	Number of Records	Direction/ Distance (m)	Elev/Diff (m)	Site	DB
Source Type: Data Survey Source Orig: Geological Survey of Canada Source Date: 1956-1972 Confidence: H Observatio: Source Name: Urban Geology Automated Information System (UGAIS) Source Details: File: OTTAWA2.txt RecordID: 056240 NTS_Sheet: 31G05G Confiden 1: Logged by professional. Exact and complete description of material and properties.					
Source List					
Source Identifier: 1 Source Type: Data Survey Source Date: 1956-1972 Scale or Resolution: Varies Source Name: Urban Geology Automated Information System (UGAIS) Source Originators: Geological Survey of Canada					
Horizontal Datum: NAD27 Vertical Datum: Mean Average Sea Level Projection Name: Universal Transverse Mercator					
65	1 of 1	NE/178.0	64.2 / 1.22	930 Somerset Street West Ottawa ON K1R 6R9	EHS
Order No: 21032900262 Status: C Report Type: Custom Report Report Date: 26-APR-21 Date Received: 29-MAR-21 Previous Site Name: Lot/Building Size: 1.64 ha Additional Info Ordered: City Directory					
Nearest Intersection: Municipality: Client Prov/State: ON Search Radius (km): .25 X: -75.71444644 Y: 45.40742855					
66	1 of 1	N/178.8	59.9 / -3.06	T & E FOOD PRODUCTS 158 SPRUCE ST OTTAWA ON K1R 6P2	SCT
Established: 1968 Plant Size (ft²): Employment: 20					
--Details--					
Description: FOOD PREPARATIONS, N.E.C. SIC/NAICS Code: 2099					
67	1 of 12	SSW/179.0	68.2 / 5.24	CANADIAN BANK NOTE COMPANY, LIMITED 975 GLADSTONE AVE OTTAWA ON K1Y 4W5	EASR
Approval No: R-002-3388172978 Status: REGISTERED Date: 2013-11-19 Record Type: EASR Link Source: MOFA Project Type: Standby Power System Full Address: Approval Type: EASR-Standby Power System Full PDF Link: http://www.accessenvironment.ene.gov.on.ca/AEWeb/ae/ViewDocument.action?documentRefID=6525					
SWP Area Name: Rideau Valley MOE District: Ottawa Municipality: OTTAWA Latitude: 45.4041 Longitude: -75.71691 Geometry X: Geometry Y:					
67	2 of 12	SSW/179.0	68.2 / 5.24	CANADIAN BANK NOTE COMPANY, LIMITED 975 GLADSTONE AVE	EASR

Map Key	Number of Records	Direction/ Distance (m)	Elev/Diff (m)	Site	DB
OTTAWA ON K1Y 4W5					
Approval No:	R-003-9388039268			SWP Area Name:	Rideau Valley
Status:	REGISTERED			MOE District:	Ottawa
Date:	2013-11-19			Municipality:	OTTAWA
Record Type:	EASR			Latitude:	45.4041
Link Source:	MOFA			Longitude:	-75.71691
Project Type:	Heating System			Geometry X:	
Full Address:				Geometry Y:	
Approval Type:	EASR-Heating System				
Full PDF Link:	http://www.accessenvironment.ene.gov.on.ca/AEWeb/ae/ViewDocument.action?documentRefID=6524				
67	3 of 12	SSW/179.0	68.2 / 5.24	Canadian Bank Note Company, Limited 975 Gladstone Ave Ottawa ON K1Y 4W5	ECA
Approval No:	3835-A7QLZW			MOE District:	
Approval Date:	2016-12-30			City:	
Status:	Approved			Longitude:	
Record Type:	ECA			Latitude:	
Link Source:	IDS			Geometry X:	
SWP Area Name:				Geometry Y:	
Approval Type:	ECA-AIR				
Project Type:	AIR				
Business Name:	Canadian Bank Note Company, Limited				
Address:	975 Gladstone Ave				
Full Address:					
Full PDF Link:	https://www.accessenvironment.ene.gov.on.ca/instruments/7194-9H3LA9-14.pdf				
67	4 of 12	SSW/179.0	68.2 / 5.24	BA International Inc. 975 Gladstone Avenue Ottawa ON K1Y 4W5	ECA
Approval No:	1491-63LLHD			MOE District:	Ottawa
Approval Date:	2006-03-23			City:	
Status:	Revoked and/or Replaced			Longitude:	-75.71691
Record Type:	ECA			Latitude:	45.4041
Link Source:	IDS			Geometry X:	
SWP Area Name:	Rideau Valley			Geometry Y:	
Approval Type:	ECA-AIR				
Project Type:	AIR				
Business Name:	BA International Inc.				
Address:	975 Gladstone Avenue				
Full Address:					
Full PDF Link:	https://www.accessenvironment.ene.gov.on.ca/instruments/6469-6MXMT6-14.pdf				
67	5 of 12	SSW/179.0	68.2 / 5.24	BA International Inc. 975 Gladstone Avenue Ottawa ON K1Y 4W5	ECA
Approval No:	1491-63LLHD			MOE District:	Ottawa
Approval Date:	2004-11-09			City:	
Status:	Revoked and/or Replaced			Longitude:	-75.71691
Record Type:	ECA			Latitude:	45.4041
Link Source:	IDS			Geometry X:	
SWP Area Name:	Rideau Valley			Geometry Y:	
Approval Type:	ECA-AIR				
Project Type:	AIR				
Business Name:	BA International Inc.				
Address:	975 Gladstone Avenue				

Map Key	Number of Records	Direction/ Distance (m)	Elev/Diff (m)	Site	DB
Full Address:					
Full PDF Link: https://www.accessenvironment.ene.gov.on.ca/instruments/6786-5XFJPS-14.pdf					
67	6 of 12	SSW/179.0	68.2 / 5.24	BA Banknote Inc. 975 Gladstone Avenue Ottawa ON K1Y 4W5	ECA
Approval No: 7660-5Z4PFX					
Approval Date: 2004-06-04					
Status: Revoked and/or Replaced					
Record Type: ECA					
Link Source: IDS					
SWP Area Name: Rideau Valley					
Approval Type: ECA-AIR					
Project Type: AIR					
Business Name: BA Banknote Inc.					
Address: 975 Gladstone Avenue					
Full Address:					
Full PDF Link: https://www.accessenvironment.ene.gov.on.ca/instruments/9227-5V5REP-14.pdf					
67	7 of 12	SSW/179.0	68.2 / 5.24	BA Banknote Inc. 975 Gladstone Avenue Ottawa ON K1Y 4W5	ECA
Approval No: 9223-5C6HZK					
Approval Date: 2002-09-06					
Status: Revoked and/or Replaced					
Record Type: ECA					
Link Source: IDS					
SWP Area Name: Rideau Valley					
Approval Type: ECA-AIR					
Project Type: AIR					
Business Name: BA Banknote Inc.					
Address: 975 Gladstone Avenue					
Full Address:					
Full PDF Link: https://www.accessenvironment.ene.gov.on.ca/instruments/3825-4VAQMB-14.pdf					
67	8 of 12	SSW/179.0	68.2 / 5.24	BA International Inc. 975 Gladstone Avenue Ottawa ON K1Y 4W5	ECA
Approval No: 5712-6XRLU3					
Approval Date: 2007-03-19					
Status: Approved					
Record Type: ECA					
Link Source: IDS					
SWP Area Name: Rideau Valley					
Approval Type: ECA-AIR					
Project Type: AIR					
Business Name: BA International Inc.					
Address: 975 Gladstone Avenue					
Full Address:					
Full PDF Link: https://www.accessenvironment.ene.gov.on.ca/instruments/4981-6SKPCP-14.pdf					
67	9 of 12	SSW/179.0	68.2 / 5.24	BA Banknote Inc. 975 Gladstone Avenue Ottawa ON K1Y 4W5	ECA
Approval No: 6703-4SSRE3					
MOE District: Ottawa					

Map Key	Number of Records	Direction/ Distance (m)	Elev/Diff (m)	Site	DB
Approval Date: 2001-01-08 Status: Revoked and/or Replaced Record Type: ECA Link Source: IDS SWP Area Name: Rideau Valley Approval Type: ECA-AIR Project Type: AIR Business Name: BA Banknote Inc. Address: 975 Gladstone Avenue Full Address: Full PDF Link: https://www.accessenvironment.ene.gov.on.ca/instruments/8042-4FUP9P-14.pdf				City: Longitude: -75.71691 Latitude: 45.4041 Geometry X: Geometry Y:	
67	10 of 12	SSW/179.0	68.2 / 5.24	BA Banknote Inc. 975 Gladstone Avenue Ottawa ON K1Y 4W5	ECA
Approval No: 3844-5SQTGU Approval Date: 2003-10-29 Status: Revoked and/or Replaced Record Type: ECA Link Source: IDS SWP Area Name: Rideau Valley Approval Type: ECA-AIR Project Type: AIR Business Name: BA Banknote Inc. Address: 975 Gladstone Avenue Full Address: Full PDF Link: https://www.accessenvironment.ene.gov.on.ca/instruments/1525-5RURU7-14.pdf				MOE District: Ottawa City: Longitude: -75.71691 Latitude: 45.4041 Geometry X: Geometry Y:	
67	11 of 12	SSW/179.0	68.2 / 5.24	Canadian Bank Note Company, Limited 975 Gladstone Road Ottawa ON	SPL
Ref No: 8041-BJCR6G Site No: NA Incident Dt: 2019/11/25 Year: Incident Cause: Incident Event: Leak/Break Contaminant Code: 38 Contaminant Name: REFRIGERANT GAS, N.O.S. Contaminant Limit 1: Contam Limit Freq 1: Contaminant UN No 1: 1078 Environment Impact: Nature of Impact: Receiving Medium: Receiving Env: Air MOE Response: No Dt MOE Arvl on Scn: MOE Reported Dt: 2019/11/28 Dt Document Closed:				Discharger Report: Material Group: Health/Env Conseq: 2 - Minor Environment Client Type: Corporation Sector Type: Miscellaneous Communal Agency Involved: Nearest Watercourse: Site Address: 975 Gladstone Road Site District Office: Ottawa Site Postal Code: Site Region: Eastern Site Municipality: Ottawa Site Lot: Site Conc: Northing: Easting: Site Geo Ref Accu: Site Map Datum: SAC Action Class: TSSA - Fuel Safety Branch - Hydrocarbon Fuel Release/Spill Source Type: Valve/Fitting/Piping	
Incident Reason: Equipment Failure Site Name: Canadian Bank Note Company<UNOFFICIAL> Site County/District: Site Geo Ref Meth: Incident Summary: Canadian Bank Note Company: 320 lbs R134 to atm. Contaminant Qty: 320 lb					

Map Key	Number of Records	Direction/ Distance (m)	Elev/Diff (m)	Site	DB
67	12 of 12	SSW/179.0	68.2 / 5.24	Canadian Bank Note Company, limited Gladstone 975 Gladstone avenue Ottawa ON K1Y 4W5	GEN

Generator No:	ON8483802	PO Box No:	
Status:	Registered	Country:	Canada
Approval Years:	As of Apr 2021	Choice of Contact:	
Contam. Facility:		Co Admin:	
MHSW Facility:		Phone No Admin:	
SIC Code:			
SIC Description:			

Detail(s)

Waste Class:	263 B
Waste Class Desc:	Misc. waste organic chemicals
Waste Class:	269 B
Waste Class Desc:	Organic non-halogenated pesticide and herbicide wastes
Waste Class:	213 I
Waste Class Desc:	Petroleum distillates
Waste Class:	268 C
Waste Class Desc:	Amines
Waste Class:	267 C
Waste Class Desc:	Organic acids
Waste Class:	146 L
Waste Class Desc:	Other specified inorganic sludges, slurries or solids
Waste Class:	148 C
Waste Class Desc:	Misc. wastes and inorganic chemicals
Waste Class:	150 L
Waste Class Desc:	Inert organic wastes
Waste Class:	251 L
Waste Class Desc:	Waste oils/sludges (petroleum based)
Waste Class:	243 D
Waste Class Desc:	PCB
Waste Class:	252 L
Waste Class Desc:	Waste crankcase oils and lubricants
Waste Class:	263 I
Waste Class Desc:	Misc. waste organic chemicals
Waste Class:	241 H
Waste Class Desc:	Halogenated solvents and residues
Waste Class:	131 L
Waste Class Desc:	Neutralized solutions - containing heavy metals
Waste Class:	232 B
Waste Class Desc:	Polymeric resins
Waste Class:	112 C
Waste Class Desc:	Acid solutions - containing heavy metals
Waste Class:	232 L
Waste Class Desc:	Polymeric resins

<i>Map Key</i>	<i>Number of Records</i>	<i>Direction/ Distance (m)</i>	<i>Elev/Diff (m)</i>	<i>Site</i>	<i>DB</i>
Waste Class:		253 L			
Waste Class Desc:		Emulsified oils			
Waste Class:		263 L			
Waste Class Desc:		Misc. waste organic chemicals			
Waste Class:		263 H			
Waste Class Desc:		Misc. waste organic chemicals			
Waste Class:		146 T			
Waste Class Desc:		Other specified inorganic sludges, slurries or solids			
Waste Class:		262 L			
Waste Class Desc:		Detergents and soaps			
Waste Class:		122 L			
Waste Class Desc:		Alkaline slutions - containing other metals and non-metals (not cyanide)			
Waste Class:		265 L			
Waste Class Desc:		Graphic arts wastes			
Waste Class:		212 L			
Waste Class Desc:		Aliphatic solvents and residues			
Waste Class:		122 C			
Waste Class Desc:		Alkaline slutions - containing other metals and non-metals (not cyanide)			
Waste Class:		145 I			
Waste Class Desc:		Wastes from the use of pigments, coatings and paints			
Waste Class:		145 L			
Waste Class Desc:		Wastes from the use of pigments, coatings and paints			
Waste Class:		331 I			
Waste Class Desc:		Waste compressed gases including cylinders			
Waste Class:		331 L			
Waste Class Desc:		Waste compressed gases including cylinders			

[68](#) 1 of 1 **SE/179.1** **65.9 / 2.94** **175 LORETTA ST OTTAWA ON** **WWIS**

Well ID:	7183730	Data Entry Status:	
Construction Date:		Data Src:	
Primary Water Use:	Monitoring and Test Hole	Date Received:	7/6/2012
Sec. Water Use:	0	Selected Flag:	True
Final Well Status:	Test Hole	Abandonment Rec:	
Water Type:		Contractor:	7241
Casing Material:		Form Version:	7
Audit No:	Z152814	Owner:	
Tag:	A115791	Street Name:	175 LORETTA ST
Construction Method:		County:	OTTAWA
Elevation (m):		Municipality:	NEPEAN TOWNSHIP
Elevation Reliability:		Site Info:	
Depth to Bedrock:		Lot:	
Well Depth:		Concession:	
Overburden/Bedrock:		Concession Name:	
Pump Rate:		Easting NAD83:	
Static Water Level:		Northing NAD83:	
Flowing (Y/N):		Zone:	
Flow Rate:		UTM Reliability:	
Clear/Cloudy:			

PDF URL (Map): https://d2khazk8e83rdv.cloudfront.net/moe_mapping/downloads/2Water/Wells_pdfs/718\7183730.pdf

Map Key	Number of Records	Direction/ Distance (m)	Elev/Diff (m)	Site	DB
---------	-------------------	----------------------------	------------------	------	----

Additional Detail(s) (Map)

Well Completed Date: 2012/06/11
Year Completed: 2012
Depth (m): 5.18
Latitude: 45.4036525479286
Longitude: -75.7145804064116
Path: 718\7183730.pdf

Bore Hole Information

Bore Hole ID:	1003965254	Elevation:	64.720970
DP2BR:		Elevrc:	
Spatial Status:		Zone:	18
Code OB:		East83:	444077.00
Code OB Desc:		North83:	5028041.00
Open Hole:		Org CS:	UTM83
Cluster Kind:		UTMRC:	4
Date Completed:	11-Jun-2012 00:00:00	UTMRC Desc:	margin of error : 30 m - 100 m
Remarks:		Location Method:	wwr
Elevrc Desc:			
Location Source Date:			
Improvement Location Source:			
Improvement Location Method:			
Source Revision Comment:			
Supplier Comment:			

Overburden and Bedrock

Materials Interval

Formation ID: 1004346072
Layer: 3
Color: 2
General Color: GREY
Mat1: 05
Most Common Material: CLAY
Mat2: 28
Mat2 Desc: SAND
Mat3: 85
Mat3 Desc: SOFT
Formation Top Depth: 2.130000114440918
Formation End Depth: 5.179999828338623
Formation End Depth UOM: m

Overburden and Bedrock

Materials Interval

Formation ID: 1004346071
Layer: 2
Color: 6
General Color: BROWN
Mat1: 34
Most Common Material: TILL
Mat2:
Mat2 Desc:
Mat3: 73
Mat3 Desc: HARD
Formation Top Depth: 0.9100000262260437
Formation End Depth: 2.130000114440918
Formation End Depth UOM: m

<i>Map Key</i>	<i>Number of Records</i>	<i>Direction/ Distance (m)</i>	<i>Elev/Diff (m)</i>	<i>Site</i>	<i>DB</i>
<u>Overburden and Bedrock Materials Interval</u>					
Formation ID:		1004346070			
Layer:		1			
Color:		6			
General Color:		BROWN			
Mat1:		28			
Most Common Material:		SAND			
Mat2:		11			
Mat2 Desc:		GRAVEL			
Mat3:		79			
Mat3 Desc:		PACKED			
Formation Top Depth:		0.0			
Formation End Depth:		0.9100000262260437			
Formation End Depth UOM:		m			
<u>Annular Space/Abandonment Sealing Record</u>					
Plug ID:		1004346081			
Layer:		2			
Plug From:		0.310000002384186			
Plug To:		1.83000004291534			
Plug Depth UOM:		m			
<u>Annular Space/Abandonment Sealing Record</u>					
Plug ID:		1004346082			
Layer:		3			
Plug From:		1.83000004291534			
Plug To:		5.17999982833862			
Plug Depth UOM:		m			
<u>Annular Space/Abandonment Sealing Record</u>					
Plug ID:		1004346080			
Layer:		1			
Plug From:		0			
Plug To:		0.310000002384186			
Plug Depth UOM:		m			
<u>Method of Construction & Well Use</u>					
Method Construction ID:		1004346079			
Method Construction Code:		B			
Method Construction:		Other Method			
Other Method Construction:		DIRECT PUSH			
<u>Pipe Information</u>					
Pipe ID:		1004346069			
Casing No:		0			
Comment:					
Alt Name:					
<u>Construction Record - Casing</u>					

Map Key	Number of Records	Direction/ Distance (m)	Elev/Diff (m)	Site	DB
Casing ID: 1004346075					
Layer: 1					
Material: 5					
Open Hole or Material: PLASTIC					
Depth From: 0					
Depth To: 2.13000011444092					
Casing Diameter: 4.03000020980835					
Casing Diameter UOM: cm					
Casing Depth UOM: m					
<u>Construction Record - Screen</u>					
Screen ID: 1004346076					
Layer: 1					
Slot: 10					
Screen Top Depth: 2.13000011444092					
Screen End Depth: 5.17999982833862					
Screen Material: 5					
Screen Depth UOM: m					
Screen Diameter UOM: cm					
Screen Diameter: 4.82000017166138					
<u>Water Details</u>					
Water ID: 1004346074					
Layer:					
Kind Code:					
Kind:					
Water Found Depth:					
Water Found Depth UOM: m					
<u>Hole Diameter</u>					
Hole ID: 1004346073					
Diameter: 8.25					
Depth From: 0.0					
Depth To: 5.179999828338623					
Hole Depth UOM: m					
Hole Diameter UOM: cm					
69	1 of 18	W/180.1	63.9 / 1.01	OTTAWA BOARD OF EDUCATION 100 BREEZEHILL AVENUE OTTAWA ON K1Y 2H5	GEN
Generator No: ON0375224		PO Box No:			
Status:		Country:			
Approval Years: 96,97,98,99,00,01		Choice of Contact:			
Contam. Facility:		Co Admin:			
MHSW Facility:		Phone No Admin:			
SIC Code: 8511					
SIC Description: ELEM./SECON. EDUC.					
<u>Detail(s)</u>					
Waste Class: 221					
Waste Class Desc: LIGHT FUELS					
69	2 of 18	W/180.1	63.9 / 1.01	Ottawa-Carleton District School Board Devonshire Community PS 100 Breezehill Avenue Ottawa ON K1Y 2H5	GEN

Map Key	Number of Records	Direction/ Distance (m)	Elev/Diff (m)	Site	DB
Generator No:	ON7620039			PO Box No:	
Status:				Country:	
Approval Years:	02,03,04			Choice of Contact:	
Contam. Facility:				Co Admin:	
MHSW Facility:				Phone No Admin:	
SIC Code:					
SIC Description:					
<u>Detail(s)</u>					
Waste Class:	243				
Waste Class Desc:	PCB'S				
69	3 of 18	W/180.1	63.9 / 1.01	Ottawa-Carleton District School Board Devonshire PS 100 Breezehill Avenue Ottawa ON	GEN
Generator No:	ON8413809			PO Box No:	
Status:				Country:	
Approval Years:	03,04			Choice of Contact:	
Contam. Facility:				Co Admin:	
MHSW Facility:				Phone No Admin:	
SIC Code:					
SIC Description:					
69	4 of 18	W/180.1	63.9 / 1.01	SEACOR Environmental Inc. 100 Breezehill Ave Ottawa ON	GEN
Generator No:	ON7477757			PO Box No:	
Status:				Country:	
Approval Years:	06			Choice of Contact:	
Contam. Facility:				Co Admin:	
MHSW Facility:				Phone No Admin:	
SIC Code:	611690				
SIC Description:	All Other Schools and Instruction				
<u>Detail(s)</u>					
Waste Class:	222				
Waste Class Desc:	HEAVY FUELS				
69	5 of 18	W/180.1	63.9 / 1.01	Ottawa-Carleton District School Board 100 Breezehille Ave. Ottawa ON K1Y 2H5	GEN
Generator No:	ON7473867			PO Box No:	
Status:				Country:	
Approval Years:	07,08			Choice of Contact:	
Contam. Facility:				Co Admin:	
MHSW Facility:				Phone No Admin:	
SIC Code:	611110				
SIC Description:	Elementary and Secondary Schools				
<u>Detail(s)</u>					
Waste Class:	145				
Waste Class Desc:	PAINT/PIGMENT/COATING RESIDUES				
Waste Class:	148				

Map Key	Number of Records	Direction/ Distance (m)	Elev/Diff (m)	Site	DB
Waste Class Desc:		INORGANIC LABORATORY CHEMICALS			
Waste Class:		252			
Waste Class Desc:		WASTE OILS & LUBRICANTS			
Waste Class:		263			
Waste Class Desc:		ORGANIC LABORATORY CHEMICALS			
Waste Class:		331			
Waste Class Desc:		WASTE COMPRESSED GASES			
69	6 of 18	W/180.1	63.9 / 1.01	SLR Consulting (Canada) Ltd. 100 Breezehill Ave Ottawa ON K1Y 2H5	GEN
Generator No:		ON7477757		PO Box No:	
Status:				Country:	
Approval Years:		07,08		Choice of Contact:	
Contam. Facility:				Co Admin:	
MHSW Facility:				Phone No Admin:	
SIC Code:		611690			
SIC Description:		All Other Schools and Instruction			
<u>Detail(s)</u>					
Waste Class:		221			
Waste Class Desc:		LIGHT FUELS			
Waste Class:		222			
Waste Class Desc:		HEAVY FUELS			
69	7 of 18	W/180.1	63.9 / 1.01	Ottawa-Carleton District School Board 100 Breezehille Ave. Ottawa ON	GEN
Generator No:		ON7473867		PO Box No:	
Status:				Country:	
Approval Years:		2009		Choice of Contact:	
Contam. Facility:				Co Admin:	
MHSW Facility:				Phone No Admin:	
SIC Code:		611110			
SIC Description:		Elementary and Secondary Schools			
<u>Detail(s)</u>					
Waste Class:		145			
Waste Class Desc:		PAINT/PIGMENT/COATING RESIDUES			
Waste Class:		148			
Waste Class Desc:		INORGANIC LABORATORY CHEMICALS			
Waste Class:		252			
Waste Class Desc:		WASTE OILS & LUBRICANTS			
Waste Class:		263			
Waste Class Desc:		ORGANIC LABORATORY CHEMICALS			
Waste Class:		331			
Waste Class Desc:		WASTE COMPRESSED GASES			
69	8 of 18	W/180.1	63.9 / 1.01	SLR Consulting (Canada) Ltd. 100 Breezehill Ave	GEN

Map Key	Number of Records	Direction/ Distance (m)	Elev/Diff (m)	Site	DB
Ottawa ON					
Generator No:	ON7477757			PO Box No:	
Status:				Country:	
Approval Years:	2009			Choice of Contact:	
Contam. Facility:				Co Admin:	
MHSW Facility:				Phone No Admin:	
SIC Code:	611690				
SIC Description:	All Other Schools and Instruction				
<u>Detail(s)</u>					
Waste Class:	222				
Waste Class Desc:	HEAVY FUELS				
Waste Class:	221				
Waste Class Desc:	LIGHT FUELS				
<u>69</u>	9 of 18	W/180.1	63.9 / 1.01	Ottawa-Carleton District School Board 100 Breezehille Ave. Ottawa ON	GEN
Generator No:	ON7473867			PO Box No:	
Status:				Country:	
Approval Years:	2010			Choice of Contact:	
Contam. Facility:				Co Admin:	
MHSW Facility:				Phone No Admin:	
SIC Code:	611110				
SIC Description:	Elementary and Secondary Schools				
<u>Detail(s)</u>					
Waste Class:	263				
Waste Class Desc:	ORGANIC LABORATORY CHEMICALS				
Waste Class:	252				
Waste Class Desc:	WASTE OILS & LUBRICANTS				
Waste Class:	148				
Waste Class Desc:	INORGANIC LABORATORY CHEMICALS				
Waste Class:	331				
Waste Class Desc:	WASTE COMPRESSED GASES				
Waste Class:	145				
Waste Class Desc:	PAINT/PIGMENT/COATING RESIDUES				
<u>69</u>	10 of 18	W/180.1	63.9 / 1.01	Ottawa-Carleton District School Board 100 Breezehille Ave. Ottawa ON	GEN
Generator No:	ON7473867			PO Box No:	
Status:				Country:	
Approval Years:	2011			Choice of Contact:	
Contam. Facility:				Co Admin:	
MHSW Facility:				Phone No Admin:	
SIC Code:	611110				
SIC Description:	Elementary and Secondary Schools				
<u>Detail(s)</u>					

Map Key	Number of Records	Direction/ Distance (m)	Elev/Diff (m)	Site	DB
Waste Class:		145			
Waste Class Desc:		PAINT/PIGMENT/COATING RESIDUES			
Waste Class:		331			
Waste Class Desc:		WASTE COMPRESSED GASES			
Waste Class:		252			
Waste Class Desc:		WASTE OILS & LUBRICANTS			
Waste Class:		148			
Waste Class Desc:		INORGANIC LABORATORY CHEMICALS			
Waste Class:		263			
Waste Class Desc:		ORGANIC LABORATORY CHEMICALS			

<u>69</u>	11 of 18	<i>W/180.1</i>	<i>63.9 / 1.01</i>	<i>Ottawa-Carleton District School Board 100 Breezehille Ave. Ottawa ON K1Y 2H5</i>	<i>GEN</i>
Generator No:	ON7473867			PO Box No:	
Status:				Country:	
Approval Years:	2012			Choice of Contact:	
Contam. Facility:				Co Admin:	
MHSW Facility:				Phone No Admin:	
SIC Code:	611110				
SIC Description:	Elementary and Secondary Schools				
<u>Detail(s)</u>					
Waste Class:		252			
Waste Class Desc:		WASTE OILS & LUBRICANTS			
Waste Class:		148			
Waste Class Desc:		INORGANIC LABORATORY CHEMICALS			
Waste Class:		331			
Waste Class Desc:		WASTE COMPRESSED GASES			
Waste Class:		145			
Waste Class Desc:		PAINT/PIGMENT/COATING RESIDUES			
Waste Class:		263			
Waste Class Desc:		ORGANIC LABORATORY CHEMICALS			

<u>69</u>	12 of 18	<i>W/180.1</i>	<i>63.9 / 1.01</i>	<i>Ottawa-Carleton District School Board 100 Breezehille Ave. Ottawa ON</i>	<i>GEN</i>
Generator No:	ON7473867			PO Box No:	
Status:				Country:	
Approval Years:	2013			Choice of Contact:	
Contam. Facility:				Co Admin:	
MHSW Facility:				Phone No Admin:	
SIC Code:	611110				
SIC Description:	ELEMENTARY AND SECONDARY SCHOOLS				
<u>Detail(s)</u>					
Waste Class:		148			
Waste Class Desc:		INORGANIC LABORATORY CHEMICALS			
Waste Class:		263			
Waste Class Desc:		ORGANIC LABORATORY CHEMICALS			

Map Key	Number of Records	Direction/ Distance (m)	Elev/Diff (m)	Site	DB
Waste Class:		145			
Waste Class Desc:		PAINT/PIGMENT/COATING RESIDUES			
Waste Class:		252			
Waste Class Desc:		WASTE OILS & LUBRICANTS			
Waste Class:		331			
Waste Class Desc:		WASTE COMPRESSED GASES			

69	13 of 18	W/180.1	63.9 / 1.01	Ottawa-Carleton District School Board 100 Breezehille Ave. Ottawa ON K1Y 2H5	GEN
Generator No:	ON7473867			PO Box No:	
Status:				Country:	Canada
Approval Years:	2016			Choice of Contact:	CO_OFFICIAL
Contam. Facility:	No			Co Admin:	Greg Benson
MHSW Facility:	No			Phone No Admin:	613-596-8211 Ext.8549
SIC Code:	611110				
SIC Description:	ELEMENTARY AND SECONDARY SCHOOLS				

Detail(s)

Waste Class: 122
Waste Class Desc: ALKALINE WASTES - OTHER METALS

Waste Class: 331
Waste Class Desc: WASTE COMPRESSED GASES

Waste Class: 148
Waste Class Desc: INORGANIC LABORATORY CHEMICALS

Waste Class: 112
Waste Class Desc: ACID WASTE - HEAVY METALS

Waste Class: 252
Waste Class Desc: WASTE OILS & LUBRICANTS

Waste Class: 213
Waste Class Desc: PETROLEUM DISTILLATES

Waste Class: 263
Waste Class Desc: ORGANIC LABORATORY CHEMICALS

Waste Class: 145
Waste Class Desc: PAINT/PIGMENT/COATING RESIDUES

69	14 of 18	W/180.1	63.9 / 1.01	Ottawa-Carleton District School Board 100 Breezehille Ave. Ottawa ON K1Y 2H5	GEN
Generator No:	ON7473867			PO Box No:	
Status:				Country:	Canada
Approval Years:	2015			Choice of Contact:	CO_OFFICIAL
Contam. Facility:	No			Co Admin:	Greg Benson
MHSW Facility:	No			Phone No Admin:	613-596-8211 Ext.8549
SIC Code:	611110				
SIC Description:	ELEMENTARY AND SECONDARY SCHOOLS				

Detail(s)

Waste Class: 145

Map Key	Number of Records	Direction/ Distance (m)	Elev/Diff (m)	Site	DB
Waste Class Desc:		PAINT/PIGMENT/COATING RESIDUES			
Waste Class:		331			
Waste Class Desc:		WASTE COMPRESSED GASES			
Waste Class:		112			
Waste Class Desc:		ACID WASTE - HEAVY METALS			
Waste Class:		213			
Waste Class Desc:		PETROLEUM DISTILLATES			
Waste Class:		252			
Waste Class Desc:		WASTE OILS & LUBRICANTS			
Waste Class:		122			
Waste Class Desc:		ALKALINE WASTES - OTHER METALS			
Waste Class:		263			
Waste Class Desc:		ORGANIC LABORATORY CHEMICALS			
Waste Class:		148			
Waste Class Desc:		INORGANIC LABORATORY CHEMICALS			

69	15 of 18	W/180.1	63.9 / 1.01	Ottawa-Carleton District School Board 100 Breezehille Ave. Ottawa ON K1Y 2H5	GEN
--------------------	----------	---------	-------------	--	-----

Generator No:	ON7473867	PO Box No:	
Status:		Country:	Canada
Approval Years:	2014	Choice of Contact:	CO_OFFICIAL
Contam. Facility:	No	Co Admin:	Greg Benson
MHSW Facility:	No	Phone No Admin:	613-596-8211 Ext.8549
SIC Code:	611110		
SIC Description:	ELEMENTARY AND SECONDARY SCHOOLS		

Detail(s)

Waste Class:	263
Waste Class Desc:	ORGANIC LABORATORY CHEMICALS
Waste Class:	331
Waste Class Desc:	WASTE COMPRESSED GASES
Waste Class:	148
Waste Class Desc:	INORGANIC LABORATORY CHEMICALS
Waste Class:	213
Waste Class Desc:	PETROLEUM DISTILLATES
Waste Class:	145
Waste Class Desc:	PAINT/PIGMENT/COATING RESIDUES
Waste Class:	252
Waste Class Desc:	WASTE OILS & LUBRICANTS
Waste Class:	122
Waste Class Desc:	ALKALINE WASTES - OTHER METALS

69	16 of 18	W/180.1	63.9 / 1.01	Ottawa-Carleton District School Board Health & Safety 100 Breezehille Ave. Ottawa ON K1Y 2H5	GEN
--------------------	----------	---------	-------------	--	-----

Map Key	Number of Records	Direction/ Distance (m)	Elev/Diff (m)	Site	DB
Generator No: Status: Approval Years: Contam. Facility: MHSW Facility: SIC Code: SIC Description:	ON7473867 Registered As of Dec 2018			PO Box No: Country: Choice of Contact: Co Admin: Phone No Admin:	Canada
<u>Detail(s)</u>					
Waste Class: Waste Class Desc:	112 C Acid solutions - containing heavy metals				
Waste Class: Waste Class Desc:	122 C Alkaline slutions - containing other metals and non-metals (not cyanide)				
Waste Class: Waste Class Desc:	145 I Wastes from the use of pigments, coatings and paints				
Waste Class: Waste Class Desc:	145 T Wastes from the use of pigments, coatings and paints				
Waste Class: Waste Class Desc:	148 C Misc. wastes and inorganic chemicals				
Waste Class: Waste Class Desc:	148 I Misc. wastes and inorganic chemicals				
Waste Class: Waste Class Desc:	213 I Petroleum distillates				
Waste Class: Waste Class Desc:	252 L Waste crankcase oils and lubricants				
Waste Class: Waste Class Desc:	263 B Misc. waste organic chemicals				
Waste Class: Waste Class Desc:	263 I Misc. waste organic chemicals				
Waste Class: Waste Class Desc:	331 I Waste compressed gases including cylinders				

[69](#) 17 of 18 *W/180.1* 63.9 / 1.01 **Ottawa-Carleton District School Board Health & Safety**
100 Breezehille Ave.
Ottawa ON K1Y 2H5 **GEN**

Generator No: ON7473867
Status: Registered
Approval Years: As of Jul 2020
Contam. Facility:
MHSW Facility:
SIC Code:
SIC Description:

PO Box No:
Country: Canada
Choice of Contact:
Co Admin:
Phone No Admin:

Detail(s)

Waste Class: 148 I
Waste Class Desc: Misc. wastes and inorganic chemicals

Waste Class: 148 C
Waste Class Desc: Misc. wastes and inorganic chemicals

Map Key	Number of Records	Direction/ Distance (m)	Elev/Diff (m)	Site	DB
Waste Class:		213 I			
Waste Class Desc:		Petroleum distillates			
Waste Class:		112 C			
Waste Class Desc:		Acid solutions - containing heavy metals			
Waste Class:		252 L			
Waste Class Desc:		Waste crankcase oils and lubricants			
Waste Class:		263 B			
Waste Class Desc:		Misc. waste organic chemicals			
Waste Class:		145 T			
Waste Class Desc:		Wastes from the use of pigments, coatings and paints			
Waste Class:		263 I			
Waste Class Desc:		Misc. waste organic chemicals			
Waste Class:		122 C			
Waste Class Desc:		Alkaline slutions - containing other metals and non-metals (not cyanide)			
Waste Class:		145 I			
Waste Class Desc:		Wastes from the use of pigments, coatings and paints			
Waste Class:		331 I			
Waste Class Desc:		Waste compressed gases including cylinders			

[69](#) 18 of 18 W/180.1 63.9 / 1.01 **Ottawa-Carleton District School Board Health & Safety** **GEN**
100 Breezehille Ave.
Ottawa ON K1Y 2H5

Generator No:	ON7473867	PO Box No:	
Status:	Registered	Country:	Canada
Approval Years:	As of Apr 2021	Choice of Contact:	
Contam. Facility:		Co Admin:	
MHSW Facility:		Phone No Admin:	
SIC Code:			
SIC Description:			

Detail(s)

Waste Class:	213 I
Waste Class Desc:	Petroleum distillates
Waste Class:	145 T
Waste Class Desc:	Wastes from the use of pigments, coatings and paints
Waste Class:	122 C
Waste Class Desc:	Alkaline slutions - containing other metals and non-metals (not cyanide)
Waste Class:	145 I
Waste Class Desc:	Wastes from the use of pigments, coatings and paints
Waste Class:	252 L
Waste Class Desc:	Waste crankcase oils and lubricants
Waste Class:	331 I
Waste Class Desc:	Waste compressed gases including cylinders
Waste Class:	148 C
Waste Class Desc:	Misc. wastes and inorganic chemicals

Map Key	Number of Records	Direction/ Distance (m)	Elev/Diff (m)	Site	DB
Waste Class:		112 C			
Waste Class Desc:		Acid solutions - containing heavy metals			
Waste Class:		263 B			
Waste Class Desc:		Misc. waste organic chemicals			
Waste Class:		148 I			
Waste Class Desc:		Misc. wastes and inorganic chemicals			
Waste Class:		263 I			
Waste Class Desc:		Misc. waste organic chemicals			

70	1 of 1	SE/184.3	65.9 / 2.94	175 LORETTA ST OTTAWA ON	WWIS
Well ID:	7183731			Data Entry Status:	
Construction Date:				Data Src:	
Primary Water Use:	Monitoring and Test Hole			Date Received:	7/6/2012
Sec. Water Use:	0			Selected Flag:	True
Final Well Status:	Test Hole			Abandonment Rec:	
Water Type:				Contractor:	7241
Casing Material:				Form Version:	7
Audit No:	Z152813			Owner:	
Tag:	A115792			Street Name:	175 LORETTA ST
Construction Method:				County:	OTTAWA
Elevation (m):				Municipality:	NEPEAN TOWNSHIP
Elevation Reliability:				Site Info:	
Depth to Bedrock:				Lot:	
Well Depth:				Concession:	
Overburden/Bedrock:				Concession Name:	
Pump Rate:				Easting NAD83:	
Static Water Level:				Northing NAD83:	
Flowing (Y/N):				Zone:	
Flow Rate:				UTM Reliability:	
Clear/Cloudy:					

PDF URL (Map): https://d2khazk8e83rdv.cloudfront.net/moe_mapping/downloads/2Water/Wells_pdfs/718\7183731.pdf

Additional Detail(s) (Map)

Well Completed Date: 2012/06/11
Year Completed: 2012
Depth (m): 5.18
Latitude: 45.4036168653147
Longitude: -75.7145288448051
Path: 718\7183731.pdf

Bore Hole Information

Bore Hole ID:	1003965619	Elevation:	64.534744
DP2BR:		Elevrc:	
Spatial Status:		Zone:	18
Code OB:		East83:	444081.00
Code OB Desc:		North83:	5028037.00
Open Hole:		Org CS:	UTM83
Cluster Kind:		UTMRC:	4
Date Completed:	11-Jun-2012 00:00:00	UTMRC Desc:	margin of error : 30 m - 100 m
Remarks:		Location Method:	wwr
Elevrc Desc:			
Location Source Date:			
Improvement Location Source:			
Improvement Location Method:			
Source Revision Comment:			

Map Key	Number of Records	Direction/ Distance (m)	Elev/Diff (m)	Site	DB
Supplier Comment:					
<u>Overburden and Bedrock Materials Interval</u>					
Formation ID:		1004346086			
Layer:		3			
Color:		2			
General Color:		GREY			
Mat1:		05			
Most Common Material:		CLAY			
Mat2:		28			
Mat2 Desc:		SAND			
Mat3:		85			
Mat3 Desc:		SOFT			
Formation Top Depth:		2.440000057220459			
Formation End Depth:		5.179999828338623			
Formation End Depth UOM:		m			
<u>Overburden and Bedrock Materials Interval</u>					
Formation ID:		1004346085			
Layer:		2			
Color:		2			
General Color:		GREY			
Mat1:		05			
Most Common Material:		CLAY			
Mat2:		28			
Mat2 Desc:		SAND			
Mat3:		85			
Mat3 Desc:		SOFT			
Formation Top Depth:		1.2200000286102295			
Formation End Depth:		2.440000057220459			
Formation End Depth UOM:		m			
<u>Overburden and Bedrock Materials Interval</u>					
Formation ID:		1004346084			
Layer:		1			
Color:		6			
General Color:		BROWN			
Mat1:		28			
Most Common Material:		SAND			
Mat2:		11			
Mat2 Desc:		GRAVEL			
Mat3:		79			
Mat3 Desc:		PACKED			
Formation Top Depth:		0.0			
Formation End Depth:		1.2200000286102295			
Formation End Depth UOM:		m			
<u>Annular Space/Abandonment Sealing Record</u>					
Plug ID:		1004346096			
Layer:		3			
Plug From:		1.83000004291534			
Plug To:		5.17999982833862			
Plug Depth UOM:		m			

Map Key	Number of Records	Direction/ Distance (m)	Elev/Diff (m)	Site	DB
<u>Annular Space/Abandonment Sealing Record</u>					
Plug ID:		1004346094			
Layer:		1			
Plug From:		0			
Plug To:		0.310000002384186			
Plug Depth UOM:		m			
<u>Annular Space/Abandonment Sealing Record</u>					
Plug ID:		1004346095			
Layer:		2			
Plug From:		0.310000002384186			
Plug To:		1.83000004291534			
Plug Depth UOM:		m			
<u>Method of Construction & Well Use</u>					
Method Construction ID:		1004346093			
Method Construction Code:		B			
Method Construction:		Other Method			
Other Method Construction:		DIRECT PUSH			
<u>Pipe Information</u>					
Pipe ID:		1004346083			
Casing No:		0			
Comment:					
Alt Name:					
<u>Construction Record - Casing</u>					
Casing ID:		1004346089			
Layer:		1			
Material:		5			
Open Hole or Material:		PLASTIC			
Depth From:		0			
Depth To:		2.13000011444092			
Casing Diameter:		4.03000020980835			
Casing Diameter UOM:		cm			
Casing Depth UOM:		m			
<u>Construction Record - Screen</u>					
Screen ID:		1004346090			
Layer:		1			
Slot:		10			
Screen Top Depth:		2.13000011444092			
Screen End Depth:		5.17999982833862			
Screen Material:		5			
Screen Depth UOM:		m			
Screen Diameter UOM:		cm			
Screen Diameter:		4.82000017166138			
<u>Water Details</u>					
Water ID:		1004346088			
Layer:					

Map Key	Number of Records	Direction/ Distance (m)	Elev/Diff (m)	Site	DB
Kind Code: Kind: Water Found Depth: Water Found Depth UOM: m					
Hole Diameter					
Hole ID: 1004346087 Diameter: 8.25 Depth From: 0.0 Depth To: 5.179999828338623 Hole Depth UOM: m Hole Diameter UOM: cm					
71	1 of 6	NNW/186.8	59.9 / -3.06	160 Spruce Street Ottawa ON K1R 1C6	EHS
Order No: 20191216096 Status: C Report Type: Standard Report Report Date: 19-DEC-19 Date Received: 16-DEC-19 Previous Site Name: Lot/Building Size: Additional Info Ordered:					
Nearest Intersection: Municipality: Client Prov/State: ON Search Radius (km): .25 X: -75.7169141 Y: 45.4079268					
71	2 of 6	NNW/186.8	59.9 / -3.06	160 Spruce Street Ottawa ON K1R 1C6	EHS
Order No: 20191216096 Status: C Report Type: Standard Report Report Date: 19-DEC-19 Date Received: 16-DEC-19 Previous Site Name: Lot/Building Size: Additional Info Ordered:					
Nearest Intersection: Municipality: Client Prov/State: ON Search Radius (km): .25 X: -75.7169141 Y: 45.4079268					
71	3 of 6	NNW/186.8	59.9 / -3.06	160 Spruce Street Ottawa ON K1R 1C6	EHS
Order No: 20191216096 Status: C Report Type: Standard Report Report Date: 19-DEC-19 Date Received: 16-DEC-19 Previous Site Name: Lot/Building Size: Additional Info Ordered:					
Nearest Intersection: Municipality: Client Prov/State: ON Search Radius (km): .25 X: -75.7169141 Y: 45.4079268					
71	4 of 6	NNW/186.8	59.9 / -3.06	160 Spruce Street Ottawa ON K1R 1C6	EHS
Order No: 20191216096 Status: C Report Type: Standard Report Report Date: 19-DEC-19 Date Received: 16-DEC-19 Previous Site Name:					
Nearest Intersection: Municipality: Client Prov/State: ON Search Radius (km): .25 X: -75.7169141 Y: 45.4079268					

Map Key	Number of Records	Direction/ Distance (m)	Elev/Diff (m)	Site	DB
Lot/Building Size: Additional Info Ordered:					
71	5 of 6	NNW/186.8	59.9 / -3.06	160 Spruce Street Ottawa ON K1R 1C6	EHS
Order No:	20191216096			Nearest Intersection:	
Status:	C			Municipality:	
Report Type:	Standard Report			Client Prov/State:	ON
Report Date:	19-DEC-19			Search Radius (km):	.25
Date Received:	16-DEC-19			X:	-75.7169141
Previous Site Name:				Y:	45.4079268
Lot/Building Size:					
Additional Info Ordered:					
<hr/>					
71	6 of 6	NNW/186.8	59.9 / -3.06	160 Spruce Street Ottawa ON K1R 1C6	EHS
Order No:	20191216096			Nearest Intersection:	
Status:	C			Municipality:	
Report Type:	Standard Report			Client Prov/State:	ON
Report Date:	19-DEC-19			Search Radius (km):	.25
Date Received:	16-DEC-19			X:	-75.7169141
Previous Site Name:				Y:	45.4079268
Lot/Building Size:					
Additional Info Ordered:					
<hr/>					
72	1 of 1	N/187.0	59.9 / -3.06	The District in Lebreton Flats Inc. 148-158 Spruce Street Ottawa ON K2A 0E7	ECA
Approval No:	9980-5WVVDM			MOE District:	Ottawa
Approval Date:	2004-03-16			City:	
Status:	Approved			Longitude:	-75.716606
Record Type:	ECA			Latitude:	45.408028
Link Source:	IDS			Geometry X:	
SWP Area Name:	Rideau Valley			Geometry Y:	
Approval Type:	ECA-MUNICIPAL AND PRIVATE SEWAGE WORKS				
Project Type:	MUNICIPAL AND PRIVATE SEWAGE WORKS				
Business Name:	The District in Lebreton Flats Inc.				
Address:	148-158 Spruce Street				
Full Address:					
Full PDF Link:	https://www.accessenvironment.ene.gov.on.ca/instruments/4410-5UWSNS-14.pdf				
<hr/>					
73	1 of 1	SE/189.1	65.9 / 2.94	175 Loretta St Ottawa ON	WWIS
Well ID:	7337497			Data Entry Status:	
Construction Date:				Data Src:	
Primary Water Use:	Monitoring and Test Hole			Date Received:	6/14/2019
Sec. Water Use:				Selected Flag:	True
Final Well Status:	Abandoned-Other			Abandonment Rec:	Yes
Water Type:				Contractor:	7241
Casing Material:				Form Version:	7
Audit No:	Z231274			Owner:	
Tag:	A115793			Street Name:	175 Loretta St
Construction Method:				County:	OTTAWA
Elevation (m):				Municipality:	OTTAWA CITY
Elevation Reliability:				Site Info:	

Map Key	Number of Records	Direction/ Distance (m)	Elev/Diff (m)	Site	DB
Depth to Bedrock: Well Depth: Overburden/Bedrock: Pump Rate: Static Water Level: Flowing (Y/N): Flow Rate: Clear/Cloudy:				Lot: Concession: Concession Name: Easting NAD83: Northing NAD83: Zone: UTM Reliability:	
PDF URL (Map):		https://d2khazk8e83rdv.cloudfront.net/moe_mapping/downloads/2Water/Wells_pdfs/733\7337497.pdf			
<u>Additional Detail(s) (Map)</u>					
Well Completed Date:		2019/05/15			
Year Completed:		2019			
Depth (m):		45.40365438609			
Latitude:		-75.714286536903			
Longitude:		733\7337497.pdf			
Path:					
<u>Bore Hole Information</u>					
Bore Hole ID:		1007526246		Elevation:	
DP2BR:				Elevrc:	
Spatial Status:				Zone: 18	
Code OB:				East83: 444100.00	
Code OB Desc:				North83: 5028041.00	
Open Hole:				Org CS: UTM83	
Cluster Kind:				UTMRC: 4	
Date Completed:		15-May-2019 00:00:00		UTMRC Desc: margin of error : 30 m - 100 m	
Remarks:				Location Method: wwr	
Elevrc Desc:					
Location Source Date:					
Improvement Location Source:					
Improvement Location Method:					
Source Revision Comment:					
Supplier Comment:					
<u>Annular Space/Abandonment Sealing Record</u>					
Plug ID:		1008015989			
Layer:		3			
Plug From:		1			
Plug To:		16			
Plug Depth UOM:		ft			
<u>Annular Space/Abandonment Sealing Record</u>					
Plug ID:		1008015987			
Layer:		1			
Plug From:		0			
Plug To:		0.5			
Plug Depth UOM:		ft			
<u>Annular Space/Abandonment Sealing Record</u>					
Plug ID:		1008015988			
Layer:		2			
Plug From:		0.5			

Map Key	Number of Records	Direction/ Distance (m)	Elev/Diff (m)	Site	DB
Plug To:	1				
Plug Depth UOM:	ft				
<u>Method of Construction & Well Use</u>					
Method Construction ID:	1008017327				
Method Construction Code:	B				
Method Construction:	Other Method				
Other Method Construction:	hand pull				
<u>Pipe Information</u>					
Pipe ID:	1008013963				
Casing No:	0				
Comment:					
Alt Name:					
<u>Construction Record - Screen</u>					
Screen ID:	1008018060				
Layer:	1				
Slot:	10				
Screen Top Depth:	6				
Screen End Depth:	16				
Screen Material:	5				
Screen Depth UOM:	ft				
Screen Diameter UOM:	inch				
Screen Diameter:	1.9099999666214				
<u>Results of Well Yield Testing</u>					
Pump Test ID:	1008018633				
Pump Set At:					
Static Level:					
Final Level After Pumping:					
Recommended Pump Depth:					
Pumping Rate:					
Flowing Rate:					
Recommended Pump Rate:					
Levels UOM:	ft				
Rate UOM:	GPM				
Water State After Test Code:					
Water State After Test:					
Pumping Test Method:	0				
Pumping Duration HR:					
Pumping Duration MIN:					
Flowing:					
<u>Water Details</u>					
Water ID:	1008018393				
Layer:	1				
Kind Code:					
Kind:					
Water Found Depth:					
Water Found Depth UOM:	ft				
74	1 of 1	NNW/193.1	59.9 / -3.06	ON	WWIS

Map Key	Number of Records	Direction/ Distance (m)	Elev/Diff (m)	Site	DB
Well ID:	7231311			Data Entry Status:	Yes
Construction Date:				Data Src:	
Primary Water Use:				Date Received:	12/14/2011
Sec. Water Use:				Selected Flag:	True
Final Well Status:				Abandonment Rec:	
Water Type:				Contractor:	6964
Casing Material:				Form Version:	5
Audit No:	C07437			Owner:	
Tag:	A108227			Street Name:	
Construction Method:				County:	OTTAWA
Elevation (m):				Municipality:	NEPEAN TOWNSHIP
Elevation Reliability:				Site Info:	
Depth to Bedrock:				Lot:	
Well Depth:				Concession:	
Overburden/Bedrock:				Concession Name:	
Pump Rate:				Easting NAD83:	
Static Water Level:				Northing NAD83:	
Flowing (Y/N):				Zone:	
Flow Rate:				UTM Reliability:	
Clear/Cloudy:					

PDF URL (Map):

Additional Detail(s) (Map)

Well Completed Date: 2011/10/14
Year Completed: 2011
Depth (m):
Latitude: 45.4079578526578
Longitude: -75.7170243486074
Path:

Bore Hole Information

Bore Hole ID:	1005282464	Elevation:	57.485713
DP2BR:		Elevrc:	
Spatial Status:		Zone:	18
Code OB:		East83:	443890.00
Code OB Desc:		North83:	5028521.00
Open Hole:		Org CS:	UTM83
Cluster Kind:		UTMRC:	4
Date Completed:	14-Oct-2011 00:00:00	UTMRC Desc:	margin of error : 30 m - 100 m
Remarks:		Location Method:	wwr
Elevrc Desc:			
Location Source Date:			
Improvement Location Source:			
Improvement Location Method:			
Source Revision Comment:			
Supplier Comment:			

[75](#) 1 of 1 SE/193.5 65.9 / 2.94 175 LORETTA ST ON WWIS

Well ID:	7337498	Data Entry Status:	
Construction Date:		Data Src:	
Primary Water Use:	Monitoring and Test Hole	Date Received:	6/14/2019
Sec. Water Use:		Selected Flag:	True
Final Well Status:	Abandoned-Other	Abandonment Rec:	Yes
Water Type:		Contractor:	7241
Casing Material:		Form Version:	7
Audit No:	Z231273	Owner:	
Tag:		Street Name:	175 LORETTA ST
Construction Method:		County:	OTTAWA

Map Key	Number of Records	Direction/ Distance (m)	Elev/Diff (m)	Site	DB
Elevation (m): Elevation Reliability: Depth to Bedrock: Well Depth: Overburden/Bedrock: Pump Rate: Static Water Level: Flowing (Y/N): Flow Rate: Clear/Cloudy:				Municipality: OTTAWA CITY Site Info: Lot: Concession: Concession Name: Easting NAD83: Northing NAD83: Zone: UTM Reliability:	
PDF URL (Map):		https://d2khazk8e83rdv.cloudfront.net/moe_mapping/downloads/2Water/Wells_pdfs/733\7337498.pdf			
<u>Additional Detail(s) (Map)</u>					
Well Completed Date:		2019/05/15			
Year Completed:		2019			
Depth (m):					
Latitude:		45.4036185435439			
Longitude:		-75.7142605293339			
Path:		733\7337498.pdf			
<u>Bore Hole Information</u>					
Bore Hole ID:		1007526249		Elevation:	
DP2BR:				Elevrc:	
Spatial Status:				Zone: 18	
Code OB:				East83: 444102.00	
Code OB Desc:				North83: 5028037.00	
Open Hole:				Org CS: UTM83	
Cluster Kind:				UTMRC: 4	
Date Completed:		15-May-2019 00:00:00		UTMRC Desc: margin of error : 30 m - 100 m	
Remarks:				Location Method: wwr	
Elevrc Desc:					
Location Source Date:					
Improvement Location Source:					
Improvement Location Method:					
Source Revision Comment:					
Supplier Comment:					
<u>Method of Construction & Well Use</u>					
Method Construction ID:		1008000344			
Method Construction Code:		B			
Method Construction:		Other Method			
Other Method Construction:		HAND			

76	1 of 11	ESE/195.3	66.0 / 3.03	PRESTON HARDWARE (1980) LIMITED 234-248 PRESTON STREET OTTAWA ON K1R 7R4	PES
Detail Licence No:		23-01-10903-0		Operator Box:	
Licence No:		10903		Operator Class:	
Status:				Operator No:	
Approval Date:				Operator Type:	
Report Source:				Oper Area Code:	
Licence Type:		Limited Vendor		Oper Phone No:	
Licence Type Code:		23		Operator Ext:	
Licence Class:		01		Operator Lot:	
Licence Control:		0		Oper Concession:	
Latitude:				Operator Region: 4	

Map Key	Number of Records	Direction/ Distance (m)	Elev/Diff (m)	Site	DB
Longitude:				Operator District:	2
Lot:				Operator County:	15
Concession:				Op Municipality:	
Region:	4			Post Office Box:	
District:	2			MOE District:	
County:	15			SWP Area Name:	
Trade Name:					
PDF Link:					

76	2 of 11	ESE/195.3	66.0 / 3.03	PRESTON HARDWARE 1980 LIMITED 248 PRESTON ST OTTAWA ON K1R 7R4	PES
Detail Licence No:	23-01-12318-0			Operator Box:	
Licence No:	12318			Operator Class:	
Status:				Operator No:	
Approval Date:				Operator Type:	
Report Source:				Oper Area Code:	
Licence Type:	Limited Vendor			Oper Phone No:	
Licence Type Code:	23			Operator Ext:	
Licence Class:	01			Operator Lot:	
Licence Control:	0			Oper Concession:	
Latitude:				Operator Region:	4
Longitude:				Operator District:	
Lot:				Operator County:	15
Concession:				Op Municipality:	
Region:				Post Office Box:	
District:				MOE District:	
County:				SWP Area Name:	
Trade Name:					
PDF Link:					

76	3 of 11	ESE/195.3	66.0 / 3.03	PRESTON HARDWARE (1980) LIMITED 234-248 PRESTON ST OTTAWA ON K1R 7R4	PES
Detail Licence No:				Operator Box:	
Licence No:				Operator Class:	
Status:				Operator No:	
Approval Date:				Operator Type:	
Report Source:				Oper Area Code:	
Licence Type:	Limited Vendor			Oper Phone No:	
Licence Type Code:	23			Operator Ext:	
Licence Class:				Operator Lot:	
Licence Control:				Oper Concession:	
Latitude:				Operator Region:	
Longitude:				Operator District:	
Lot:				Operator County:	
Concession:				Op Municipality:	
Region:				Post Office Box:	
District:				MOE District:	
County:				SWP Area Name:	
Trade Name:					
PDF Link:					

76	4 of 11	ESE/195.3	66.0 / 3.03	PRESTON HARDWARE (1980) LIMITED 234-248 PRESTON ST OTTAWA ON K1R 7R4	PES
Detail Licence No:				Operator Box:	

Map Key	Number of Records	Direction/ Distance (m)	Elev/Diff (m)	Site	DB
Licence No: Status: Approval Date: Report Source: Licence Type: Vendor Licence Type Code: Licence Class: Licence Control: Latitude: Longitude: Lot: Concession: Region: District: County: Trade Name: PDF Link:				Operator Class: Operator No: Operator Type: Oper Area Code: Oper Phone No: Operator Ext: Operator Lot: Oper Concession: Operator Region: Operator District: Operator County: Op Municipality: Post Office Box: MOE District: SWP Area Name:	
76	5 of 11	ESE/195.3	66.0 / 3.03	PRESTON HARDWARE 1980 LIMITED 248 PRESTON ST OTTAWA ON K1R 7R4	PES
Detail Licence No: Licence No: Status: Approval Date: Report Source: Licence Type: Vendor Licence Type Code: Licence Class: Licence Control: Latitude: Longitude: Lot: Concession: Region: District: County: Trade Name: PDF Link:				Operator Box: Operator Class: Operator No: Operator Type: Oper Area Code: Oper Phone No: Operator Ext: Operator Lot: Oper Concession: Operator Region: Operator District: Operator County: Op Municipality: Post Office Box: MOE District: SWP Area Name:	
76	6 of 11	ESE/195.3	66.0 / 3.03	Preston Hardware (1980) Limited 234-248 Preston Street Ottawa ON K1R 7R4	CA
Certificate #: Application Year: Issue Date: Approval Type: Status: Application Type: Client Name: Client Address: Client City: Client Postal Code: Project Description: Contaminants: Emission Control:		3131-63XLJC			

Map Key	Number of Records	Direction/ Distance (m)	Elev/Diff (m)	Site	DB
76	7 of 11	ESE/195.3	66.0 / 3.03	PRESTON HARDWARE 1980 LIMITED 248 PRESTON ST OTTAWA ON K1R7R4	PES
Detail Licence No: Licence No: 12318 Status: Approval Date: Report Source: Legacy Licenses (Excluding TS) Licence Type: Limited Vendor Licence Type Code: 23 Licence Class: 01 Licence Control: 0 Latitude: Longitude: Lot: Concession: Region: District: County: Trade Name: PDF Link:		Operator Box: Operator Class: Operator No: Operator Type: Oper Area Code: 613 Oper Phone No: 2307166 Operator Ext: Operator Lot: Oper Concession: Operator Region: 4 Operator District: Operator County: 15 Op Municipality: Post Office Box: MOE District: SWP Area Name:			
76	8 of 11	ESE/195.3	66.0 / 3.03	Preston Hardware (1980) Limited 234-248 Preston Street Ottawa ON K1R 7R4	ECA
Approval No: 3131-63XLJC Approval Date: 2004-08-19 Status: Approved Record Type: ECA Link Source: IDS SWP Area Name: Rideau Valley Approval Type: ECA-MUNICIPAL AND PRIVATE SEWAGE WORKS Project Type: MUNICIPAL AND PRIVATE SEWAGE WORKS Business Name: Preston Hardware (1980) Limited Address: 234-248 Preston Street Full Address: Full PDF Link: https://www.accessenvironment.ene.gov.on.ca/instruments/8327-62PS45-14.pdf		MOE District: Ottawa City: Longitude: -75.71224 Latitude: 45.40498 Geometry X: Geometry Y:			
76	9 of 11	ESE/195.3	66.0 / 3.03	248 Preston Street Ottawa ON	SPL
Ref No: 2660-ASCFNV Site No: NA Incident Dt: 2017/10/20 Year: Incident Cause: Incident Event: Unknown / N/A Contaminant Code: 27 Contaminant Name: PAINT (WATER-BASED) Contaminant Limit 1: Contam Limit Freq 1: Contaminant UN No 1: 1263 Environment Impact: Nature of Impact: Receiving Medium: Receiving Env: Land MOE Response: No Dt MOE Arvl on Scn: MOE Reported Dt: 2017/10/21 Dt Document Closed:		Discharger Report: Material Group: Health/Env Conseq: 2 - Minor Environment Client Type: Sector Type: Unknown / N/A Agency Involved: Nearest Watercourse: Site Address: 248 Preston Street Site District Office: Ottawa Site Postal Code: Site Region: Eastern Site Municipality: Ottawa Site Lot: Site Conc: Northing: 5028165 Easting: 444270 Site Geo Ref Accu: Site Map Datum: SAC Action Class: Watercourse Spills			

Map Key	Number of Records	Direction/ Distance (m)	Elev/Diff (m)	Site	DB
Incident Reason: Unknown / N/A Site Name: CB<UNOFFICIAL> Site County/District: Site Geo Ref Meth: Incident Summary: Drain All: Paint to two catch basins; cleaned Contaminant Qty: 0 other - see incident description					
76	10 of 11	ESE/195.3	66.0 / 3.03	PRESTON HARDWARE (1980) LIMITED 234-248 PRESTON ST OTTAWA ON K1R7R4	PES
Detail Licence No: 23-01-10903-0 Licence No: 10903 Status: Approval Date: Report Source: Legacy Licenses (Excluding TS) Licence Type: Limited Vendor Licence Type Code: 23 Licence Class: 01 Licence Control: 0 Latitude: Longitude: Lot: Concession: Region: 4 District: 2 County: 15 Trade Name: PDF Link:					
Operator Box: Operator Class: Operator No: Operator Type: Oper Area Code: 613 Oper Phone No: 2307166 Operator Ext: Operator Lot: Oper Concession: Operator Region: 4 Operator District: 2 Operator County: 15 Op Municipality: Post Office Box: MOE District: SWP Area Name:					
76	11 of 11	ESE/195.3	66.0 / 3.03	PRESTON HARDWARE (1980) LIMITED 234-248 PRESTON ST OTTAWA ON K1R7R4	PES
Detail Licence No: Licence No: 10903 Status: Approval Date: Report Source: Legacy Licenses (Excluding TS) Licence Type: Retail Vendor Class 03 Licence Type Code: 21 Licence Class: 03 Licence Control: Latitude: Longitude: Lot: Concession: Region: District: County: Trade Name: PDF Link:					
Operator Box: Operator Class: Operator No: Operator Type: Oper Area Code: 613 Oper Phone No: 2307166 Operator Ext: Operator Lot: Oper Concession: Operator Region: Operator District: Operator County: Op Municipality: Post Office Box: MOE District: SWP Area Name:					
77	1 of 6	N/200.8	61.9 / -1.06	PARSON REFRIGERATION (1988) LTD. 955 SOMERSET STREET WEST OTTAWA ON K1R 6R8	GEN
Generator No: ON2204200 Status: Approval Years: 97,98,99,00,01 PO Box No: Country: Choice of Contact:					

Map Key	Number of Records	Direction/ Distance (m)	Elev/Diff (m)	Site	DB
Contam. Facility: MHSW Facility: SIC Code: SIC Description:	4253	COMMER. REFRIG. WORK		Co Admin: Phone No Admin:	
<u>Detail(s)</u>					
Waste Class: Waste Class Desc:	252	WASTE OILS & LUBRICANTS			
<u>77</u>	2 of 6	N/200.8	61.9 / -1.06	PARSON REFRIGERATION (1985) LTD. 955 SOMERSET STREET WEST OTTAWA ON K1R 6R8	GEN
Generator No: Status: Approval Years: Contam. Facility: MHSW Facility: SIC Code: SIC Description:	ON2204200 02,03,04,05,06,07,08			PO Box No: Country: Choice of Contact: Co Admin: Phone No Admin:	
<u>Detail(s)</u>					
Waste Class: Waste Class Desc:	252	WASTE OILS & LUBRICANTS			
<u>77</u>	3 of 6	N/200.8	61.9 / -1.06	Centretown Professional Corporation 955 Somerset st Ottawa ON	GEN
Generator No: Status: Approval Years: Contam. Facility: MHSW Facility: SIC Code: SIC Description:	ON2653748 2009 541940 Veterinary Services			PO Box No: Country: Choice of Contact: Co Admin: Phone No Admin:	
<u>Detail(s)</u>					
Waste Class: Waste Class Desc:	261	PHARMACEUTICALS			
Waste Class: Waste Class Desc:	312	PATHOLOGICAL WASTES			
<u>77</u>	4 of 6	N/200.8	61.9 / -1.06	Centretown Professional Corporation 955 Somerset st Ottawa ON	GEN
Generator No: Status: Approval Years: Contam. Facility: MHSW Facility: SIC Code: SIC Description:	ON2653748 2010 541940 Veterinary Services			PO Box No: Country: Choice of Contact: Co Admin: Phone No Admin:	
<u>Detail(s)</u>					

Map Key	Number of Records	Direction/ Distance (m)	Elev/Diff (m)	Site	DB
Waste Class:		261			
Waste Class Desc:		PHARMACEUTICALS			
Waste Class:		312			
Waste Class Desc:		PATHOLOGICAL WASTES			
<u>77</u>	5 of 6	N/200.8	61.9 / -1.06	Centretown Professional Corporation 955 Somerset st Ottawa ON	GEN
Generator No:	ON2653748			PO Box No:	
Status:				Country:	
Approval Years:	2011			Choice of Contact:	
Contam. Facility:				Co Admin:	
MHSW Facility:				Phone No Admin:	
SIC Code:	541940				
SIC Description:	Veterinary Services				
<u>Detail(s)</u>					
Waste Class:		261			
Waste Class Desc:		PHARMACEUTICALS			
Waste Class:		312			
Waste Class Desc:		PATHOLOGICAL WASTES			
<u>77</u>	6 of 6	N/200.8	61.9 / -1.06	Centretown Professional Corporation 955 Somerset st Ottawa ON	GEN
Generator No:	ON2653748			PO Box No:	
Status:				Country:	
Approval Years:	2012			Choice of Contact:	
Contam. Facility:				Co Admin:	
MHSW Facility:				Phone No Admin:	
SIC Code:	541940				
SIC Description:	Veterinary Services				
<u>Detail(s)</u>					
Waste Class:		261			
Waste Class Desc:		PHARMACEUTICALS			
Waste Class:		312			
Waste Class Desc:		PATHOLOGICAL WASTES			
<u>78</u>	1 of 7	N/200.8	61.9 / -1.06	Centretown Professional Corporation 955 Somerset st Ottawa ON	GEN
Generator No:	ON2653748			PO Box No:	
Status:				Country:	
Approval Years:	2013			Choice of Contact:	
Contam. Facility:				Co Admin:	
MHSW Facility:				Phone No Admin:	
SIC Code:	541940				
SIC Description:	VETERINARY SERVICES				
<u>Detail(s)</u>					

Map Key	Number of Records	Direction/ Distance (m)	Elev/Diff (m)	Site	DB
Waste Class:		261			
Waste Class Desc:		PHARMACEUTICALS			
Waste Class:		312			
Waste Class Desc:		PATHOLOGICAL WASTES			
78	2 of 7	N/200.8	61.9 / -1.06	Centretown Professional Corporation 955 Somerset st Ottawa ON K1R 6R8	GEN
Generator No:	ON2653748			PO Box No:	
Status:				Country:	Canada
Approval Years:	2016			Choice of Contact:	CO_ADMIN
Contam. Facility:	No			Co Admin:	Matthew Stormes
MHSW Facility:	No			Phone No Admin:	613-567-0500 Ext.
SIC Code:	541940				
SIC Description:	VETERINARY SERVICES				
<u>Detail(s)</u>					
Waste Class:		261			
Waste Class Desc:		PHARMACEUTICALS			
Waste Class:		312			
Waste Class Desc:		PATHOLOGICAL WASTES			
78	3 of 7	N/200.8	61.9 / -1.06	Centretown Professional Corporation 955 Somerset st Ottawa ON K1R 6R8	GEN
Generator No:	ON2653748			PO Box No:	
Status:				Country:	Canada
Approval Years:	2015			Choice of Contact:	CO_ADMIN
Contam. Facility:	No			Co Admin:	Matthew Stormes
MHSW Facility:	No			Phone No Admin:	613-567-0500 Ext.
SIC Code:	541940				
SIC Description:	VETERINARY SERVICES				
<u>Detail(s)</u>					
Waste Class:		261			
Waste Class Desc:		PHARMACEUTICALS			
Waste Class:		312			
Waste Class Desc:		PATHOLOGICAL WASTES			
78	4 of 7	N/200.8	61.9 / -1.06	Centretown Professional Corporation 955 Somerset st Ottawa ON K1R 6R8	GEN
Generator No:	ON2653748			PO Box No:	
Status:				Country:	Canada
Approval Years:	2014			Choice of Contact:	CO_ADMIN
Contam. Facility:	No			Co Admin:	Matthew Stormes
MHSW Facility:	No			Phone No Admin:	613-567-0500 Ext.
SIC Code:	541940				
SIC Description:	VETERINARY SERVICES				
<u>Detail(s)</u>					
Waste Class:		261			

Map Key	Number of Records	Direction/ Distance (m)	Elev/Diff (m)	Site	DB
Waste Class Desc:		PHARMACEUTICALS			
Waste Class:		312			
Waste Class Desc:		PATHOLOGICAL WASTES			

78	5 of 7	N/200.8	61.9 / -1.06	Centretown Professional Corporation 955 Somerset st Ottawa ON K1R 6R8	GEN
Generator No:		ON2653748		PO Box No:	
Status:		Registered		Country: Canada	
Approval Years:		As of Dec 2018		Choice of Contact:	
Contam. Facility:				Co Admin:	
MHSW Facility:				Phone No Admin:	
SIC Code:					
SIC Description:					
<u>Detail(s)</u>					
Waste Class:		261 A			
Waste Class Desc:		Pharmaceuticals			
Waste Class:		312 P			
Waste Class Desc:		Pathological wastes			

78	6 of 7	N/200.8	61.9 / -1.06	Centretown Professional Corporation 955 Somerset st Ottawa ON K1R 6R8	GEN
Generator No:		ON2653748		PO Box No:	
Status:		Registered		Country: Canada	
Approval Years:		As of Jul 2020		Choice of Contact:	
Contam. Facility:				Co Admin:	
MHSW Facility:				Phone No Admin:	
SIC Code:					
SIC Description:					
<u>Detail(s)</u>					
Waste Class:		261 A			
Waste Class Desc:		Pharmaceuticals			
Waste Class:		312 P			
Waste Class Desc:		Pathological wastes			

78	7 of 7	N/200.8	61.9 / -1.06	Centretown Professional Corporation 955 Somerset st Ottawa ON K1R 6R8	GEN
Generator No:		ON2653748		PO Box No:	
Status:		Registered		Country: Canada	
Approval Years:		As of Apr 2021		Choice of Contact:	
Contam. Facility:				Co Admin:	
MHSW Facility:				Phone No Admin:	
SIC Code:					
SIC Description:					
<u>Detail(s)</u>					
Waste Class:		261 A			
Waste Class Desc:		Pharmaceuticals			

Map Key	Number of Records	Direction/ Distance (m)	Elev/Diff (m)	Site	DB
Waste Class:		312 P			
Waste Class Desc:		Pathological wastes			
79	1 of 6	NNW/201.3	59.9 / -3.06	Equity Realty Group Inc. 250, 270, 290 City Centre Avenue Ottawa ON K1R 6K7	GEN
Generator No:	ON8497519			PO Box No:	
Status:				Country:	Canada
Approval Years:	2015			Choice of Contact:	CO_OFFICIAL
Contam. Facility:	No			Co Admin:	
MHSW Facility:	No			Phone No Admin:	
SIC Code:	531310				
SIC Description:	REAL ESTATE PROPERTY MANAGERS				
Detail(s)					
Waste Class:	146				
Waste Class Desc:	OTHER SPECIFIED INORGANICS				
Waste Class:	241				
Waste Class Desc:	HALOGENATED SOLVENTS				
79	2 of 6	NNW/201.3	59.9 / -3.06	Equity Realty Group Inc. 250, 270, 290 City Centre Avenue Ottawa ON K1R 6K7	GEN
Generator No:	ON8497519			PO Box No:	
Status:				Country:	Canada
Approval Years:	2016			Choice of Contact:	CO_OFFICIAL
Contam. Facility:	No			Co Admin:	
MHSW Facility:	No			Phone No Admin:	
SIC Code:	531310				
SIC Description:	REAL ESTATE PROPERTY MANAGERS				
Detail(s)					
Waste Class:	241				
Waste Class Desc:	HALOGENATED SOLVENTS				
Waste Class:	146				
Waste Class Desc:	OTHER SPECIFIED INORGANICS				
79	3 of 6	NNW/201.3	59.9 / -3.06	Equity Realty Group Inc. 250, 270, 290 City Centre Avenue Ottawa ON K1R 6K7	GEN
Generator No:	ON8497519			PO Box No:	
Status:				Country:	Canada
Approval Years:	2014			Choice of Contact:	CO_OFFICIAL
Contam. Facility:	No			Co Admin:	
MHSW Facility:	No			Phone No Admin:	
SIC Code:	531310				
SIC Description:	REAL ESTATE PROPERTY MANAGERS				
Detail(s)					
Waste Class:	241				
Waste Class Desc:	HALOGENATED SOLVENTS				

Map Key	Number of Records	Direction/ Distance (m)	Elev/Diff (m)	Site	DB
Waste Class:		146			
Waste Class Desc:		OTHER SPECIFIED INORGANICS			
79	4 of 6	NNW/201.3	59.9 / -3.06	Equity Realty Group Inc. 250, 270, 290 City Centre Avenue Ottawa ON K1R 6K7	GEN
Generator No:	ON8497519			PO Box No:	
Status:	Registered			Country:	Canada
Approval Years:	As of Dec 2018			Choice of Contact:	
Contam. Facility:				Co Admin:	
MHSW Facility:				Phone No Admin:	
SIC Code:					
SIC Description:					
<u>Detail(s)</u>					
Waste Class:	146 L				
Waste Class Desc:	Other specified inorganic sludges, slurries or solids				
Waste Class:	146 T				
Waste Class Desc:	Other specified inorganic sludges, slurries or solids				
Waste Class:	221 L				
Waste Class Desc:	Light fuels				
Waste Class:	241 L				
Waste Class Desc:	Halogenated solvents and residues				
79	5 of 6	NNW/201.3	59.9 / -3.06	Equity Realty Group Inc. 250, 270, 290 City Centre Avenue Ottawa ON K1R 6K7	GEN
Generator No:	ON8497519			PO Box No:	
Status:	Registered			Country:	Canada
Approval Years:	As of Jul 2020			Choice of Contact:	
Contam. Facility:				Co Admin:	
MHSW Facility:				Phone No Admin:	
SIC Code:					
SIC Description:					
<u>Detail(s)</u>					
Waste Class:	146 T				
Waste Class Desc:	Other specified inorganic sludges, slurries or solids				
Waste Class:	146 L				
Waste Class Desc:	Other specified inorganic sludges, slurries or solids				
Waste Class:	241 L				
Waste Class Desc:	Halogenated solvents and residues				
Waste Class:	221 L				
Waste Class Desc:	Light fuels				
79	6 of 6	NNW/201.3	59.9 / -3.06	Equity Realty Group Inc. 250, 270, 290 City Centre Avenue Ottawa ON K1R 6K7	GEN
Generator No:	ON8497519			PO Box No:	
Status:	Registered			Country:	Canada
Approval Years:	As of Apr 2021			Choice of Contact:	

Map Key	Number of Records	Direction/ Distance (m)	Elev/Diff (m)	Site	DB
Contam. Facility: MHSW Facility: SIC Code: SIC Description:				Co Admin: Phone No Admin:	
<u>Detail(s)</u>					
Waste Class:		146 L			
Waste Class Desc:		Other specified inorganic sludges, slurries or solids			
Waste Class:		241 L			
Waste Class Desc:		Halogenated solvents and residues			
Waste Class:		221 L			
Waste Class Desc:		Light fuels			
Waste Class:		146 T			
Waste Class Desc:		Other specified inorganic sludges, slurries or solids			
80	1 of 11	NE/203.1	64.9 / 1.99	City of Ottawa 930 Somerset St W Ottawa ON K1R 6R9	CA
Certificate #:		5421-7EMPZ6			
Application Year:		2008			
Issue Date:		5/15/2008			
Approval Type:		Municipal and Private Sewage Works			
Status:		Approved			
Application Type:					
Client Name:					
Client Address:					
Client City:					
Client Postal Code:					
Project Description:					
Contaminants:					
Emission Control:					
80	2 of 11	NE/203.1	64.9 / 1.99	Corporation City of Ottawa 930 Somerset Street West Ottawa ON	GEN
Generator No:		ON7608159			
Status:					
Approval Years:		2013			
Contam. Facility:					
MHSW Facility:					
SIC Code:		913150			
SIC Description:					
PO Box No:					
Country:					
Choice of Contact:					
Co Admin:					
Phone No Admin:					
<u>Detail(s)</u>					
Waste Class:		252			
Waste Class Desc:		WASTE OILS & LUBRICANTS			
80	3 of 11	NE/203.1	64.9 / 1.99	930 Somerset St W, Ottawa ON	PINC
Incident ID:					
Incident No:		644900			
Incident Reported Dt:					
Type:		FS-Pipeline Incident			
Pipe Material:					
Fuel Category:		Natural Gas			
Health Impact:					
Environment Impact:					

Map Key	Number of Records	Direction/ Distance (m)	Elev/Diff (m)	Site	DB
Status Code:	Pipeline Damage Reason Est			Property Damage:	Yes
Tank Status:	RC Established			Service Interrupt:	
Task No:	3447385			Enforce Policy:	Yes
Spills Action Centre:				Public Relation:	
Fuel Type:				Pipeline System:	
Fuel Occurrence Tp:				PSIG:	
Date of Occurrence:				Attribute Category:	FS-Perform P-line Inc Invest
Occurrence Start Dt:	2011/07/07			Regulator Location:	
Depth:				Method Details:	E-mail
Customer Acct Name:					
Incident Address:					
Operation Type:					
Pipeline Type:					
Regulator Type:					
Summary:		930 Somerset St W,Ottawa - 11/4" Pipeline Hit			
Reported By:		Stiles, Jeff			
Affiliation:					
Occurrence Desc:					
Damage Reason:		Excavation practices not sufficient			
Notes:					

80	4 of 11	NE/203.1	64.9 / 1.99	930 Somerset Street Ottawa ON	SPL
Ref No:	5417-9PFQYU			Discharger Report:	
Site No:	NA			Material Group:	
Incident Dt:	2014/09/30			Health/Env Conseq:	
Year:				Client Type:	
Incident Cause:	Operator/Human error			Sector Type:	Structure
Incident Event:				Agency Involved:	
Contaminant Code:	36			Nearest Watercourse:	
Contaminant Name:	CHLORINE GAS			Site Address:	930 Somerset Street
Contaminant Limit 1:				Site District Office:	
Contam Limit Freq 1:				Site Postal Code:	
Contaminant UN No 1:				Site Region:	
Environment Impact:	Confirmed			Site Municipality:	Ottawa
Nature of Impact:	Air Pollution			Site Lot:	
Receiving Medium:				Site Conc:	
Receiving Env:				Northing:	
MOE Response:	No Field Response			Easting:	
Dt MOE Arvl on Scn:				Site Geo Ref Accu:	
MOE Reported Dt:	2014/09/30			Site Map Datum:	
Dt Document Closed:	2014/10/02			SAC Action Class:	Air Spills - Gases and Vapours
Incident Reason:	Operator/Human Error			Source Type:	
Site Name:	Plant Bath Recreation Centre<UNOFFICIAL>				
Site County/District:					
Site Geo Ref Meth:					
Incident Summary:	chlorine gas being vented to atm due to chemicals mixing				
Contaminant Qty:	0 other - see incident description				

80	5 of 11	NE/203.1	64.9 / 1.99	City of Ottawa 930 Somerset St W Ottawa ON K1P 1J1	ECA
Approval No:	5421-7EMPZ6			MOE District:	Ottawa
Approval Date:	2008-05-15			City:	
Status:	Approved			Longitude:	-75.714455
Record Type:	ECA			Latitude:	45.407413
Link Source:	IDS			Geometry X:	
SWP Area Name:	Rideau Valley			Geometry Y:	
Approval Type:	ECA-MUNICIPAL AND PRIVATE SEWAGE WORKS				
Project Type:	MUNICIPAL AND PRIVATE SEWAGE WORKS				

Map Key	Number of Records	Direction/ Distance (m)	Elev/Diff (m)	Site	DB
Business Name:		City of Ottawa			
Address:		930 Somerset St W			
Full Address:					
Full PDF Link:		https://www.accessenvironment.ene.gov.on.ca/instruments/7342-7BAT3C-14.pdf			
80	6 of 11	NE/203.1	64.9 / 1.99	Corporation City of Ottawa 930 Somerset Street West Ottawa ON K1R 6R9	GEN
Generator No:	ON7608159			PO Box No:	
Status:				Country:	Canada
Approval Years:	2016			Choice of Contact:	CO_OFFICIAL
Contam. Facility:	No			Co Admin:	Randy Villeneuve
MHSW Facility:	No			Phone No Admin:	613-580-2424 Ext.12085
SIC Code:	913150				
SIC Description:	913150				
<u>Detail(s)</u>					
Waste Class:	212				
Waste Class Desc:	ALIPHATIC SOLVENTS				
Waste Class:	252				
Waste Class Desc:	WASTE OILS & LUBRICANTS				
Waste Class:	145				
Waste Class Desc:	PAINT/PIGMENT/COATING RESIDUES				
80	7 of 11	NE/203.1	64.9 / 1.99	Corporation City of Ottawa 930 Somerset Street West Ottawa ON K1R 6R9	GEN
Generator No:	ON7608159			PO Box No:	
Status:				Country:	Canada
Approval Years:	2015			Choice of Contact:	CO_OFFICIAL
Contam. Facility:	No			Co Admin:	Randy Villeneuve
MHSW Facility:	No			Phone No Admin:	613-580-2424 Ext.12085
SIC Code:	913150				
SIC Description:	913150				
<u>Detail(s)</u>					
Waste Class:	212				
Waste Class Desc:	ALIPHATIC SOLVENTS				
Waste Class:	145				
Waste Class Desc:	PAINT/PIGMENT/COATING RESIDUES				
Waste Class:	252				
Waste Class Desc:	WASTE OILS & LUBRICANTS				
80	8 of 11	NE/203.1	64.9 / 1.99	Corporation City of Ottawa 930 Somerset Street West Ottawa ON K1R 6R9	GEN
Generator No:	ON7608159			PO Box No:	
Status:				Country:	Canada
Approval Years:	2014			Choice of Contact:	CO_OFFICIAL
Contam. Facility:	No			Co Admin:	Randy Villeneuve
MHSW Facility:	No			Phone No Admin:	613-580-2424 Ext.12085
SIC Code:	913150				

Map Key	Number of Records	Direction/ Distance (m)	Elev/Diff (m)	Site	DB
SIC Description:		913150			
<u>Detail(s)</u>					
Waste Class:		252			
Waste Class Desc:		WASTE OILS & LUBRICANTS			
80	9 of 11	NE/203.1	64.9 / 1.99	Corporation City of Ottawa 930 Somerset Street West Ottawa ON K1R 6R9	GEN
Generator No:		ON7608159		PO Box No:	
Status:		Registered		Country:	Canada
Approval Years:		As of Dec 2018		Choice of Contact:	
Contam. Facility:				Co Admin:	
MHSW Facility:				Phone No Admin:	
SIC Code:					
SIC Description:					
<u>Detail(s)</u>					
Waste Class:		252 L			
Waste Class Desc:		Waste crankcase oils and lubricants			
Waste Class:		145 L			
Waste Class Desc:		Wastes from the use of pigments, coatings and paints			
Waste Class:		212 L			
Waste Class Desc:		Aliphatic solvents and residues			
80	10 of 11	NE/203.1	64.9 / 1.99	Corporation City of Ottawa 930 Somerset Street West Ottawa ON K1R 6R9	GEN
Generator No:		ON7608159		PO Box No:	
Status:		Registered		Country:	Canada
Approval Years:		As of Jul 2020		Choice of Contact:	
Contam. Facility:				Co Admin:	
MHSW Facility:				Phone No Admin:	
SIC Code:					
SIC Description:					
<u>Detail(s)</u>					
Waste Class:		252 L			
Waste Class Desc:		Waste crankcase oils and lubricants			
Waste Class:		212 L			
Waste Class Desc:		Aliphatic solvents and residues			
Waste Class:		145 L			
Waste Class Desc:		Wastes from the use of pigments, coatings and paints			
80	11 of 11	NE/203.1	64.9 / 1.99	Corporation City of Ottawa 930 Somerset Street West Ottawa ON K1R 6R9	GEN
Generator No:		ON7608159		PO Box No:	
Status:		Registered		Country:	Canada
Approval Years:		As of Apr 2021		Choice of Contact:	
Contam. Facility:				Co Admin:	

Map Key	Number of Records	Direction/ Distance (m)	Elev/Diff (m)	Site	DB
MHSW Facility:				Phone No Admin:	
SIC Code:					
SIC Description:					
<u>Detail(s)</u>					
Waste Class:		145 L			
Waste Class Desc:		Wastes from the use of pigments, coatings and paints			
Waste Class:		212 L			
Waste Class Desc:		Aliphatic solvents and residues			
Waste Class:		252 L			
Waste Class Desc:		Waste crankcase oils and lubricants			

81	1 of 1	NW/203.7	59.9 / -3.06	250 CITY CENTRE AVE. Ottawa ON	WWIS
Well ID:	7121083			Data Entry Status:	
Construction Date:				Data Src:	
Primary Water Use:	Monitoring			Date Received:	3/30/2009
Sec. Water Use:				Selected Flag:	True
Final Well Status:	Test Hole			Abandonment Rec:	
Water Type:				Contractor:	1844
Casing Material:				Form Version:	5
Audit No:	M04546			Owner:	
Tag:	A074574			Street Name:	250 CITY CENTRE AVE.
Construction Method:				County:	OTTAWA
Elevation (m):				Municipality:	OTTAWA CITY
Elevation Reliability:				Site Info:	
Depth to Bedrock:				Lot:	
Well Depth:				Concession:	
Overburden/Bedrock:				Concession Name:	
Pump Rate:				Easting NAD83:	
Static Water Level:				Northing NAD83:	
Flowing (Y/N):				Zone:	
Flow Rate:				UTM Reliability:	
Clear/Cloudy:					

PDF URL (Map): https://d2khazk8e83rdv.cloudfront.net/moe_mapping/downloads/2Water/Wells_pdfs/712\7121083.pdf

Additional Detail(s) (Map)

Well Completed Date: 2009/01/19
Year Completed: 2009
Depth (m): 5.18
Latitude: 45.4093961828194
Longitude: -75.7187549657085
Path: 712\7121083.pdf

PDF URL (Map): https://d2khazk8e83rdv.cloudfront.net/moe_mapping/downloads/2Water/Wells_pdfs/712\7121083.pdf

Additional Detail(s) (Map)

Well Completed Date: 2009/01/16
Year Completed: 2009
Depth (m):
Latitude: 45.4080220695882
Longitude: -75.7182647171092
Path: 712\7121083.pdf

PDF URL (Map): https://d2khazk8e83rdv.cloudfront.net/moe_mapping/downloads/2Water/Wells_pdfs/712\7121083.pdf

Map Key	Number of Records	Direction/ Distance (m)	Elev/Diff (m)	Site	DB
<u>Additional Detail(s) (Map)</u>					
Well Completed Date:		2009/02/02			
Year Completed:		2009			
Depth (m):					
Latitude:		45.4080393474841			
Longitude:		-75.7183799464828			
Path:		712\7121083.pdf			
PDF URL (Map):		https://d2khazk8e83rdv.cloudfront.net/moe_mapping/downloads/2Water/Wells_pdfs/712\7121083.pdf			
<u>Additional Detail(s) (Map)</u>					
Well Completed Date:		2009/01/16			
Year Completed:		2009			
Depth (m):					
Latitude:		45.4081409248189			
Longitude:		-75.7179723075875			
Path:		712\7121083.pdf			
PDF URL (Map):		https://d2khazk8e83rdv.cloudfront.net/moe_mapping/downloads/2Water/Wells_pdfs/712\7121083.pdf			
<u>Additional Detail(s) (Map)</u>					
Well Completed Date:		2009/02/02			
Year Completed:		2009			
Depth (m):					
Latitude:		45.4077428911134			
Longitude:		-75.7182867364221			
Path:		712\7121083.pdf			
PDF URL (Map):		https://d2khazk8e83rdv.cloudfront.net/moe_mapping/downloads/2Water/Wells_pdfs/712\7121083.pdf			
<u>Additional Detail(s) (Map)</u>					
Well Completed Date:		2009/02/02			
Year Completed:		2009			
Depth (m):					
Latitude:		45.4081336909844			
Longitude:		-75.7176910789749			
Path:		712\7121083.pdf			
PDF URL (Map):		https://d2khazk8e83rdv.cloudfront.net/moe_mapping/downloads/2Water/Wells_pdfs/712\7121083.pdf			
<u>Additional Detail(s) (Map)</u>					
Well Completed Date:		2009/01/19			
Year Completed:		2009			
Depth (m):					
Latitude:		45.4078893067677			
Longitude:		-75.7193364618343			
Path:		712\7121083.pdf			
PDF URL (Map):		https://d2khazk8e83rdv.cloudfront.net/moe_mapping/downloads/2Water/Wells_pdfs/712\7121083.pdf			
<u>Additional Detail(s) (Map)</u>					
Well Completed Date:		2009/02/02			
Year Completed:		2009			
Depth (m):					

Map Key	Number of Records	Direction/ Distance (m)	Elev/Diff (m)	Site	DB
Latitude:		45.4083924589007			
Longitude:		-75.718052168456			
Path:		712\7121083.pdf			
PDF URL (Map):		https://d2khazk8e83rdv.cloudfront.net/moe_mapping/downloads/2Water/Wells_pdfs/712\7121083.pdf			
<u>Additional Detail(s) (Map)</u>					
Well Completed Date:		2009/02/02			
Year Completed:		2009			
Depth (m):					
Latitude:		45.4078087067401			
Longitude:		-75.7178403098324			
Path:		712\7121083.pdf			
PDF URL (Map):		https://d2khazk8e83rdv.cloudfront.net/moe_mapping/downloads/2Water/Wells_pdfs/712\7121083.pdf			
<u>Additional Detail(s) (Map)</u>					
Well Completed Date:		2009/01/16			
Year Completed:		2009			
Depth (m):					
Latitude:		45.40877072393			
Longitude:		-75.7180186241709			
Path:		712\7121083.pdf			
PDF URL (Map):		https://d2khazk8e83rdv.cloudfront.net/moe_mapping/downloads/2Water/Wells_pdfs/712\7121083.pdf			
<u>Additional Detail(s) (Map)</u>					
Well Completed Date:		2009/01/20			
Year Completed:		2009			
Depth (m):					
Latitude:		45.4077179781824			
Longitude:		-75.7179541703183			
Path:		712\7121083.pdf			
<u>Bore Hole Information</u>					
Bore Hole ID:	1002751237		Elevation:	56.109962	
DP2BR:			Elevrc:		
Spatial Status:			Zone:	18	
Code OB:			East83:	443813.00	
Code OB Desc:			North83:	5028612.00	
Open Hole:			Org CS:	UTM83	
Cluster Kind:	This is a record from cluster log sheet		UTMRC:	3	
Date Completed:	16-Jan-2009 00:00:00		UTMRC Desc:	margin of error : 10 - 30 m	
Remarks:			Location Method:	wwr	
Elevrc Desc:					
Location Source Date:					
Improvement Location Source:					
Improvement Location Method:					
Source Revision Comment:					
Supplier Comment:					
<u>Annular Space/Abandonment Sealing Record</u>					
Plug ID:	1002751241				
Layer:					
Plug From:					
Plug To:					

Map Key	Number of Records	Direction/ Distance (m)	Elev/Diff (m)	Site	DB
Plug Depth UOM:					
<u>Method of Construction & Well Use</u>					
Method Construction ID:		1002751240			
Method Construction Code:					
Method Construction:					
Other Method Construction:		HSA			
<u>Pipe Information</u>					
Pipe ID:		1002751242			
Casing No:		0			
Comment:					
Alt Name:					
<u>Construction Record - Casing</u>					
Casing ID:		1002751244			
Layer:					
Material:		5			
Open Hole or Material:		PLASTIC			
Depth From:					
Depth To:		1.5			
Casing Diameter:					
Casing Diameter UOM:					
Casing Depth UOM:		m			
<u>Construction Record - Screen</u>					
Screen ID:		1002751243			
Layer:					
Slot:					
Screen Top Depth:		1.5			
Screen End Depth:		4.5			
Screen Material:					
Screen Depth UOM:		m			
Screen Diameter UOM:					
Screen Diameter:					
<u>Results of Well Yield Testing</u>					
Pump Test ID:		1002751245			
Pump Set At:					
Static Level:		2.299999952316284			
Final Level After Pumping:					
Recommended Pump Depth:					
Pumping Rate:					
Flowing Rate:					
Recommended Pump Rate:					
Levels UOM:		m			
Rate UOM:					
Water State After Test Code:					
Water State After Test:					
Pumping Test Method:					
Pumping Duration HR:					
Pumping Duration MIN:					
Flowing:					
<u>Hole Diameter</u>					

Map Key	Number of Records	Direction/ Distance (m)	Elev/Diff (m)	Site	DB
Hole ID:		1002751239			
Diameter:		20.0			
Depth From:					
Depth To:		4.570000171661377			
Hole Depth UOM:		m			
Hole Diameter UOM:		cm			
<u>Bore Hole Information</u>					
Bore Hole ID:	1002751300			Elevation:	57.257808
DP2BR:				Elevrc:	
Spatial Status:				Zone:	18
Code OB:				East83:	443784.00
Code OB Desc:				North83:	5028531.00
Open Hole:				Org CS:	UTM83
Cluster Kind:	This is a record from cluster log sheet			UTMRC:	3
Date Completed:	02-Feb-2009 00:00:00			UTMRC Desc:	margin of error : 10 - 30 m
Remarks:				Location Method:	wwr
Elevrc Desc:					
Location Source Date:					
Improvement Location Source:					
Improvement Location Method:					
Source Revision Comment:					
Supplier Comment:					
<u>Annular Space/Abandonment Sealing Record</u>					
Plug ID:	1002751304				
Layer:					
Plug From:					
Plug To:					
Plug Depth UOM:					
<u>Method of Construction & Well Use</u>					
Method Construction ID:	1002751303				
Method Construction Code:					
Method Construction:					
Other Method Construction:	HSA				
<u>Pipe Information</u>					
Pipe ID:	1002751305				
Casing No:	0				
Comment:					
Alt Name:					
<u>Construction Record - Casing</u>					
Casing ID:	1002751307				
Layer:					
Material:	5				
Open Hole or Material:	PLASTIC				
Depth From:					
Depth To:	1.5				
Casing Diameter:					
Casing Diameter UOM:					
Casing Depth UOM:	m				

<i>Map Key</i>	<i>Number of Records</i>	<i>Direction/ Distance (m)</i>	<i>Elev/Diff (m)</i>	<i>Site</i>	<i>DB</i>
----------------	--------------------------	--------------------------------	----------------------	-------------	-----------

Construction Record - Screen

Screen ID: 1002751306
 Layer:
 Slot:
 Screen Top Depth: 1.5
 Screen End Depth: 4.5
 Screen Material:
 Screen Depth UOM: m
 Screen Diameter UOM:
 Screen Diameter:

Results of Well Yield Testing

Pump Test ID: 1002751308
 Pump Set At:
 Static Level: 2.700000047683716
 Final Level After Pumping:
 Recommended Pump Depth:
 Pumping Rate:
 Flowing Rate:
 Recommended Pump Rate:
 Levels UOM: m
 Rate UOM:
 Water State After Test Code:
 Water State After Test:
 Pumping Test Method:
 Pumping Duration HR:
 Pumping Duration MIN:
 Flowing:

Hole Diameter

Hole ID: 1002751302
 Diameter: 20.0
 Depth From:
 Depth To: 4.570000171661377
 Hole Depth UOM: m
 Hole Diameter UOM: cm

Bore Hole Information

Bore Hole ID:	1002751255	Elevation:	56.963123
DP2BR:		Elevrc:	
Spatial Status:		Zone:	18
Code OB:		East83:	443793.00
Code OB Desc:		North83:	5028529.00
Open Hole:		Org CS:	UTM83
Cluster Kind:	This is a record from cluster log sheet	UTMRC:	3
Date Completed:	16-Jan-2009 00:00:00	UTMRC Desc:	margin of error : 10 - 30 m
Remarks:		Location Method:	wwr
Elevrc Desc:			
Location Source Date:			
Improvement Location Source:			
Improvement Location Method:			
Source Revision Comment:			
Supplier Comment:			

Annular Space/Abandonment Sealing Record

Plug ID: 1002751259

Map Key	Number of Records	Direction/ Distance (m)	Elev/Diff (m)	Site	DB
Layer:					
Plug From:					
Plug To:					
Plug Depth UOM:					
<u>Method of Construction & Well Use</u>					
Method Construction ID: 1002751258					
Method Construction Code:					
Method Construction:					
Other Method Construction: HSA					
<u>Pipe Information</u>					
Pipe ID: 1002751260					
Casing No: 0					
Comment:					
Alt Name:					
<u>Construction Record - Casing</u>					
Casing ID: 1002751262					
Layer:					
Material: 5					
Open Hole or Material: PLASTIC					
Depth From:					
Depth To: 2.09999990463257					
Casing Diameter:					
Casing Diameter UOM:					
Casing Depth UOM: m					
<u>Construction Record - Screen</u>					
Screen ID: 1002751261					
Layer:					
Slot:					
Screen Top Depth: 2.09999990463257					
Screen End Depth: 5.09999990463257					
Screen Material:					
Screen Depth UOM: m					
Screen Diameter UOM:					
Screen Diameter:					
<u>Results of Well Yield Testing</u>					
Pump Test ID: 1002751263					
Pump Set At:					
Static Level: 3.5					
Final Level After Pumping:					
Recommended Pump Depth:					
Pumping Rate:					
Flowing Rate:					
Recommended Pump Rate:					
Levels UOM: m					
Rate UOM:					
Water State After Test Code:					
Water State After Test:					
Pumping Test Method:					
Pumping Duration HR:					
Pumping Duration MIN:					
Flowing:					

<i>Map Key</i>	<i>Number of Records</i>	<i>Direction/ Distance (m)</i>	<i>Elev/Diff (m)</i>	<i>Site</i>	<i>DB</i>
<u>Hole Diameter</u>					
<i>Hole ID:</i>		1002751257			
<i>Diameter:</i>		20.0			
<i>Depth From:</i>					
<i>Depth To:</i>		5.110000133514404			
<i>Hole Depth UOM:</i>		m			
<i>Hole Diameter UOM:</i>		cm			
<u>Bore Hole Information</u>					
<i>Bore Hole ID:</i>	1002751318			<i>Elevation:</i>	57.296848
<i>DP2BR:</i>				<i>Elevrc:</i>	
<i>Spatial Status:</i>				<i>Zone:</i>	18
<i>Code OB:</i>				<i>East83:</i>	443826.00
<i>Code OB Desc:</i>				<i>North83:</i>	5028505.00
<i>Open Hole:</i>				<i>Org CS:</i>	UTM83
<i>Cluster Kind:</i>	This is a record from cluster log sheet			<i>UTMRC:</i>	3
<i>Date Completed:</i>	02-Feb-2009 00:00:00			<i>UTMRC Desc:</i>	margin of error : 10 - 30 m
<i>Remarks:</i>				<i>Location Method:</i>	wwr
<i>Elevrc Desc:</i>					
<i>Location Source Date:</i>					
<i>Improvement Location Source:</i>					
<i>Improvement Location Method:</i>					
<i>Source Revision Comment:</i>					
<i>Supplier Comment:</i>					
<u>Annular Space/Abandonment Sealing Record</u>					
<i>Plug ID:</i>		1002751322			
<i>Layer:</i>					
<i>Plug From:</i>					
<i>Plug To:</i>					
<i>Plug Depth UOM:</i>					
<u>Method of Construction & Well Use</u>					
<i>Method Construction ID:</i>		1002751321			
<i>Method Construction Code:</i>					
<i>Method Construction:</i>					
<i>Other Method Construction:</i>		HSA			
<u>Pipe Information</u>					
<i>Pipe ID:</i>		1002751323			
<i>Casing No:</i>		0			
<i>Comment:</i>					
<i>Alt Name:</i>					
<u>Construction Record - Casing</u>					
<i>Casing ID:</i>		1002751325			
<i>Layer:</i>					
<i>Material:</i>		5			
<i>Open Hole or Material:</i>		PLASTIC			
<i>Depth From:</i>					
<i>Depth To:</i>		3			
<i>Casing Diameter:</i>					

Map Key	Number of Records	Direction/ Distance (m)	Elev/Diff (m)	Site	DB
Casing Diameter UOM:					
Casing Depth UOM:		m			
<u>Construction Record - Screen</u>					
Screen ID:		1002751324			
Layer:					
Slot:					
Screen Top Depth:		3			
Screen End Depth:		4.5			
Screen Material:					
Screen Depth UOM:		m			
Screen Diameter UOM:					
Screen Diameter:					
<u>Results of Well Yield Testing</u>					
Pump Test ID:		1002751326			
Pump Set At:					
Static Level:					
Final Level After Pumping:					
Recommended Pump Depth:					
Pumping Rate:					
Flowing Rate:					
Recommended Pump Rate:					
Levels UOM:		m			
Rate UOM:					
Water State After Test Code:					
Water State After Test:					
Pumping Test Method:					
Pumping Duration HR:					
Pumping Duration MIN:					
Flowing:					
<u>Hole Diameter</u>					
Hole ID:		1002751320			
Diameter:		20.0			
Depth From:					
Depth To:		4.570000171661377			
Hole Depth UOM:		m			
Hole Diameter UOM:		cm			
<u>Bore Hole Information</u>					
Bore Hole ID:	1002751264			Elevation:	61.445148
DP2BR:				Elevrc:	
Spatial Status:				Zone:	18
Code OB:				East83:	443709.00
Code OB Desc:				North83:	5028515.00
Open Hole:				Org CS:	UTM83
Cluster Kind:	This is a record from cluster log sheet			UTMRC:	3
Date Completed:	19-Jan-2009 00:00:00			UTMRC Desc:	margin of error : 10 - 30 m
Remarks:				Location Method:	wwr
Elevrc Desc:					
Location Source Date:					
Improvement Location Source:					
Improvement Location Method:					
Source Revision Comment:					
Supplier Comment:					
<u>Annular Space/Abandonment</u>					

Map Key	Number of Records	Direction/ Distance (m)	Elev/Diff (m)	Site	DB
<u>Sealing Record</u>					
Plug ID:		1002751268			
Layer:					
Plug From:					
Plug To:					
Plug Depth UOM:					
<u>Method of Construction & Well Use</u>					
Method Construction ID:		1002751267			
Method Construction Code:					
Method Construction:					
Other Method Construction:		HSA			
<u>Pipe Information</u>					
Pipe ID:		1002751269			
Casing No:		0			
Comment:					
Alt Name:					
<u>Construction Record - Casing</u>					
Casing ID:		1002751271			
Layer:					
Material:		5			
Open Hole or Material:		PLASTIC			
Depth From:					
Depth To:		2			
Casing Diameter:					
Casing Diameter UOM:					
Casing Depth UOM:		m			
<u>Construction Record - Screen</u>					
Screen ID:		1002751270			
Layer:					
Slot:					
Screen Top Depth:		2			
Screen End Depth:		3.5			
Screen Material:					
Screen Depth UOM:		m			
Screen Diameter UOM:					
Screen Diameter:					
<u>Results of Well Yield Testing</u>					
Pump Test ID:		1002751272			
Pump Set At:					
Static Level:					
Final Level After Pumping:					
Recommended Pump Depth:					
Pumping Rate:					
Flowing Rate:					
Recommended Pump Rate:					
Levels UOM:		m			
Rate UOM:					
Water State After Test Code:					
Water State After Test:					
Pumping Test Method:					

Map Key	Number of Records	Direction/ Distance (m)	Elev/Diff (m)	Site	DB
Pumping Duration HR:					
Pumping Duration MIN:					
Flowing:					
<u>Hole Diameter</u>					
Hole ID:			1002751266		
Diameter:			20.0		
Depth From:					
Depth To:			3.5799999237060547		
Hole Depth UOM:			m		
Hole Diameter UOM:			cm		
<u>Bore Hole Information</u>					
Bore Hole ID:	1002751273			Elevation:	57.703392
DP2BR:				Elevrc:	
Spatial Status:				Zone:	18
Code OB:				East83:	443817.00
Code OB Desc:				North83:	5028495.00
Open Hole:				Org CS:	UTM83
Cluster Kind:	This is a record from cluster log sheet			UTMRC:	3
Date Completed:	20-Jan-2009 00:00:00			UTMRC Desc:	margin of error : 10 - 30 m
Remarks:				Location Method:	wwr
Elevrc Desc:					
Location Source Date:					
Improvement Location Source:					
Improvement Location Method:					
Source Revision Comment:					
Supplier Comment:					
<u>Annular Space/Abandonment Sealing Record</u>					
Plug ID:			1002751277		
Layer:					
Plug From:					
Plug To:					
Plug Depth UOM:					
<u>Method of Construction & Well Use</u>					
Method Construction ID:			1002751276		
Method Construction Code:					
Method Construction:					
Other Method Construction:			HSA		
<u>Pipe Information</u>					
Pipe ID:			1002751278		
Casing No:			0		
Comment:					
Alt Name:					
<u>Construction Record - Casing</u>					
Casing ID:			1002751280		
Layer:					
Material:			5		
Open Hole or Material:			PLASTIC		

<i>Map Key</i>	<i>Number of Records</i>	<i>Direction/ Distance (m)</i>	<i>Elev/Diff (m)</i>	<i>Site</i>	<i>DB</i>
<i>Depth From:</i>					
<i>Depth To:</i>		1.79999995231628			
<i>Casing Diameter:</i>					
<i>Casing Diameter UOM:</i>					
<i>Casing Depth UOM:</i>		m			
<u>Construction Record - Screen</u>					
<i>Screen ID:</i>		1002751279			
<i>Layer:</i>					
<i>Slot:</i>					
<i>Screen Top Depth:</i>		1.79999995231628			
<i>Screen End Depth:</i>		4.80000019073486			
<i>Screen Material:</i>					
<i>Screen Depth UOM:</i>		m			
<i>Screen Diameter UOM:</i>					
<i>Screen Diameter:</i>					
<u>Results of Well Yield Testing</u>					
<i>Pump Test ID:</i>		1002751281			
<i>Pump Set At:</i>					
<i>Static Level:</i>		3.5999999046325684			
<i>Final Level After Pumping:</i>					
<i>Recommended Pump Depth:</i>					
<i>Pumping Rate:</i>					
<i>Flowing Rate:</i>					
<i>Recommended Pump Rate:</i>					
<i>Levels UOM:</i>		m			
<i>Rate UOM:</i>					
<i>Water State After Test Code:</i>					
<i>Water State After Test:</i>					
<i>Pumping Test Method:</i>					
<i>Pumping Duration HR:</i>					
<i>Pumping Duration MIN:</i>					
<i>Flowing:</i>					
<u>Hole Diameter</u>					
<i>Hole ID:</i>		1002751275			
<i>Diameter:</i>		20.0			
<i>Depth From:</i>					
<i>Depth To:</i>		4.800000190734863			
<i>Hole Depth UOM:</i>		m			
<i>Hole Diameter UOM:</i>		cm			
<u>Bore Hole Information</u>					
<i>Bore Hole ID:</i>	1002751282			<i>Elevation:</i>	55.925102
<i>DP2BR:</i>				<i>Elevrc:</i>	
<i>Spatial Status:</i>				<i>Zone:</i>	18
<i>Code OB:</i>				<i>East83:</i>	443810.00
<i>Code OB Desc:</i>				<i>North83:</i>	5028570.00
<i>Open Hole:</i>				<i>Org CS:</i>	UTM83
<i>Cluster Kind:</i>	This is a record from cluster log sheet			<i>UTMRC:</i>	3
<i>Date Completed:</i>	02-Feb-2009 00:00:00			<i>UTMRC Desc:</i>	margin of error : 10 - 30 m
<i>Remarks:</i>				<i>Location Method:</i>	wwr
<i>Elevrc Desc:</i>					
<i>Location Source Date:</i>					
<i>Improvement Location Source:</i>					
<i>Improvement Location Method:</i>					
<i>Source Revision Comment:</i>					

Map Key	Number of Records	Direction/ Distance (m)	Elev/Diff (m)	Site	DB
Supplier Comment:					
<u>Annular Space/Abandonment Sealing Record</u>					
Plug ID:		1002751286			
Layer:					
Plug From:					
Plug To:					
Plug Depth UOM:					
<u>Method of Construction & Well Use</u>					
Method Construction ID:		1002751285			
Method Construction Code:					
Method Construction:					
Other Method Construction:		HSA			
<u>Pipe Information</u>					
Pipe ID:		1002751287			
Casing No:		0			
Comment:					
Alt Name:					
<u>Construction Record - Casing</u>					
Casing ID:		1002751289			
Layer:					
Material:		5			
Open Hole or Material:		PLASTIC			
Depth From:					
Depth To:		1.5			
Casing Diameter:					
Casing Diameter UOM:					
Casing Depth UOM:		m			
<u>Construction Record - Screen</u>					
Screen ID:		1002751288			
Layer:					
Slot:					
Screen Top Depth:		1.5			
Screen End Depth:		4.5			
Screen Material:					
Screen Depth UOM:		m			
Screen Diameter UOM:					
Screen Diameter:					
<u>Results of Well Yield Testing</u>					
Pump Test ID:		1002751290			
Pump Set At:					
Static Level:		2.0999999046325684			
Final Level After Pumping:					
Recommended Pump Depth:					
Pumping Rate:					
Flowing Rate:					
Recommended Pump Rate:					
Levels UOM:		m			

Map Key	Number of Records	Direction/ Distance (m)	Elev/Diff (m)	Site	DB
Rate UOM:					
Water State After Test Code:					
Water State After Test:					
Pumping Test Method:					
Pumping Duration HR:					
Pumping Duration MIN:					
Flowing:					
<u>Hole Diameter</u>					
Hole ID:		1002751284			
Diameter:		20.0			
Depth From:					
Depth To:		4.949999809265137			
Hole Depth UOM:		m			
Hole Diameter UOM:		cm			
<u>Bore Hole Information</u>					
Bore Hole ID:	1002751309			Elevation:	57.657096
DP2BR:				Elevrc:	
Spatial Status:				Zone:	18
Code OB:				East83:	443791.00
Code OB Desc:				North83:	5028498.00
Open Hole:				Org CS:	UTM83
Cluster Kind:	This is a record from cluster log sheet			UTMRC:	3
Date Completed:	02-Feb-2009 00:00:00			UTMRC Desc:	margin of error : 10 - 30 m
Remarks:				Location Method:	wwr
Elevrc Desc:					
Location Source Date:					
Improvement Location Source:					
Improvement Location Method:					
Source Revision Comment:					
Supplier Comment:					
<u>Annular Space/Abandonment</u>					
<u>Sealing Record</u>					
Plug ID:		1002751313			
Layer:					
Plug From:					
Plug To:					
Plug Depth UOM:					
<u>Method of Construction & Well</u>					
<u>Use</u>					
Method Construction ID:		1002751312			
Method Construction Code:					
Method Construction:					
Other Method Construction:		HSA			
<u>Pipe Information</u>					
Pipe ID:		1002751314			
Casing No:		0			
Comment:					
Alt Name:					
<u>Construction Record - Casing</u>					

Map Key	Number of Records	Direction/ Distance (m)	Elev/Diff (m)	Site	DB
<hr/>					
Casing ID:		1002751316			
Layer:					
Material:		5			
Open Hole or Material:		PLASTIC			
Depth From:					
Depth To:		3			
Casing Diameter:					
Casing Diameter UOM:					
Casing Depth UOM:		m			
<u>Construction Record - Screen</u>					
Screen ID:		1002751315			
Layer:					
Slot:					
Screen Top Depth:		3			
Screen End Depth:		4.5			
Screen Material:					
Screen Depth UOM:		m			
Screen Diameter UOM:					
Screen Diameter:					
<u>Results of Well Yield Testing</u>					
Pump Test ID:		1002751317			
Pump Set At:					
Static Level:		3.299999952316284			
Final Level After Pumping:					
Recommended Pump Depth:					
Pumping Rate:					
Flowing Rate:					
Recommended Pump Rate:					
Levels UOM:		m			
Rate UOM:					
Water State After Test Code:					
Water State After Test:					
Pumping Test Method:					
Pumping Duration HR:					
Pumping Duration MIN:					
Flowing:					
<u>Hole Diameter</u>					
Hole ID:		1002751311			
Diameter:		20.0			
Depth From:					
Depth To:		4.570000171661377			
Hole Depth UOM:		m			
Hole Diameter UOM:		cm			
<u>Bore Hole Information</u>					
Bore Hole ID:	1002751291			Elevation:	56.131431
DP2BR:				Elevrc:	
Spatial Status:				Zone:	18
Code OB:				East83:	443838.00
Code OB Desc:				North83:	5028541.00
Open Hole:				Org CS:	UTM83
Cluster Kind:	This is a record from cluster log sheet			UTMRC:	3
Date Completed:	02-Feb-2009 00:00:00			UTMRC Desc:	margin of error : 10 - 30 m
Remarks:				Location Method:	wwr
Elevrc Desc:					

Map Key	Number of Records	Direction/ Distance (m)	Elev/Diff (m)	Site	DB
Location Source Date:					
Improvement Location Source:					
Improvement Location Method:					
Source Revision Comment:					
Supplier Comment:					
<u>Annular Space/Abandonment Sealing Record</u>					
Plug ID:		1002751295			
Layer:					
Plug From:					
Plug To:					
Plug Depth UOM:					
<u>Method of Construction & Well Use</u>					
Method Construction ID:		1002751294			
Method Construction Code:					
Method Construction:					
Other Method Construction:		HSA			
<u>Pipe Information</u>					
Pipe ID:		1002751296			
Casing No:		0			
Comment:					
Alt Name:					
<u>Construction Record - Casing</u>					
Casing ID:		1002751298			
Layer:					
Material:		5			
Open Hole or Material:		PLASTIC			
Depth From:					
Depth To:		1.5			
Casing Diameter:					
Casing Diameter UOM:					
Casing Depth UOM:		m			
<u>Construction Record - Screen</u>					
Screen ID:		1002751297			
Layer:					
Slot:					
Screen Top Depth:		1.5			
Screen End Depth:		4.5			
Screen Material:					
Screen Depth UOM:		m			
Screen Diameter UOM:					
Screen Diameter:					
<u>Results of Well Yield Testing</u>					
Pump Test ID:		1002751299			
Pump Set At:					
Static Level:		3.0			
Final Level After Pumping:					
Recommended Pump Depth:					

Map Key	Number of Records	Direction/ Distance (m)	Elev/Diff (m)	Site	DB
Pumping Rate:					
Flowing Rate:					
Recommended Pump Rate:					
Levels UOM: m					
Rate UOM:					
Water State After Test Code:					
Water State After Test:					
Pumping Test Method:					
Pumping Duration HR:					
Pumping Duration MIN:					
Flowing:					

Hole Diameter

Hole ID:	1002751293
Diameter:	20.0
Depth From:	
Depth To:	4.570000171661377
Hole Depth UOM:	m
Hole Diameter UOM:	cm

Bore Hole Information

Bore Hole ID:	1002036074	Elevation:	58.195880
DP2BR:		Elevrc:	
Spatial Status:		Zone:	18
Code OB:		East83:	443756.00
Code OB Desc:		North83:	5028682.00
Open Hole:	No	Org CS:	UTM83
Cluster Kind:		UTMRC:	4
Date Completed:	19-Jan-2009 00:00:00	UTMRC Desc:	margin of error : 30 m - 100 m
Remarks:		Location Method:	wwr
Elevrc Desc:			
Location Source Date:			
Improvement Location Source:			
Improvement Location Method:			
Source Revision Comment:			
Supplier Comment:			

Overburden and Bedrock

Materials Interval

Formation ID:	1002751333
Layer:	5
Color:	2
General Color:	GREY
Mat1:	34
Most Common Material:	TILL
Mat2:	28
Mat2 Desc:	SAND
Mat3:	84
Mat3 Desc:	SILTY
Formation Top Depth:	3.200000047683716
Formation End Depth:	5.179999828338623
Formation End Depth UOM:	m

Overburden and Bedrock

Materials Interval

Formation ID:	1002751330
Layer:	2
Color:	6

Map Key	Number of Records	Direction/ Distance (m)	Elev/Diff (m)	Site	DB
General Color:		BROWN			
Mat1:		01			
Most Common Material:		FILL			
Mat2:		28			
Mat2 Desc:		SAND			
Mat3:		11			
Mat3 Desc:		GRAVEL			
Formation Top Depth:		0.20000000298023224			
Formation End Depth:		1.6699999570846558			
Formation End Depth UOM:		m			
<u>Overburden and Bedrock Materials Interval</u>					
Formation ID:		1002751331			
Layer:		3			
Color:		6			
General Color:		BROWN			
Mat1:		04			
Most Common Material:		PEAT			
Mat2:					
Mat2 Desc:					
Mat3:					
Mat3 Desc:					
Formation Top Depth:		1.6699999570846558			
Formation End Depth:		2.2899999618530273			
Formation End Depth UOM:		m			
<u>Overburden and Bedrock Materials Interval</u>					
Formation ID:		1002751332			
Layer:		4			
Color:		2			
General Color:		GREY			
Mat1:		05			
Most Common Material:		CLAY			
Mat2:					
Mat2 Desc:					
Mat3:		84			
Mat3 Desc:		SILTY			
Formation Top Depth:		2.2899999618530273			
Formation End Depth:		3.200000047683716			
Formation End Depth UOM:		m			
<u>Overburden and Bedrock Materials Interval</u>					
Formation ID:		1002751329			
Layer:		1			
Color:		2			
General Color:		GREY			
Mat1:		12			
Most Common Material:		STONES			
Mat2:					
Mat2 Desc:					
Mat3:					
Mat3 Desc:					
Formation Top Depth:		0.0			
Formation End Depth:		0.20000000298023224			
Formation End Depth UOM:		m			

Map Key	Number of Records	Direction/ Distance (m)	Elev/Diff (m)	Site	DB
<u>Annular Space/Abandonment Sealing Record</u>					
Plug ID:		1002751335			
Layer:		1			
Plug From:		1.29999995231628			
Plug To:		1.79999995231628			
Plug Depth UOM:		m			
<u>Method of Construction & Well Use</u>					
Method Construction ID:		1002751338			
Method Construction Code:		F			
Method Construction:		H.S.A.			
Other Method Construction:					
<u>Pipe Information</u>					
Pipe ID:		1002751327			
Casing No:		0			
Comment:					
Alt Name:					
<u>Construction Record - Screen</u>					
Screen ID:		1002751336			
Layer:		1			
Slot:		10			
Screen Top Depth:					
Screen End Depth:					
Screen Material:		5			
Screen Depth UOM:		m			
Screen Diameter UOM:		cm			
Screen Diameter:		5.80000019073486			
<u>Results of Well Yield Testing</u>					
Pump Test ID:		1002751328			
Pump Set At:					
Static Level:		2.5			
Final Level After Pumping:					
Recommended Pump Depth:					
Pumping Rate:					
Flowing Rate:					
Recommended Pump Rate:					
Levels UOM:		m			
Rate UOM:					
Water State After Test Code:		0			
Water State After Test:					
Pumping Test Method:		0			
Pumping Duration HR:					
Pumping Duration MIN:					
Flowing:					
<u>Hole Diameter</u>					
Hole ID:		1002751334			
Diameter:		20.0			
Depth From:		0.0			
Depth To:		5.179999828338623			
Hole Depth UOM:		m			

<i>Map Key</i>	<i>Number of Records</i>	<i>Direction/ Distance (m)</i>	<i>Elev/Diff (m)</i>	<i>Site</i>	<i>DB</i>
Hole Diameter UOM:		cm			
<u>Bore Hole Information</u>					
Bore Hole ID:	1002751246			Elevation:	56.238162
DP2BR:				Elevrc:	
Spatial Status:				Zone:	18
Code OB:				East83:	443816.00
Code OB Desc:				North83:	5028542.00
Open Hole:				Org CS:	UTM83
Cluster Kind:	This is a record from cluster log sheet			UTMRC:	3
Date Completed:	16-Jan-2009 00:00:00			UTMRC Desc:	margin of error : 10 - 30 m
Remarks:				Location Method:	wwr
Elevrc Desc:					
Location Source Date:					
Improvement Location Source:					
Improvement Location Method:					
Source Revision Comment:					
Supplier Comment:					
<u>Annular Space/Abandonment Sealing Record</u>					
Plug ID:	1002751250				
Layer:					
Plug From:					
Plug To:					
Plug Depth UOM:					
<u>Method of Construction & Well Use</u>					
Method Construction ID:	1002751249				
Method Construction Code:					
Method Construction:					
Other Method Construction:	HSA				
<u>Pipe Information</u>					
Pipe ID:	1002751251				
Casing No:	0				
Comment:					
Alt Name:					
<u>Construction Record - Casing</u>					
Casing ID:	1002751253				
Layer:					
Material:	5				
Open Hole or Material:	PLASTIC				
Depth From:					
Depth To:	1.5				
Casing Diameter:					
Casing Diameter UOM:					
Casing Depth UOM:	m				
<u>Construction Record - Screen</u>					
Screen ID:	1002751252				
Layer:					
Slot:					

Map Key	Number of Records	Direction/ Distance (m)	Elev/Diff (m)	Site	DB
Screen Top Depth:			1.5		
Screen End Depth:			4.59999990463257		
Screen Material:					
Screen Depth UOM:		m			
Screen Diameter UOM:					
Screen Diameter:					
<u>Results of Well Yield Testing</u>					
Pump Test ID:			1002751254		
Pump Set At:					
Static Level:			2.5		
Final Level After Pumping:					
Recommended Pump Depth:					
Pumping Rate:					
Flowing Rate:					
Recommended Pump Rate:					
Levels UOM:		m			
Rate UOM:					
Water State After Test Code:					
Water State After Test:					
Pumping Test Method:					
Pumping Duration HR:					
Pumping Duration MIN:					
Flowing:					
<u>Hole Diameter</u>					
Hole ID:			1002751248		
Diameter:			20.0		
Depth From:					
Depth To:			4.619999885559082		
Hole Depth UOM:		m			
Hole Diameter UOM:		cm			

[82](#) 1 of 1 **NNW/206.3** **59.9 / -3.06** **ON** **WWIS**

Well ID:	7359833	Data Entry Status:	Yes
Construction Date:		Data Src:	
Primary Water Use:		Date Received:	6/3/2020
Sec. Water Use:		Selected Flag:	True
Final Well Status:		Abandonment Rec:	
Water Type:		Contractor:	7328
Casing Material:		Form Version:	8
Audit No:	C40444	Owner:	
Tag:	A278961	Street Name:	
Construction Method:		County:	OTTAWA
Elevation (m):		Municipality:	NEPEAN TOWNSHIP
Elevation Reliability:		Site Info:	
Depth to Bedrock:		Lot:	
Well Depth:		Concession:	
Overburden/Bedrock:		Concession Name:	
Pump Rate:		Easting NAD83:	
Static Water Level:		Northing NAD83:	
Flowing (Y/N):		Zone:	
Flow Rate:		UTM Reliability:	
Clear/Cloudy:			

PDF URL (Map):

[Additional Detail\(s\) \(Map\)](#)

Map Key	Number of Records	Direction/ Distance (m)	Elev/Diff (m)	Site	DB
---------	-------------------	----------------------------	------------------	------	----

Well Completed Date: 2019/12/05
Year Completed: 2019
Depth (m):
Latitude: 45.408037814907
Longitude: -75.7171914864437
Path:

Bore Hole Information

Bore Hole ID:	1008302481	Elevation:	
DP2BR:		Elevrc:	
Spatial Status:		Zone:	18
Code OB:		East83:	443877.00
Code OB Desc:		North83:	5028530.00
Open Hole:		Org CS:	UTM83
Cluster Kind:		UTMRC:	4
Date Completed:	05-Dec-2019 00:00:00	UTMRC Desc:	margin of error : 30 m - 100 m
Remarks:		Location Method:	wwr
Elevrc Desc:			
Location Source Date:			
Improvement Location Source:			
Improvement Location Method:			
Source Revision Comment:			
Supplier Comment:			

83	1 of 1	E/207.1	67.0 / 4.02	170 Preston Street Ltd. 170 Preston St Ottawa ON K1R 7H9	ECA
--------------------	--------	---------	-------------	--	-----

Approval No:	4185-A9VUFZ	MOE District:	
Approval Date:	2016-06-06	City:	
Status:	Approved	Longitude:	
Record Type:	ECA	Latitude:	
Link Source:	IDS	Geometry X:	
SWP Area Name:		Geometry Y:	
Approval Type:	ECA-MUNICIPAL AND PRIVATE SEWAGE WORKS		
Project Type:	MUNICIPAL AND PRIVATE SEWAGE WORKS		
Business Name:	170 Preston Street Ltd.		
Address:	170 Preston St		
Full Address:			
Full PDF Link:	https://www.accessenvironment.ene.gov.on.ca/instruments/8755-9ZGR7Q-14.pdf		

84	1 of 1	E/207.7	65.9 / 2.94	Preston St & Laurel St Ottawa On Ottawa ON	EHS
--------------------	--------	---------	-------------	---	-----

Order No:	20150115029	Nearest Intersection:	
Status:	C	Municipality:	Ottawa
Report Type:	RSC Report (Urban)	Client Prov/State:	ON
Report Date:	21-JAN-15	Search Radius (km):	.3
Date Received:	15-JAN-15	X:	-75.713306
Previous Site Name:		Y:	45.406385
Lot/Building Size:			
Additional Info Ordered:	Title Searches		

85	1 of 1	E/209.0	65.9 / 2.94	10278408 CANADA INC. 186 preston ottawa ON K1B 2P9	PES
--------------------	--------	---------	-------------	--	-----

Detail Licence No:		Operator Box:	
Licence No:	L-231-5038923500	Operator Class:	

Map Key	Number of Records	Direction/ Distance (m)	Elev/Diff (m)	Site	DB
Status: Active Approval Date: 2019-01-09 Report Source: PEST-General Vendor Licence Type: General Vendor Licence Type Code: Licence Class: Licence Control: Latitude: 45.14166667 Longitude: -76.16 Lot: Concession: Region: District: County: Trade Name: PDF Link: http://www.accessenvironment.ene.gov.on.ca/AEWeb/ae/ViewDocument.action?documentRefID=2116270					
86	1 of 4	SSE/209.1	67.8 / 4.88	TRADER MEDIA CORP. 950 GLADSTONE AVE OTTAWA ON K1Y 3E6	SCT
Established: 0000 Plant Size (ft²): 0 Employment: 20 --Details-- Description: Periodical Publishers SIC/NAICS Code: 511120					
86	2 of 4	SSE/209.1	67.8 / 4.88	DAVID BERMAN TYPOGRAPHICS LTD. 950 GLADSTONE AVE OTTAWA ON K1Y 3E6	SCT
Established: 0000 Plant Size (ft²): 0 Employment: 0 --Details-- Description: Support Activities for Printing SIC/NAICS Code: 323120					
86	3 of 4	SSE/209.1	67.8 / 4.88	DAVID BERMAN TYPOGRAPHICS LTD. 950 GLADSTONE AVE., 3RD FLOOR OTTAWA ON K1Y 3E6	GEN
Generator No: ON0861503 Status: Approval Years: 94,95,96,97,98 Contam. Facility: MHSW Facility: SIC Code: 2819 SIC Description: OTHER COMM. PRINTING PO Box No: Country: Choice of Contact: Co Admin: Phone No Admin: Detail(s) Waste Class: 264 Waste Class Desc: PHOTOPROCESSING WASTES					

Map Key	Number of Records	Direction/ Distance (m)	Elev/Diff (m)	Site	DB
86	4 of 4	SSE/209.1	67.8 / 4.88	DAVID BERMAN TYPOGRAPHICS LIMITED 950 GLADSTONE AVENUE 3RD FLOOR OTTAWA ON K1Y 3E6	GEN
Generator No:	ON0861503			PO Box No:	
Status:				Country:	
Approval Years:	99,00,01,02,03,04			Choice of Contact:	
Contam. Facility:				Co Admin:	
MHSW Facility:				Phone No Admin:	
SIC Code:	2819				
SIC Description:	OTHER COMM. PRINTING				
Detail(s)					
Waste Class:	264				
Waste Class Desc:	PHOTOPROCESSING WASTES				
87	1 of 1	NNE/210.0	61.9 / -1.06	OTTAWA HYDRO 947 SOMMERSET ST WEST TRANSFORMER OTTAWA CITY ON	SPL
Ref No:	36234			Discharger Report:	
Site No:				Material Group:	
Incident Dt:	6/14/1990			Health/Env Conseq:	
Year:				Client Type:	
Incident Cause:	COOLING SYSTEM LEAK			Sector Type:	
Incident Event:				Agency Involved:	
Contaminant Code:				Nearest Watercourse:	
Contaminant Name:				Site Address:	
Contaminant Limit 1:				Site District Office:	
Contam Limit Freq 1:				Site Postal Code:	
Contaminant UN No 1:				Site Region:	
Environment Impact:	POSSIBLE			Site Municipality:	20101
Nature of Impact:	Soil contamination			Site Lot:	
Receiving Medium:	LAND			Site Conc:	
Receiving Env:				Northing:	
MOE Response:				Easting:	
Dt MOE Arvl on Scn:				Site Geo Ref Accu:	
MOE Reported Dt:	6/14/1990			Site Map Datum:	
Dt Document Closed:				SAC Action Class:	
Incident Reason:	EQUIPMENT FAILURE			Source Type:	
Site Name:					
Site County/District:					
Site Geo Ref Meth:					
Incident Summary:	OTTAWA HYDRO: 150 ML MINERAL OIL TO LAND FROM OVERHEATED TRANSFORMER				
Contaminant Qty:					
88	1 of 1	SW/211.2	68.6 / 5.65	City of Ottawa Breezehill Ave N between Laurel and Gladstone Ottawa ON	SPL
Ref No:	0381-83NPSF			Discharger Report:	
Site No:				Material Group:	
Incident Dt:				Health/Env Conseq:	
Year:				Client Type:	
Incident Cause:	Discharge Or Bypass To A Watercourse			Sector Type:	Other
Incident Event:				Agency Involved:	
Contaminant Code:	41			Nearest Watercourse:	
Contaminant Name:	PAINT AND PIGMENT WASTES			Site Address:	
Contaminant Limit 1:				Site District Office:	
Contam Limit Freq 1:				Site Postal Code:	

Map Key	Number of Records	Direction/ Distance (m)	Elev/Diff (m)	Site	DB
Contaminant UN No 1:				Site Region:	
Environment Impact:	Not Anticipated			Site Municipality:	
Nature of Impact:	Surface Water Pollution			Site Lot:	
Receiving Medium:				Site Conc:	
Receiving Env:				Northing:	
MOE Response:	No Field Response			Easting:	
Dt MOE Arvl on Scn:				Site Geo Ref Accu:	
MOE Reported Dt:	3/18/2010			Site Map Datum:	
Dt Document Closed:	4/20/2010			SAC Action Class:	Watercourse Spills
Incident Reason:	Negligence (Apparent) - Caused by lack of diligence			Source Type:	
Site Name:	Spill site<UNOFFICIAL>				
Site County/District:					
Site Geo Ref Meth:					
Incident Summary:	Spill of paint to storm system				
Contaminant Qty:					

89	1 of 3	WNW/212.7	63.6 / 0.66	ACKLANDS LIMITED 1050 SOMERSET ST. WEST OTTAWA ON K1Y 3C5	GEN
Generator No:	ON0021803			PO Box No:	
Status:				Country:	
Approval Years:	90			Choice of Contact:	
Contam. Facility:				Co Admin:	
MHSW Facility:				Phone No Admin:	
SIC Code:	6359				
SIC Description:	OTHER VEH. REPAIR				
Detail(s)					
Waste Class:	122				
Waste Class Desc:	ALKALINE WASTES - OTHER METALS				

89	2 of 3	WNW/212.7	63.6 / 0.66	ACKLANDS LIMITED 02-414 1050 SOMERSET ST. WEST OTTAWA ON K1Y 3C5	GEN
Generator No:	ON0021803			PO Box No:	
Status:				Country:	
Approval Years:	92,93,94,95,96,97			Choice of Contact:	
Contam. Facility:				Co Admin:	
MHSW Facility:				Phone No Admin:	
SIC Code:	6359				
SIC Description:	OTHER VEH. REPAIR				
Detail(s)					
Waste Class:	122				
Waste Class Desc:	ALKALINE WASTES - OTHER METALS				

89	3 of 3	WNW/212.7	63.6 / 0.66	ACKLANDS LIMITED 1050 SOMERSET STREET WEST OTTAWA ON K1Y 3C5	GEN
Generator No:	ON0021803			PO Box No:	
Status:				Country:	
Approval Years:	98			Choice of Contact:	
Contam. Facility:				Co Admin:	
MHSW Facility:				Phone No Admin:	
SIC Code:	6359				

Map Key	Number of Records	Direction/ Distance (m)	Elev/Diff (m)	Site	DB
SIC Description:		OTHER VEH. REPAIR			
<u>Detail(s)</u>					
Waste Class:		122			
Waste Class Desc:		ALKALINE WASTES - OTHER METALS			

90	1 of 1	NNW/213.0	59.9 / -3.06	270 CITY CENTER AVE. Ottawa ON	WWIS
--------------------	--------	------------------	---------------------	---	-------------

Well ID:	7173325	Data Entry Status:	
Construction Date:		Data Src:	
Primary Water Use:	Monitoring and Test Hole	Date Received:	12/9/2011
Sec. Water Use:	0	Selected Flag:	True
Final Well Status:	Test Hole	Abandonment Rec:	
Water Type:		Contractor:	7241
Casing Material:		Form Version:	7
Audit No:	Z140246	Owner:	
Tag:	A123878	Street Name:	270 CITY CENTER AVE.
Construction Method:		County:	OTTAWA
Elevation (m):		Municipality:	OTTAWA CITY
Elevation Reliability:		Site Info:	
Depth to Bedrock:		Lot:	
Well Depth:		Concession:	
Overburden/Bedrock:		Concession Name:	
Pump Rate:		Easting NAD83:	
Static Water Level:		Northing NAD83:	
Flowing (Y/N):		Zone:	
Flow Rate:		UTM Reliability:	
Clear/Cloudy:			

PDF URL (Map): https://d2khazk8e83rdv.cloudfront.net/moe_mapping/downloads/2Water/Wells_pdfs/7177173325.pdf

Additional Detail(s) (Map)

Well Completed Date:	2011/11/01
Year Completed:	2011
Depth (m):	4.27
Latitude:	45.4080272896178
Longitude:	-75.7174341528898
Path:	7177173325.pdf

Bore Hole Information

Bore Hole ID:	1003618004	Elevation:	56.466735
DP2BR:		Elevrc:	
Spatial Status:		Zone:	18
Code OB:		East83:	443858.00
Code OB Desc:		North83:	5028529.00
Open Hole:		Org CS:	UTM83
Cluster Kind:		UTMRC:	4
Date Completed:	01-Nov-2011 00:00:00	UTMRC Desc:	margin of error : 30 m - 100 m
Remarks:		Location Method:	wwr
Elevrc Desc:			
Location Source Date:			
Improvement Location Source:			
Improvement Location Method:			
Source Revision Comment:			
Supplier Comment:			

**Overburden and Bedrock
Materials Interval**

Map Key	Number of Records	Direction/ Distance (m)	Elev/Diff (m)	Site	DB
Formation ID:		1004052092			
Layer:		2			
Color:		6			
General Color:		BROWN			
Mat1:		28			
Most Common Material:		SAND			
Mat2:		11			
Mat2 Desc:		GRAVEL			
Mat3:		73			
Mat3 Desc:		HARD			
Formation Top Depth:		3.0999999046325684			
Formation End Depth:		4.269999980926514			
Formation End Depth UOM:		m			
<u>Overburden and Bedrock Materials Interval</u>					
Formation ID:		1004052091			
Layer:		1			
Color:		6			
General Color:		BROWN			
Mat1:		28			
Most Common Material:		SAND			
Mat2:		01			
Mat2 Desc:		FILL			
Mat3:		85			
Mat3 Desc:		SOFT			
Formation Top Depth:		0.0			
Formation End Depth:		3.0999999046325684			
Formation End Depth UOM:		m			
<u>Annular Space/Abandonment Sealing Record</u>					
Plug ID:		1004052100			
Layer:		1			
Plug From:		0			
Plug To:		0.310000002384186			
Plug Depth UOM:		m			
<u>Annular Space/Abandonment Sealing Record</u>					
Plug ID:		1004052101			
Layer:		2			
Plug From:		0.310000002384186			
Plug To:		0.910000026226044			
Plug Depth UOM:		m			
<u>Annular Space/Abandonment Sealing Record</u>					
Plug ID:		1004052102			
Layer:		3			
Plug From:		0.910000026226044			
Plug To:		4.26999998092651			
Plug Depth UOM:		m			
<u>Method of Construction & Well Use</u>					

Map Key	Number of Records	Direction/ Distance (m)	Elev/Diff (m)	Site	DB
Method Construction ID:		1004052099			
Method Construction Code:		B			
Method Construction:		Other Method			
Other Method Construction:		DIRECT PUSH			
<u>Pipe Information</u>					
Pipe ID:		1004052090			
Casing No:		0			
Comment:					
Alt Name:					
<u>Construction Record - Casing</u>					
Casing ID:		1004052095			
Layer:		1			
Material:					
Open Hole or Material:					
Depth From:		0			
Depth To:		1.22000002861023			
Casing Diameter:		5.19999980926514			
Casing Diameter UOM:		cm			
Casing Depth UOM:		m			
<u>Construction Record - Screen</u>					
Screen ID:		1004052096			
Layer:		1			
Slot:		10			
Screen Top Depth:		1.22000002861023			
Screen End Depth:		4.26999998092651			
Screen Material:					
Screen Depth UOM:		m			
Screen Diameter UOM:		cm			
Screen Diameter:		6.03000020980835			
<u>Water Details</u>					
Water ID:		1004052094			
Layer:					
Kind Code:					
Kind:					
Water Found Depth:					
Water Found Depth UOM:		m			
<u>Hole Diameter</u>					
Hole ID:		1004052093			
Diameter:		10.920000076293945			
Depth From:		0.0			
Depth To:		4.269999980926514			
Hole Depth UOM:		m			
Hole Diameter UOM:		cm			
91	1 of 1	W/213.5	64.9 / 1.94	PRIVATE RESIDENCE 69 BAYSWATER AVE. FURNACE OIL TANK OTTAWA CITY ON K1Y 2E7	SPL
Ref No:	171718			Discharger Report:	
Site No:				Material Group:	
Incident Dt:	8/20/1999			Health/Env Conseq:	

Map Key	Number of Records	Direction/ Distance (m)	Elev/Diff (m)	Site	DB
Year:				Client Type:	
Incident Cause:	ABOVE-GROUND TANK LEAK			Sector Type:	
Incident Event:				Agency Involved:	
Contaminant Code:				Nearest Watercourse:	
Contaminant Name:				Site Address:	
Contaminant Limit 1:				Site District Office:	
Contam Limit Freq 1:				Site Postal Code:	
Contaminant UN No 1:				Site Region:	
Environment Impact:	NOT ANTICIPATED			Site Municipality:	20101
Nature of Impact:	Other			Site Lot:	
Receiving Medium:	WATER			Site Conc:	
Receiving Env:				Northing:	
MOE Response:				Easting:	WORKS
Dt MOE Arvl on Scn:				Site Geo Ref Accu:	
MOE Reported Dt:	8/20/1999			Site Map Datum:	
Dt Document Closed:				SAC Action Class:	
Incident Reason:	CORROSION			Source Type:	
Site Name:					
Site County/District:					
Site Geo Ref Meth:					
Incident Summary:	PRIVATE RESIDENCE-UNKNW AMOUNT FURNACE OIL TO BASEMENT AND DRAIN.				
Contaminant Qty:					

92	1 of 2	WNW/216.0	63.0 / 0.08	OLRT Constructors 1035 somerset street Ottawa ON	SPL
Ref No:	4784-A7ANLR			Discharger Report:	
Site No:	NA			Material Group:	
Incident Dt:	2016/02/19			Health/Env Conseq:	
Year:				Client Type:	
Incident Cause:				Sector Type:	Miscellaneous Communal
Incident Event:	Operator/Human error			Agency Involved:	
Contaminant Code:	13			Nearest Watercourse:	
Contaminant Name:	DIESEL FUEL			Site Address:	1035 somerset street
Contaminant Limit 1:				Site District Office:	
Contam Limit Freq 1:				Site Postal Code:	
Contaminant UN No 1:				Site Region:	
Environment Impact:				Site Municipality:	Ottawa
Nature of Impact:				Site Lot:	
Receiving Medium:				Site Conc:	
Receiving Env:	Land			Northing:	
MOE Response:	No			Easting:	
Dt MOE Arvl on Scn:				Site Geo Ref Accu:	
MOE Reported Dt:	2016/02/19			Site Map Datum:	
Dt Document Closed:				SAC Action Class:	Land Spills
Incident Reason:	Operator/Human Error			Source Type:	
Site Name:	Bayview overpass demolition<UNOFFICIAL>				
Site County/District:					
Site Geo Ref Meth:					
Incident Summary:	OLRT- 550L diesel to ground *MOL holding site*				
Contaminant Qty:	550 L				

92	2 of 2	WNW/216.0	63.0 / 0.08	SNC-Lavalin Constructors (Pacific) Inc., Dragados Canada, Inc. and EllisDon Corporation Bayview (1035 Somerset Street W, 801 Albert Street) Ottawa ON K1Z 1G3	ECA
Approval No:	0736-AGCLQM			MOE District:	
Approval Date:	2016-12-13			City:	
Status:	Approved			Longitude:	

Map Key	Number of Records	Direction/ Distance (m)	Elev/Diff (m)	Site	DB
Record Type: ECA Link Source: IDS SWP Area Name: Approval Type: ECA-AIR Project Type: AIR Business Name: SNC-Lavalin Constructors (Pacific) Inc., Dragados Canada, Inc. and EllisDon Corporation Address: Bayview (1035 Somerset Street W, 801 Albert Street) Full Address: Full PDF Link: https://www.accessenvironment.ene.gov.on.ca/instruments/1033-AFTP6U-14.pdf					
93	1 of 2	NNE/216.3	62.2 / -0.79	J.M. HILL & SON LTD. 935 SOMERSET ST W OTTAWA ON K1R 6R8	SCT
Established: 1922 Plant Size (ft²): 0 Employment: 40					
--Details--					
Description: BOOKBINDING AND RELATED WORK					
SIC/NAICS Code: 2789					
Description: OFFICE EQUIPMENT					
SIC/NAICS Code: 5044					
Description: Other Printing					
SIC/NAICS Code: 323119					
Description: Support Activities for Printing					
SIC/NAICS Code: 323120					
93	2 of 2	NNE/216.3	62.2 / -0.79	935/943 Somerset St. Ottawa ON	EHS
Order No: 20021129004 Status: C Report Type: Complete Report Report Date: 12/9/02 Date Received: 11/29/02 Previous Site Name: Lot/Building Size: Additional Info Ordered:					
Nearest Intersection: Preston Municipality: Client Prov/State: ON Search Radius (km): 0.25 X: -75.71511 Y: 45.408312					
94	1 of 1	ESE/217.0	66.0 / 3.02	Lot 7, Bk 123, Reg. Plan 34, 930-934 Gladstone Ave Ottawa ON K1R 6Y4	CA
Certificate #: 0868-4ZPQAJ Application Year: 01 Issue Date: 8/20/01 Approval Type: Municipal & Private sewage Status: Approved Application Type: New Certificate of Approval Client Name: Ottawa Salus Corporation Client Address: 945 Wellington Street, Suite 200 Client City: Ottawa Client Postal Code: K1Y 2X5 Project Description: This application is for a stormwater management facility, consisting of manhole and catchbasin storage plus parking lot ponding for the proposed development at 930-934 Gladstone Avenue, approximately 100 m west of Preston Street in the City of Ottawa.					

Map Key	Number of Records	Direction/ Distance (m)	Elev/Diff (m)	Site	DB
---------	-------------------	----------------------------	------------------	------	----

Contaminants:
Emission Control:

95	1 of 1	NW/217.8	59.9 / -3.06	270 CITY CENTER AVE. Ottawa ON	WWIS
--------------------	--------	----------	--------------	-----------------------------------	------

Well ID:	7173323	Data Entry Status:	
Construction Date:		Data Src:	
Primary Water Use:	Monitoring and Test Hole	Date Received:	12/9/2011
Sec. Water Use:	0	Selected Flag:	True
Final Well Status:	Test Hole	Abandonment Rec:	
Water Type:		Contractor:	7241
Casing Material:		Form Version:	7
Audit No:	Z140244	Owner:	
Tag:	A094120	Street Name:	270 CITY CENTER AVE.
Construction Method:		County:	OTTAWA
Elevation (m):		Municipality:	OTTAWA CITY
Elevation Reliability:		Site Info:	
Depth to Bedrock:		Lot:	
Well Depth:		Concession:	
Overburden/Bedrock:		Concession Name:	
Pump Rate:		Easting NAD83:	
Static Water Level:		Northing NAD83:	
Flowing (Y/N):		Zone:	
Flow Rate:		UTM Reliability:	
Clear/Cloudy:			

PDF URL (Map): https://d2khazk8e83rdv.cloudfront.net/moe_mapping/downloads/2Water/Wells_pdfs/7177173323.pdf

Additional Detail(s) (Map)

Well Completed Date: 2011/11/01
Year Completed: 2011
Depth (m): 3.35
Latitude: 45.4079987626657
Longitude: -75.7176765912711
Path: 7177173323.pdf

Bore Hole Information

Bore Hole ID:	1003618000	Elevation:	56.560981
DP2BR:		Elevrc:	
Spatial Status:		Zone:	18
Code OB:		East83:	443839.00
Code OB Desc:		North83:	5028526.00
Open Hole:		Org CS:	UTM83
Cluster Kind:		UTMRC:	4
Date Completed:	01-Nov-2011 00:00:00	UTMRC Desc:	margin of error : 30 m - 100 m
Remarks:		Location Method:	wwr
Elevrc Desc:			
Location Source Date:			
Improvement Location Source:			
Improvement Location Method:			
Source Revision Comment:			
Supplier Comment:			

Overburden and Bedrock

Materials Interval

Formation ID: 1004052064
Layer: 1

Map Key	Number of Records	Direction/ Distance (m)	Elev/Diff (m)	Site	DB
Color:		6			
General Color:		BROWN			
Mat1:		28			
Most Common Material:		SAND			
Mat2:		85			
Mat2 Desc:		SOFT			
Mat3:		68			
Mat3 Desc:		DRY			
Formation Top Depth:		0.0			
Formation End Depth:		2.440000057220459			
Formation End Depth UOM:		m			
<u>Overburden and Bedrock</u>					
<u>Materials Interval</u>					
Formation ID:		1004052065			
Layer:		2			
Color:		6			
General Color:		BROWN			
Mat1:		28			
Most Common Material:		SAND			
Mat2:		11			
Mat2 Desc:		GRAVEL			
Mat3:		73			
Mat3 Desc:		HARD			
Formation Top Depth:		2.440000057220459			
Formation End Depth:		3.3499999046325684			
Formation End Depth UOM:		m			
<u>Annular Space/Abandonment</u>					
<u>Sealing Record</u>					
Plug ID:		1004052074			
Layer:		2			
Plug From:		0.310000002384186			
Plug To:		0.910000026226044			
Plug Depth UOM:		m			
<u>Annular Space/Abandonment</u>					
<u>Sealing Record</u>					
Plug ID:		1004052075			
Layer:		3			
Plug From:		0.910000026226044			
Plug To:		3.34999990463257			
Plug Depth UOM:		m			
<u>Annular Space/Abandonment</u>					
<u>Sealing Record</u>					
Plug ID:		1004052073			
Layer:		1			
Plug From:		0			
Plug To:		0.310000002384186			
Plug Depth UOM:		m			
<u>Method of Construction & Well</u>					
<u>Use</u>					
Method Construction ID:		1004052072			
Method Construction Code:		B			
Method Construction:		Other Method			

Map Key	Number of Records	Direction/ Distance (m)	Elev/Diff (m)	Site	DB
Other Method Construction:		DIRECT PUSH			
<u>Pipe Information</u>					
Pipe ID:		1004052063			
Casing No:		0			
Comment:					
Alt Name:					
<u>Construction Record - Casing</u>					
Casing ID:		1004052068			
Layer:		1			
Material:					
Open Hole or Material:					
Depth From:		0			
Depth To:		1.22000002861023			
Casing Diameter:		5.19999980926514			
Casing Diameter UOM:		cm			
Casing Depth UOM:		m			
<u>Construction Record - Screen</u>					
Screen ID:		1004052069			
Layer:		1			
Slot:		10			
Screen Top Depth:		1.22000002861023			
Screen End Depth:		3.34999990463257			
Screen Material:					
Screen Depth UOM:		m			
Screen Diameter UOM:		cm			
Screen Diameter:		6.03000020980835			
<u>Water Details</u>					
Water ID:		1004052067			
Layer:					
Kind Code:					
Kind:					
Water Found Depth:					
Water Found Depth UOM:		m			
<u>Hole Diameter</u>					
Hole ID:		1004052066			
Diameter:		10.920000076293945			
Depth From:		0.0			
Depth To:		3.3499999046325684			
Hole Depth UOM:		m			
Hole Diameter UOM:		cm			
96	1 of 1	NNW/218.5	59.6 / -3.37	1597655 Ontario Inc. 160 Spruce Street Ottawa ON K1R 6P2	GEN
Generator No:	ON7299663	PO Box No:			
Status:	Registered	Country:	Canada		
Approval Years:	As of Apr 2021	Choice of Contact:			
Contam. Facility:		Co Admin:			
MHSW Facility:		Phone No Admin:			
SIC Code:					

Map Key	Number of Records	Direction/ Distance (m)	Elev/Diff (m)	Site	DB
---------	-------------------	----------------------------	------------------	------	----

SIC Description:

Detail(s)

Waste Class: 251 L
Waste Class Desc: Waste oils/sludges (petroleum based)

97	1 of 1	NW/219.6	59.9 / -3.06	270 CITY CENTER AVE. Ottawa ON	WWIS
--------------------	--------	----------	--------------	-----------------------------------	------

Well ID:	7173324	Data Entry Status:	
Construction Date:		Data Src:	
Primary Water Use:	Monitoring and Test Hole	Date Received:	12/9/2011
Sec. Water Use:	0	Selected Flag:	True
Final Well Status:	Test Hole	Abandonment Rec:	
Water Type:		Contractor:	7241
Casing Material:		Form Version:	7
Audit No:	Z140245	Owner:	
Tag:	A123877	Street Name:	270 CITY CENTER AVE.
Construction Method:		County:	OTTAWA
Elevation (m):		Municipality:	OTTAWA CITY
Elevation Reliability:		Site Info:	
Depth to Bedrock:		Lot:	
Well Depth:		Concession:	
Overburden/Bedrock:		Concession Name:	
Pump Rate:		Easting NAD83:	
Static Water Level:		Northing NAD83:	
Flowing (Y/N):		Zone:	
Flow Rate:		UTM Reliability:	
Clear/Cloudy:			

PDF URL (Map): https://d2khazk8e83rdv.cloudfront.net/moe_mapping/downloads/2Water/Wells_pdfs/717\7173324.pdf

Additional Detail(s) (Map)

Well Completed Date: 2011/11/01
Year Completed: 2011
Depth (m): 3.35
Latitude: 45.4080167638137
Longitude: -75.7176768192394
Path: 717\7173324.pdf

Bore Hole Information

Bore Hole ID:	1003618002	Elevation:	56.489757
DP2BR:		Elevrc:	
Spatial Status:		Zone:	18
Code OB:		East83:	443839.00
Code OB Desc:		North83:	5028528.00
Open Hole:		Org CS:	UTM83
Cluster Kind:		UTMRC:	4
Date Completed:	01-Nov-2011 00:00:00	UTMRC Desc:	margin of error : 30 m - 100 m
Remarks:		Location Method:	wwr
Elevrc Desc:			
Location Source Date:			
Improvement Location Source:			
Improvement Location Method:			
Source Revision Comment:			
Supplier Comment:			

**Overburden and Bedrock
Materials Interval**

Map Key	Number of Records	Direction/ Distance (m)	Elev/Diff (m)	Site	DB
Formation ID:		1004052078			
Layer:		2			
Color:		6			
General Color:		BROWN			
Mat1:		28			
Most Common Material:		SAND			
Mat2:		11			
Mat2 Desc:		GRAVEL			
Mat3:		73			
Mat3 Desc:		HARD			
Formation Top Depth:		2.440000057220459			
Formation End Depth:		3.3499999046325684			
Formation End Depth UOM:		m			
<u>Overburden and Bedrock Materials Interval</u>					
Formation ID:		1004052077			
Layer:		1			
Color:		6			
General Color:		BROWN			
Mat1:		28			
Most Common Material:		SAND			
Mat2:		85			
Mat2 Desc:		SOFT			
Mat3:		68			
Mat3 Desc:		DRY			
Formation Top Depth:		0.0			
Formation End Depth:		2.440000057220459			
Formation End Depth UOM:		m			
<u>Annular Space/Abandonment Sealing Record</u>					
Plug ID:		1004052088			
Layer:		2			
Plug From:		0.310000002384186			
Plug To:		0.910000026226044			
Plug Depth UOM:		m			
<u>Annular Space/Abandonment Sealing Record</u>					
Plug ID:		1004052089			
Layer:		3			
Plug From:		0.910000026226044			
Plug To:		3.34999990463257			
Plug Depth UOM:		m			
<u>Annular Space/Abandonment Sealing Record</u>					
Plug ID:		1004052087			
Layer:		1			
Plug From:		0			
Plug To:		0.310000002384186			
Plug Depth UOM:		m			
<u>Method of Construction & Well Use</u>					

Map Key	Number of Records	Direction/ Distance (m)	Elev/Diff (m)	Site	DB
Method Construction ID:		1004052086			
Method Construction Code:		B			
Method Construction:		Other Method			
Other Method Construction:		DIRECT PUSH			
<u>Pipe Information</u>					
Pipe ID:		1004052076			
Casing No:		0			
Comment:					
Alt Name:					
<u>Construction Record - Casing</u>					
Casing ID:		1004052082			
Layer:		1			
Material:					
Open Hole or Material:					
Depth From:		0			
Depth To:		1.22000002861023			
Casing Diameter:		5.19999980926514			
Casing Diameter UOM:		cm			
Casing Depth UOM:		m			
<u>Construction Record - Screen</u>					
Screen ID:		1004052083			
Layer:		1			
Slot:		10			
Screen Top Depth:		1.22000002861023			
Screen End Depth:		3.34999990463257			
Screen Material:					
Screen Depth UOM:		m			
Screen Diameter UOM:		cm			
Screen Diameter:		6.03000020980835			
<u>Water Details</u>					
Water ID:		1004052081			
Layer:					
Kind Code:					
Kind:					
Water Found Depth:					
Water Found Depth UOM:		m			
<u>Hole Diameter</u>					
Hole ID:		1004052080			
Diameter:					
Depth From:					
Depth To:					
Hole Depth UOM:		m			
Hole Diameter UOM:		cm			
<u>Hole Diameter</u>					
Hole ID:		1004052079			
Diameter:		10.920000076293945			
Depth From:		0.0			
Depth To:		3.3499999046325684			
Hole Depth UOM:		m			

Map Key	Number of Records	Direction/ Distance (m)	Elev/Diff (m)	Site	DB
Hole Diameter UOM:		cm			
98	1 of 1	ESE/221.0	64.8 / 1.85	Ottawa Salus Corporation Lot 7, Bk 123, Reg. Plan 34, 930-934 Gladstone Ave Ottawa ON K1Y 2X5	ECA
Approval No:	0868-4ZPQAJ			MOE District: Ottawa	
Approval Date:	2001-08-20			City:	
Status:	Approved			Longitude: -75.71201	
Record Type:	ECA			Latitude: 45.40505	
Link Source:	IDS			Geometry X:	
SWP Area Name:	Rideau Valley			Geometry Y:	
Approval Type:	ECA-MUNICIPAL AND PRIVATE SEWAGE WORKS				
Project Type:	MUNICIPAL AND PRIVATE SEWAGE WORKS				
Business Name:	Ottawa Salus Corporation				
Address:	Lot 7, Bk 123, Reg. Plan 34, 930-934 Gladstone Ave				
Full Address:					
Full PDF Link:	https://www.accessenvironment.ene.gov.on.ca/instruments/4602-4YRPV5-14.pdf				
99	1 of 5	ENE/222.1	66.6 / 3.63	BROOKFIELD LEPAGE JOHNSON CONT 1 OAK STREET, OTTAWA PROPERTY MANAGEMENT CO. 120 PARKDALE AVE, SUITE 1401, OTTAWA OTTAWA CITY ON	SPL
Ref No:	205845			Discharger Report:	
Site No:				Material Group:	
Incident Dt:	7/10/2001			Health/Env Conseq:	
Year:				Client Type:	
Incident Cause:	PIPE/HOSE LEAK			Sector Type:	
Incident Event:				Agency Involved:	
Contaminant Code:				Nearest Watercourse:	
Contaminant Name:				Site Address:	
Contaminant Limit 1:				Site District Office:	
Contam Limit Freq 1:				Site Postal Code:	
Contaminant UN No 1:				Site Region:	
Environment Impact:	Possible			Site Municipality: 20107	
Nature of Impact:	Air Pollution			Site Lot:	
Receiving Medium:	Air			Site Conc:	
Receiving Env:				Northing:	
MOE Response:				Easting:	
Dt MOE Arvl on Scn:				Site Geo Ref Accu:	
MOE Reported Dt:	7/13/2001			Site Map Datum:	
Dt Document Closed:				SAC Action Class:	
Incident Reason:	EQUIPMENT FAILURE			Source Type:	
Site Name:					
Site County/District:					
Site Geo Ref Meth:					
Incident Summary:	BROOKFIELD:				
Contaminant Qty:					
99	2 of 5	ENE/222.1	66.6 / 3.63	BROOKFIELD LEPAGE JOHNSON CONTROLS OAK STREET COMPLEX 1 OAK STREET OTTAWA ON	GEN
Generator No:	ON0554831			PO Box No:	
Status:				Country:	
Approval Years:	99,00,01			Choice of Contact:	
Contam. Facility:				Co Admin:	
MHSW Facility:				Phone No Admin:	

Map Key	Number of Records	Direction/ Distance (m)	Elev/Diff (m)	Site	DB
SIC Code:	7512				
SIC Description:		NON-RES. BLDG. OPER.			
<u>Detail(s)</u>					
Waste Class:		213			
Waste Class Desc:		PETROLEUM DISTILLATES			
Waste Class:		251			
Waste Class Desc:		OIL SKIMMINGS & SLUDGES			
Waste Class:		252			
Waste Class Desc:		WASTE OILS & LUBRICANTS			
Waste Class:		122			
Waste Class Desc:		ALKALINE WASTES - OTHER METALS			
Waste Class:		145			
Waste Class Desc:		PAINT/PIGMENT/COATING RESIDUES			
Waste Class:		146			
Waste Class Desc:		OTHER SPECIFIED INORGANICS			
Waste Class:		212			
Waste Class Desc:		ALIPHATIC SOLVENTS			
99	3 of 5	ENE/222.1	66.6 / 3.63	BROOKFIELD LEPAGE JOHNSON CONTROLS 1 OAK STREET OTTAWA ON	GEN
Generator No:	ON0554831			PO Box No:	
Status:				Country:	
Approval Years:	03,04			Choice of Contact:	
Contam. Facility:				Co Admin:	
MHSW Facility:				Phone No Admin:	
SIC Code:					
SIC Description:					
99	4 of 5	ENE/222.1	66.6 / 3.63	Aim Waste Management Inc. 1 Oak Street Ottawa ON K1R 6R9	GEN
Generator No:	ON3892828			PO Box No:	
Status:				Country:	Canada
Approval Years:	2015			Choice of Contact:	CO_OFFICIAL
Contam. Facility:	No			Co Admin:	Marc Verticchio
MHSW Facility:	No			Phone No Admin:	905 912 0773 Ext.
SIC Code:	238910				
SIC Description:		SITE PREPARATION CONTRACTORS			
<u>Detail(s)</u>					
Waste Class:		221			
Waste Class Desc:		LIGHT FUELS			
Waste Class:		243			
Waste Class Desc:		PCBS			
99	5 of 5	ENE/222.1	66.6 / 3.63	Aim Waste Management Inc. 1 Oak Street Ottawa ON K1R 6R9	GEN

Map Key	Number of Records	Direction/ Distance (m)	Elev/Diff (m)	Site	DB
Generator No: ON3892828 Status: Approval Years: 2014 Contam. Facility: No MHSW Facility: No SIC Code: 238910 SIC Description: SITE PREPARATION CONTRACTORS PO Box No: Country: Canada Choice of Contact: CO_OFFICIAL Co Admin: Marc Verticchio Phone No Admin: 905 912 0773 Ext.					
Detail(s)					
Waste Class: 243 Waste Class Desc: PCBS					
100	1 of 5	W/224.5	64.8 / 1.85	57 Bayswater Avenue Ottawa ON K1Y 3C4	EHS
Order No: 20191128034 Status: C Report Type: Site Report Report Date: 29-NOV-19 Date Received: 28-NOV-19 Previous Site Name: Lot/Building Size: Additional Info Ordered: Nearest Intersection: Municipality: Client Prov/State: ON Search Radius (km): .001 X: -75.71966 Y: 45.405512					
100	2 of 5	W/224.5	64.8 / 1.85	57 Bayswater Avenue Ottawa ON K1Y 3C4	EHS
Order No: 20191128034 Status: C Report Type: Site Report Report Date: 29-NOV-19 Date Received: 28-NOV-19 Previous Site Name: Lot/Building Size: Additional Info Ordered: Nearest Intersection: Municipality: Client Prov/State: ON Search Radius (km): .001 X: -75.71966 Y: 45.405512					
100	3 of 5	W/224.5	64.8 / 1.85	57 Bayswater Avenue Ottawa ON K1Y 3C4	EHS
Order No: 20191128034 Status: C Report Type: Site Report Report Date: 29-NOV-19 Date Received: 28-NOV-19 Previous Site Name: Lot/Building Size: Additional Info Ordered: Nearest Intersection: Municipality: Client Prov/State: ON Search Radius (km): .001 X: -75.71966 Y: 45.405512					
100	4 of 5	W/224.5	64.8 / 1.85	57 Bayswater Avenue Ottawa ON K1Y 3C4	EHS
Order No: 20191128034 Status: C Report Type: Site Report Report Date: 29-NOV-19 Date Received: 28-NOV-19 Previous Site Name: Lot/Building Size: Additional Info Ordered: Nearest Intersection: Municipality: Client Prov/State: ON Search Radius (km): .001 X: -75.71966 Y: 45.405512					

Map Key	Number of Records	Direction/ Distance (m)	Elev/Diff (m)	Site	DB
<i>Additional Info Ordered:</i>					
100	5 of 5	W/224.5	64.8 / 1.85	57 Bayswater Avenue Ottawa ON K1Y 3C4	EHS
Order No:	20191128034			Nearest Intersection:	
Status:	C			Municipality:	
Report Type:	Site Report			Client Prov/State:	ON
Report Date:	29-NOV-19			Search Radius (km):	.001
Date Received:	28-NOV-19			X:	-75.71966
Previous Site Name:				Y:	45.405512
Lot/Building Size:					
Additional Info Ordered:					
101	1 of 3	W/224.6	64.8 / 1.85	57 Bayswater Ave Ottawa ON K1Y 2E8	EHS
Order No:	20070322010			Nearest Intersection:	
Status:	C			Municipality:	
Report Type:	CAN - Custom Report			Client Prov/State:	
Report Date:	3/30/2007			Search Radius (km):	0.25
Date Received:	3/22/2007			X:	-75.719684
Previous Site Name:				Y:	45.405687
Lot/Building Size:					
Additional Info Ordered:	Fire Insur. Maps And /or Site Plans				
101	2 of 3	W/224.6	64.8 / 1.85	57 Bayswater Ave Ottawa ON K1Y2E8	EHS
Order No:	20130801025			Nearest Intersection:	
Status:	C			Municipality:	
Report Type:	Custom Report			Client Prov/State:	ON
Report Date:	09-AUG-13			Search Radius (km):	.25
Date Received:	01-AUG-13			X:	-75.719598
Previous Site Name:				Y:	45.405522
Lot/Building Size:					
Additional Info Ordered:					
101	3 of 3	W/224.6	64.8 / 1.85	57 Bayswater Avenue Ottawa ON K1Y 3C4	EHS
Order No:	20191128034			Nearest Intersection:	
Status:	C			Municipality:	
Report Type:	Site Report			Client Prov/State:	ON
Report Date:	29-NOV-19			Search Radius (km):	.001
Date Received:	28-NOV-19			X:	-75.71966
Previous Site Name:				Y:	45.405512
Lot/Building Size:					
Additional Info Ordered:					
102	1 of 2	NNW/224.8	59.6 / -3.37	Domicile Corporation 148-158 Spruce Street Ottawa ON K1R 6P2	GEN
Generator No:	ON2357665			PO Box No:	
Status:				Country:	
Approval Years:	03,04			Choice of Contact:	

Map Key	Number of Records	Direction/ Distance (m)	Elev/Diff (m)	Site	DB
Contam. Facility: MHSW Facility: SIC Code: SIC Description:				Co Admin: Phone No Admin:	

[102](#) 2 of 2 **NNW/224.8** **59.6 / -3.37** **The District in Lebreton Flats Inc.**
148-158 Spruce Street
Ottawa ON K1R 6P2 **CA**

Certificate #: 9980-5WVVDM
Application Year: 2004
Issue Date: 3/16/2004
Approval Type: Municipal and Private Sewage Works
Status: Approved
Application Type:
Client Name:
Client Address:
Client City:
Client Postal Code:
Project Description:
Contaminants:
Emission Control:

[103](#) 1 of 1 **NW/225.4** **59.9 / -3.06** **270 CITY CENTRE ST**
OTTAWA ON **WWIS**

Well ID: 7192919 Construction Date: Primary Water Use: Monitoring and Test Hole Sec. Water Use: 0 Final Well Status: Observation Wells Water Type: Casing Material: Audit No: Z152964 Tag: A141858 Construction Method: Elevation (m): Elevation Reliability: Depth to Bedrock: Well Depth: Overburden/Bedrock: Pump Rate: Static Water Level: Flowing (Y/N): Flow Rate: Clear/Cloudy:	Data Entry Status: Data Src: Date Received: 12/6/2012 Selected Flag: True Abandonment Rec: Contractor: 7241 Form Version: 7 Owner: Street Name: 270 CITY CENTRE ST County: OTTAWA Municipality: OTTAWA CITY Site Info: Lot: Concession: Concession Name: Easting NAD83: Northing NAD83: Zone: UTM Reliability:
---	---

PDF URL (Map): https://d2khazk8e83rdv.cloudfront.net/moe_mapping/downloads/2Water/Wells_pdfs/719\7192919.pdf

Additional Detail(s) (Map)

Well Completed Date: 2012/11/21
Year Completed: 2012
Depth (m): 5.49
Latitude: 45.4079421089184
Longitude: -75.7180975778247
Path: 719\7192919.pdf

Bore Hole Information

Bore Hole ID: 1004215893 **Elevation:** 56.910518
DP2BR: **Elevrc:**

Map Key	Number of Records	Direction/ Distance (m)	Elev/Diff (m)	Site	DB
Spatial Status:				Zone:	18
Code OB:				East83:	443806.00
Code OB Desc:				North83:	5028520.00
Open Hole:				Org CS:	UTM83
Cluster Kind:				UTMRC:	4
Date Completed:	21-Nov-2012 00:00:00			UTMRC Desc:	margin of error : 30 m - 100 m
Remarks:				Location Method:	digit
Elevrc Desc:					
Location Source Date:					
Improvement Location Source:					
Improvement Location Method:					
Source Revision Comment:					
Supplier Comment:					

**Overburden and Bedrock
Materials Interval**

Formation ID: 1004546411
Layer: 1
Color: 6
General Color: BROWN
Mat1: 27
Most Common Material: OTHER
Mat2: 10
Mat2 Desc: COARSE SAND
Mat3: 68
Mat3 Desc: DRY
Formation Top Depth: 0.0
Formation End Depth: 3.3499999046325684
Formation End Depth UOM: m

**Overburden and Bedrock
Materials Interval**

Formation ID: 1004546412
Layer: 2
Color: 6
General Color: BROWN
Mat1: 27
Most Common Material: OTHER
Mat2: 10
Mat2 Desc: COARSE SAND
Mat3: 73
Mat3 Desc: HARD
Formation Top Depth: 3.3499999046325684
Formation End Depth: 5.489999771118164
Formation End Depth UOM: m

**Annular Space/Abandonment
Sealing Record**

Plug ID: 1004546422
Layer: 3
Plug From: 2.13000011444092
Plug To: 5.48999977111816
Plug Depth UOM: m

**Annular Space/Abandonment
Sealing Record**

Plug ID: 1004546421
Layer: 2

<i>Map Key</i>	<i>Number of Records</i>	<i>Direction/ Distance (m)</i>	<i>Elev/Diff (m)</i>	<i>Site</i>	<i>DB</i>
<i>Plug From:</i>		0.310000002384186			
<i>Plug To:</i>		2.13000011444092			
<i>Plug Depth UOM:</i>		m			
<u>Annular Space/Abandonment Sealing Record</u>					
<i>Plug ID:</i>		1004546420			
<i>Layer:</i>		1			
<i>Plug From:</i>		0			
<i>Plug To:</i>		0.310000002384186			
<i>Plug Depth UOM:</i>		m			
<u>Method of Construction & Well Use</u>					
<i>Method Construction ID:</i>		1004546419			
<i>Method Construction Code:</i>		2			
<i>Method Construction:</i>		Rotary (Convent.)			
<i>Other Method Construction:</i>					
<u>Pipe Information</u>					
<i>Pipe ID:</i>		1004546410			
<i>Casing No:</i>		0			
<i>Comment:</i>					
<i>Alt Name:</i>					
<u>Construction Record - Casing</u>					
<i>Casing ID:</i>		1004546415			
<i>Layer:</i>		1			
<i>Material:</i>		5			
<i>Open Hole or Material:</i>		PLASTIC			
<i>Depth From:</i>		0			
<i>Depth To:</i>		2.44000005722046			
<i>Casing Diameter:</i>		5.19999980926514			
<i>Casing Diameter UOM:</i>		cm			
<i>Casing Depth UOM:</i>		m			
<u>Construction Record - Screen</u>					
<i>Screen ID:</i>		1004546416			
<i>Layer:</i>		1			
<i>Slot:</i>		10			
<i>Screen Top Depth:</i>		2.44000005722046			
<i>Screen End Depth:</i>		5.48999977111816			
<i>Screen Material:</i>		5			
<i>Screen Depth UOM:</i>		m			
<i>Screen Diameter UOM:</i>		cm			
<i>Screen Diameter:</i>		6.03000020980835			
<u>Water Details</u>					
<i>Water ID:</i>		1004546414			
<i>Layer:</i>					
<i>Kind Code:</i>					
<i>Kind:</i>					
<i>Water Found Depth:</i>					
<i>Water Found Depth UOM:</i>		m			

Map Key	Number of Records	Direction/ Distance (m)	Elev/Diff (m)	Site	DB
<u>Hole Diameter</u>					
Hole ID:		1004546413			
Diameter:		10.920000076293945			
Depth From:		0.0			
Depth To:		5.489999771118164			
Hole Depth UOM:		m			
Hole Diameter UOM:		cm			
104	1 of 2	W/226.5	65.0 / 2.02	Broadband Maintenance Inc. <UNOFFICIAL> 49 Bayswater Ave Ottawa ON K1Y 2E7	SPL
Ref No:	5553-863QB4			Discharger Report:	
Site No:				Material Group:	
Incident Dt:				Health/Env Conseq:	
Year:				Client Type:	
Incident Cause:	Discharge or Emission to Air			Sector Type:	Other
Incident Event:				Agency Involved:	
Contaminant Code:	35			Nearest Watercourse:	
Contaminant Name:	METHANE GAS, COMPRESSED (NATURAL GAS)			Site Address:	
Contaminant Limit 1:				Site District Office:	
Contam Limit Freq 1:				Site Postal Code:	
Contaminant UN No 1:				Site Region:	
Environment Impact:	Not Anticipated			Site Municipality:	
Nature of Impact:				Site Lot:	
Receiving Medium:				Site Conc:	
Receiving Env:				Northing:	
MOE Response:	Referral to others			Easting:	
Dt MOE Arvl on Scn:				Site Geo Ref Accu:	
MOE Reported Dt:	6/3/2010			Site Map Datum:	
Dt Document Closed:	6/10/2010			SAC Action Class:	TSSA - Fuel Safety Branch
Incident Reason:	Spill			Source Type:	
Site Name:	gas service damage<UNOFFICIAL>				
Site County/District:					
Site Geo Ref Meth:					
Incident Summary:	TSSA FSB: 1inch plastic made safe				
Contaminant Qty:					
104	2 of 2	W/226.5	65.0 / 2.02	49 Bayswater Avenue, Ottawa ON K1Y 2E7	INC
Incident No:	399906			Any Health Impact:	
Incident ID:	2551556			Any Enviro Impact:	
Instance No:				Service Interrupted:	
Status Code:	Causal Analysis Complete			Was Prop Damaged:	
Attribute Category:	FS-Incident			Reside App. Type:	
Context:				Commer App. Type:	
Date of Occurrence:				Indus App. Type:	
Time of Occurrence:				Institut App. Type:	
Incident Created On:				Venting Type:	
Instance Creation Dt:				Vent Conn Mater:	
Instance Install Dt:				Vent Chimney Mater:	
Occur Insp Start Date:				Pipeline Type:	Service / Riser Distribution Pipeline
Approx Quant Rel:				Pipeline Involved:	
Tank Capacity:				Pipe Material:	Plastic
Fuels Occur Type:				Depth Ground Cover:	0.6
Fuel Type Involved:				Regulator Location:	Outside
Enforcement Policy:				Regulator Type:	Service Regulator (up to 60 psi intake)
Prc Escalation Req:				Operation Pressure:	60
Tank Material Type:				Liquid Prop Make:	

Map Key	Number of Records	Direction/ Distance (m)	Elev/Diff (m)	Site	DB
Tank Storage Type: Tank Location Type: Pump Flow Rate Cap: Task No: Notes: Drainage System: Sub Surface Contam.: Aff Prop Use Water: Contam. Migrated: Contact Natural Env: Incident Location: Occurrence Narrative: Operation Type Involved: Item: Item Description: Device Installed Location:				Liquid Prop Model: Liquid Prop Serial No: Liquid Prop Notes: Equipment Type: Equipment Model: Serial No: Cylinder Capacity: Cylinder Cap Units: Cylinder Mat Type: Near Body of Water: 49 Bayswater Avenue, Ottawa - 1" Pipeline Hit contractor hit gas line with mini excavator. Had locates and did not use them.	

105	1 of 1	NNW/228.4	59.6 / -3.37	270 CITY CENTRE OTTAWA ON	WWIS
---------------------	--------	-----------	--------------	------------------------------	------

Well ID:	7192921	Data Entry Status:	
Construction Date:		Data Src:	
Primary Water Use:	Monitoring and Test Hole	Date Received:	12/6/2012
Sec. Water Use:	0	Selected Flag:	True
Final Well Status:	Observation Wells	Abandonment Rec:	
Water Type:		Contractor:	7241
Casing Material:		Form Version:	7
Audit No:	Z154423	Owner:	
Tag:	A141856	Street Name:	270 CITY CENTRE
Construction Method:		County:	OTTAWA
Elevation (m):		Municipality:	OTTAWA CITY
Elevation Reliability:		Site Info:	
Depth to Bedrock:		Lot:	
Well Depth:		Concession:	
Overburden/Bedrock:		Concession Name:	
Pump Rate:		Easting NAD83:	
Static Water Level:		Northing NAD83:	
Flowing (Y/N):		Zone:	
Flow Rate:		UTM Reliability:	
Clear/Cloudy:			
PDF URL (Map):	https://d2khazk8e83rdv.cloudfront.net/moe_mapping/downloads/2Water/Wells_pdfs/7197192921.pdf		

Additional Detail(s) (Map)

Well Completed Date:	2012/11/21
Year Completed:	2012
Depth (m):	3.35
Latitude:	45.4081344135417
Longitude:	-75.7175760775479
Path:	719\7192921.pdf

Bore Hole Information

Bore Hole ID:	1004215899	Elevation:	56.100337
DP2BR:		Elevrc:	
Spatial Status:		Zone:	18
Code OB:		East83:	443847.00
Code OB Desc:		North83:	5028541.00
Open Hole:		Org CS:	UTM83
Cluster Kind:		UTMRC:	4
Date Completed:	21-Nov-2012 00:00:00	UTMRC Desc:	margin of error : 30 m - 100 m

Map Key	Number of Records	Direction/ Distance (m)	Elev/Diff (m)	Site	DB
Remarks:				Location Method:	digit
Elevrc Desc:					
Location Source Date:					
Improvement Location Source:					
Improvement Location Method:					
Source Revision Comment:					
Supplier Comment:					
<u>Overburden and Bedrock</u>					
<u>Materials Interval</u>					
Formation ID:		1004546436			
Layer:		1			
Color:		8			
General Color:		BLACK			
Mat1:		03			
Most Common Material:		MUCK			
Mat2:		05			
Mat2 Desc:		CLAY			
Mat3:		85			
Mat3 Desc:		SOFT			
Formation Top Depth:		0.0			
Formation End Depth:		2.740000009536743			
Formation End Depth UOM:		m			
<u>Overburden and Bedrock</u>					
<u>Materials Interval</u>					
Formation ID:		1004546437			
Layer:		2			
Color:		6			
General Color:		BROWN			
Mat1:		27			
Most Common Material:		OTHER			
Mat2:		10			
Mat2 Desc:		COARSE SAND			
Mat3:		73			
Mat3 Desc:		HARD			
Formation Top Depth:		2.740000009536743			
Formation End Depth:		3.3499999046325684			
Formation End Depth UOM:		m			
<u>Annular Space/Abandonment</u>					
<u>Sealing Record</u>					
Plug ID:		1004546446			
Layer:		2			
Plug From:		0.310000002384186			
Plug To:		0.910000026226044			
Plug Depth UOM:		m			
<u>Annular Space/Abandonment</u>					
<u>Sealing Record</u>					
Plug ID:		1004546445			
Layer:		1			
Plug From:		0			
Plug To:		0.310000002384186			
Plug Depth UOM:		m			
<u>Annular Space/Abandonment</u>					
<u>Sealing Record</u>					

<i>Map Key</i>	<i>Number of Records</i>	<i>Direction/ Distance (m)</i>	<i>Elev/Diff (m)</i>	<i>Site</i>	<i>DB</i>
Plug ID:		1004546447			
Layer:		3			
Plug From:		0.910000026226044			
Plug To:		3.34999990463257			
Plug Depth UOM:		m			
<u>Method of Construction & Well Use</u>					
Method Construction ID:		1004546444			
Method Construction Code:		2			
Method Construction:		Rotary (Convent.)			
Other Method Construction:					
<u>Pipe Information</u>					
Pipe ID:		1004546435			
Casing No:		0			
Comment:					
Alt Name:					
<u>Construction Record - Casing</u>					
Casing ID:		1004546440			
Layer:		1			
Material:		5			
Open Hole or Material:		PLASTIC			
Depth From:		0			
Depth To:		0.910000026226044			
Casing Diameter:		5.19999980926514			
Casing Diameter UOM:		cm			
Casing Depth UOM:		m			
<u>Construction Record - Screen</u>					
Screen ID:		1004546441			
Layer:		1			
Slot:		10			
Screen Top Depth:		0.910000026226044			
Screen End Depth:		3.34999990463257			
Screen Material:		5			
Screen Depth UOM:		m			
Screen Diameter UOM:		cm			
Screen Diameter:		6.03000020980835			
<u>Water Details</u>					
Water ID:		1004546439			
Layer:		1			
Kind Code:					
Kind:					
Water Found Depth:					
Water Found Depth UOM:		m			
<u>Hole Diameter</u>					
Hole ID:		1004546438			
Diameter:		11.430000305175781			
Depth From:		0.0			
Depth To:		3.3499999046325684			

Map Key	Number of Records	Direction/ Distance (m)	Elev/Diff (m)	Site	DB
Hole Depth UOM:		m			
Hole Diameter UOM:		cm			

[106](#) 1 of 1 **NW/229.5** **59.9 / -3.06** **270 CITY CENTRE
OTTAWA ON** **WWIS**

Well ID:	7192920	Data Entry Status:	
Construction Date:		Data Src:	
Primary Water Use:	Monitoring and Test Hole	Date Received:	12/6/2012
Sec. Water Use:	0	Selected Flag:	True
Final Well Status:	Observation Wells	Abandonment Rec:	
Water Type:		Contractor:	7241
Casing Material:		Form Version:	7
Audit No:	Z152963	Owner:	
Tag:	A141857	Street Name:	270 CITY CENTRE
Construction Method:		County:	OTTAWA
Elevation (m):		Municipality:	OTTAWA CITY
Elevation Reliability:		Site Info:	
Depth to Bedrock:		Lot:	
Well Depth:		Concession:	
Overburden/Bedrock:		Concession Name:	
Pump Rate:		Easting NAD83:	
Static Water Level:		Northing NAD83:	
Flowing (Y/N):		Zone:	
Flow Rate:		UTM Reliability:	
Clear/Cloudy:			

PDF URL (Map): https://d2khazk8e83rdv.cloudfront.net/moe_mapping/downloads/2Water/Wells_pdfs/719\7192920.pdf

Additional Detail(s) (Map)

Well Completed Date: 2012/11/21
Year Completed: 2012
Depth (m): 5.49
Latitude: 45.4079780308747
Longitude: -75.7181108119279
Path: 719\7192920.pdf

Bore Hole Information

Bore Hole ID:	1004215896	Elevation:	56.807468
DP2BR:		Elevrc:	
Spatial Status:		Zone:	18
Code OB:		East83:	443805.00
Code OB Desc:		North83:	5028524.00
Open Hole:		Org CS:	UTM83
Cluster Kind:		UTMRC:	4
Date Completed:	21-Nov-2012 00:00:00	UTMRC Desc:	margin of error : 30 m - 100 m
Remarks:		Location Method:	digit
Elevrc Desc:			
Location Source Date:			
Improvement Location Source:			
Improvement Location Method:			
Source Revision Comment:			
Supplier Comment:			

**Overburden and Bedrock
Materials Interval**

Formation ID: 1004546425
Layer: 2
Color: 6

Map Key	Number of Records	Direction/ Distance (m)	Elev/Diff (m)	Site	DB
General Color:		BROWN			
Mat1:		28			
Most Common Material:		SAND			
Mat2:		27			
Mat2 Desc:		OTHER			
Mat3:					
Mat3 Desc:					
Formation Top Depth:		2.740000009536743			
Formation End Depth:		5.48999771118164			
Formation End Depth UOM:		m			
<u>Overburden and Bedrock</u>					
<u>Materials Interval</u>					
Formation ID:		1004546424			
Layer:		1			
Color:		6			
General Color:		BROWN			
Mat1:		28			
Most Common Material:		SAND			
Mat2:		27			
Mat2 Desc:		OTHER			
Mat3:		68			
Mat3 Desc:		DRY			
Formation Top Depth:		0.0			
Formation End Depth:		2.740000009536743			
Formation End Depth UOM:		m			
<u>Annular Space/Abandonment</u>					
<u>Sealing Record</u>					
Plug ID:		1004546433			
Layer:		1			
Plug From:		0			
Plug To:		0.310000002384186			
Plug Depth UOM:		m			
<u>Annular Space/Abandonment</u>					
<u>Sealing Record</u>					
Plug ID:		1004546434			
Layer:		2			
Plug From:		0.310000002384186			
Plug To:					
Plug Depth UOM:		m			
<u>Method of Construction & Well</u>					
<u>Use</u>					
Method Construction ID:		1004546432			
Method Construction Code:		2			
Method Construction:		Rotary (Convent.)			
Other Method Construction:					
<u>Pipe Information</u>					
Pipe ID:		1004546423			
Casing No:		0			
Comment:					
Alt Name:					

Map Key	Number of Records	Direction/ Distance (m)	Elev/Diff (m)	Site	DB
<u>Construction Record - Casing</u>					
Casing ID:			1004546428		
Layer:			1		
Material:			5		
Open Hole or Material:			PLASTIC		
Depth From:			0		
Depth To:			2.44000005722046		
Casing Diameter:			5.19999980926514		
Casing Diameter UOM:			cm		
Casing Depth UOM:			m		
<u>Construction Record - Screen</u>					
Screen ID:			1004546429		
Layer:			1		
Slot:			10		
Screen Top Depth:			2.49000000953674		
Screen End Depth:			5.48999977111816		
Screen Material:			5		
Screen Depth UOM:			m		
Screen Diameter UOM:			cm		
Screen Diameter:			6.03000020980835		
<u>Water Details</u>					
Water ID:			1004546427		
Layer:					
Kind Code:					
Kind:					
Water Found Depth:					
Water Found Depth UOM:			m		
<u>Hole Diameter</u>					
Hole ID:			1004546426		
Diameter:			10.920000076293945		
Depth From:			0.0		
Depth To:			5.489999771118164		
Hole Depth UOM:			m		
Hole Diameter UOM:			cm		

107 1 of 1 **ESE/230.6** **66.3 / 3.39** **OTTAWA ON** **WWIS**

Well ID:	1535493	Data Entry Status:	
Construction Date:		Data Src:	
Primary Water Use:		Date Received:	5/5/2005
Sec. Water Use:		Selected Flag:	True
Final Well Status:	Test Hole	Abandonment Rec:	
Water Type:		Contractor:	1844
Casing Material:		Form Version:	3
Audit No:	Z19259	Owner:	
Tag:	_NO_TAG	Street Name:	
Construction Method:		County:	OTTAWA
Elevation (m):		Municipality:	OTTAWA CITY
Elevation Reliability:		Site Info:	
Depth to Bedrock:		Lot:	
Well Depth:		Concession:	
Overburden/Bedrock:		Concession Name:	
Pump Rate:		Easting NAD83:	
Static Water Level:		Northing NAD83:	

Map Key	Number of Records	Direction/ Distance (m)	Elev/Diff (m)	Site	DB
---------	-------------------	----------------------------	------------------	------	----

Flowing (Y/N):
Flow Rate:
Clear/Cloudy:

Zone:
UTM Reliability:

PDF URL (Map): https://d2khazk8e83rdv.cloudfront.net/moe_mapping/downloads/2Water/Wells_pdfs/153\1535493.pdf

Additional Detail(s) (Map)

Well Completed Date: 2005/05/03
Year Completed: 2005
Depth (m): 4.65
Latitude: 45.4050965726773
Longitude: -75.7125285332943
Path: 153\1535493.pdf

Bore Hole Information

Bore Hole ID:	11316032	Elevation:	59.354789
DP2BR:		Elevrc:	
Spatial Status:		Zone:	18
Code OB:	o	East83:	444239.00
Code OB Desc:	Overburden	North83:	5028200.00
Open Hole:		Org CS:	UTM83
Cluster Kind:		UTMRC:	4
Date Completed:	03-May-2005 00:00:00	UTMRC Desc:	margin of error : 30 m - 100 m
Remarks:		Location Method:	wwr
Elevrc Desc:			
Location Source Date:			
Improvement Location Source:			
Improvement Location Method:			
Source Revision Comment:			
Supplier Comment:			

**Overburden and Bedrock
Materials Interval**

Formation ID: 932996483
Layer: 2
Color: 6
General Color: BROWN
Mat1: 28
Most Common Material: SAND
Mat2: 01
Mat2 Desc: FILL
Mat3: 05
Mat3 Desc: CLAY
Formation Top Depth: 1.399999976158142
Formation End Depth: 1.7000000476837158
Formation End Depth UOM: m

**Overburden and Bedrock
Materials Interval**

Formation ID: 932996482
Layer: 1
Color: 6
General Color: BROWN
Mat1: 28
Most Common Material: SAND
Mat2: 11
Mat2 Desc: GRAVEL
Mat3: 01

Map Key	Number of Records	Direction/ Distance (m)	Elev/Diff (m)	Site	DB
Mat3 Desc:		FILL			
Formation Top Depth:		0.0			
Formation End Depth:		1.399999976158142			
Formation End Depth UOM:		m			
<u>Overburden and Bedrock Materials Interval</u>					
Formation ID:		932996484			
Layer:		3			
Color:		2			
General Color:		GREY			
Mat1:		13			
Most Common Material:		BOULDERS			
Mat2:		28			
Mat2 Desc:		SAND			
Mat3:		11			
Mat3 Desc:		GRAVEL			
Formation Top Depth:		1.7000000476837158			
Formation End Depth:		4.650000095367432			
Formation End Depth UOM:		m			
<u>Annular Space/Abandonment Sealing Record</u>					
Plug ID:		933268438			
Layer:		1			
Plug From:		4.26999998092651			
Plug To:		1			
Plug Depth UOM:		m			
<u>Annular Space/Abandonment Sealing Record</u>					
Plug ID:		933268439			
Layer:		2			
Plug From:		1			
Plug To:		0			
Plug Depth UOM:		m			
<u>Method of Construction & Well Use</u>					
Method Construction ID:		961535493			
Method Construction Code:		6			
Method Construction:		Boring			
Other Method Construction:					
<u>Pipe Information</u>					
Pipe ID:		11330887			
Casing No:		1			
Comment:					
Alt Name:					
<u>Construction Record - Casing</u>					
Casing ID:		930855305			
Layer:		1			
Material:		5			
Open Hole or Material:		PLASTIC			

Map Key	Number of Records	Direction/ Distance (m)	Elev/Diff (m)	Site	DB
Depth From:		1.25999999046326			
Depth To:		0			
Casing Diameter:		20			
Casing Diameter UOM:		cm			
Casing Depth UOM:		m			
Construction Record - Screen					
Screen ID:		933412593			
Layer:		1			
Slot:		010			
Screen Top Depth:		1.25999999046326			
Screen End Depth:		4.26000022888184			
Screen Material:		5			
Screen Depth UOM:		m			
Screen Diameter UOM:		cm			
Screen Diameter:		25			
Hole Diameter					
Hole ID:		11533535			
Diameter:		10.0			
Depth From:		0.0			
Depth To:		4.650000095367432			
Hole Depth UOM:		m			
Hole Diameter UOM:		cm			

108	1 of 1	ENE/230.6	66.7 / 3.74	Anderson Street & Preston Street Ottawa ON	EHS
Order No:		20030603006		Nearest Intersection:	
Status:		C		Municipality:	
Report Type:		Custom Report		Client Prov/State: ON	
Report Date:		6/5/03		Search Radius (km): 0.25	
Date Received:		6/3/03		X: -75.712863	
Previous Site Name:				Y: 45.408415	
Lot/Building Size:					
Additional Info Ordered:					

109	1 of 1	NNW/231.7	59.6 / -3.37	270 CITY CENTRE AVE OTTAWA ON	WWIS
Well ID:		7192922		Data Entry Status:	
Construction Date:				Data Src:	
Primary Water Use:		Monitoring and Test Hole		Date Received: 12/6/2012	
Sec. Water Use:		0		Selected Flag: True	
Final Well Status:		Test Hole		Abandonment Rec:	
Water Type:				Contractor: 7241	
Casing Material:				Form Version: 7	
Audit No:		Z154422		Owner:	
Tag:		A141855		Street Name: 270 CITY CENTRE AVE	
Construction Method:				County: OTTAWA	
Elevation (m):				Municipality: NEPEAN TOWNSHIP	
Elevation Reliability:				Site Info:	
Depth to Bedrock:				Lot:	
Well Depth:				Concession:	
Overburden/Bedrock:				Concession Name:	
Pump Rate:				Easting NAD83:	
Static Water Level:				Northing NAD83:	
Flowing (Y/N):				Zone:	
Flow Rate:				UTM Reliability:	
Clear/Cloudy:					

Map Key	Number of Records	Direction/ Distance (m)	Elev/Diff (m)	Site	DB
---------	-------------------	----------------------------	------------------	------	----

PDF URL (Map): https://d2khazk8e83rdv.cloudfront.net/moe_mapping/downloads/2Water/Wells_pdfs/719\7192922.pdf

Additional Detail(s) (Map)

Well Completed Date: 2012/11/21
 Year Completed: 2012
 Depth (m): 3.66
 Latitude: 45.4081704961147
 Longitude: -75.7175637554784
 Path: 719\7192922.pdf

Bore Hole Information

Bore Hole ID:	1004215902	Elevation:	55.982666
DP2BR:		Elevrc:	
Spatial Status:		Zone:	18
Code OB:		East83:	443848.00
Code OB Desc:		North83:	5028545.00
Open Hole:		Org CS:	UTM83
Cluster Kind:		UTMRC:	4
Date Completed:	21-Nov-2012 00:00:00	UTMRC Desc:	margin of error : 30 m - 100 m
Remarks:		Location Method:	wwr
Elevrc Desc:			
Location Source Date:			
Improvement Location Source:			
Improvement Location Method:			
Source Revision Comment:			
Supplier Comment:			

Overburden and Bedrock

Materials Interval

Formation ID: 1004546449
 Layer: 1
 Color: 8
 General Color: BLACK
 Mat1: 03
 Most Common Material: MUCK
 Mat2: 05
 Mat2 Desc: CLAY
 Mat3: 85
 Mat3 Desc: SOFT
 Formation Top Depth: 0.0
 Formation End Depth: 2.740000009536743
 Formation End Depth UOM: m

Overburden and Bedrock

Materials Interval

Formation ID: 1004546450
 Layer: 2
 Color: 6
 General Color: BROWN
 Mat1: 27
 Most Common Material: OTHER
 Mat2: 10
 Mat2 Desc: COARSE SAND
 Mat3: 73
 Mat3 Desc: HARD
 Formation Top Depth: 2.740000009536743
 Formation End Depth: 3.6600000858306885

<i>Map Key</i>	<i>Number of Records</i>	<i>Direction/ Distance (m)</i>	<i>Elev/Diff (m)</i>	<i>Site</i>	<i>DB</i>
<i>Formation End Depth UOM:</i>		m			
<u>Annular Space/Abandonment Sealing Record</u>					
<i>Plug ID:</i>		1004546458			
<i>Layer:</i>		1			
<i>Plug From:</i>		0			
<i>Plug To:</i>		0.310000002384186			
<i>Plug Depth UOM:</i>		m			
<u>Annular Space/Abandonment Sealing Record</u>					
<i>Plug ID:</i>		1004546459			
<i>Layer:</i>		2			
<i>Plug From:</i>		0.310000002384186			
<i>Plug To:</i>		0.910000026226044			
<i>Plug Depth UOM:</i>		m			
<u>Annular Space/Abandonment Sealing Record</u>					
<i>Plug ID:</i>		1004546460			
<i>Layer:</i>		3			
<i>Plug From:</i>		0.910000026226044			
<i>Plug To:</i>		3.66000008583069			
<i>Plug Depth UOM:</i>		m			
<u>Method of Construction & Well Use</u>					
<i>Method Construction ID:</i>		1004546457			
<i>Method Construction Code:</i>		2			
<i>Method Construction:</i>		Rotary (Convent.)			
<i>Other Method Construction:</i>					
<u>Pipe Information</u>					
<i>Pipe ID:</i>		1004546448			
<i>Casing No:</i>		0			
<i>Comment:</i>					
<i>Alt Name:</i>					
<u>Construction Record - Casing</u>					
<i>Casing ID:</i>		1004546453			
<i>Layer:</i>		1			
<i>Material:</i>		5			
<i>Open Hole or Material:</i>		PLASTIC			
<i>Depth From:</i>		0			
<i>Depth To:</i>		1.22000002861023			
<i>Casing Diameter:</i>		5.19999980926514			
<i>Casing Diameter UOM:</i>		cm			
<i>Casing Depth UOM:</i>		m			
<u>Construction Record - Screen</u>					
<i>Screen ID:</i>		1004546454			
<i>Layer:</i>		1			

Map Key	Number of Records	Direction/ Distance (m)	Elev/Diff (m)	Site	DB
Slot: 10					
Screen Top Depth: 1.22000002861023					
Screen End Depth: 3.66000008583069					
Screen Material: 5					
Screen Depth UOM: m					
Screen Diameter UOM: cm					
Screen Diameter: 6.03000020980835					
<u>Water Details</u>					
Water ID: 1004546452					
Layer:					
Kind Code:					
Kind:					
Water Found Depth:					
Water Found Depth UOM: m					
<u>Hole Diameter</u>					
Hole ID: 1004546451					
Diameter:					
Depth From: 0.0					
Depth To:					
Hole Depth UOM: m					
Hole Diameter UOM: cm					

110	1 of 17	NW/231.9	59.6 / -3.37	BROWNS CLEANERS & TAILORS LIMITED 270 CITY CENTRE AVE. OTTAWA ON K1R 7R7	GEN
Generator No:	ON9040439			PO Box No:	
Status:				Country:	
Approval Years:	04,05,06,07,08			Choice of Contact:	
Contam. Facility:				Co Admin:	
MHSW Facility:				Phone No Admin:	
SIC Code:	812320				
SIC Description:	Dry Cleaning and Laundry Services (except Coin-Operated)				
<u>Detail(s)</u>					
Waste Class:	241				
Waste Class Desc:	HALOGENATED SOLVENTS				

110	2 of 17	NW/231.9	59.6 / -3.37	Equity Realty Group Inc. 250, 270, 290 City Centre Avenue Ottawa ON	GEN
Generator No:	ON8497519			PO Box No:	
Status:				Country:	
Approval Years:	2009			Choice of Contact:	
Contam. Facility:				Co Admin:	
MHSW Facility:				Phone No Admin:	
SIC Code:	531310				
SIC Description:	Real Estate Property Managers				
<u>Detail(s)</u>					
Waste Class:	146				
Waste Class Desc:	OTHER SPECIFIED INORGANICS				
Waste Class:	241				

Map Key	Number of Records	Direction/ Distance (m)	Elev/Diff (m)	Site	DB
Waste Class Desc:		HALOGENATED SOLVENTS			
110	3 of 17	NW/231.9	59.6 / -3.37	BROWNS CLEANERS & TAILORS LIMITED 270 CITY CENTRE AVE. OTTAWA ON K1R 7R7	GEN
Generator No:	ON9040439			PO Box No:	
Status:				Country:	
Approval Years:	2009			Choice of Contact:	
Contam. Facility:				Co Admin:	
MHSW Facility:				Phone No Admin:	
SIC Code:	812320				
SIC Description:	Dry Cleaning and Laundry Services (except Coin-Operated)				
<u>Detail(s)</u>					
Waste Class:	241				
Waste Class Desc:	HALOGENATED SOLVENTS				
110	4 of 17	NW/231.9	59.6 / -3.37	BROWNS CLEANERS & TAILORS LIMITED 270 CITY CENTRE AVE. OTTAWA ON K1R 7R7	GEN
Generator No:	ON9040439			PO Box No:	
Status:				Country:	
Approval Years:	2010			Choice of Contact:	
Contam. Facility:				Co Admin:	
MHSW Facility:				Phone No Admin:	
SIC Code:	812320				
SIC Description:	Dry Cleaning and Laundry Services (except Coin-Operated)				
<u>Detail(s)</u>					
Waste Class:	241				
Waste Class Desc:	HALOGENATED SOLVENTS				
110	5 of 17	NW/231.9	59.6 / -3.37	Equity Realty Group Inc. 250, 270, 290 City Centre Avenue Ottawa ON	GEN
Generator No:	ON8497519			PO Box No:	
Status:				Country:	
Approval Years:	2010			Choice of Contact:	
Contam. Facility:				Co Admin:	
MHSW Facility:				Phone No Admin:	
SIC Code:	531310				
SIC Description:	Real Estate Property Managers				
<u>Detail(s)</u>					
Waste Class:	241				
Waste Class Desc:	HALOGENATED SOLVENTS				
Waste Class:	146				
Waste Class Desc:	OTHER SPECIFIED INORGANICS				
110	6 of 17	NW/231.9	59.6 / -3.37	Equity Realty Group Inc. 250, 270, 290 City Centre Avenue Ottawa ON	GEN

Map Key	Number of Records	Direction/ Distance (m)	Elev/Diff (m)	Site	DB
Generator No:	ON8497519			PO Box No:	
Status:				Country:	
Approval Years:	2011			Choice of Contact:	
Contam. Facility:				Co Admin:	
MHSW Facility:				Phone No Admin:	
SIC Code:	531310				
SIC Description:	Real Estate Property Managers				
<u>Detail(s)</u>					
Waste Class:		241			
Waste Class Desc:		HALOGENATED SOLVENTS			
Waste Class:		146			
Waste Class Desc:		OTHER SPECIFIED INORGANICS			
<u>110</u>	7 of 17	NW/231.9	59.6 / -3.37	BROWNS CLEANERS & TAILORS LIMITED 270 CITY CENTRE AVE. OTTAWA ON K1R 7R7	GEN
Generator No:	ON9040439			PO Box No:	
Status:				Country:	
Approval Years:	2011			Choice of Contact:	
Contam. Facility:				Co Admin:	
MHSW Facility:				Phone No Admin:	
SIC Code:	812320				
SIC Description:	Dry Cleaning and Laundry Services (except Coin-Operated)				
<u>Detail(s)</u>					
Waste Class:		241			
Waste Class Desc:		HALOGENATED SOLVENTS			
<u>110</u>	8 of 17	NW/231.9	59.6 / -3.37	Equity Realty Group Inc. 250, 270, 290 City Centre Avenue Ottawa ON	GEN
Generator No:	ON8497519			PO Box No:	
Status:				Country:	
Approval Years:	2012			Choice of Contact:	
Contam. Facility:				Co Admin:	
MHSW Facility:				Phone No Admin:	
SIC Code:	531310				
SIC Description:	Real Estate Property Managers				
<u>Detail(s)</u>					
Waste Class:		241			
Waste Class Desc:		HALOGENATED SOLVENTS			
Waste Class:		146			
Waste Class Desc:		OTHER SPECIFIED INORGANICS			
<u>110</u>	9 of 17	NW/231.9	59.6 / -3.37	BROWNS CLEANERS & TAILORS LIMITED 270 CITY CENTRE AVE. OTTAWA ON K1R 7R7	GEN
Generator No:	ON9040439			PO Box No:	
Status:				Country:	
Approval Years:	2012			Choice of Contact:	
Contam. Facility:				Co Admin:	

Map Key	Number of Records	Direction/ Distance (m)	Elev/Diff (m)	Site	DB
MHSW Facility: SIC Code: 812320 SIC Description: Dry Cleaning and Laundry Services (except Coin-Operated)				Phone No Admin:	
<u>Detail(s)</u>					
Waste Class: 241 Waste Class Desc: HALOGENATED SOLVENTS					
110	10 of 17	NW/231.9	59.6 / -3.37	BROWNS CLEANERS & TAILORS LIMITED 270 CITY CENTRE AVE. OTTAWA ON	GEN
Generator No: ON9040439 Status: Approval Years: 2013 Contam. Facility: MHSW Facility: SIC Code: 812320 SIC Description: DRY CLEANING AND LAUNDRY SERVICES (EXCEPT COIN-OPERATED)				PO Box No: Country: Choice of Contact: Co Admin: Phone No Admin:	
<u>Detail(s)</u>					
Waste Class: 241 Waste Class Desc: HALOGENATED SOLVENTS					
110	11 of 17	NW/231.9	59.6 / -3.37	270 CITY CENTRE AVENUE, OTTAWA ON	INC
Incident No: 1633058 Incident ID: Instance No: Status Code: Attribute Category: FS-Perform L1 Incident Insp Context: Date of Occurrence: 2015/05/02 00:00:00 Time of Occurrence: 11:13:00 Incident Created On: Instance Creation Dt: Instance Install Dt: Occur Insp Start Date: 2015/05/02 00:00:00 Approx Quant Rel: Tank Capacity: Fuels Occur Type: Fire Fuel Type Involved: Natural Gas Enforcement Policy: NULL Prc Escalation Req: NULL Tank Material Type: Tank Storage Type: Tank Location Type: Pump Flow Rate Cap: Task No: 5475041 Notes: Drainage System: Sub Surface Contam.: Aff Prop Use Water: Contam. Migrated: Contact Natural Env: Incident Location: 270 CITY CENTRE AVENUE, OTTAWA - FIRE Occurrence Narrative: Fire originated in area of rooftop unit Operation Type Involved: Industrial / Manufacturing Facility Item: Item Description:		Any Health Impact: No Any Enviro Impact: No Service Interrupted: Yes Was Prop Damaged: Yes Reside App. Type: Commer App. Type: Indus App. Type: Institut App. Type: Venting Type: Vent Conn Mater: Vent Chimney Mater: Pipeline Type: Pipeline Involved: Pipe Material: Depth Ground Cover: Regulator Location: Regulator Type: Operation Pressure: Liquid Prop Make: Liquid Prop Model: Liquid Prop Serial No: Liquid Prop Notes: Equipment Type: Equipment Model: Serial No: Cylinder Capacity: Cylinder Cap Units: Cylinder Mat Type: Near Body of Water:			

Map Key	Number of Records	Direction/ Distance (m)	Elev/Diff (m)	Site	DB
<i>Device Installed Location:</i>					
110	12 of 17	NW/231.9	59.6 / -3.37	BROWNS CLEANERS & TAILORS LIMITED 270 CITY CENTRE AVE. OTTAWA ON K1R 7R7	GEN
Generator No:	ON9040439			PO Box No:	
Status:				Country:	Canada
Approval Years:	2016			Choice of Contact:	CO_OFFICIAL
Contam. Facility:	No			Co Admin:	
MHSW Facility:	No			Phone No Admin:	
SIC Code:	812320				
SIC Description:	DRY CLEANING AND LAUNDRY SERVICES (EXCEPT COIN-OPERATED)				
<u>Detail(s)</u>					
Waste Class:	241				
Waste Class Desc:	HALOGENATED SOLVENTS				
Waste Class:	233				
Waste Class Desc:	OTHER POLYMERIC WASTES				
110	13 of 17	NW/231.9	59.6 / -3.37	BROWNS CLEANERS & TAILORS LIMITED 270 CITY CENTRE AVE. OTTAWA ON K1R 7R7	GEN
Generator No:	ON9040439			PO Box No:	
Status:				Country:	Canada
Approval Years:	2015			Choice of Contact:	CO_OFFICIAL
Contam. Facility:	No			Co Admin:	
MHSW Facility:	No			Phone No Admin:	
SIC Code:	812320				
SIC Description:	DRY CLEANING AND LAUNDRY SERVICES (EXCEPT COIN-OPERATED)				
<u>Detail(s)</u>					
Waste Class:	233				
Waste Class Desc:	OTHER POLYMERIC WASTES				
Waste Class:	241				
Waste Class Desc:	HALOGENATED SOLVENTS				
110	14 of 17	NW/231.9	59.6 / -3.37	BROWNS CLEANERS & TAILORS LIMITED 270 CITY CENTRE AVE. OTTAWA ON K1R 7R7	GEN
Generator No:	ON9040439			PO Box No:	
Status:				Country:	Canada
Approval Years:	2014			Choice of Contact:	CO_OFFICIAL
Contam. Facility:	No			Co Admin:	
MHSW Facility:	No			Phone No Admin:	
SIC Code:	812320				
SIC Description:	DRY CLEANING AND LAUNDRY SERVICES (EXCEPT COIN-OPERATED)				
<u>Detail(s)</u>					
Waste Class:	241				
Waste Class Desc:	HALOGENATED SOLVENTS				

Map Key	Number of Records	Direction/ Distance (m)	Elev/Diff (m)	Site	DB
110	15 of 17	NW/231.9	59.6 / -3.37	BROWNS CLEANERS & TAILORS LIMITED 270 CITY CENTRE AVE. OTTAWA ON K1R 7R7	GEN
Generator No:	ON9040439			PO Box No:	
Status:	Registered			Country:	Canada
Approval Years:	As of Dec 2018			Choice of Contact:	
Contam. Facility:				Co Admin:	
MHSW Facility:				Phone No Admin:	
SIC Code:					
SIC Description:					

Detail(s)

Waste Class: 233 L
Waste Class Desc: Other polymeric wastes

110	16 of 17	NW/231.9	59.6 / -3.37	BROWN'S CLEANERS 270 CITY CENTRE AVE Ottawa ON K1R7R7	CDRY
---------------------	----------	----------	--------------	---	------

Legal Name of Company:

Waste Quantity by Year

Reporting Year: 2014
Quantity of PERC (kg): 388
Total Waste Water (kg): 0
Total Waste Water (L): -
Total Residue (kg): 0
Total Residue (L): -
Total Mix (kg): -
Total Mix (L): 461
Request for Confidentiality: No
Reason for Confidentiality:

Reporting Year: 2013
Quantity of PERC (kg): 487.5
Total Waste Water (kg): 0
Total Waste Water (L): -
Total Residue (kg): 0
Total Residue (L): -
Total Mix (kg): -
Total Mix (L): 410
Request for Confidentiality: No
Reason for Confidentiality:

Reporting Year: 2012
Quantity of PERC (kg): 776
Total Waste Water (kg): 0
Total Waste Water (L): -
Total Residue (kg): 0
Total Residue (L): -
Total Mix (kg): -
Total Mix (L): 410
Request for Confidentiality: No
Reason for Confidentiality:

Reporting Year: 2011
Quantity of PERC (kg): 1180
Total Waste Water (kg): 0
Total Waste Water (L): -
Total Residue (kg): -

Map Key	Number of Records	Direction/ Distance (m)	Elev/Diff (m)	Site	DB
Total Residue (L):	820				
Total Mix (kg):	0				
Total Mix (L):	-				
Request for Confidentiality:	No				
Reason for Confidentiality:					
Reporting Year:	2010				
Quantity of PERC (kg):	1440				
Total Waste Water (kg):	0				
Total Waste Water (L):	-				
Total Residue (kg):	664				
Total Residue (L):	-				
Total Mix (kg):	0				
Total Mix (L):	-				
Request for Confidentiality:	No				
Reason for Confidentiality:					
Reporting Year:	2009				
Quantity of PERC (kg):	973				
Total Waste Water (kg):	0				
Total Waste Water (L):	-				
Total Residue (kg):	664				
Total Residue (L):	-				
Total Mix (kg):	0				
Total Mix (L):	-				
Request for Confidentiality:	No				
Reason for Confidentiality:					
Reporting Year:	2008				
Quantity of PERC (kg):	590				
Total Waste Water (kg):	0				
Total Waste Water (L):	-				
Total Residue (kg):	664				
Total Residue (L):	-				
Total Mix (kg):	0				
Total Mix (L):	-				
Request for Confidentiality:	No				
Reason for Confidentiality:					
Reporting Year:	2007				
Quantity of PERC (kg):	236				
Total Waste Water (kg):	0				
Total Waste Water (L):	-				
Total Residue (kg):	1163				
Total Residue (L):	-				
Total Mix (kg):	0				
Total Mix (L):	-				
Request for Confidentiality:	No				
Reason for Confidentiality:	N/A				
Reporting Year:	2006				
Quantity of PERC (kg):	1296				
Total Waste Water (kg):	0				
Total Waste Water (L):	-				
Total Residue (kg):	332				
Total Residue (L):	-				
Total Mix (kg):	0				
Total Mix (L):	-				
Request for Confidentiality:	No				
Reason for Confidentiality:	N/A				
Reporting Year:	2005				
Quantity of PERC (kg):	518				
Total Waste Water (kg):	0				
Total Waste Water (L):	-				
Total Residue (kg):	2656				

Map Key	Number of Records	Direction/ Distance (m)	Elev/Diff (m)	Site	DB
Total Residue (L): - Total Mix (kg): 0 Total Mix (L): - Request for Confidentiality: No Reason for Confidentiality: N/A Reporting Year: 2004 Quantity of PERC (kg): 890 Total Waste Water (kg): 0 Total Waste Water (L): - Total Residue (kg): - Total Residue (L): 826 Total Mix (kg): 0 Total Mix (L): - Request for Confidentiality: No Reason for Confidentiality: N/A					
110	17 of 17	NW/231.9	59.6 / -3.37	BROWNS CLEANERS & TAILORS LIMITED 270 CITY CENTRE AVE. OTTAWA ON K1R 7R7	GEN
Generator No: ON9040439 Status: Registered Approval Years: As of Oct 2019 Contam. Facility: MHSW Facility: SIC Code: SIC Description: PO Box No: Country: Canada Choice of Contact: Co Admin: Phone No Admin:					
<u>Detail(s)</u>					
Waste Class: 233 L Waste Class Desc: Other polymeric wastes					
111	1 of 2	SSE/237.3	68.8 / 5.85	City of Ottawa Champagne Avenue Ottawa ON K2G 6J8	ECA
Approval No: 5338-62WKGB Approval Date: 2004-07-20 Status: Approved Record Type: ECA Link Source: IDS SWP Area Name: Rideau Valley Approval Type: ECA-Municipal Drinking Water Systems Project Type: Municipal Drinking Water Systems Business Name: City of Ottawa Address: Champagne Avenue Full Address: Full PDF Link: MOE District: Ottawa City: Longitude: -75.7155 Latitude: 45.403 Geometry X: Geometry Y:					
111	2 of 2	SSE/237.3	68.8 / 5.85	City of Ottawa From Gladstone Avenue to the South Dead-End at Highway 417 Ottawa ON K2G 6J8	ECA
Approval No: 8669-7XJPN2 Approval Date: 2009-11-06 Status: Approved Record Type: ECA Link Source: IDS SWP Area Name: Rideau Valley MOE District: Ottawa City: Longitude: -75.7155 Latitude: 45.403 Geometry X: Geometry Y:					

Map Key	Number of Records	Direction/ Distance (m)	Elev/Diff (m)	Site	DB
Approval Type: Project Type: Business Name: Address: Full Address: Full PDF Link:		ECA-MUNICIPAL AND PRIVATE SEWAGE WORKS MUNICIPAL AND PRIVATE SEWAGE WORKS City of Ottawa From Gladstone Avenue to the South Dead-End at Highway 417 https://www.accessenvironment.ene.gov.on.ca/instruments/0986-7S2KEM-14.pdf			
112	1 of 2	ENE/238.6	66.9 / 3.94	153-157 Preston Road aka 130 Anderson St. Ottawa ON K1R 7P6	EHS
Order No: Status: Report Type: Report Date: Date Received: Previous Site Name: Lot/Building Size: Additional Info Ordered:		20030326002 C Complete Report 4/3/03 3/26/03		Nearest Intersection: Municipality: Client Prov/State: Search Radius (km): X: Y:	Anderson St. CO 0.25 -75.71328 45.407261
112	2 of 2	ENE/238.6	66.9 / 3.94	153-157 Preston Street Ottawa ON K1R 7P6	EHS
Order No: Status: Report Type: Report Date: Date Received: Previous Site Name: Lot/Building Size: Additional Info Ordered:		20031201013 C Complete Report 12/10/03 12/1/03		Nearest Intersection: Municipality: Client Prov/State: Search Radius (km): X: Y:	Poplar Street ON 0.25 -75.713236 45.407274
113	1 of 1	SW/240.6	68.9 / 5.94	150 BREEZEHILL AVENUE NORTH OTTAWA ON K1Y 2H8	HINC
External File Num: Fuel Occurrence Type: Date of Occurrence: Fuel Type Involved: Status Desc: Job Type Desc: Oper. Type Involved: Service Interruptions: Property Damage: Fuel Life Cycle Stage: Root Cause: Reported Details: Fuel Category: Occurrence Type: Affiliation: County Name: Approx. Quant. Rel: Nearby body of water: Enter Drainage Syst.: Approx. Quant. Unit: Environmental Impact:		FS INC 0905-02838 Pending Level 1 Occurrence Investigation Incident/Near-Miss Occurrence (FS) Gaseous Fuel Incident Industry Stakeholder (Licensee/Registration/Certificate Holder, Facility Owner, etc.) Ottawa			
114	1 of 1	NNW/240.7	59.6 / -3.37	ON	WWIS

Map Key	Number of Records	Direction/ Distance (m)	Elev/Diff (m)	Site	DB
Well ID:	7357891			Data Entry Status:	Yes
Construction Date:				Data Src:	
Primary Water Use:				Date Received:	5/7/2020
Sec. Water Use:				Selected Flag:	True
Final Well Status:				Abandonment Rec:	
Water Type:				Contractor:	7328
Casing Material:				Form Version:	8
Audit No:	C48494			Owner:	
Tag:	A279017			Street Name:	
Construction Method:				County:	OTTAWA
Elevation (m):				Municipality:	NEPEAN TOWNSHIP
Elevation Reliability:				Site Info:	
Depth to Bedrock:				Lot:	
Well Depth:				Concession:	
Overburden/Bedrock:				Concession Name:	
Pump Rate:				Easting NAD83:	
Static Water Level:				Northing NAD83:	
Flowing (Y/N):				Zone:	
Flow Rate:				UTM Reliability:	
Clear/Cloudy:					

PDF URL (Map):

Additional Detail(s) (Map)

Well Completed Date: 2020/01/16
Year Completed: 2020
Depth (m):
Latitude: 45.4082237770115
Longitude: -75.7176794408907
Path:

Bore Hole Information

Bore Hole ID:	1008271014	Elevation:	
DP2BR:		Elevrc:	
Spatial Status:		Zone:	18
Code OB:		East83:	443839.00
Code OB Desc:		North83:	5028551.00
Open Hole:		Org CS:	UTM83
Cluster Kind:		UTMRC:	4
Date Completed:	16-Jan-2020 00:00:00	UTMRC Desc:	margin of error : 30 m - 100 m
Remarks:		Location Method:	wwr
Elevrc Desc:			
Location Source Date:			
Improvement Location Source:			
Improvement Location Method:			
Source Revision Comment:			
Supplier Comment:			

115	1 of 1	ESE/241.8	65.9 / 2.94	916 Gladstone Avenue Ottawa ON K1R 6Y4	EHS
---------------------	--------	-----------	-------------	---	-----

Order No:	20060214012	Nearest Intersection:	
Status:	C	Municipality:	
Report Type:	Custom Report	Client Prov/State:	ON
Report Date:	2/23/2006	Search Radius (km):	0.25
Date Received:	2/14/2006	X:	-75.71262
Previous Site Name:		Y:	45.404304
Lot/Building Size:			
Additional Info Ordered:	Fire Insur. Maps and/or Site Plans		

Map Key	Number of Records	Direction/ Distance (m)	Elev/Diff (m)	Site	DB
116	1 of 2	WSW/242.4	65.9 / 2.94	The Original Maple Bat Company 93 Bayswater Ave Unit A Ottawa ON K1Y 2G2	SCT
Established:					
Plant Size (ft²):					
Employment: 3					
--Details--					
Description: Sporting and Athletic Goods Manufacturing					
SIC/NAICS Code: 339920					
116	2 of 2	WSW/242.4	65.9 / 2.94	The Original Maple Bat Company 93 Bayswater Ave Ottawa ON K1Y 2G2	SCT
Established:					
Plant Size (ft²):					
Employment: 1996					
--Details--					
Description: Sporting and Athletic Goods Manufacturing					
SIC/NAICS Code: 339920					
117	1 of 3	E/242.5	66.9 / 3.94	R.M. OF OTTAWA-CARLETON BALSAM AVE/PRESTON ST. OTTAWA ON	CA
Certificate #: 7-0346-98-					
Application Year: 98					
Issue Date: 5/14/1998					
Approval Type: Municipal water					
Status: Approved					
Application Type:					
Client Name:					
Client Address:					
Client City:					
Client Postal Code:					
Project Description:					
Contaminants:					
Emission Control:					
117	2 of 3	E/242.5	66.9 / 3.94	Intersection of Balsam St and Preston St Ottawa ON	SPL
Ref No: 2814-7WZHFk					
Site No:					
Incident Dt:					
Year:					
Incident Cause: Discharge or Emission to Air					
Incident Event:					
Contaminant Code: 35					
Contaminant Name: NATURAL GAS (METHANE)					
Contaminant Limit 1:					
Contam Limit Freq 1:					
Contaminant UN No 1:					
Environment Impact: Not Anticipated					
Nature of Impact:					
Discharger Report:					
Material Group:					
Health/Env Conseq:					
Client Type:					
Sector Type: Pipeline					
Agency Involved:					
Nearest Watercourse:					
Site Address:					
Site District Office:					
Site Postal Code:					
Site Region:					
Site Municipality:					
Site Lot:					

Map Key	Number of Records	Direction/ Distance (m)	Elev/Diff (m)	Site	DB
SIC Code:					
SIC Description:					
Detail(s)					
Waste Class:		221 L			
Waste Class Desc:		Light fuels			
Waste Class:		146 L			
Waste Class Desc:		Other specified inorganic sludges, slurries or solids			

119	1 of 1	SE/243.7	65.9 / 2.93	ON	BORE
Borehole ID:	847978			Inclin FLG:	No
OGF ID:	215589635			SP Status:	Initial Entry
Status:	Decommissioned			Surv Elev:	No
Type:	Borehole			Piezometer:	No
Use:	Geotechnical/Geological Investigation			Primary Name:	
Completion Date:	05-DEC-1961			Municipality:	
Static Water Level:				Lot:	LOT 38
Primary Water Use:				Township:	NEPEAN
Sec. Water Use:				Latitude DD:	45.403507
Total Depth m:	7.4			Longitude DD:	-75.71339
Depth Ref:	Ground Surface			UTM Zone:	18
Depth Elev:				Easting:	444170
Drill Method:	Diamond Drill			Northing:	5028024
Orig Ground Elev m:	62.6			Location Accuracy:	
Elev Reliabil Note:				Accuracy:	Within 50 metres
DEM Ground Elev m:	60				
Concession:	CON 1 ON OTTAWA RIVER				
Location D:					
Survey D:					
Comments:					

Borehole Geology Stratum

Geology Stratum ID:	6559454			Mat Consistency:	
Top Depth:	0			Material Moisture:	
Bottom Depth:	1.8			Material Texture:	
Material Color:	Brown			Non Geo Mat Type:	
Material 1:	Sand			Geologic Formation:	
Material 2:	Silt			Geologic Group:	
Material 3:	Gravel			Geologic Period:	
Material 4:				Depositional Gen:	
Gsc Material Description:					
Stratum Description:	BROWN SAND, SILT AND GRAVEL (PROBABLY FILL) **Note: Many records provided by the department have a truncated [Stratum Description] field.				
Geology Stratum ID:	6559455			Mat Consistency:	Stiff
Top Depth:	1.8			Material Moisture:	
Bottom Depth:	2.9			Material Texture:	
Material Color:	Grey			Non Geo Mat Type:	
Material 1:	Silt			Geologic Formation:	
Material 2:	Clay			Geologic Group:	
Material 3:				Geologic Period:	
Material 4:				Depositional Gen:	
Gsc Material Description:					
Stratum Description:	GREY, STIFF. CLAYEY SILT **Note: Many records provided by the department have a truncated [Stratum Description] field.				
Geology Stratum ID:	6559456			Mat Consistency:	
Top Depth:	2.9			Material Moisture:	

Map Key	Number of Records	Direction/ Distance (m)	Elev/Diff (m)	Site	DB
Bottom Depth: 7.4 Material Color: Material 1: Limestone Material 2: Bedrock Material 3: Material 4: Gsc Material Description: Stratum Description: LIMESTONE BEDROCK 80%-100% RECOVERY **Note: Many records provided by the department have a truncated [Stratum Description] field.					
120	1 of 6	E/243.7	66.9 / 4.00	185 Preston Street Ottawa ON K1R 7P8	EHS
Order No: 20191127055 Status: C Report Type: Standard Report Report Date: 02-DEC-19 Date Received: 27-NOV-19 Previous Site Name: Lot/Building Size: Additional Info Ordered:					
Nearest Intersection: Municipality: Client Prov/State: ON Search Radius (km): .25 X: -75.712842 Y: 45.406438					
120	2 of 6	E/243.7	66.9 / 4.00	185 Preston Street Ottawa ON K1R 7P8	EHS
Order No: 20191127055 Status: C Report Type: Standard Report Report Date: 02-DEC-19 Date Received: 27-NOV-19 Previous Site Name: Lot/Building Size: Additional Info Ordered:					
Nearest Intersection: Municipality: Client Prov/State: ON Search Radius (km): .25 X: -75.712842 Y: 45.406438					
120	3 of 6	E/243.7	66.9 / 4.00	185 Preston Street Ottawa ON K1R 7P8	EHS
Order No: 20191127055 Status: C Report Type: Standard Report Report Date: 02-DEC-19 Date Received: 27-NOV-19 Previous Site Name: Lot/Building Size: Additional Info Ordered:					
Nearest Intersection: Municipality: Client Prov/State: ON Search Radius (km): .25 X: -75.712842 Y: 45.406438					
120	4 of 6	E/243.7	66.9 / 4.00	185 Preston Street Ottawa ON K1R 7P8	EHS
Order No: 20191127055 Status: C Report Type: Standard Report Report Date: 02-DEC-19 Date Received: 27-NOV-19 Previous Site Name: Lot/Building Size: Additional Info Ordered:					
Nearest Intersection: Municipality: Client Prov/State: ON Search Radius (km): .25 X: -75.712842 Y: 45.406438					

Map Key	Number of Records	Direction/ Distance (m)	Elev/Diff (m)	Site	DB
120	5 of 6	E/243.7	66.9 / 4.00	185 Preston Street Ottawa ON K1R 7P8	EHS
Order No: 20191127055 Status: C Report Type: Standard Report Report Date: 02-DEC-19 Date Received: 27-NOV-19 Previous Site Name: Lot/Building Size: Additional Info Ordered:		Nearest Intersection: Municipality: Client Prov/State: ON Search Radius (km): .25 X: -75.712842 Y: 45.406438			
120	6 of 6	E/243.7	66.9 / 4.00	185 Preston Street Ottawa ON K1R 7P8	EHS
Order No: 20191127055 Status: C Report Type: Standard Report Report Date: 02-DEC-19 Date Received: 27-NOV-19 Previous Site Name: Lot/Building Size: Additional Info Ordered:		Nearest Intersection: Municipality: Client Prov/State: ON Search Radius (km): .25 X: -75.712842 Y: 45.406438			
121	1 of 3	W/243.8	63.9 / 0.94	ESPRIT DE CORPS 1066 SOMERSET ST W SUITE 204 OTTAWA ON K1Y 4T3	SCT
Established: 1991 Plant Size (ft²): 1096 Employment: 4					
--Details--					
Description:		Periodical Publishers			
SIC/NAICS Code:		511120			
121	2 of 3	W/243.8	63.9 / 0.94	Esprit de Corps Inc. 1066 Somerset St W Unit 204 Ottawa ON K1Y 4T3	SCT
Established: 01-AUG-91 Plant Size (ft²): 1100 Employment:					
--Details--					
Description:		Periodical Publishers			
SIC/NAICS Code:		511120			
Description:		Periodical Publishers			
SIC/NAICS Code:		511120			
121	3 of 3	W/243.8	63.9 / 0.94	Grafik Visuals A-1066 Somerset St W Ottawa ON K1Y 4T3	SCT
Established: 01-JAN-86 Plant Size (ft²): 1150					

Map Key	Number of Records	Direction/ Distance (m)	Elev/Diff (m)	Site	DB
Employment:					
--Details--					
Description:		Sign Manufacturing			
SIC/NAICS Code:		339950			
Description:		Sign Manufacturing			
SIC/NAICS Code:		339950			

<u>122</u>	1 of 1	E/245.9	66.9 / 3.99	ON	BORE
Borehole ID:	613150			Inclin FLG:	No
OGF ID:	215514454			SP Status:	Initial Entry
Status:				Surv Elev:	No
Type:	Borehole			Piezometer:	No
Use:				Primary Name:	
Completion Date:				Municipality:	
Static Water Level:				Lot:	
Primary Water Use:				Township:	
Sec. Water Use:				Latitude DD:	45.406375
Total Depth m:	-999			Longitude DD:	-75.712779
Depth Ref:	Ground Surface			UTM Zone:	18
Depth Elev:				Easting:	444221
Drill Method:				Northing:	5028342
Orig Ground Elev m:	61			Location Accuracy:	
Elev Reliabil Note:				Accuracy:	Not Applicable
DEM Ground Elev m:	57.9				
Concession:					
Location D:					
Survey D:					
Comments:					

Borehole Geology Stratum

Geology Stratum ID:	218393912			Mat Consistency:	
Top Depth:	0			Material Moisture:	
Bottom Depth:	1.2			Material Texture:	
Material Color:				Non Geo Mat Type:	
Material 1:	Sand			Geologic Formation:	
Material 2:	Gravel			Geologic Group:	
Material 3:				Geologic Period:	
Material 4:				Depositional Gen:	
Gsc Material Description:					
Stratum Description:	SAND.				
Geology Stratum ID:	218393914			Mat Consistency:	Firm
Top Depth:	2.1			Material Moisture:	
Bottom Depth:				Material Texture:	
Material Color:	Black			Non Geo Mat Type:	
Material 1:	Bedrock			Geologic Formation:	
Material 2:				Geologic Group:	
Material 3:				Geologic Period:	
Material 4:				Depositional Gen:	
Gsc Material Description:					
Stratum Description:	BEDROCK. RM. TILL. FIRM. BEDROCK. 0025016CK,VERY HARD. BEDROCK. BLACK. LT.				
Geology Stratum ID:	218393913			Mat Consistency:	
Top Depth:	1.2			Material Moisture:	
Bottom Depth:	2.1			Material Texture:	
Material Color:				Non Geo Mat Type:	
Material 1:	Sand			Geologic Formation:	

Map Key	Number of Records	Direction/ Distance (m)	Elev/Diff (m)	Site	DB
Material 2: Material 3: Material 4: Gsc Material Description: Stratum Description:	Clay			Geologic Group: Geologic Period: Depositional Gen:	
		SAND.			
Source					
Source Type: Source Orig: Source Date: Confidence: Observatio: Source Name: Source Details: Confiden 1:	Data Survey Geological Survey of Canada 1956-1972 H			Source Appl: Source Iden: Scale or Res: Horizontal: Verticalda:	Spatial/Tabular 1 Varies NAD27 Mean Average Sea Level
		Urban Geology Automated Information System (UGAIS) File: OTTAWA2.txt RecordID: 056580 NTS_Sheet: 31G05G Logged by professional. Exact and complete description of material and properties.			
Source List					
Source Identifier: Source Type: Source Date: Scale or Resolution: Source Name: Source Originators:	1 Data Survey 1956-1972 Varies			Horizontal Datum: Vertical Datum: Projection Name:	NAD27 Mean Average Sea Level Universal Transverse Mercator
		Urban Geology Automated Information System (UGAIS) Geological Survey of Canada			

123	1 of 1	ESE/249.8	65.9 / 2.94	916 GLADSTONE AVE. lot 39 con 1 OTTAWA ON	WWIS
Well ID: Construction Date: Primary Water Use: Sec. Water Use: Final Well Status: Water Type: Casing Material: Audit No: Tag: Construction Method: Elevation (m): Elevation Reliability: Depth to Bedrock: Well Depth: Overburden/Bedrock: Pump Rate: Static Water Level: Flowing (Y/N): Flow Rate: Clear/Cloudy:	1536292			Data Entry Status: Data Src: Date Received: Selected Flag: Abandonment Rec: Contractor: Form Version: Owner: Street Name: County: Municipality: Site Info: Lot: Concession: Concession Name: Easting NAD83: Northing NAD83: Zone: UTM Reliability:	4/13/2006 True 7241 3 916 GLADSTONE AVE. OTTAWA OTTAWA CITY 039 01 na
		Z43722 A035924			
Bore Hole Information					
Bore Hole ID: DP2BR: Spatial Status: Code OB: Code OB Desc: Open Hole: Cluster Kind: Date Completed: Remarks: Elevrc Desc:	11550358			Elevation: Elevrc: Zone: East83: North83: Org CS: UTMRC: UTMRC Desc: Location Method:	9 unknown UTM na
		o Overburden			
		08-Mar-2006 00:00:00			

Map Key	Number of Records	Direction/ Distance (m)	Elev/Diff (m)	Site	DB
<i>Location Source Date:</i>					
<i>Improvement Location Source:</i>					
<i>Improvement Location Method:</i>					
<i>Source Revision Comment:</i>					
<i>Supplier Comment:</i>					
<u>Overburden and Bedrock</u>					
<u>Materials Interval</u>					
Formation ID:		933053141			
Layer:		3			
Color:		2			
General Color:		GREY			
Mat1:		06			
Most Common Material:		SILT			
Mat2:		28			
Mat2 Desc:		SAND			
Mat3:					
Mat3 Desc:					
Formation Top Depth:		1.8300000429153442			
Formation End Depth:		3.6600000858306885			
Formation End Depth UOM:		m			
<u>Overburden and Bedrock</u>					
<u>Materials Interval</u>					
Formation ID:		933053139			
Layer:		1			
Color:		8			
General Color:		BLACK			
Mat1:		02			
Most Common Material:		TOPSOIL			
Mat2:		01			
Mat2 Desc:		FILL			
Mat3:					
Mat3 Desc:					
Formation Top Depth:		0.0			
Formation End Depth:		0.30000001192092896			
Formation End Depth UOM:		m			
<u>Overburden and Bedrock</u>					
<u>Materials Interval</u>					
Formation ID:		933053140			
Layer:		2			
Color:		6			
General Color:		BROWN			
Mat1:		28			
Most Common Material:		SAND			
Mat2:		06			
Mat2 Desc:		SILT			
Mat3:		77			
Mat3 Desc:		LOOSE			
Formation Top Depth:		0.30000001192092896			
Formation End Depth:		1.8300000429153442			
Formation End Depth UOM:		m			
<u>Annular Space/Abandonment</u>					
<u>Sealing Record</u>					
Plug ID:		933293046			
Layer:		2			

Map Key	Number of Records	Direction/ Distance (m)	Elev/Diff (m)	Site	DB
Plug From:		0.300000011920929			
Plug To:		1.83000004291534			
Plug Depth UOM:		m			
<u>Annular Space/Abandonment Sealing Record</u>					
Plug ID:		933293047			
Layer:		3			
Plug From:		1.83000004291534			
Plug To:		3.66000008583069			
Plug Depth UOM:		m			
<u>Annular Space/Abandonment Sealing Record</u>					
Plug ID:		933293045			
Layer:		1			
Plug From:		0			
Plug To:		0.300000011920929			
Plug Depth UOM:		m			
<u>Method of Construction & Well Use</u>					
Method Construction ID:		961536292			
Method Construction Code:		B			
Method Construction:		Other Method			
Other Method Construction:					
<u>Pipe Information</u>					
Pipe ID:		11559965			
Casing No:		1			
Comment:					
Alt Name:					
<u>Construction Record - Casing</u>					
Casing ID:		930878924			
Layer:		1			
Material:		5			
Open Hole or Material:		PLASTIC			
Depth From:		0			
Depth To:		2.13000011444092			
Casing Diameter:		3.17000007629395			
Casing Diameter UOM:		cm			
Casing Depth UOM:		m			
<u>Construction Record - Screen</u>					
Screen ID:		933418301			
Layer:		1			
Slot:		10			
Screen Top Depth:		2.13000011444092			
Screen End Depth:		3.66000008583069			
Screen Material:		5			
Screen Depth UOM:		m			
Screen Diameter UOM:		cm			
Screen Diameter:		3.17000007629395			

Map Key	Number of Records	Direction/ Distance (m)	Elev/Diff (m)	Site	DB
<u>Hole Diameter</u>					
Hole ID:		11681039			
Diameter:		5.079999923706055			
Depth From:		0.0			
Depth To:		3.6600000858306885			
Hole Depth UOM:		m			
Hole Diameter UOM:		cm			
124	1 of 2	ESE/250.3	65.9 / 2.94	L'ORA DI OTTAWA 203 LOUISA ST OTTAWA ON K1R 6Y9	SCT
Established:		1969			
Plant Size (ft²):		0			
Employment:		4			
--Details--					
Description:		Newspaper Publishers			
SIC/NAICS Code:		511110			
124	2 of 2	ESE/250.3	65.9 / 2.94	L'Ora di Ottawa (1987) Ltd. 203 Louisa St Ottawa ON K1R 6Y9	SCT
Established:		01-AUG-68			
Plant Size (ft²):					
Employment:					
--Details--					
Description:		Newspaper Publishers			
SIC/NAICS Code:		511110			
125	1 of 1	ENE/251.7	67.1 / 4.19	173 Preston St Ottawa ON K1R7P6	EHS
Order No:		20131219015		Nearest Intersection:	
Status:		C		Municipality:	
Report Type:		RSC Report (Urban)		Client Prov/State:	ON
Report Date:		02-JAN-14		Search Radius (km):	.3
Date Received:		19-DEC-13		X:	-75.712947
Previous Site Name:				Y:	45.406838
Lot/Building Size:					
Additional Info Ordered:		Fire Insur. Maps and/or Site Plans			
126	1 of 1	SSE/252.4	67.9 / 4.94	175 LORETTA AVE. NORTH OTTAWA ON	WWIS
Well ID:		1536545		Data Entry Status:	
Construction Date:				Data Src:	
Primary Water Use:				Date Received:	8/4/2006
Sec. Water Use:				Selected Flag:	True
Final Well Status:		Observation Wells		Abandonment Rec:	
Water Type:				Contractor:	1844
Casing Material:				Form Version:	3
Audit No:		Z50461		Owner:	
Tag:		A033415		Street Name:	175 LORETTA AVE. NORTH

Map Key	Number of Records	Direction/ Distance (m)	Elev/Diff (m)	Site	DB
Construction Method:				County:	OTTAWA
Elevation (m):				Municipality:	OTTAWA CITY
Elevation Reliability:				Site Info:	
Depth to Bedrock:				Lot:	
Well Depth:				Concession:	
Overburden/Bedrock:				Concession Name:	
Pump Rate:				Easting NAD83:	
Static Water Level:				Northing NAD83:	
Flowing (Y/N):				Zone:	
Flow Rate:				UTM Reliability:	
Clear/Cloudy:					

PDF URL (Map): https://d2khazk8e83rdv.cloudfront.net/moe_mapping/downloads/2Water/Wells_pdfs/153\1536545.pdf

Additional Detail(s) (Map)

Well Completed Date: 2006/06/12
Year Completed: 2006
Depth (m): 4.9
Latitude: 45.4028940998959
Longitude: -75.7149541775843
Path: 153\1536545.pdf

Bore Hole Information

Bore Hole ID:	11550611	Elevation:	69.239585
DP2BR:		Elevrc:	
Spatial Status:		Zone:	18
Code OB:	o	East83:	444047.00
Code OB Desc:	Overburden	North83:	5027957.00
Open Hole:		Org CS:	UTM83
Cluster Kind:		UTMRC:	3
Date Completed:	12-Jun-2006 00:00:00	UTMRC Desc:	margin of error : 10 - 30 m
Remarks:		Location Method:	wwr
Elevrc Desc:			
Location Source Date:			
Improvement Location Source:			
Improvement Location Method:			
Source Revision Comment:			
Supplier Comment:			

Overburden and Bedrock

Materials Interval

Formation ID: 933062951
Layer: 2
Color: 6
General Color: BROWN
Mat1: 34
Most Common Material: TILL
Mat2:
Mat2 Desc:
Mat3:
Mat3 Desc:
Formation Top Depth: 0.5
Formation End Depth: 1.2000000476837158
Formation End Depth UOM: m

Overburden and Bedrock

Materials Interval

Formation ID: 933062950

Map Key	Number of Records	Direction/ Distance (m)	Elev/Diff (m)	Site	DB
Layer:		1			
Color:		6			
General Color:		BROWN			
Mat1:		28			
Most Common Material:		SAND			
Mat2:		11			
Mat2 Desc:		GRAVEL			
Mat3:		01			
Mat3 Desc:		FILL			
Formation Top Depth:		0.0			
Formation End Depth:		0.5			
Formation End Depth UOM:		m			
<u>Overburden and Bedrock</u>					
<u>Materials Interval</u>					
Formation ID:		933062952			
Layer:		3			
Color:		6			
General Color:		BROWN			
Mat1:		34			
Most Common Material:		TILL			
Mat2:					
Mat2 Desc:					
Mat3:					
Mat3 Desc:					
Formation Top Depth:		1.2000000476837158			
Formation End Depth:		4.900000095367432			
Formation End Depth UOM:		m			
<u>Annular Space/Abandonment</u>					
<u>Sealing Record</u>					
Plug ID:		933297982			
Layer:		1			
Plug From:		0.300000011920929			
Plug To:		1.29999995231628			
Plug Depth UOM:		m			
<u>Method of Construction & Well</u>					
<u>Use</u>					
Method Construction ID:		961536545			
Method Construction Code:		B			
Method Construction:		Other Method			
Other Method Construction:					
<u>Pipe Information</u>					
Pipe ID:		11560218			
Casing No:		1			
Comment:					
Alt Name:					
<u>Construction Record - Casing</u>					
Casing ID:		930882721			
Layer:		1			
Material:		5			
Open Hole or Material:		PLASTIC			
Depth From:		0			
Depth To:		1.29999995231628			

Map Key	Number of Records	Direction/ Distance (m)	Elev/Diff (m)	Site	DB
---------	-------------------	----------------------------	------------------	------	----

Casing Diameter: 51
Casing Diameter UOM: mm
Casing Depth UOM: m

Construction Record - Screen

Screen ID: 933419634
Layer: 1
Slot: 10
Screen Top Depth: 1.29999995231628
Screen End Depth: 4.59999990463257
Screen Material: 5
Screen Depth UOM: m
Screen Diameter UOM: mm
Screen Diameter: 58

Hole Diameter

Hole ID: 11681319
Diameter: 20.0
Depth From: 0.0
Depth To: 4.900000095367432
Hole Depth UOM: m
Hole Diameter UOM: cm

[127](#) 1 of 1 **ENE/253.1** **66.9 / 3.94** **173-177 PRESTON ST** **WWIS**
Ottawa ON

<p>Well ID: 7230092 Construction Date: Primary Water Use: Monitoring Sec. Water Use: Final Well Status: Observation Wells Water Type: Casing Material: Audit No: Z180596 Tag: A153936 Construction Method: Elevation (m): Elevation Reliability: Depth to Bedrock: Well Depth: Overburden/Bedrock: Pump Rate: Static Water Level: Flowing (Y/N): Flow Rate: Clear/Cloudy:</p>	<p>Data Entry Status: Data Src: Date Received: 10/24/2014 Selected Flag: True Abandonment Rec: Contractor: 1844 Form Version: 7 Owner: Street Name: 173-177 PRESTON ST County: OTTAWA Municipality: OTTAWA CITY Site Info: Lot: Concession: Concession Name: Easting NAD83: Northing NAD83: Zone: UTM Reliability:</p>
--	---

PDF URL (Map):

Additional Detail(s) (Map)

Well Completed Date: 2014/01/17
Year Completed: 2014
Depth (m): 8.5
Latitude: 45.4071184352754
Longitude: -75.7130778811063
Path:

Bore Hole Information

Map Key	Number of Records	Direction/ Distance (m)	Elev/Diff (m)	Site	DB
Bore Hole ID:	1005178385			Elevation:	58.334548
DP2BR:				Elevrc:	
Spatial Status:				Zone:	18
Code OB:				East83:	444198.00
Code OB Desc:				North83:	5028425.00
Open Hole:				Org CS:	UTM83
Cluster Kind:				UTMRC:	4
Date Completed:	17-Jan-2014 00:00:00			UTMRC Desc:	margin of error : 30 m - 100 m
Remarks:				Location Method:	wwr
Elevrc Desc:					
Location Source Date:					
Improvement Location Source:					
Improvement Location Method:					
Source Revision Comment:					
Supplier Comment:					

Overburden and Bedrock
Materials Interval

Formation ID: 1005361706
Layer: 6
Color:
General Color:
Mat1:
Most Common Material:
Mat2:
Mat2 Desc:
Mat3:
Mat3 Desc:
Formation Top Depth: 7.19999809265137
Formation End Depth: 8.5
Formation End Depth UOM: m

Overburden and Bedrock
Materials Interval

Formation ID: 1005361703
Layer: 3
Color: 6
General Color: BROWN
Mat1: 06
Most Common Material: SILT
Mat2: 28
Mat2 Desc: SAND
Mat3: 01
Mat3 Desc: FILL
Formation Top Depth: 1.0099999904632568
Formation End Depth: 1.600000023841858
Formation End Depth UOM: m

Overburden and Bedrock
Materials Interval

Formation ID: 1005361701
Layer: 1
Color:
General Color:
Mat1: 27
Most Common Material: OTHER
Mat2:
Mat2 Desc:
Mat3:
Mat3 Desc:

Map Key	Number of Records	Direction/ Distance (m)	Elev/Diff (m)	Site	DB
Formation Top Depth:			0.0		
Formation End Depth:			0.05000000074505806		
Formation End Depth UOM:			m		
<u>Overburden and Bedrock Materials Interval</u>					
Formation ID:			1005361702		
Layer:			2		
Color:			6		
General Color:			BROWN		
Mat1:			01		
Most Common Material:			FILL		
Mat2:			15		
Mat2 Desc:			LIMESTONE		
Mat3:			28		
Mat3 Desc:			SAND		
Formation Top Depth:			0.05000000074505806		
Formation End Depth:			1.0099999904632568		
Formation End Depth UOM:			m		
<u>Overburden and Bedrock Materials Interval</u>					
Formation ID:			1005361704		
Layer:			4		
Color:			6		
General Color:			BROWN		
Mat1:			06		
Most Common Material:			SILT		
Mat2:			28		
Mat2 Desc:			SAND		
Mat3:					
Mat3 Desc:					
Formation Top Depth:			1.600000023841858		
Formation End Depth:			3.9000000953674316		
Formation End Depth UOM:			m		
<u>Overburden and Bedrock Materials Interval</u>					
Formation ID:			1005361705		
Layer:			5		
Color:			7		
General Color:			RED		
Mat1:			28		
Most Common Material:			SAND		
Mat2:			29		
Mat2 Desc:			FINE GRAVEL		
Mat3:					
Mat3 Desc:					
Formation Top Depth:			3.9000000953674316		
Formation End Depth:			7.199999809265137		
Formation End Depth UOM:			m		
<u>Annular Space/Abandonment Sealing Record</u>					
Plug ID:			1005361713		
Layer:			1		
Plug From:			0.300000011920929		
Plug To:			0.600000023841858		

Map Key	Number of Records	Direction/ Distance (m)	Elev/Diff (m)	Site	DB
---------	-------------------	-------------------------	---------------	------	----

Plug Depth UOM: m

Method of Construction & Well Use

Method Construction ID: 1005361712
Method Construction Code: B
Method Construction: Other Method
Other Method Construction: HSA

Pipe Information

Pipe ID: 1005361700
Casing No: 0
Comment:
Alt Name:

Construction Record - Screen

Screen ID: 1005361710
Layer: 1
Slot: 10
Screen Top Depth: 3
Screen End Depth: 6
Screen Material: 5
Screen Depth UOM: m
Screen Diameter UOM: cm
Screen Diameter: 3.89000010490417

Water Details

Water ID: 1005361708
Layer: 1
Kind Code: 8
Kind: Untested
Water Found Depth: 4.449999809265137
Water Found Depth UOM: m

Hole Diameter

Hole ID: 1005361707
Diameter: 20.299999237060547
Depth From: 0.0
Depth To: 8.5
Hole Depth UOM: m
Hole Diameter UOM: cm

128	1 of 2	ESE/253.3	65.9 / 2.94	GREAT CANADIAN THEATRE COMPANY, THE 910 GLADSTONE AVENUE OTTAWA ON K1R 6Y3	GEN
---------------------	--------	-----------	-------------	--	-----

Generator No:	ON2272500	PO Box No:	
Status:		Country:	
Approval Years:	97,98,99,00,01	Choice of Contact:	
Contam. Facility:		Co Admin:	
MHSW Facility:		Phone No Admin:	
SIC Code:	9631		
SIC Description:	ENTER. PROD. CO./ART.		

Detail(s)

Map Key	Number of Records	Direction/ Distance (m)	Elev/Diff (m)	Site	DB
Waste Class:		145			
Waste Class Desc:		PAINT/PIGMENT/COATING RESIDUES			
Waste Class:		331			
Waste Class Desc:		WASTE COMPRESSED GASES			
128	2 of 2	ESE/253.3	65.9 / 2.94	Great Canadian Theatre Company 910 Gladstone Ottawa ON K1R 6Y4	GEN
Generator No:	ON8458399			PO Box No:	
Status:				Country:	
Approval Years:	04			Choice of Contact:	
Contam. Facility:				Co Admin:	
MHSW Facility:				Phone No Admin:	
SIC Code:	711190				
SIC Description:	Other Performing Arts Companies				
129	1 of 1	ENE/254.6	67.1 / 4.19	Padom Holdings Ltd. 173 Preston St Ottawa ON K2C 1P1	ECA
Approval No:	6105-A9ZMF9			MOE District:	Ottawa
Approval Date:	2016-05-19			City:	
Status:	Approved			Longitude:	-75.71293
Record Type:	ECA			Latitude:	45.406889
Link Source:	IDS			Geometry X:	
SWP Area Name:	Rideau Valley			Geometry Y:	
Approval Type:	ECA-MUNICIPAL AND PRIVATE SEWAGE WORKS				
Project Type:	MUNICIPAL AND PRIVATE SEWAGE WORKS				
Business Name:	Padom Holdings Ltd.				
Address:	173 Preston St				
Full Address:					
Full PDF Link:	https://www.accessenvironment.ene.gov.on.ca/instruments/9998-A4SMY7-14.pdf				
130	1 of 1	N/257.3	60.5 / -2.45	ON	WWIS
Well ID:	1514863			Data Entry Status:	
Construction Date:				Data Src:	1
Primary Water Use:	Industrial			Date Received:	8/22/1975
Sec. Water Use:	0			Selected Flag:	True
Final Well Status:	Water Supply			Abandonment Rec:	
Water Type:				Contractor:	1836
Casing Material:				Form Version:	1
Audit No:				Owner:	
Tag:				Street Name:	
Construction Method:				County:	OTTAWA
Elevation (m):				Municipality:	OTTAWA CITY
Elevation Reliability:				Site Info:	
Depth to Bedrock:				Lot:	
Well Depth:				Concession:	
Overburden/Bedrock:				Concession Name:	
Pump Rate:				Easting NAD83:	
Static Water Level:				Northing NAD83:	
Flowing (Y/N):				Zone:	
Flow Rate:				UTM Reliability:	
Clear/Cloudy:					
PDF URL (Map):	https://d2khazk8e83rdv.cloudfront.net/moe_mapping/downloads/2Water/Wells_pdfs/151\1514863.pdf				

Map Key	Number of Records	Direction/ Distance (m)	Elev/Diff (m)	Site	DB
---------	-------------------	----------------------------	------------------	------	----

Additional Detail(s) (Map)

Well Completed Date: 1975/07/30
Year Completed: 1975
Depth (m): 60.96
Latitude: 45.4086493263793
Longitude: -75.7158484779709
Path: 151\1514863.pdf

Bore Hole Information

Bore Hole ID:	10036831	Elevation:	56.825191
DP2BR:	23.00	Elevrc:	
Spatial Status:		Zone:	18
Code OB:	r	East83:	443982.70
Code OB Desc:	Bedrock	North83:	5028597.00
Open Hole:		Org CS:	
Cluster Kind:		UTMRC:	5
Date Completed:	30-Jul-1975 00:00:00	UTMRC Desc:	margin of error : 100 m - 300 m
Remarks:		Location Method:	gis
Elevrc Desc:			
Location Source Date:			
Improvement Location Source:			
Improvement Location Method:			
Source Revision Comment:			
Supplier Comment:			

Overburden and Bedrock

Materials Interval

Formation ID: 931027536
Layer: 2
Color:
General Color:
Mat1: 15
Most Common Material: LIMESTONE
Mat2:
Mat2 Desc:
Mat3:
Mat3 Desc:
Formation Top Depth: 23.0
Formation End Depth: 200.0
Formation End Depth UOM: ft

Overburden and Bedrock

Materials Interval

Formation ID: 931027535
Layer: 1
Color:
General Color:
Mat1: 28
Most Common Material: SAND
Mat2: 11
Mat2 Desc: GRAVEL
Mat3:
Mat3 Desc:
Formation Top Depth: 0.0
Formation End Depth: 23.0
Formation End Depth UOM: ft

Method of Construction & Well

Map Key	Number of Records	Direction/ Distance (m)	Elev/Diff (m)	Site	DB
<u>Use</u>					
	Method Construction ID:	961514863			
	Method Construction Code:	4			
	Method Construction:	Rotary (Air)			
	Other Method Construction:				
<u>Pipe Information</u>					
	Pipe ID:	10585401			
	Casing No:	1			
	Comment:				
	Alt Name:				
<u>Construction Record - Casing</u>					
	Casing ID:	930065113			
	Layer:	1			
	Material:	1			
	Open Hole or Material:	STEEL			
	Depth From:				
	Depth To:	23			
	Casing Diameter:	6			
	Casing Diameter UOM:	inch			
	Casing Depth UOM:	ft			
<u>Results of Well Yield Testing</u>					
	Pump Test ID:	991514863			
	Pump Set At:				
	Static Level:	15.0			
	Final Level After Pumping:	180.0			
	Recommended Pump Depth:	190.0			
	Pumping Rate:	12.0			
	Flowing Rate:				
	Recommended Pump Rate:	10.0			
	Levels UOM:	ft			
	Rate UOM:	GPM			
	Water State After Test Code:	1			
	Water State After Test:	CLEAR			
	Pumping Test Method:	1			
	Pumping Duration HR:	1			
	Pumping Duration MIN:	0			
	Flowing:	No			
<u>Water Details</u>					
	Water ID:	933470837			
	Layer:	1			
	Kind Code:	3			
	Kind:	SULPHUR			
	Water Found Depth:	190.0			
	Water Found Depth UOM:	ft			
131	1 of 3	E/257.6	67.6 / 4.63	INVITATIONS PLUS 193 PRESTON ST OTTAWA ON K1R 7P8	SCT
	Established:	1994			
	Plant Size (ft²):	0			
	Employment:	0			

Map Key	Number of Records	Direction/ Distance (m)	Elev/Diff (m)	Site	DB
--Details--					
Description:		Quick Printing			
SIC/NAICS Code:		323114			
Description:		Digital Printing			
SIC/NAICS Code:		323115			
Description:		Other Printing			
SIC/NAICS Code:		323119			
131	2 of 3	E/257.6	67.6 / 4.63	6176381 Canada Inc. 191-193 Preston St Ottawa ON	CA
Certificate #:		3042-82DHGD			
Application Year:		2010			
Issue Date:		2/11/2010			
Approval Type:		Municipal and Private Sewage Works			
Status:		Approved			
Application Type:					
Client Name:					
Client Address:					
Client City:					
Client Postal Code:					
Project Description:					
Contaminants:					
Emission Control:					
131	3 of 3	E/257.6	67.6 / 4.63	6176381 Canada Inc. 191 - 193 Preston St Ottawa ON K2E 5A4	ECA
Approval No:		3042-82DHGD		MOE District:	
Approval Date:		2010-02-11		City:	
Status:		Approved		Longitude:	
Record Type:		ECA		Latitude:	
Link Source:		IDS		Geometry X:	
SWP Area Name:				Geometry Y:	
Approval Type:		ECA-MUNICIPAL AND PRIVATE SEWAGE WORKS			
Project Type:		MUNICIPAL AND PRIVATE SEWAGE WORKS			
Business Name:		6176381 Canada Inc.			
Address:		191 - 193 Preston St			
Full Address:					
Full PDF Link:		https://www.accessenvironment.ene.gov.on.ca/instruments/8985-7XRL8T-14.pdf			
132	1 of 1	ENE/258.9	67.1 / 4.19	173-177 PRESTON ST Ottawa ON	WWIS
Well ID:		7230093			
Construction Date:					
Primary Water Use:		Monitoring			
Sec. Water Use:					
Final Well Status:		Observation Wells			
Water Type:					
Casing Material:					
Audit No:		Z180597			
Tag:		A153936			
Construction Method:					
Elevation (m):					
Elevation Reliability:					
Data Entry Status:					
Data Src:					
Date Received:		10/24/2014			
Selected Flag:		True			
Abandonment Rec:					
Contractor:		1844			
Form Version:		7			
Owner:					
Street Name:		173-177 PRESTON ST			
County:		OTTAWA			
Municipality:		NEPEAN TOWNSHIP			
Site Info:					

Map Key	Number of Records	Direction/ Distance (m)	Elev/Diff (m)	Site	DB
---------	-------------------	----------------------------	------------------	------	----

Depth to Bedrock:
Well Depth:
Overburden/Bedrock:
Pump Rate:
Static Water Level:
Flowing (Y/N):
Flow Rate:
Clear/Cloudy:

Lot:
Concession:
Concession Name:
Easting NAD83:
Northing NAD83:
Zone:
UTM Reliability:

PDF URL (Map):

Additional Detail(s) (Map)

Well Completed Date: 2014/01/17
Year Completed: 2014
Depth (m): 10.9
Latitude: 45.4069036176719
Longitude: -75.7128834980383
Path:

Bore Hole Information

Bore Hole ID:	1005178388	Elevation:	58.289070
DP2BR:		Elevrc:	
Spatial Status:		Zone:	18
Code OB:		East83:	444213.00
Code OB Desc:		North83:	5028401.00
Open Hole:		Org CS:	UTM83
Cluster Kind:		UTMRC:	4
Date Completed:	17-Jan-2014 00:00:00	UTMRC Desc:	margin of error : 30 m - 100 m
Remarks:		Location Method:	wwr
Elevrc Desc:			
Location Source Date:			
Improvement Location Source:			
Improvement Location Method:			
Source Revision Comment:			
Supplier Comment:			

Overburden and Bedrock
Materials Interval

Formation ID: 1005361729
Layer: 5
Color: 6
General Color: BROWN
Mat1: 28
Most Common Material: SAND
Mat2: 11
Mat2 Desc: GRAVEL
Mat3: 13
Mat3 Desc: BOULDERS
Formation Top Depth: 3.9000000953674316
Formation End Depth: 10.899999618530273
Formation End Depth UOM: m

Overburden and Bedrock
Materials Interval

Formation ID: 1005361727
Layer: 3
Color: 6
General Color: BROWN

Map Key	Number of Records	Direction/ Distance (m)	Elev/Diff (m)	Site	DB
Mat1:		06			
Most Common Material:		SILT			
Mat2:		28			
Mat2 Desc:		SAND			
Mat3:		01			
Mat3 Desc:		FILL			
Formation Top Depth:		0.6000000238418579			
Formation End Depth:		1.600000023841858			
Formation End Depth UOM:		m			
<u>Overburden and Bedrock Materials Interval</u>					
Formation ID:		1005361725			
Layer:		1			
Color:					
General Color:					
Mat1:		27			
Most Common Material:		OTHER			
Mat2:					
Mat2 Desc:					
Mat3:					
Mat3 Desc:					
Formation Top Depth:		0.0			
Formation End Depth:		0.05000000074505806			
Formation End Depth UOM:		m			
<u>Overburden and Bedrock Materials Interval</u>					
Formation ID:		1005361728			
Layer:		4			
Color:		6			
General Color:		BROWN			
Mat1:		06			
Most Common Material:		SILT			
Mat2:		28			
Mat2 Desc:		SAND			
Mat3:		34			
Mat3 Desc:		TILL			
Formation Top Depth:		1.600000023841858			
Formation End Depth:		3.9000000953674316			
Formation End Depth UOM:		m			
<u>Overburden and Bedrock Materials Interval</u>					
Formation ID:		1005361726			
Layer:		2			
Color:		2			
General Color:		GREY			
Mat1:		01			
Most Common Material:		FILL			
Mat2:		15			
Mat2 Desc:		LIMESTONE			
Mat3:		28			
Mat3 Desc:		SAND			
Formation Top Depth:		0.05000000074505806			
Formation End Depth:		0.6000000238418579			
Formation End Depth UOM:		m			
<u>Annular Space/Abandonment</u>					

Map Key	Number of Records	Direction/ Distance (m)	Elev/Diff (m)	Site	DB
<u>Sealing Record</u>					
Plug ID:		1005361736			
Layer:		1			
Plug From:		0.300000011920929			
Plug To:		0.600000023841858			
Plug Depth UOM:		m			
<u>Method of Construction & Well Use</u>					
Method Construction ID:		1005361735			
Method Construction Code:		B			
Method Construction:		Other Method			
Other Method Construction:		HSA			
<u>Pipe Information</u>					
Pipe ID:		1005361724			
Casing No:		0			
Comment:					
Alt Name:					
<u>Construction Record - Screen</u>					
Screen ID:		1005361733			
Layer:		1			
Slot:		10			
Screen Top Depth:		3			
Screen End Depth:		4.59999990463257			
Screen Material:		5			
Screen Depth UOM:		m			
Screen Diameter UOM:		cm			
Screen Diameter:		3.89000010490417			
<u>Water Details</u>					
Water ID:		1005361731			
Layer:		1			
Kind Code:		8			
Kind:		Untested			
Water Found Depth:		3.5			
Water Found Depth UOM:		m			
<u>Hole Diameter</u>					
Hole ID:		1005361730			
Diameter:		20.299999237060547			
Depth From:		0.0			
Depth To:		10.899999618530273			
Hole Depth UOM:		m			
Hole Diameter UOM:		cm			

[133](#)

1 of 2

ENE/261.6

68.0 / 5.02

Bridgehead (2000) Inc.
130 Anderson Street Ottawa K1R 6T7 CITY OF
OTTAWA
ON

EBR

EBR Registry No: 012-1133
Ministry Ref No: 9800-9FDQHL
Notice Type: Instrument Decision

Decision Posted:
Exception Posted:
Section:

Map Key	Number of Records	Direction/ Distance (m)	Elev/Diff (m)	Site	DB
Notice Stage:				Act 1:	
Notice Date:	August 04, 2016			Act 2:	
Proposal Date:	February 21, 2014			Site Location Map:	
Year:	2014				
Instrument Type:	(EPA Part II.1-air) - Environmental Compliance Approval (project type: air)				
Off Instrument Name:					
Posted By:					
Company Name:	Bridgehead (2000) Inc.				
Site Address:					
Location Other:					
Proponent Name:					
Proponent Address:	130 Anderson Street, Ottawa Ontario, Canada K1R 6T7				
Comment Period:					
URL:					

Site Location Details:

130 Anderson Street Ottawa K1R 6T7 CITY OF OTTAWA

133	2 of 2	ENE/261.6	68.0 / 5.02	BRIDGEHEAD (2000) INC. 130 Anderson ST Ottawa ON K1R 6T7	EASR
Approval No:	R-010-4112868817			SWP Area Name:	
Status:	REGISTERED			MOE District:	
Date:	2021-01-26			Municipality:	Ottawa
Record Type:	EASR			Latitude:	
Link Source:	MOFA			Longitude:	
Project Type:	Air Emissions			Geometry X:	
Full Address:				Geometry Y:	
Approval Type:	EASR-Air Emissions				
Full PDF Link:	http://www.accessenvironment.ene.gov.on.ca/AEWeb/ae/ViewDocument.action?documentRefID=2332788				

134	1 of 1	NNW/263.5	58.8 / -4.09	ON	BORE
Borehole ID:	613183			Inclin FLG:	No
OGF ID:	215514486			SP Status:	Initial Entry
Status:				Surv Elev:	No
Type:	Borehole			Piezometer:	No
Use:				Primary Name:	
Completion Date:	FEB-1965			Municipality:	
Static Water Level:	2.7			Lot:	
Primary Water Use:				Township:	
Sec. Water Use:				Latitude DD:	45.408414
Total Depth m:	-999			Longitude DD:	-75.717788
Depth Ref:	Ground Surface			UTM Zone:	18
Depth Elev:				Easting:	443831
Drill Method:				Northing:	5028572
Orig Ground Elev m:	55.6			Location Accuracy:	
Elev Reliabil Note:				Accuracy:	Not Applicable
DEM Ground Elev m:	55.9				
Concession:					
Location D:					
Survey D:					
Comments:					

Borehole Geology Stratum

Geology Stratum ID: 218394055 **Mat Consistency:** Soft

Map Key	Number of Records	Direction/ Distance (m)	Elev/Diff (m)	Site	DB
Top Depth:	2.3			Material Moisture:	
Bottom Depth:	4.1			Material Texture:	
Material Color:	Brown			Non Geo Mat Type:	
Material 1:	Peat			Geologic Formation:	
Material 2:				Geologic Group:	
Material 3:				Geologic Period:	
Material 4:				Depositional Gen:	peat
Gsc Material Description:					
Stratum Description:		PEAT. BROWN,SOFT.			
Geology Stratum ID:	218394056			Mat Consistency:	Hard
Top Depth:	4.1			Material Moisture:	
Bottom Depth:	5.9			Material Texture:	
Material Color:	Grey			Non Geo Mat Type:	
Material 1:	Till			Geologic Formation:	
Material 2:	Sand			Geologic Group:	
Material 3:	Silt			Geologic Period:	
Material 4:				Depositional Gen:	
Gsc Material Description:					
Stratum Description:		TILL. GREY,VERY HARD, WATER STABLE AT 173.3 FEET.			
Geology Stratum ID:	218394054			Mat Consistency:	
Top Depth:	0			Material Moisture:	
Bottom Depth:	2.3			Material Texture:	
Material Color:				Non Geo Mat Type:	
Material 1:	Fill			Geologic Formation:	
Material 2:				Geologic Group:	
Material 3:				Geologic Period:	
Material 4:				Depositional Gen:	fill
Gsc Material Description:					
Stratum Description:		FILL.			
Geology Stratum ID:	218394057			Mat Consistency:	Dense
Top Depth:	5.9			Material Moisture:	
Bottom Depth:				Material Texture:	
Material Color:	Grey			Non Geo Mat Type:	
Material 1:	Bedrock			Geologic Formation:	
Material 2:	Limestone			Geologic Group:	
Material 3:				Geologic Period:	
Material 4:				Depositional Gen:	
Gsc Material Description:					
Stratum Description:		BEDROCK,LIMESTONE. GREY,FOSSILIFEROUS,FRACTURED. ENSE. UNSPECIFIED. VERY DENSE. BEDROCK. 0 **Note: Many records provided by the department have a truncated [Stratum Description] field.			
Source					
Source Type:	Data Survey			Source Appl:	Spatial/Tabular
Source Orig:	Geological Survey of Canada			Source Iden:	1
Source Date:	1956-1972			Scale or Res:	Varies
Confidence:				Horizontal:	NAD27
Observatio:				Verticalda:	Mean Average Sea Level
Source Name:		Urban Geology Automated Information System (UGAIS)			
Source Details:		File: OTTAWA2.txt RecordID: 056910 NTS_Sheet: 31G05G			
Confiden 1:					
Source List					
Source Identifier:	1			Horizontal Datum:	NAD27
Source Type:	Data Survey			Vertical Datum:	Mean Average Sea Level
Source Date:	1956-1972			Projection Name:	Universal Transverse Mercator
Scale or Resolution:	Varies				
Source Name:		Urban Geology Automated Information System (UGAIS)			
Source Originators:		Geological Survey of Canada			

Map Key	Number of Records	Direction/ Distance (m)	Elev/Diff (m)	Site	DB
135	1 of 1	E/267.8	67.9 / 4.94	LAURENT LEBLANC LIMITED 151 Willow ST Ottawa ON K1R 6W2	EASR
Approval No:	R-009-6112302477			SWP Area Name:	Rideau Valley
Status:	REGISTERED			MOE District:	Ottawa
Date:	2020-05-20			Municipality:	Ottawa
Record Type:	EASR			Latitude:	45.40611111
Link Source:	MOFA			Longitude:	-75.7125
Project Type:	Water Taking - Construction Dewatering			Geometry X:	
Full Address:				Geometry Y:	
Approval Type:	EASR-Water Taking - Construction Dewatering				
Full PDF Link:	http://www.accessenvironment.ene.gov.on.ca/AEWeb/ae/ViewDocument.action?documentRefID=2251345				
136	1 of 1	ESE/269.1	65.9 / 2.94	189-191 Louisa St Ottawa ON	EHS
Order No:	20171114180			Nearest Intersection:	
Status:	C			Municipality:	
Report Type:	Standard Report			Client Prov/State:	ON
Report Date:	20-NOV-17			Search Radius (km):	.25
Date Received:	14-NOV-17			X:	-75.712637
Previous Site Name:				Y:	45.403768
Lot/Building Size:					
Additional Info Ordered:	Fire Insur. Maps and/or Site Plans; City Directory; Aerial Photos				
137	1 of 1	NW/269.9	58.8 / -4.09	250 CITY CENTRE AVE Ottawa ON	WWIS
Well ID:	7202059			Data Entry Status:	
Construction Date:				Data Src:	
Primary Water Use:	Monitoring and Test Hole			Date Received:	5/27/2013
Sec. Water Use:				Selected Flag:	True
Final Well Status:	Test Hole			Abandonment Rec:	
Water Type:				Contractor:	7241
Casing Material:				Form Version:	7
Audit No:	Z168674			Owner:	
Tag:	A145964			Street Name:	250 CITY CENTRE AVE
Construction Method:				County:	OTTAWA
Elevation (m):				Municipality:	OTTAWA CITY
Elevation Reliability:				Site Info:	
Depth to Bedrock:				Lot:	
Well Depth:				Concession:	
Overburden/Bedrock:				Concession Name:	
Pump Rate:				Easting NAD83:	
Static Water Level:				Northing NAD83:	
Flowing (Y/N):				Zone:	
Flow Rate:				UTM Reliability:	
Clear/Cloudy:					
PDF URL (Map):					
Additional Detail(s) (Map)					
Well Completed Date:	2013/04/19				
Year Completed:	2013				
Depth (m):	4.27				
Latitude:	45.4084383453233				
Longitude:	-75.7179121806408				
Path:					

Map Key	Number of Records	Direction/ Distance (m)	Elev/Diff (m)	Site	DB
---------	-------------------	----------------------------	------------------	------	----

Bore Hole Information

Bore Hole ID:	1004312005	Elevation:	55.897457
DP2BR:		Elevrc:	
Spatial Status:		Zone:	18
Code OB:		East83:	443821.00
Code OB Desc:		North83:	5028575.00
Open Hole:		Org CS:	UTM83
Cluster Kind:		UTMRC:	4
Date Completed:	19-Apr-2013 00:00:00	UTMRC Desc:	margin of error : 30 m - 100 m
Remarks:		Location Method:	wwr
Elevrc Desc:			
Location Source Date:			
Improvement Location Source:			
Improvement Location Method:			
Source Revision Comment:			
Supplier Comment:			

Overburden and Bedrock

Materials Interval

Formation ID:	1004879153
Layer:	2
Color:	6
General Color:	BROWN
Mat1:	28
Most Common Material:	SAND
Mat2:	11
Mat2 Desc:	GRAVEL
Mat3:	85
Mat3 Desc:	SOFT
Formation Top Depth:	0.3100000023841858
Formation End Depth:	2.130000114440918
Formation End Depth UOM:	m

Overburden and Bedrock

Materials Interval

Formation ID:	1004879154
Layer:	3
Color:	2
General Color:	GREY
Mat1:	06
Most Common Material:	SILT
Mat2:	28
Mat2 Desc:	SAND
Mat3:	85
Mat3 Desc:	SOFT
Formation Top Depth:	2.130000114440918
Formation End Depth:	4.269999980926514
Formation End Depth UOM:	m

Overburden and Bedrock

Materials Interval

Formation ID:	1004879152
Layer:	1
Color:	8
General Color:	BLACK
Mat1:	
Most Common Material:	

<i>Map Key</i>	<i>Number of Records</i>	<i>Direction/ Distance (m)</i>	<i>Elev/Diff (m)</i>	<i>Site</i>	<i>DB</i>
<i>Mat2:</i>		11			
<i>Mat2 Desc:</i>		GRAVEL			
<i>Mat3:</i>		77			
<i>Mat3 Desc:</i>		LOOSE			
<i>Formation Top Depth:</i>		0.0			
<i>Formation End Depth:</i>		0.3100000023841858			
<i>Formation End Depth UOM:</i>		m			
 <u><i>Annular Space/Abandonment Sealing Record</i></u>					
<i>Plug ID:</i>		1004879162			
<i>Layer:</i>		1			
<i>Plug From:</i>		0			
<i>Plug To:</i>		0.310000002384186			
<i>Plug Depth UOM:</i>		m			
 <u><i>Annular Space/Abandonment Sealing Record</i></u>					
<i>Plug ID:</i>		1004879163			
<i>Layer:</i>		2			
<i>Plug From:</i>		0.310000002384186			
<i>Plug To:</i>		0.910000026226044			
<i>Plug Depth UOM:</i>		m			
 <u><i>Annular Space/Abandonment Sealing Record</i></u>					
<i>Plug ID:</i>		1004879164			
<i>Layer:</i>		3			
<i>Plug From:</i>		0.910000026226044			
<i>Plug To:</i>		4.26999998092651			
<i>Plug Depth UOM:</i>		m			
 <u><i>Method of Construction & Well Use</i></u>					
<i>Method Construction ID:</i>		1004879161			
<i>Method Construction Code:</i>		D			
<i>Method Construction:</i>		Direct Push			
<i>Other Method Construction:</i>					
 <u><i>Pipe Information</i></u>					
<i>Pipe ID:</i>		1004879151			
<i>Casing No:</i>		0			
<i>Comment:</i>					
<i>Alt Name:</i>					
 <u><i>Construction Record - Casing</i></u>					
<i>Casing ID:</i>		1004879157			
<i>Layer:</i>		1			
<i>Material:</i>		5			
<i>Open Hole or Material:</i>		PLASTIC			
<i>Depth From:</i>		0			
<i>Depth To:</i>		1.22000002861023			
<i>Casing Diameter:</i>		4.030000020980835			
<i>Casing Diameter UOM:</i>		cm			
<i>Casing Depth UOM:</i>		m			

Map Key	Number of Records	Direction/ Distance (m)	Elev/Diff (m)	Site	DB
---------	-------------------	----------------------------	------------------	------	----

Construction Record - Screen

Screen ID: 1004879158
Layer: 1
Slot: 10
Screen Top Depth: 1.22000002861023
Screen End Depth: 4.26999998092651
Screen Material: 5
Screen Depth UOM: m
Screen Diameter UOM: cm
Screen Diameter: 4.82000017166138

Water Details

Water ID: 1004879156
Layer:
Kind Code:
Kind:
Water Found Depth:
Water Found Depth UOM: m

Hole Diameter

Hole ID: 1004879155
Diameter: 8.25
Depth From: 0.0
Depth To: 4.269999980926514
Hole Depth UOM: m
Hole Diameter UOM: cm

[138](#)

1 of 1

NW/270.0

59.6 / -3.37

250 CITY CENTRE AVE
Ottawa ON

WWIS

Well ID: 7202037
Construction Date:
Primary Water Use: Monitoring and Test Hole
Sec. Water Use:
Final Well Status: 0
Water Type:
Casing Material:
Audit No: Z168676
Tag: A145365
Construction Method:
Elevation (m):
Elevation Reliability:
Depth to Bedrock:
Well Depth:
Overburden/Bedrock:
Pump Rate:
Static Water Level:
Flowing (Y/N):
Flow Rate:
Clear/Cloudy:

Data Entry Status:
Data Src:
Date Received: 5/27/2013
Selected Flag: True
Abandonment Rec:
Contractor: 7241
Form Version: 7
Owner:
Street Name: 250 CITY CENTRE AVE
County: OTTAWA
Municipality: OTTAWA CITY
Site Info:
Lot:
Concession:
Concession Name:
Easting NAD83:
Northing NAD83:
Zone:
UTM Reliability:

PDF URL (Map):

Additional Detail(s) (Map)

Well Completed Date: 2013/04/23
Year Completed: 2013
Depth (m): 4.57

Map Key	Number of Records	Direction/ Distance (m)	Elev/Diff (m)	Site	DB
Latitude:		45.4083280890557			
Longitude:		-75.718268595779			
Path:					

Bore Hole Information

Bore Hole ID:	1004311623	Elevation:	56.100635
DP2BR:		Elevrc:	
Spatial Status:		Zone:	18
Code OB:		East83:	443793.00
Code OB Desc:		North83:	5028563.00
Open Hole:		Org CS:	UTM83
Cluster Kind:		UTMRC:	4
Date Completed:	23-Apr-2013 00:00:00	UTMRC Desc:	margin of error : 30 m - 100 m
Remarks:		Location Method:	wwr
Elevrc Desc:			
Location Source Date:			
Improvement Location Source:			
Improvement Location Method:			
Source Revision Comment:			
Supplier Comment:			

Overburden and Bedrock

Materials Interval

Formation ID:	1004878760
Layer:	1
Color:	8
General Color:	BLACK
Mat1:	
Most Common Material:	
Mat2:	11
Mat2 Desc:	GRAVEL
Mat3:	
Mat3 Desc:	
Formation Top Depth:	0.0
Formation End Depth:	0.3100000023841858
Formation End Depth UOM:	m

Overburden and Bedrock

Materials Interval

Formation ID:	1004878761
Layer:	2
Color:	6
General Color:	BROWN
Mat1:	28
Most Common Material:	SAND
Mat2:	12
Mat2 Desc:	STONES
Mat3:	
Mat3 Desc:	
Formation Top Depth:	0.3100000023841858
Formation End Depth:	1.8300000429153442
Formation End Depth UOM:	m

Overburden and Bedrock

Materials Interval

Formation ID:	1004878762
Layer:	3
Color:	6

Map Key	Number of Records	Direction/ Distance (m)	Elev/Diff (m)	Site	DB
General Color:		BROWN			
Mat1:		28			
Most Common Material:		SAND			
Mat2:		12			
Mat2 Desc:		STONES			
Mat3:					
Mat3 Desc:					
Formation Top Depth:		1.8300000429153442			
Formation End Depth:		4.570000171661377			
Formation End Depth UOM:		m			
<u>Annular Space/Abandonment Sealing Record</u>					
Plug ID:		1004878770			
Layer:		1			
Plug From:		0			
Plug To:		0.310000002384186			
Plug Depth UOM:		m			
<u>Annular Space/Abandonment Sealing Record</u>					
Plug ID:		1004878772			
Layer:		3			
Plug From:		1.22000002861023			
Plug To:		4.57000017166138			
Plug Depth UOM:		m			
<u>Annular Space/Abandonment Sealing Record</u>					
Plug ID:		1004878771			
Layer:		2			
Plug From:		0.310000002384186			
Plug To:		1.22000002861023			
Plug Depth UOM:		m			
<u>Method of Construction & Well Use</u>					
Method Construction ID:		1004878769			
Method Construction Code:		D			
Method Construction:		Direct Push			
Other Method Construction:					
<u>Pipe Information</u>					
Pipe ID:		1004878759			
Casing No:		0			
Comment:					
Alt Name:					
<u>Construction Record - Casing</u>					
Casing ID:		1004878765			
Layer:		1			
Material:		5			
Open Hole or Material:		PLASTIC			
Depth From:		0			
Depth To:		1.5199998092651			

Map Key	Number of Records	Direction/ Distance (m)	Elev/Diff (m)	Site	DB
Casing Diameter:		4.03000020980835			
Casing Diameter UOM:		cm			
Casing Depth UOM:		m			
<u>Construction Record - Screen</u>					
Screen ID:		1004878766			
Layer:		1			
Slot:		10			
Screen Top Depth:		1.51999998092651			
Screen End Depth:		4.57000017166138			
Screen Material:		5			
Screen Depth UOM:		m			
Screen Diameter UOM:		cm			
Screen Diameter:		4.82000017166138			
<u>Water Details</u>					
Water ID:		1004878764			
Layer:					
Kind Code:					
Kind:					
Water Found Depth:					
Water Found Depth UOM:		m			
<u>Hole Diameter</u>					
Hole ID:		1004878763			
Diameter:		8.25			
Depth From:		0.0			
Depth To:		4.570000171661377			
Hole Depth UOM:		m			
Hole Diameter UOM:		cm			

139	1 of 1	NNW/270.4	58.8 / -4.09	265 City Centre Avenue & 233 Champagne Avenue Ottawa ON	EHS
Order No:	20050512001	Nearest Intersection:		Champayne Ave N and Spruce St	
Status:	C	Municipality:		ON	
Report Type:		Client Prov/State:		ON	
Report Date:	5/17/2005	Search Radius (km):		0.25	
Date Received:	5/12/2005	X:		-75.717378	
Previous Site Name:		Y:		45.408677	
Lot/Building Size:	0.56 acres				
Additional Info Ordered:					

140	1 of 2	NE/270.5	65.8 / 2.83	R.M. OF OTTAWA-CARLETON SOMERSET ST/PRESTON ST. OTTAWA CITY ON	CA
Certificate #:	7-0582-97-				
Application Year:	97				
Issue Date:	7/7/1997				
Approval Type:	Municipal water				
Status:	Approved				
Application Type:					
Client Name:					
Client Address:					
Client City:					
Client Postal Code:					

Map Key	Number of Records	Direction/ Distance (m)	Elev/Diff (m)	Site	DB
Project Description: Contaminants: Emission Control:					
140	2 of 2	NE/270.5	65.8 / 2.83	OTTAWA CITY SOMERSET ST.W./PRESTON ST.,CSO OTTAWA CITY ON	CA
Certificate #: 3-0703-97- Application Year: 97 Issue Date: 7/11/1997 Approval Type: Municipal sewage Status: Approved Application Type: Client Name: Client Address: Client City: Client Postal Code: Project Description: Contaminants: Emission Control:					
141	1 of 1	NW/270.9	58.8 / -4.09	250 CITY CENTRE AVE Ottawa ON	WWIS
Well ID: 7202057 Construction Date: Primary Water Use: Monitoring and Test Hole Sec. Water Use: Final Well Status: Test Hole Water Type: Casing Material: Audit No: Z168673 Tag: A145963 Construction Method: Elevation (m): Elevation Reliability: Depth to Bedrock: Well Depth: Overburden/Bedrock: Pump Rate: Static Water Level: Flowing (Y/N): Flow Rate: Clear/Cloudy: Data Entry Status: Data Src: Date Received: 5/27/2013 Selected Flag: True Abandonment Rec: Contractor: 7241 Form Version: 7 Owner: Street Name: 250 CITY CENTRE AVE County: OTTAWA Municipality: OTTAWA CITY Site Info: Lot: Concession: Concession Name: Easting NAD83: Northing NAD83: Zone: UTM Reliability:					
PDF URL (Map):					
<u>Additional Detail(s) (Map)</u>					
Well Completed Date: 2013/04/19 Year Completed: 2013 Depth (m): 4.57 Latitude: 45.4083922179003 Longitude: -75.718090502436 Path:					
<u>Bore Hole Information</u>					
Bore Hole ID: 1004311999 DP2BR: Elevation: 55.936687 Elevrc:					

Map Key	Number of Records	Direction/ Distance (m)	Elev/Diff (m)	Site	DB
Spatial Status:				Zone:	18
Code OB:				East83:	443807.00
Code OB Desc:				North83:	5028570.00
Open Hole:				Org CS:	UTM83
Cluster Kind:				UTMRC:	4
Date Completed:	19-Apr-2013 00:00:00			UTMRC Desc:	margin of error : 30 m - 100 m
Remarks:				Location Method:	wwr
Elevrc Desc:					
Location Source Date:					
Improvement Location Source:					
Improvement Location Method:					
Source Revision Comment:					
Supplier Comment:					

Overburden and Bedrock
Materials Interval

Formation ID: 1004879081
Layer: 1
Color: 8
General Color: BLACK
Mat1:
Most Common Material:
Mat2: 11
Mat2 Desc: GRAVEL
Mat3: 77
Mat3 Desc: LOOSE
Formation Top Depth: 0.0
Formation End Depth: 0.3100000023841858
Formation End Depth UOM: m

Overburden and Bedrock
Materials Interval

Formation ID: 1004879082
Layer: 2
Color: 6
General Color: BROWN
Mat1: 28
Most Common Material: SAND
Mat2: 11
Mat2 Desc: GRAVEL
Mat3: 85
Mat3 Desc: SOFT
Formation Top Depth: 0.3100000023841858
Formation End Depth: 2.740000009536743
Formation End Depth UOM: m

Overburden and Bedrock
Materials Interval

Formation ID: 1004879083
Layer: 3
Color: 2
General Color: GREY
Mat1: 06
Most Common Material: SILT
Mat2: 11
Mat2 Desc: GRAVEL
Mat3: 79
Mat3 Desc: PACKED
Formation Top Depth: 2.740000009536743
Formation End Depth: 4.570000171661377

Map Key	Number of Records	Direction/ Distance (m)	Elev/Diff (m)	Site	DB
Formation End Depth UOM:		m			
<u>Annular Space/Abandonment Sealing Record</u>					
Plug ID:		1004879092			
Layer:		2			
Plug From:		0.310000002384186			
Plug To:		1.22000002861023			
Plug Depth UOM:		m			
<u>Annular Space/Abandonment Sealing Record</u>					
Plug ID:		1004879093			
Layer:		3			
Plug From:		1.22000002861023			
Plug To:		4.57000017166138			
Plug Depth UOM:		m			
<u>Annular Space/Abandonment Sealing Record</u>					
Plug ID:		1004879091			
Layer:		1			
Plug From:		0			
Plug To:		0.310000002384186			
Plug Depth UOM:		m			
<u>Method of Construction & Well Use</u>					
Method Construction ID:		1004879090			
Method Construction Code:		D			
Method Construction:		Direct Push			
Other Method Construction:					
<u>Pipe Information</u>					
Pipe ID:		1004879080			
Casing No:		0			
Comment:					
Alt Name:					
<u>Construction Record - Casing</u>					
Casing ID:		1004879086			
Layer:		1			
Material:		5			
Open Hole or Material:		PLASTIC			
Depth From:		0			
Depth To:		1.51999998092651			
Casing Diameter:		4.03000020980835			
Casing Diameter UOM:		cm			
Casing Depth UOM:		m			
<u>Construction Record - Screen</u>					
Screen ID:		1004879087			
Layer:		1			

Map Key	Number of Records	Direction/ Distance (m)	Elev/Diff (m)	Site	DB
Slot: 10 Screen Top Depth: 1.51999998092651 Screen End Depth: 4.57000017166138 Screen Material: 5 Screen Depth UOM: m Screen Diameter UOM: cm Screen Diameter: 4.82000017166138					
<u>Water Details</u>					
Water ID: 1004879085 Layer: Kind Code: Kind: Water Found Depth: Water Found Depth UOM: m					
<u>Hole Diameter</u>					
Hole ID: 1004879084 Diameter: 8.25 Depth From: 0.0 Depth To: 4.570000171661377 Hole Depth UOM: m Hole Diameter UOM: cm					
142	1 of 2	W/271.0	65.6 / 2.63	PE5130 - 54-60 Bayswater Ave Ottawa ON K1Y 2E9	EHS
Order No: 20321400013 Status: C Report Type: Standard Report Report Date: 17-DEC-20 Date Received: 14-DEC-20 Previous Site Name: Lot/Building Size: Additional Info Ordered:					
Nearest Intersection: Municipality: Client Prov/State: ON Search Radius (km): .25 X: -75.7203084 Y: 45.4056164					
142	2 of 2	W/271.0	65.6 / 2.63	PE5130 - 54-60 Bayswater Ave Ottawa ON K1Y 2E9	EHS
Order No: 20321400013 Status: C Report Type: Standard Report Report Date: 17-DEC-20 Date Received: 14-DEC-20 Previous Site Name: Lot/Building Size: Additional Info Ordered:					
Nearest Intersection: Municipality: Client Prov/State: ON Search Radius (km): .25 X: -75.7203084 Y: 45.4056164					
143	1 of 3	E/271.3	67.1 / 4.14	PRESTON AUTO CENTRE INC 241 PRESTON ST OTTAWA ON K1R 7R3	PRT
Location ID: 11042 Type: retail Expiry Date: 1993-12-31 Capacity (L): 7919 Licence #: 0056555001					

Map Key	Number of Records	Direction/ Distance (m)	Elev/Diff (m)	Site	DB
143	2 of 3	E/271.3	67.1 / 4.14	City of Ottawa South East corner of Preston and Balsam 241 PRESTON STREET, OTTAWA<UNOFFICIAL> Ottawa ON K1R 7R3	SPL
Ref No:	1823-6S4LH6			Discharger Report:	
Site No:				Material Group:	Other
Incident Dt:	7/27/2006			Health/Env Conseq:	
Year:				Client Type:	
Incident Cause:	Unknown			Sector Type:	Other
Incident Event:				Agency Involved:	
Contaminant Code:	99			Nearest Watercourse:	
Contaminant Name:	Hydrocarbon and lead contaminated water			Site Address:	SOUTH EAST CORNER OF PRESTON AND BALSAM
Contaminant Limit 1:				Site District Office:	Ottawa
Contam Limit Freq 1:				Site Postal Code:	
Contaminant UN No 1:				Site Region:	
Environment Impact:	Possible			Site Municipality:	Ottawa
Nature of Impact:	Groundwater Pollution			Site Lot:	
Receiving Medium:	Land & Water			Site Conc:	
Receiving Env:				Northing:	
MOE Response:				Easting:	
Dt MOE Arvl on Scn:				Site Geo Ref Accu:	
MOE Reported Dt:	7/27/2006			Site Map Datum:	
Dt Document Closed:				SAC Action Class:	
Incident Reason:				Source Type:	
Site Name:	SOUTH EAST CORNER OF PRESTON AND BALSAM				
Site County/District:					
Site Geo Ref Meth:					
Incident Summary:	SE corner of Balsam & Preston: oil & lead contaminated water				
Contaminant Qty:	Not specified				
143	3 of 3	E/271.3	67.1 / 4.14	PRESTON AUTO CENTRE INC 241 PRESTON ST OTTAWA ON K1R 7R3	DTNK
<u>Delisted Expired Fuel Safety Facilities</u>					
Instance No:	9838975				
Status:	EXPIRED				
Instance ID:					
Instance Type:	FS Facility				
Description:					
TSSA Program Area:					
Maximum Hazard Rank:					
Facility Type:					
Expired Date:	2/4/1993				
Original Source:	EXP				
Record Date:	Up to May 2013				
144	1 of 9	N/272.0	59.9 / -3.06	UNION ENGRAVING & PRINTING LTD 145 SPRUCE ST OTTAWA ON K1R 6P1	SCT
Established:	1918				
Plant Size (ft²):	0				
Employment:	18				

Map Key	Number of Records	Direction/ Distance (m)	Elev/Diff (m)	Site	DB
--Details--					
Description:		Quick Printing			
SIC/NAICS Code:		323114			
Description:		Digital Printing			
SIC/NAICS Code:		323115			
Description:		Other Printing			
SIC/NAICS Code:		323119			
Description:		Sign Manufacturing			
SIC/NAICS Code:		339950			
144	2 of 9	N/272.0	59.9 / -3.06	UNION ENGRAVING & PRINTING LTD 145 SPRUCE ST OTTAWA ON K1R 6P1	SCT
Established:		1918			
Plant Size (ft²):		0			
Employment:		12			
--Details--					
Description:		COMMERCIAL PRINTING, LITHOGRAPHIC			
SIC/NAICS Code:		2752			
Description:		COMMERCIAL PRINTING, NOT ELSEWHERE CLASSIFIED			
SIC/NAICS Code:		2759			
144	3 of 9	N/272.0	59.9 / -3.06	ALEXANDER BATTERY CORPORATION 02-338 145-A SPRUCE STREET OTTAWA ON K1R 6P1	GEN
Generator No:	ON1314600			PO Box No:	
Status:				Country:	
Approval Years:	92,93,94,95,96,97,98			Choice of Contact:	
Contam. Facility:				Co Admin:	
MHSW Facility:				Phone No Admin:	
SIC Code:	5743				
SIC Description:		ELECTRONIC MACHINERY			
Detail(s)					
Waste Class:		112			
Waste Class Desc:		ACID WASTE - HEAVY METALS			
Waste Class:		121			
Waste Class Desc:		ALKALINE WASTES - HEAVY METALS			
144	4 of 9	N/272.0	59.9 / -3.06	UNION ENGRAVING CO. LTD. 39-450 145 SPRUCE STREET OTTAWA ON K1R 6P1	GEN
Generator No:	ON1584800			PO Box No:	
Status:				Country:	
Approval Years:	92,93,94,95,96,97,98			Choice of Contact:	
Contam. Facility:				Co Admin:	
MHSW Facility:				Phone No Admin:	
SIC Code:	2819				
SIC Description:		OTHER COMM. PRINTING			

Map Key	Number of Records	Direction/ Distance (m)	Elev/Diff (m)	Site	DB
<u>Detail(s)</u>					
Waste Class:		264			
Waste Class Desc:		PHOTOPROCESSING WASTES			
144	5 of 9	N/272.0	59.9 / -3.06	ALEXANDER BATTERY CORPORATION 145-A SPRUCE STREET OTTAWA ON K1R 6P1	GEN
Generator No:	ON1314600			PO Box No:	
Status:				Country:	
Approval Years:	99,00,01			Choice of Contact:	
Contam. Facility:				Co Admin:	
MHSW Facility:				Phone No Admin:	
SIC Code:	5743				
SIC Description:	ELECTRONIC MACHINERY				
<u>Detail(s)</u>					
Waste Class:		112			
Waste Class Desc:		ACID WASTE - HEAVY METALS			
Waste Class:		121			
Waste Class Desc:		ALKALINE WASTES - HEAVY METALS			
144	6 of 9	N/272.0	59.9 / -3.06	UNION ENGRAVING CO. LTD. 145 SPRUCE STREET OTTAWA ON K1R 6P1	GEN
Generator No:	ON1584800			PO Box No:	
Status:				Country:	
Approval Years:	99,00,01,02,03,04,05			Choice of Contact:	
Contam. Facility:				Co Admin:	
MHSW Facility:				Phone No Admin:	
SIC Code:	2819				
SIC Description:	OTHER COMM. PRINTING				
<u>Detail(s)</u>					
Waste Class:		264			
Waste Class Desc:		PHOTOPROCESSING WASTES			
144	7 of 9	N/272.0	59.9 / -3.06	Oberon Press 145 Spruce St Suite 205 Ottawa ON K1R 6P1	SCT
Established:	01-AUG-66				
Plant Size (ft²):					
Employment:					
<u>--Details--</u>					
Description:	Book Publishers				
SIC/NAICS Code:	511130				
144	8 of 9	N/272.0	59.9 / -3.06	Alexander Battery Corp. 145 Spruce St Ottawa ON K1R 6P1	SCT

Map Key	Number of Records	Direction/ Distance (m)	Elev/Diff (m)	Site	DB
Established:		01-JUL-81			
Plant Size (ft²):					
Employment:					
--Details--					
Description:		Electrical Wiring and Construction Supplies Wholesaler-Distributors			
SIC/NAICS Code:		416110			
Description:		Electrical Wiring and Construction Supplies Wholesaler-Distributors			
SIC/NAICS Code:		416110			

144	9 of 9	N/272.0	59.9 / -3.06	A.H. FITZSIMMONS & CO. LTD. 145 SPRUCE STREET OTTAWA ON K1R 6P1	GEN
Generator No:	ON4479338			PO Box No:	
Status:				Country:	
Approval Years:	2010			Choice of Contact:	
Contam. Facility:				Co Admin:	
MHSW Facility:				Phone No Admin:	
SIC Code:	323119				
SIC Description:	Other Printing				
Detail(s)					
Waste Class:	146				
Waste Class Desc:	OTHER SPECIFIED INORGANICS				
Waste Class:	252				
Waste Class Desc:	WASTE OILS & LUBRICANTS				
Waste Class:	213				
Waste Class Desc:	PETROLEUM DISTILLATES				
Waste Class:	212				
Waste Class Desc:	ALIPHATIC SOLVENTS				

145	1 of 9	WNW/274.5	62.9 / -0.01	HARAMBEE CENTRES CANADA 29 BAYWATER AVE. (SWM) OTTAWA CITY ON	CA
Certificate #:	3-0329-95-				
Application Year:	95				
Issue Date:	5/31/1995				
Approval Type:	Municipal sewage				
Status:	Approved				
Application Type:					
Client Name:					
Client Address:					
Client City:					
Client Postal Code:					
Project Description:					
Contaminants:					
Emission Control:					

145	2 of 9	WNW/274.5	62.9 / -0.01	Institute of Naturopathic Education and Research 29 Bayswater Ave. Ottawa ON K1Y 2E5	GEN
---------------------	--------	-----------	--------------	--	-----

Map Key	Number of Records	Direction/ Distance (m)	Elev/Diff (m)	Site	DB
Generator No: ON4138655 Status: Approval Years: 2011 Contam. Facility: MHSW Facility: SIC Code: 621499 SIC Description:					
PO Box No: Country: Choice of Contact: Co Admin: Phone No Admin:					
145	3 of 9	WNW/274.5	62.9 / -0.01	Institute of Naturopathic Education and Research 29 Bayswater Ave. Ottawa ON K1Y 2E5	GEN
Generator No: ON4138655 Status: Approval Years: 2012 Contam. Facility: MHSW Facility: SIC Code: 621499 SIC Description: All Other Out-Patient Care Centres					
PO Box No: Country: Choice of Contact: Co Admin: Phone No Admin:					
145	4 of 9	WNW/274.5	62.9 / -0.01	Institute of Naturopathic Education and Research 29 Bayswater Ave. Ottawa ON	GEN
Generator No: ON4138655 Status: Approval Years: 2013 Contam. Facility: MHSW Facility: SIC Code: 621499 SIC Description: ALL OTHER OUT-PATIENT CARE CENTRES					
PO Box No: Country: Choice of Contact: Co Admin: Phone No Admin:					
Detail(s)					
Waste Class: 312 Waste Class Desc: PATHOLOGICAL WASTES					
145	5 of 9	WNW/274.5	62.9 / -0.01	Ottawa Integrative Cancer Centre 29 Bayswater Ave. Ottawa ON K1Y 2E5	GEN
Generator No: ON4138655 Status: Approval Years: 2016 Contam. Facility: No MHSW Facility: No SIC Code: 621499 SIC Description: ALL OTHER OUT-PATIENT CARE CENTRES					
PO Box No: Country: Canada Choice of Contact: CO_OFFICIAL Co Admin: Phone No Admin:					
Detail(s)					
Waste Class: 312 Waste Class Desc: PATHOLOGICAL WASTES					
145	6 of 9	WNW/274.5	62.9 / -0.01	Institute of Naturopathic Education and Research 29 Bayswater Ave. Ottawa ON K1Y 2E5	GEN

Map Key	Number of Records	Direction/ Distance (m)	Elev/Diff (m)	Site	DB
<p>Generator No: ON4138655 Status: Approval Years: 2015 Contam. Facility: No MHSW Facility: No SIC Code: 621499 SIC Description: ALL OTHER OUT-PATIENT CARE CENTRES</p> <p>PO Box No: Country: Canada Choice of Contact: CO_OFFICIAL Co Admin: Sean Fisher Phone No Admin: 905-475-7755 Ext.</p>					
Detail(s)					
<p>Waste Class: 312 Waste Class Desc: PATHOLOGICAL WASTES</p>					
145	7 of 9	WNW/274.5	62.9 / -0.01	Institute of Naturopathic Education and Research 29 Bayswater Ave. Ottawa ON K1Y 2E5	GEN
<p>Generator No: ON4138655 Status: Approval Years: 2014 Contam. Facility: No MHSW Facility: No SIC Code: 621499 SIC Description: ALL OTHER OUT-PATIENT CARE CENTRES</p> <p>PO Box No: Country: Canada Choice of Contact: CO_OFFICIAL Co Admin: Sean Fisher Phone No Admin: 905-475-7755 Ext.</p>					
Detail(s)					
<p>Waste Class: 312 Waste Class Desc: PATHOLOGICAL WASTES</p>					
145	8 of 9	WNW/274.5	62.9 / -0.01	Ottawa Integrative Cancer Centre 29 Bayswater Ave. Ottawa ON K1Y 2E5	GEN
<p>Generator No: ON4138655 Status: Registered Approval Years: As of Dec 2018 Contam. Facility: MHSW Facility: SIC Code: SIC Description:</p> <p>PO Box No: Country: Canada Choice of Contact: Co Admin: Phone No Admin:</p>					
Detail(s)					
<p>Waste Class: 312 P Waste Class Desc: Pathological wastes</p>					
145	9 of 9	WNW/274.5	62.9 / -0.01	Ottawa Integrative Cancer Centre 29 Bayswater Ave. Ottawa ON K1Y 2E5	GEN
<p>Generator No: ON4138655 Status: Registered Approval Years: As of Jul 2020 Contam. Facility: MHSW Facility: SIC Code: SIC Description:</p> <p>PO Box No: Country: Canada Choice of Contact: Co Admin: Phone No Admin:</p>					

Map Key	Number of Records	Direction/ Distance (m)	Elev/Diff (m)	Site	DB
<u>Detail(s)</u>					
Waste Class:		261 L			
Waste Class Desc:		Pharmaceuticals			
Waste Class:		312 P			
Waste Class Desc:		Pathological wastes			

146	1 of 1	NW/274.9	58.8 / -4.09	250 CITY CENTRE AVE Ottawa ON	WWIS
Well ID:	7202058			Data Entry Status:	
Construction Date:				Data Src:	
Primary Water Use:	Monitoring and Test Hole			Date Received:	5/27/2013
Sec. Water Use:				Selected Flag:	True
Final Well Status:	Test Hole			Abandonment Rec:	
Water Type:				Contractor:	7241
Casing Material:				Form Version:	7
Audit No:	Z168672			Owner:	
Tag:	A145962			Street Name:	250 CITY CENTRE AVE
Construction Method:				County:	OTTAWA
Elevation (m):				Municipality:	OTTAWA CITY
Elevation Reliability:				Site Info:	
Depth to Bedrock:				Lot:	
Well Depth:				Concession:	
Overburden/Bedrock:				Concession Name:	
Pump Rate:				Easting NAD83:	
Static Water Level:				Northing NAD83:	
Flowing (Y/N):				Zone:	
Flow Rate:				UTM Reliability:	
Clear/Cloudy:					

PDF URL (Map):

Additional Detail(s) (Map)

Well Completed Date:	2013/04/19
Year Completed:	2013
Depth (m):	4.27
Latitude:	45.4084832678709
Longitude:	-75.7179255287721
Path:	

Bore Hole Information

Bore Hole ID:	1004312002	Elevation:	55.917778
DP2BR:		Elevrc:	
Spatial Status:		Zone:	18
Code OB:		East83:	443820.00
Code OB Desc:		North83:	5028580.00
Open Hole:		Org CS:	UTM83
Cluster Kind:		UTMRC:	4
Date Completed:	19-Apr-2013 00:00:00	UTMRC Desc:	margin of error : 30 m - 100 m
Remarks:		Location Method:	wwr
Elevrc Desc:			
Location Source Date:			
Improvement Location Source:			
Improvement Location Method:			
Source Revision Comment:			
Supplier Comment:			

Overburden and Bedrock

Map Key	Number of Records	Direction/ Distance (m)	Elev/Diff (m)	Site	DB
<u>Materials Interval</u>					
Formation ID:		1004879123			
Layer:		1			
Color:		8			
General Color:		BLACK			
Mat1:					
Most Common Material:					
Mat2:		11			
Mat2 Desc:		GRAVEL			
Mat3:		77			
Mat3 Desc:		LOOSE			
Formation Top Depth:		0.0			
Formation End Depth:		0.3100000023841858			
Formation End Depth UOM:		m			
<u>Overburden and Bedrock</u>					
<u>Materials Interval</u>					
Formation ID:		1004879124			
Layer:		2			
Color:		6			
General Color:		BROWN			
Mat1:		28			
Most Common Material:		SAND			
Mat2:		11			
Mat2 Desc:		GRAVEL			
Mat3:		85			
Mat3 Desc:		SOFT			
Formation Top Depth:		0.3100000023841858			
Formation End Depth:		2.740000009536743			
Formation End Depth UOM:		m			
<u>Overburden and Bedrock</u>					
<u>Materials Interval</u>					
Formation ID:		1004879125			
Layer:		3			
Color:		2			
General Color:		GREY			
Mat1:		06			
Most Common Material:		SILT			
Mat2:		28			
Mat2 Desc:		SAND			
Mat3:		85			
Mat3 Desc:		SOFT			
Formation Top Depth:		2.740000009536743			
Formation End Depth:		4.269999980926514			
Formation End Depth UOM:		m			
<u>Annular Space/Abandonment</u>					
<u>Sealing Record</u>					
Plug ID:		1004879133			
Layer:		1			
Plug From:		0			
Plug To:		0.310000002384186			
Plug Depth UOM:		m			
<u>Annular Space/Abandonment</u>					
<u>Sealing Record</u>					

<i>Map Key</i>	<i>Number of Records</i>	<i>Direction/ Distance (m)</i>	<i>Elev/Diff (m)</i>	<i>Site</i>	<i>DB</i>
<i>Plug ID:</i>		1004879135			
<i>Layer:</i>		3			
<i>Plug From:</i>		0.910000026226044			
<i>Plug To:</i>		4.26999998092651			
<i>Plug Depth UOM:</i>		m			
<u>Annular Space/Abandonment Sealing Record</u>					
<i>Plug ID:</i>		1004879134			
<i>Layer:</i>		2			
<i>Plug From:</i>		0.310000002384186			
<i>Plug To:</i>		0.910000026226044			
<i>Plug Depth UOM:</i>		m			
<u>Method of Construction & Well Use</u>					
<i>Method Construction ID:</i>		1004879132			
<i>Method Construction Code:</i>		D			
<i>Method Construction:</i>		Direct Push			
<i>Other Method Construction:</i>					
<u>Pipe Information</u>					
<i>Pipe ID:</i>		1004879122			
<i>Casing No:</i>		0			
<i>Comment:</i>					
<i>Alt Name:</i>					
<u>Construction Record - Casing</u>					
<i>Casing ID:</i>		1004879128			
<i>Layer:</i>		1			
<i>Material:</i>		5			
<i>Open Hole or Material:</i>		PLASTIC			
<i>Depth From:</i>		0			
<i>Depth To:</i>		1.22000002861023			
<i>Casing Diameter:</i>		4.03000020980835			
<i>Casing Diameter UOM:</i>		cm			
<i>Casing Depth UOM:</i>		m			
<u>Construction Record - Screen</u>					
<i>Screen ID:</i>		1004879129			
<i>Layer:</i>		1			
<i>Slot:</i>		10			
<i>Screen Top Depth:</i>		1.22000002861023			
<i>Screen End Depth:</i>		4.26999998092651			
<i>Screen Material:</i>		5			
<i>Screen Depth UOM:</i>		m			
<i>Screen Diameter UOM:</i>		cm			
<i>Screen Diameter:</i>		4.82000017166138			
<u>Water Details</u>					
<i>Water ID:</i>		1004879127			
<i>Layer:</i>					
<i>Kind Code:</i>					
<i>Kind:</i>					
<i>Water Found Depth:</i>					

Map Key	Number of Records	Direction/ Distance (m)	Elev/Diff (m)	Site	DB
Water Found Depth UOM:		m			
<u>Hole Diameter</u>					
Hole ID:		1004879126			
Diameter:		8.25			
Depth From:		0.0			
Depth To:		4.269999980926514			
Hole Depth UOM:		m			
Hole Diameter UOM:		cm			
147	1 of 2	ESE/275.4	67.0 / 4.02	R.M. OF OTTAWA-CARLETON GLADSTONE AVE/PRESTON ST. OTTAWA CITY ON	CA
Certificate #:		7-1017-96-			
Application Year:		96			
Issue Date:		10/18/1996			
Approval Type:		Municipal water			
Status:		Approved			
Application Type:					
Client Name:					
Client Address:					
Client City:					
Client Postal Code:					
Project Description:					
Contaminants:					
Emission Control:					
147	2 of 2	ESE/275.4	67.0 / 4.02	OTTAWA CITY GLADSTONE AVE/PRESTON ST. CSO OTTAWA CITY ON	CA
Certificate #:		3-1102-97-			
Application Year:		97			
Issue Date:		8/20/1997			
Approval Type:		Municipal sewage			
Status:		Approved			
Application Type:					
Client Name:					
Client Address:					
Client City:					
Client Postal Code:					
Project Description:					
Contaminants:					
Emission Control:					
148	1 of 15	E/275.4	68.0 / 5.06	LA PAUSE VELO LTEE/BIKE STOP, THE 225 PRESTON STREET, REAR UNIT OTTAWA ON K1R 7R1	GEN
Generator No:		ON0990703		PO Box No:	
Status:				Country:	
Approval Years:		97,98		Choice of Contact:	
Contam. Facility:				Co Admin:	
MHSW Facility:				Phone No Admin:	
SIC Code:		6542			
SIC Description:		BICYCLE SHOPS			
<u>Detail(s)</u>					

Map Key	Number of Records	Direction/ Distance (m)	Elev/Diff (m)	Site	DB
Waste Class:		213			
Waste Class Desc:		PETROLEUM DISTILLATES			
148	2 of 15	E/275.4	68.0 / 5.06	LA PAUSE VELO LIMITEE 225 PRESTON STREET OTTAWA ON K1R 7R1	GEN
Generator No:	ON0990703			PO Box No:	
Status:				Country:	
Approval Years:	99,00,01			Choice of Contact:	
Contam. Facility:				Co Admin:	
MHSW Facility:				Phone No Admin:	
SIC Code:	6542				
SIC Description:	BICYCLE SHOPS				
Detail(s)					
Waste Class:		213			
Waste Class Desc:		PETROLEUM DISTILLATES			
148	3 of 15	E/275.4	68.0 / 5.06	225 Preston St. Ottawa ON K1R 7R1	EHS
Order No:	20041122017			Nearest Intersection:	
Status:	C			Municipality:	
Report Type:	Complete Report			Client Prov/State:	ON
Report Date:	11/30/04			Search Radius (km):	0.25
Date Received:	11/22/04			X:	-75.712311
Previous Site Name:				Y:	45.405582
Lot/Building Size:					
Additional Info Ordered:	Fire Insur. Maps and/or Site Plans				
148	4 of 15	E/275.4	68.0 / 5.06	Preston Medical Management Inc. 225 Preston Street Ottawa ON K1R 7R1	GEN
Generator No:	ON4912346			PO Box No:	
Status:				Country:	
Approval Years:	06,07,08			Choice of Contact:	
Contam. Facility:				Co Admin:	
MHSW Facility:				Phone No Admin:	
SIC Code:	621110				
SIC Description:	Offices of Physicians				
Detail(s)					
Waste Class:		312			
Waste Class Desc:		PATHOLOGICAL WASTES			
Waste Class:		261			
Waste Class Desc:		PHARMACEUTICALS			
148	5 of 15	E/275.4	68.0 / 5.06	Preston Medical Management Inc. 225 Preston Street Ottawa ON K1R 7R1	GEN
Generator No:	ON4912346			PO Box No:	
Status:				Country:	
Approval Years:	2009			Choice of Contact:	

Map Key	Number of Records	Direction/ Distance (m)	Elev/Diff (m)	Site	DB
Contam. Facility: MHSW Facility: SIC Code: SIC Description:	621110	Offices of Physicians		Co Admin: Phone No Admin:	
<u>Detail(s)</u>					
Waste Class: Waste Class Desc:	261	PHARMACEUTICALS			
Waste Class: Waste Class Desc:	312	PATHOLOGICAL WASTES			
148	6 of 15	E/275.4	68.0 / 5.06	Preston Medical Management Inc. 225 Preston Street Ottawa ON K1R 7R1	GEN
Generator No: Status: Approval Years: Contam. Facility: MHSW Facility: SIC Code: SIC Description:	ON4912346 2010 621110	Offices of Physicians		PO Box No: Country: Choice of Contact: Co Admin: Phone No Admin:	
<u>Detail(s)</u>					
Waste Class: Waste Class Desc:	261	PHARMACEUTICALS			
Waste Class: Waste Class Desc:	312	PATHOLOGICAL WASTES			
148	7 of 15	E/275.4	68.0 / 5.06	Preston Medical Management Inc. 225 Preston Street Ottawa ON K1R 7R1	GEN
Generator No: Status: Approval Years: Contam. Facility: MHSW Facility: SIC Code: SIC Description:	ON4912346 2011 621110	Offices of Physicians		PO Box No: Country: Choice of Contact: Co Admin: Phone No Admin:	
<u>Detail(s)</u>					
Waste Class: Waste Class Desc:	261	PHARMACEUTICALS			
Waste Class: Waste Class Desc:	312	PATHOLOGICAL WASTES			
148	8 of 15	E/275.4	68.0 / 5.06	Preston Medical Management Inc. 225 Preston Street Ottawa ON K1R 7R1	GEN
Generator No: Status: Approval Years: Contam. Facility:	ON4912346 2012			PO Box No: Country: Choice of Contact: Co Admin:	

Map Key	Number of Records	Direction/ Distance (m)	Elev/Diff (m)	Site	DB
MHSW Facility: SIC Code: SIC Description:	621110	Offices of Physicians		Phone No Admin:	
Detail(s)					
Waste Class: Waste Class Desc:	312	PATHOLOGICAL WASTES			
Waste Class: Waste Class Desc:	261	PHARMACEUTICALS			
148	9 of 15	E/275.4	68.0 / 5.06	Preston Medical Management Inc. 225 Preston Street Ottawa ON	GEN
Generator No: Status: Approval Years: Contam. Facility: MHSW Facility: SIC Code: SIC Description:	ON4912346 2013 621110	OFFICES OF PHYSICIANS		PO Box No: Country: Choice of Contact: Co Admin: Phone No Admin:	
Detail(s)					
Waste Class: Waste Class Desc:	261	PHARMACEUTICALS			
Waste Class: Waste Class Desc:	312	PATHOLOGICAL WASTES			
148	10 of 15	E/275.4	68.0 / 5.06	Preston Medical Management Inc. 225 Preston Street Ottawa ON K1R 7R1	GEN
Generator No: Status: Approval Years: Contam. Facility: MHSW Facility: SIC Code: SIC Description:	ON4912346 2016 No No 621110	OFFICES OF PHYSICIANS		PO Box No: Country: Choice of Contact: Co Admin: Phone No Admin:	Canada CO_OFFICIAL
Detail(s)					
Waste Class: Waste Class Desc:	312	PATHOLOGICAL WASTES			
Waste Class: Waste Class Desc:	261	PHARMACEUTICALS			
148	11 of 15	E/275.4	68.0 / 5.06	Preston Medical Management Inc. 225 Preston Street Ottawa ON K1R 7R1	GEN
Generator No: Status: Approval Years: Contam. Facility: MHSW Facility:	ON4912346 2015 No No			PO Box No: Country: Choice of Contact: Co Admin: Phone No Admin:	Canada CO_OFFICIAL Di Lu 613-726-3559 Ext.26

Map Key	Number of Records	Direction/ Distance (m)	Elev/Diff (m)	Site	DB
SIC Code: SIC Description:	621110			OFFICES OF PHYSICIANS	
<u>Detail(s)</u>					
Waste Class: Waste Class Desc:	261			PHARMACEUTICALS	
Waste Class: Waste Class Desc:	312			PATHOLOGICAL WASTES	
148	12 of 15	E/275.4	68.0 / 5.06	Preston Medical Management Inc. 225 Preston Street Ottawa ON K1R 7R1	GEN
Generator No: Status: Approval Years: Contam. Facility: MHSW Facility: SIC Code: SIC Description:	ON4912346 Registered 2014 No No 621110			OFFICES OF PHYSICIANS	
PO Box No: Country: Choice of Contact: Co Admin: Phone No Admin:				Canada CO_OFFICIAL Di Lu 613-726-3559 Ext.26	
<u>Detail(s)</u>					
Waste Class: Waste Class Desc:	312			PATHOLOGICAL WASTES	
Waste Class: Waste Class Desc:	261			PHARMACEUTICALS	
148	13 of 15	E/275.4	68.0 / 5.06	Preston Medical Management Inc. 225 Preston Street Ottawa ON K1R 7R1	GEN
Generator No: Status: Approval Years: Contam. Facility: MHSW Facility: SIC Code: SIC Description:	ON4912346 Registered As of Dec 2018				
PO Box No: Country: Choice of Contact: Co Admin: Phone No Admin:				Canada	
<u>Detail(s)</u>					
Waste Class: Waste Class Desc:	261 A			Pharmaceuticals	
Waste Class: Waste Class Desc:	312 P			Pathological wastes	
148	14 of 15	E/275.4	68.0 / 5.06	Preston Medical Management Inc. 225 Preston Street Ottawa ON K1R 7R1	GEN
Generator No: Status: Approval Years: Contam. Facility: MHSW Facility: SIC Code:	ON4912346 Registered As of Jul 2020				
PO Box No: Country: Choice of Contact: Co Admin: Phone No Admin:				Canada	

Map Key	Number of Records	Direction/ Distance (m)	Elev/Diff (m)	Site	DB
SIC Description:					
<u>Detail(s)</u>					
Waste Class:		261 A			
Waste Class Desc:		Pharmaceuticals			
Waste Class:		312 P			
Waste Class Desc:		Pathological wastes			
<u>148</u>	15 of 15	E/275.4	68.0 / 5.06	Appletree Corporate Medical Centre 204 225 Preston Street Ottawa ON K1R 7R1	GEN
Generator No:	ON4912346			PO Box No:	
Status:	Registered			Country:	Canada
Approval Years:	As of Apr 2021			Choice of Contact:	
Contam. Facility:				Co Admin:	
MHSW Facility:				Phone No Admin:	
SIC Code:					
SIC Description:					
<u>Detail(s)</u>					
Waste Class:		312 P			
Waste Class Desc:		Pathological wastes			
Waste Class:		261 A			
Waste Class Desc:		Pharmaceuticals			
<u>149</u>	1 of 53	SSE/275.6	68.0 / 5.02	KENT FUELS 175 LORETTA AVE. RMOC GARAGE TANK TRUCK (CARGO) OTTAWA CITY ON	SPL
Ref No:	79770			Discharger Report:	
Site No:				Material Group:	
Incident Dt:	12/10/1992			Health/Env Conseq:	
Year:				Client Type:	
Incident Cause:	UNDERGROUND TANK LEAK			Sector Type:	
Incident Event:				Agency Involved:	
Contaminant Code:				Nearest Watercourse:	
Contaminant Name:				Site Address:	
Contaminant Limit 1:				Site District Office:	
Contam Limit Freq 1:				Site Postal Code:	
Contaminant UN No 1:				Site Region:	
Environment Impact:	NOT ANTICIPATED			Site Municipality:	20101
Nature of Impact:				Site Lot:	
Receiving Medium:	LAND			Site Conc:	
Receiving Env:				Northing:	
MOE Response:				Easting:	RMOC
Dt MOE Arvl on Scn:				Site Geo Ref Accu:	
MOE Reported Dt:	12/10/1992			Site Map Datum:	
Dt Document Closed:				SAC Action Class:	
Incident Reason:	ERROR			Source Type:	
Site Name:					
Site County/District:					
Site Geo Ref Meth:					
Incident Summary:	KENT FUELS - 25 L OF DIESEL FUEL TO GROUND DUE TO OVERFILL OF TANK				
Contaminant Qty:					

Map Key	Number of Records	Direction/ Distance (m)	Elev/Diff (m)	Site	DB
149	2 of 53	SSE/275.6	68.0 / 5.02	REGIONAL MUNICIPALITY OF OTTAWA CARLETON ATTN : DO 175 LORETTA AV N OTTAWA ON K1Y 4L8	PRT

Location ID: 10987
Type: private
Expiry Date:
Capacity (L): 45000.00
Licence #: 0001056845

149	3 of 53	SSE/275.6	68.0 / 5.02	TRAFFIC OPERATIONS BRANCH R.M.O.C 175 LORETTA AVE. NORTH NOT AVAILABLE OTTAWA ON K1Y4L8	NPRI
---------------------	---------	-----------	-------------	---	------

NPRI ID:	4773	Org ID:	20800
Other ID:	Y	Submit Date:	9/26/2001
No Other ID:	1	Last Modified:	5/29/2015 3:28:24 PM
Track ID:	14094	Contact ID:	92082
Report ID:		Cont Type:	MED
Report Type:	NPRI	Contact Title:	
Rpt Type ID:	1	Cont First Name:	JIM
Report Year:	1995	Cont Last Name:	BELL
Not-Current Rpt?:	No	Contact Position:	NOT AVAILABLE
Yr of Last Filed Rpt:	2009	Contact Fax:	6137251742
Fac ID:	50432	Contact Ph.:	6135602111
Fac Name:	NOT AVAILABLE	Cont Area Code:	613
Fac Address1:	175 LORETTA AVE. NORTH	Contact Tel.:	35602111
Fac Address2:	NOT AVAILABLE	Contact Ext.:	3121
Fac Postal Zip:	K1Y4L8	Cont Fax Area Cde:	613
Facility Lat:	45.4028	Contact Fax:	37251742
Facility Long:	-75.7144	Contact Email:	NOT AVAILABLE
DLS (Last Filed Rpt):		Latitude:	45.4028
Facility DLS:		Longitude:	-75.7144
Datum:	1983	UTM Zone:	18
Facility Cmnts:	FALSE	UTM Northing:	5027900
URL:		UTM Easting:	443900
No of Empl.:	113	Waste Streams:	FALSE
Parent Co.:	*	No Streams:	0
No Parent Co.:	0	Waste Off Sites:	TRUE
Pollut Prev Cmnts:	FALSE	No Off Sites:	1
Stacks:		Shutdown:	
No of Stacks:		No of Shutdown:	

Canadian SIC Code (2 digit):
Canadian SIC Code:
SIC Code Description:
American SIC Code:
NAICS Code (2 digit): 91
NAICS 2 Description: Public administration
NAICS Code (4 digit): 9139
NAICS 4 Description: Other local, municipal and regional public administration
NAICS Code (6 digit): 913910
NAICS 6 Description: Other local, municipal and regional public administration

Substance Release Report

Category Type ID: 13
Category Type Desc: All Media
Category Type Desc (fr): Rejets à tous les médias
Grouping: Total All Media<1t
Trans Code:
Chem: Toluene
Chem (fr): Toluène

Map Key	Number of Records	Direction/ Distance (m)	Elev/Diff (m)	Site	DB
Quantity:		.003			
Unit:		tonnes			
Basis of Estimate Cd:		M			
Basis of Estimate Desc:		M- Monitoring or Direct Measurement - In use from 1994 to 2002			

149	4 of 53	SSE/275.6	68.0 / 5.02	REGIONAL MUNICIPALITY OF OTTAWA CARLETON 175 LORETTA AVE. NORTH NOT AVAILABLE OTTAWA ON K1Y4L8	NPRI
NPRI ID:	4773			Org ID:	18493
Other ID:	Y			Submit Date:	1/26/1999
No Other ID:	1			Last Modified:	5/29/2015 3:28:24 PM
Track ID:	14097			Contact ID:	92089
Report ID:				Cont Type:	MED
Report Type:	NPRI			Contact Title:	
Rpt Type ID:	1			Cont First Name:	JIM
Report Year:	1996			Cont Last Name:	BELL
Not-Current Rpt?:	No			Contact Position:	MANAGER
Yr of Last Filed Rpt:	2009			Contact Fax:	6137251743
Fac ID:	50436			Contact Ph.:	6137243190
Fac Name:	TRAFFIC OPERATIONS BRANCH R.M.O.C			Cont Area Code:	613
Fac Address1:	175 LORETTA AVE. NORTH			Contact Tel.:	37243190
Fac Address2:	NOT AVAILABLE			Contact Ext.:	3121
Fac Postal Zip:	K1Y4L8			Cont Fax Area Cde:	613
Facility Lat:	45.4028			Contact Fax:	37251743
Facility Long:	-75.7144			Contact Email:	NOT AVAILABLE
DLS (Last Filed Rpt):				Latitude:	45.4028
Facility DLS:				Longitude:	-75.7144
Datum:	1983			UTM Zone:	18
Facility Cmnts:	FALSE			UTM Northing:	5027900
URL:				UTM Easting:	443900
No of Empl.:	113			Waste Streams:	FALSE
Parent Co.:	*			No Streams:	0
No Parent Co.:	0			Waste Off Sites:	TRUE
Pollut Prev Cmnts:	FALSE			No Off Sites:	1
Stacks:				Shutdown:	
No of Stacks:				No of Shutdown:	
Canadian SIC Code (2 digit):					
Canadian SIC Code:					
SIC Code Description:					
American SIC Code:					
NAICS Code (2 digit):	91				
NAICS 2 Description:	Public administration				
NAICS Code (4 digit):	9139				
NAICS 4 Description:	Other local, municipal and regional public administration				
NAICS Code (6 digit):	913910				
NAICS 6 Description:	Other local, municipal and regional public administration				

Substance Release Report

Category Type ID:	13
Category Type Desc:	All Media
Category Type Desc (fr):	Rejets à tous les médias
Grouping:	Total All Media<1t
Trans Code:	
Chem:	Toluene
Chem (fr):	Toluène
Quantity:	.13
Unit:	tonnes
Basis of Estimate Cd:	M
Basis of Estimate Desc:	M- Monitoring or Direct Measurement - In use from 1994 to 2002

Map Key	Number of Records	Direction/ Distance (m)	Elev/Diff (m)	Site	DB
149	5 of 53	SSE/275.6	68.0 / 5.02	REGIONAL MUNICIPALITY OF OTTAWA CARLETON 175 LORETTA AVE. NORTH NOT AVAILABLE OTTAWA ON K1Y4L8	NPRI
NPRI ID: 4773 Other ID: Y No Other ID: 1 Track ID: 14098 Report ID: Report Type: NPRI Rpt Type ID: 1 Report Year: 1997 Not-Current Rpt?: No Yr of Last Filed Rpt: 2009 Fac ID: 50436 Fac Name: TRAFFIC OPERATIONS BRANCH R.M.O.C Fac Address1: 175 LORETTA AVE. NORTH Fac Address2: NOT AVAILABLE Fac Postal Zip: K1Y4L8 Facility Lat: 45.4028 Facility Long: -75.7144 DLS (Last Filed Rpt): Facility DLS: Datum: 1983 Facility Cmnts: FALSE URL: No of Empl.: 113 Parent Co.: * No Parent Co.: 1 Pollut Prev Cmnts: FALSE Stacks: No of Stacks: Canadian SIC Code (2 digit): Canadian SIC Code: SIC Code Description: American SIC Code: NAICS Code (2 digit): 91 NAICS 2 Description: Public administration NAICS Code (4 digit): 9139 NAICS 4 Description: Other local, municipal and regional public administration NAICS Code (6 digit): 913910 NAICS 6 Description: Other local, municipal and regional public administration		Org ID: 18493 Submit Date: 6/1/1998 Last Modified: 5/29/2015 3:28:24 PM Contact ID: 92084 Cont Type: MED Contact Title: Cont First Name: JIM Cont Last Name: BELL Contact Position: MANAGER Contact Fax: 6137251742 Contact Ph.: 6135602111 Cont Area Code: 613 Contact Tel.: 35602111 Contact Ext.: 3121 Cont Fax Area Cde: 613 Contact Fax: 37251742 Contact Email: NOT AVAILABLE Latitude: 45.4028 Longitude: -75.7144 UTM Zone: 18 UTM Northing: 5027900 UTM Easting: 443900 Waste Streams: FALSE No Streams: 0 Waste Off Sites: TRUE No Off Sites: 1 Shutdown: No of Shutdown:			
Substance Release Report					
Category Type ID: 13 Category Type Desc: All Media Category Type Desc (fr): Rejets à tous les médias Grouping: Total All Media<1t Trans Code: Chem: Toluene Chem (fr): Toluène Quantity: .16 Unit: tonnes Basis of Estimate Cd: M Basis of Estimate Desc: M- Monitoring or Direct Measurement - In use from 1994 to 2002					
149	6 of 53	SSE/275.6	68.0 / 5.02	REGIONAL MUNICIPALITY OF OTTAWA CARLETON 175 LORETTA AVE. NORTH NOT AVAILABLE OTTAWA ON K1Y4L8	NPRI
NPRI ID: 4773		Org ID: 18493			

Map Key	Number of Records	Direction/ Distance (m)	Elev/Diff (m)	Site	DB
Other ID:	Y			Submit Date:	5/21/1999
No Other ID:	1			Last Modified:	5/29/2015 3:28:24 PM
Track ID:	14099			Contact ID:	92086
Report ID:				Cont Type:	MED
Report Type:	NPRI			Contact Title:	
Rpt Type ID:	1			Cont First Name:	JIM
Report Year:	1998			Cont Last Name:	BELL
Not-Current Rpt?:	No			Contact Position:	MANAGER
Yr of Last Filed Rpt:	2009			Contact Fax:	6137251742
Fac ID:	50436			Contact Ph.:	6135602111
Fac Name:	TRAFFIC OPERATIONS BRANCH R.M.O.C			Cont Area Code:	613
Fac Address1:	175 LORETTA AVE. NORTH			Contact Tel.:	35602111
Fac Address2:	NOT AVAILABLE			Contact Ext.:	3121
Fac Postal Zip:	K1Y4L8			Cont Fax Area Cde:	613
Facility Lat:	45.4028			Contact Fax:	37251742
Facility Long:	-75.7144			Contact Email:	BELLJI@RMOC.ON.CA
DLS (Last Filed Rpt):				Latitude:	45.4028
Facility DLS:				Longitude:	-75.7144
Datum:	1983			UTM Zone:	18
Facility Cmnts:	False			UTM Northing:	5027900
URL:				UTM Easting:	443900
No of Empl.:	113			Waste Streams:	False
Parent Co.:	Y			No Streams:	0
No Parent Co.:	1			Waste Off Sites:	Fals
Pollut Prev Cmnts:	Fals			No Off Sites:	1
Stacks:				Shutdown:	
No of Stacks:				No of Shutdown:	
Canadian SIC Code (2 digit):					
Canadian SIC Code:					
SIC Code Description:					
American SIC Code:					
NAICS Code (2 digit):	91				
NAICS 2 Description:	Public administration				
NAICS Code (4 digit):	9139				
NAICS 4 Description:	Other local, municipal and regional public administration				
NAICS Code (6 digit):	913910				
NAICS 6 Description:	Other local, municipal and regional public administration				

Substance Release Report

Category Type ID:	13
Category Type Desc:	All Media
Category Type Desc (fr):	Rejets à tous les médias
Grouping:	Total All Media<1t
Trans Code:	
Chem:	Toluene
Chem (fr):	Toluène
Quantity:	.16
Unit:	tonnes
Basis of Estimate Cd:	M
Basis of Estimate Desc:	M- Monitoring or Direct Measurement - In use from 1994 to 2002

149	7 of 53	SSE/275.6	68.0 / 5.02	REGIONAL MUNICIPALITY OF OTTAWA CARLETON 175 LORETTA AVE. NORTH NOT AVAILABLE OTTAWA ON K1Y4L8	NPRI
NPRI ID:	4773			Org ID:	18493
Other ID:	Y			Submit Date:	5/30/2000
No Other ID:	1			Last Modified:	5/29/2015 3:28:24 PM
Track ID:	14093			Contact ID:	92086
Report ID:				Cont Type:	MED
Report Type:	NPRI			Contact Title:	
Rpt Type ID:	1			Cont First Name:	JIM

Map Key	Number of Records	Direction/ Distance (m)	Elev/Diff (m)	Site	DB
Report Year:	1999			Cont Last Name:	BELL
Not-Current Rpt?:	No			Contact Position:	MANAGER
Yr of Last Filed Rpt:	2009			Contact Fax:	6137251742
Fac ID:	50436			Contact Ph.:	6135602111
Fac Name:	TRAFFIC OPERATIONS BRANCH R.M.O.C			Cont Area Code:	613
Fac Address1:	175 LORETTA AVE. NORTH			Contact Tel.:	35602111
Fac Address2:	NOT AVAILABLE			Contact Ext.:	3121
Fac Postal Zip:	K1Y4L8			Cont Fax Area Cde:	613
Facility Lat:	45.4028			Contact Fax:	37251742
Facility Long:	-75.7144			Contact Email:	BELLJI@RMOC.ON.CA
DLS (Last Filed Rpt):				Latitude:	45.4028
Facility DLS:				Longitude:	-75.7144
Datum:	1983			UTM Zone:	18
Facility Cmnts:	False			UTM Northing:	5027900
URL:				UTM Easting:	443900
No of Empl.:	113			Waste Streams:	No
Parent Co.:	*			No Streams:	0
No Parent Co.:	1			Waste Off Sites:	No
Pollut Prev Cmnts:	False			No Off Sites:	0
Stacks:				Shutdown:	
No of Stacks:				No of Shutdown:	
Canadian SIC Code (2 digit):					
Canadian SIC Code:					
SIC Code Description:					
American SIC Code:					
NAICS Code (2 digit):	91				
NAICS 2 Description:	Public administration				
NAICS Code (4 digit):	9139				
NAICS 4 Description:	Other local, municipal and regional public administration				
NAICS Code (6 digit):	913910				
NAICS 6 Description:	Other local, municipal and regional public administration				

Substance Release Report

Category Type ID:	13
Category Type Desc:	All Media
Category Type Desc (fr):	Rejets à tous les médias
Grouping:	Total All Media<1t
Trans Code:	
Chem:	Toluene
Chem (fr):	Toluène
Quantity:	.16
Unit:	tonnes
Basis of Estimate Cd:	M
Basis of Estimate Desc:	M- Monitoring or Direct Measurement - In use from 1994 to 2002

149	8 of 53	SSE/275.6	68.0 / 5.02	CITY OF OTTAWA 175 LORETTA AVE. NORTH NOT AVAILABLE OTTAWA ON K1Y4L8	NPRI
NPRI ID:	4773			Org ID:	42966
Other ID:	Y			Submit Date:	5/18/2001
No Other ID:	1.00			Last Modified:	5/29/2015 3:28:24 PM
Track ID:	14095			Contact ID:	92088
Report ID:				Cont Type:	MED
Report Type:	NPRI			Contact Title:	
Rpt Type ID:	1			Cont First Name:	JIM
Report Year:	2000			Cont Last Name:	BELL
Not-Current Rpt?:	No			Contact Position:	MANAGER
Yr of Last Filed Rpt:	2009			Contact Fax:	6137251742
Fac ID:	50438			Contact Ph.:	6135802424
Fac Name:	TRAFFIC OPERATIONS DIVISION			Cont Area Code:	613
Fac Address1:	175 LORETTA AVE. NORTH			Contact Tel.:	35802424
Fac Address2:	NOT AVAILABLE			Contact Ext.:	23121

Map Key	Number of Records	Direction/ Distance (m)	Elev/Diff (m)	Site	DB
Fac Postal Zip:	K1Y4L8			Cont Fax Area Cde: 613	
Facility Lat:	45.4028			Contact Fax: 37251742	
Facility Long:	-75.7144			Contact Email: JAMES.BELL@CITY.OTTAWA.ON.CA	
DLS (Last Filed Rpt):				Latitude: 45.4028	
Facility DLS:				Longitude: -75.7144	
Datum:	1983			UTM Zone:	
Facility Cmnts:	False			UTM Northing:	
URL:				UTM Easting:	
No of Empl.:	113			Waste Streams: No	
Parent Co.:	*			No Streams: 0	
No Parent Co.:	1.00			Waste Off Sites: No	
Pollut Prev Cmnts:	False			No Off Sites: 0.00	
Stacks:				Shutdown:	
No of Stacks:				No of Shutdown:	
Canadian SIC Code (2 digit):					
Canadian SIC Code:					
SIC Code Description:					
American SIC Code:					
NAICS Code (2 digit):	91				
NAICS 2 Description:	Public administration				
NAICS Code (4 digit):	9139				
NAICS 4 Description:	Other local, municipal and regional public administration				
NAICS Code (6 digit):	913910				
NAICS 6 Description:	Other local, municipal and regional public administration				

Substance Release Report

Category Type ID:	13
Category Type Desc:	All Media
Category Type Desc (fr):	Rejets à tous les médias
Grouping:	Total All Media<1t
Trans Code:	
Chem:	Toluene
Chem (fr):	Toluène
Quantity:	.22
Unit:	tonnes
Basis of Estimate Cd:	M
Basis of Estimate Desc:	M- Monitoring or Direct Measurement - In use from 1994 to 2002

149	9 of 53	SSE/275.6	68.0 / 5.02	CITY OF OTTAWA	NPRI
				175 LORETTA AVE. NORTH NOT AVAILABLE	
				OTTAWA ON K1Y4L8	
NPRI ID:	4773	Org ID:	42966		
Other ID:	Y	Submit Date:	5/15/2002		
No Other ID:	1.00	Last Modified:	5/29/2015 3:28:24 PM		
Track ID:	14096	Contact ID:	92088		
Report ID:		Cont Type:	MED		
Report Type:	NPRI	Contact Title:			
Rpt Type ID:	1	Cont First Name:	JIM		
Report Year:	2001	Cont Last Name:	BELL		
Not-Current Rpt?:	No	Contact Position:	MANAGER		
Yr of Last Filed Rpt:	2009	Contact Fax:	6137251742		
Fac ID:	50438	Contact Ph.:	6135802424		
Fac Name:	TRAFFIC OPERATIONS DIVISION	Cont Area Code:	613		
Fac Address1:	175 LORETTA AVE. NORTH	Contact Tel.:	35802424		
Fac Address2:	NOT AVAILABLE	Contact Ext.:	23121		
Fac Postal Zip:	K1Y4L8	Cont Fax Area Cde:	613		
Facility Lat:	45.4028	Contact Fax:	37251742		
Facility Long:	-75.7144	Contact Email:	JAMES.BELL@CITY.OTTAWA.ON.CA		
DLS (Last Filed Rpt):		Latitude:	45.4028		
Facility DLS:		Longitude:	-75.7144		
Datum:	1983	UTM Zone:			
Facility Cmnts:	No	UTM Northing:			

Map Key	Number of Records	Direction/ Distance (m)	Elev/Diff (m)	Site	DB
URL: No of Empl.: 113 Parent Co.: * No Parent Co.: 1.00 Pollut Prev Cmnts: No Stacks: No of Stacks: Canadian SIC Code (2 digit): Canadian SIC Code: SIC Code Description: American SIC Code: NAICS Code (2 digit): 91 NAICS 2 Description: Public administration NAICS Code (4 digit): 9139 NAICS 4 Description: Other local, municipal and regional public administration NAICS Code (6 digit): 913910 NAICS 6 Description: Other local, municipal and regional public administration					
UTM Easting: Waste Streams: No No Streams: 0.00 Waste Off Sites: Yes No Off Sites: 1.00 Shutdown: No of Shutdown:					
Substance Release Report					
Category Type ID: 13 Category Type Desc: All Media Category Type Desc (fr): Rejets à tous les médias Grouping: Total All Media<1t Trans Code: Chem: Toluene Chem (fr): Toluène Quantity: .21 Unit: tonnes Basis of Estimate Cd: O Basis of Estimate Desc: O- Engineering Estimates					
149	10 of 53	SSE/275.6	68.0 / 5.02	OTTAWA-CARLTON, REGIONAL MUN OF REGIONAL ROAD #13 AT MANOTICK 175 LORETTA AVE N OTTAWA ON K1Y 4L8	GEN
Generator No: ON0303100 Status: Approval Years: 86,87 Contam. Facility: MHSW Facility: SIC Code: 8351 SIC Description: EXEC./LEGIS. ADMIN.					
PO Box No: Country: Choice of Contact: Co Admin: Phone No Admin:					
Detail(s)					
Waste Class: 252 Waste Class Desc: WASTE OILS & LUBRICANTS					
149	11 of 53	SSE/275.6	68.0 / 5.02	OTTAWA-CARLTON, REGIONAL MUN OF REGIONAL ROAD #28 (NAVAN ROAD) 175 LORETTA AVENUE NORTH OTTAWA ON K1Y 4L8	GEN
Generator No: ON0303101 Status: Approval Years: 86,87 Contam. Facility: MHSW Facility: SIC Code: 8351 SIC Description: EXEC./LEGIS. ADMIN.					
PO Box No: Country: Choice of Contact: Co Admin: Phone No Admin:					

Map Key	Number of Records	Direction/ Distance (m)	Elev/Diff (m)	Site	DB
<u>Detail(s)</u>					
Waste Class:		252			
Waste Class Desc:		WASTE OILS & LUBRICANTS			
149	12 of 53	SSE/275.6	68.0 / 5.02	OTTAWA-CARLETON, REGIONAL MUN. OF SIGNALS AND COMMUNICATIONS 175 LORETTA AVENUE NORTH OTTAWA ON K1Y 4L8	GEN
Generator No:	ON0303108			PO Box No:	
Status:				Country:	
Approval Years:	86,87,88			Choice of Contact:	
Contam. Facility:				Co Admin:	
MHSW Facility:				Phone No Admin:	
SIC Code:	8371				
SIC Description:	TRANSPORTATION ADMIN.				
<u>Detail(s)</u>					
Waste Class:		213			
Waste Class Desc:		PETROLEUM DISTILLATES			
149	13 of 53	SSE/275.6	68.0 / 5.02	OTTAWA-CARLTON, REGIONAL MUN. OF SIGNALS AND COMMUNICATIONS 175 LORETTA AVENUE NORTH OTTAWA ON K1Y 4L8	GEN
Generator No:	ON0303108			PO Box No:	
Status:				Country:	
Approval Years:	89,90			Choice of Contact:	
Contam. Facility:				Co Admin:	
MHSW Facility:				Phone No Admin:	
SIC Code:	8371				
SIC Description:	TRANSPORTATION ADMIN				
<u>Detail(s)</u>					
Waste Class:		146			
Waste Class Desc:		OTHER SPECIFIED INORGANICS			
Waste Class:		211			
Waste Class Desc:		AROMATIC SOLVENTS			
Waste Class:		213			
Waste Class Desc:		PETROLEUM DISTILLATES			
149	14 of 53	SSE/275.6	68.0 / 5.02	OTTAWA-CARLTON, REGIONAL MUNICIPALITY OF 175 LORETTA AVENUE NORTH OTTAWA ON K1Y 4L8	GEN
Generator No:	ON0303108			PO Box No:	
Status:				Country:	
Approval Years:	92,93,94,95,96,97,98,99,00,01			Choice of Contact:	
Contam. Facility:				Co Admin:	
MHSW Facility:				Phone No Admin:	
SIC Code:	8371				
SIC Description:	TRANSPORTATION ADMIN				

Map Key	Number of Records	Direction/ Distance (m)	Elev/Diff (m)	Site	DB
<u>Detail(s)</u>					
Waste Class:		211			
Waste Class Desc:		AROMATIC SOLVENTS			
Waste Class:		213			
Waste Class Desc:		PETROLEUM DISTILLATES			
Waste Class:		121			
Waste Class Desc:		ALKALINE WASTES - HEAVY METALS			
Waste Class:		146			
Waste Class Desc:		OTHER SPECIFIED INORGANICS			

149	15 of 53	SSE/275.6	68.0 / 5.02	City of Ottawa 175 LORETTA AVENUE NORTH OTTAWA ON K1Y 4L8	GEN
Generator No:	ON0303108			PO Box No:	
Status:				Country:	
Approval Years:	02,03,04,05,06,07,08			Choice of Contact:	
Contam. Facility:				Co Admin:	
MHSW Facility:				Phone No Admin:	
SIC Code:					
SIC Description:					

<u>Detail(s)</u>					
Waste Class:		252			
Waste Class Desc:		WASTE OILS & LUBRICANTS			
Waste Class:		145			
Waste Class Desc:		PAINT/PIGMENT/COATING RESIDUES			
Waste Class:		145			
Waste Class Desc:		PAINT/PIGMENT/COATING RESIDUES			
Waste Class:		121			
Waste Class Desc:		ALKALINE WASTES - HEAVY METALS			
Waste Class:		213			
Waste Class Desc:		PETROLEUM DISTILLATES			
Waste Class:		146			
Waste Class Desc:		OTHER SPECIFIED INORGANICS			
Waste Class:		211			
Waste Class Desc:		AROMATIC SOLVENTS			

149	16 of 53	SSE/275.6	68.0 / 5.02	Corporation City of Ottawa 175 Loretta Ave N Ottawa ON K1Y 4L8	GEN
Generator No:	ON2247318			PO Box No:	
Status:				Country:	
Approval Years:	02,03,04,05,06,07,08			Choice of Contact:	
Contam. Facility:				Co Admin:	
MHSW Facility:				Phone No Admin:	
SIC Code:					
SIC Description:					

<u>Detail(s)</u>					
------------------	--	--	--	--	--

Map Key	Number of Records	Direction/ Distance (m)	Elev/Diff (m)	Site	DB
Waste Class:		146			
Waste Class Desc:		OTHER SPECIFIED INORGANICS			
Waste Class:		145			
Waste Class Desc:		PAINT/PIGMENT/COATING RESIDUES			
Waste Class:		251			
Waste Class Desc:		OIL SKIMMINGS & SLUDGES			
Waste Class:		221			
Waste Class Desc:		LIGHT FUELS			

149	17 of 53	SSE/275.6	68.0 / 5.02	CITY OF OTTAWA 175 LORETTA AVE. NORTH NOT AVAILABLE OTTAWA ON K1Y 4L8	NPRI
NPRI ID:	4773			Org ID:	42966
Other ID:	Y			Submit Date:	5/29/2003
No Other ID:	1			Last Modified:	5/29/2015 3:28:24 PM
Track ID:	76828			Contact ID:	186896
Report ID:	161382			Cont Type:	MED
Report Type:	NPRI			Contact Title:	
Rpt Type ID:	1			Cont First Name:	MAXWELL
Report Year:	2002			Cont Last Name:	MINER
Not-Current Rpt?:	No			Contact Position:	MANAGER
Yr of Last Filed Rpt:	2009			Contact Fax:	6137251742
Fac ID:	119476			Contact Ph.:	6135802424
Fac Name:	ROADS/ PAVEMENT MARKING AND SIGNS DIVISION			Cont Area Code:	613
Fac Address1:	175 LORETTA AVE. NORTH			Contact Tel.:	35802424
Fac Address2:	NOT AVAILABLE			Contact Ext.:	13768
Fac Postal Zip:	K1Y 4L8			Cont Fax Area Cde:	613
Facility Lat:				Contact Fax:	37251742
Facility Long:				Contact Email:	MAXWELL.MINER@OTTAWA.CA
DLS (Last Filed Rpt):				Latitude:	45.4028
Facility DLS:				Longitude:	-75.7144
Datum:	1983			UTM Zone:	
Facility Cmnts:	False			UTM Northing:	
URL:	www.ottawa.ca			UTM Easting:	
No of Empl.:	130			Waste Streams:	False
Parent Co.:	*			No Streams:	0
No Parent Co.:	1			Waste Off Sites:	False
Pollut Prev Cmnts:	False			No Off Sites:	1
Stacks:	False			Shutdown:	False
No of Stacks:				No of Shutdown:	0
Canadian SIC Code (2 digit):					
Canadian SIC Code:					
SIC Code Description:					
American SIC Code:					
NAICS Code (2 digit):	91				
NAICS 2 Description:	Public administration				
NAICS Code (4 digit):	9139				
NAICS 4 Description:	Other local, municipal and regional public administration				
NAICS Code (6 digit):	913910				
NAICS 6 Description:	Other local, municipal and regional public administration				

Substance Release Report

Category Type ID:	13
Category Type Desc:	All Media
Category Type Desc (fr):	Rejets à tous les médias
Grouping:	Total All Media<1t
Trans Code:	
Chem:	Toluene

Map Key	Number of Records	Direction/ Distance (m)	Elev/Diff (m)	Site	DB
Chem (fr): Quantity: Unit: Basis of Estimate Cd: Basis of Estimate Desc:		Toluène .21 tonnes			

149	18 of 53	SSE/275.6	68.0 / 5.02	CITY OF OTTAWA 175 LORETTA AVE. NORTH NOT AVAILABLE OTTAWA ON K1Y4L8	NPRI
NPRI ID:	4773			Org ID:	42966
Other ID:	Y			Submit Date:	5/28/2004
No Other ID:	1			Last Modified:	5/29/2015 3:28:24 PM
Track ID:	73383			Contact ID:	165797
Report ID:	152922			Cont Type:	MED
Report Type:	NPRI			Contact Title:	
Rpt Type ID:	1			Cont First Name:	JIM
Report Year:	2003			Cont Last Name:	BELL
Not-Current Rpt?:	No			Contact Position:	MANAGER
Yr of Last Filed Rpt:	2009			Contact Fax:	6137251742
Fac ID:	119475			Contact Ph.:	6135802424
Fac Name:	TRAFFIC / PAVEMENT MARKING AND SIGNS DIVISION			Cont Area Code:	613
Fac Address1:	175 LORETTA AVE. NORTH			Contact Tel.:	35802424
Fac Address2:	NOT AVAILABLE			Contact Ext.:	23014
Fac Postal Zip:	K1Y4L8			Cont Fax Area Cde:	613
Facility Lat:	45.4028			Contact Fax:	37251742
Facility Long:	-75.7144			Contact Email:	JAMES.BELL@OTTAWA.CA
DLS (Last Filed Rpt):				Latitude:	45.4028
Facility DLS:				Longitude:	-75.7144
Datum:	1983			UTM Zone:	
Facility Cmnts:	False			UTM Northing:	
URL:	www.ottawa.ca			UTM Easting:	
No of Empl.:	130			Waste Streams:	Trueζ
Parent Co.:	*			No Streams:	
No Parent Co.:	1			Waste Off Sites:	Fals
Pollut Prev Cmnts:	False			No Off Sites:	1
Stacks:	True			Shutdown:	True
No of Stacks:				No of Shutdown:	
Canadian SIC Code (2 digit):					
Canadian SIC Code:					
SIC Code Description:					
American SIC Code:					
NAICS Code (2 digit):	48				
NAICS 2 Description:	Transportation and Warehousing				
NAICS Code (4 digit):	4889				
NAICS 4 Description:	Other support activities for transportation				
NAICS Code (6 digit):	488990				
NAICS 6 Description:	Other support activities for transportation				

Substance Release Report

Category Type ID:	13
Category Type Desc:	All Media
Category Type Desc (fr):	Rejets à tous les médias
Grouping:	Total All Media<1t
Trans Code:	
Chem:	Toluene
Chem (fr):	Toluène
Quantity:	.22
Unit:	tonnes
Basis of Estimate Cd:	
Basis of Estimate Desc:	

Map Key	Number of Records	Direction/ Distance (m)	Elev/Diff (m)	Site	DB
---------	-------------------	-------------------------	---------------	------	----

149	19 of 53	SSE/275.6	68.0 / 5.02	CITY OF OTTAWA 175 LORETTA AVE. NORTH NOT AVAILABLE OTTAWA ON K1Y4L8	NPRI
NPRI ID:	4773			Org ID:	42966
Other ID:	Y			Submit Date:	7/15/2005
No Other ID:	1			Last Modified:	5/29/2015 3:28:24 PM
Track ID:	32396			Contact ID:	165797
Report ID:	92401			Cont Type:	MED
Report Type:	NPRI			Contact Title:	
Rpt Type ID:	1			Cont First Name:	JIM
Report Year:	2004			Cont Last Name:	BELL
Not-Current Rpt?:	No			Contact Position:	MANAGER
Yr of Last Filed Rpt:	2009			Contact Fax:	6137251742
Fac ID:	119475			Contact Ph.:	6135802424
Fac Name:	TRAFFIC / PAVEMENT MARKING AND SIGNS DIVISION			Cont Area Code:	613
Fac Address1:	175 LORETTA AVE. NORTH			Contact Tel.:	35802424
Fac Address2:	NOT AVAILABLE			Contact Ext.:	23014
Fac Postal Zip:	K1Y4L8			Cont Fax Area Cde:	613
Facility Lat:	45.4028			Contact Fax:	37251742
Facility Long:	-75.7144			Contact Email:	JAMES.BELL@OTTAWA.CA
DLS (Last Filed Rpt):				Latitude:	45.4028
Facility DLS:				Longitude:	-75.7144
Datum:	1983			UTM Zone:	
Facility Cmnts:	True			UTM Northing:	
URL:	www.ottawa.ca			UTM Easting:	
No of Empl.:	130			Waste Streams:	False
Parent Co.:	N			No Streams:	
No Parent Co.:				Waste Off Sites:	Fals
Pollut Prev Cmnts:	True			No Off Sites:	1
Stacks:	No			Shutdown:	
No of Stacks:				No of Shutdown:	
Canadian SIC Code (2 digit):					
Canadian SIC Code:					
SIC Code Description:					
American SIC Code:					
NAICS Code (2 digit):	48				
NAICS 2 Description:	Transportation and Warehousing				
NAICS Code (4 digit):	4889				
NAICS 4 Description:	Other support activities for transportation				
NAICS Code (6 digit):	488990				
NAICS 6 Description:	Other support activities for transportation				

Substance Release Report

Category Type ID:	13
Category Type Desc:	All Media
Category Type Desc (fr):	Rejets à tous les médias
Grouping:	Total All Media<1t
Trans Code:	
Chem:	Toluene
Chem (fr):	Toluène
Quantity:	.23
Unit:	tonnes
Basis of Estimate Cd:	
Basis of Estimate Desc:	

149	20 of 53	SSE/275.6	68.0 / 5.02	CITY OF OTTAWA 175 LORETTA AVE. NORTH NOT AVAILABLE OTTAWA ON K1Y4L8	NPRI
NPRI ID:	4773			Org ID:	42966

Map Key	Number of Records	Direction/ Distance (m)	Elev/Diff (m)	Site	DB
Other ID:	N			Submit Date:	5/29/2006
No Other ID:				Last Modified:	5/29/2015 3:28:24 PM
Track ID:	37906			Contact ID:	
Report ID:	99498			Cont Type:	
Report Type:	NPRI			Contact Title:	
Rpt Type ID:	1			Cont First Name:	
Report Year:	2005			Cont Last Name:	
Not-Current Rpt?:	No			Contact Position:	
Yr of Last Filed Rpt:	2009			Contact Fax:	
Fac ID:	119475			Contact Ph.:	
Fac Name:	TRAFFIC / PAVEMENT MARKING AND SIGNS DIVISION			Cont Area Code:	
Fac Address1:	175 LORETTA AVE. NORTH			Contact Tel.:	
Fac Address2:	NOT AVAILABLE			Contact Ext.:	
Fac Postal Zip:	K1Y4L8			Cont Fax Area Cde:	
Facility Lat:	45.4028			Contact Fax:	
Facility Long:	-75.7144			Contact Email:	
DLS (Last Filed Rpt):				Latitude:	45.4028
Facility DLS:				Longitude:	-75.7144
Datum:	1983			UTM Zone:	
Facility Cmnts:	False			UTM Northing:	
URL:	www.ottawa.ca			UTM Easting:	
No of Empl.:	135			Waste Streams:	False
Parent Co.:	N			No Streams:	
No Parent Co.:				Waste Off Sites:	False
Pollut Prev Cmnts:	False			No Off Sites:	
Stacks:	False			Shutdown:	
No of Stacks:				No of Shutdown:	
Canadian SIC Code (2 digit):					
Canadian SIC Code:					
SIC Code Description:					
American SIC Code:					
NAICS Code (2 digit):	48				
NAICS 2 Description:	Transportation and Warehousing				
NAICS Code (4 digit):	4889				
NAICS 4 Description:	Other support activities for transportation				
NAICS Code (6 digit):	488990				
NAICS 6 Description:	Other support activities for transportation				
<u>Substance Release Report</u>					
Category Type ID:	13				
Category Type Desc:	All Media				
Category Type Desc (fr):	Rejets à tous les médias				
Grouping:	Total All Media<1t				
Trans Code:					
Chem:	Toluene				
Chem (fr):	Toluène				
Quantity:	.27				
Unit:	tonnes				
Basis of Estimate Cd:					
Basis of Estimate Desc:					

149

21 of 53

SSE/275.6

68.0 / 5.02

REGIONAL MUNICIPALITY OF OTTAWA
CARLETON ATTN : MARC LEVESQUE
175 LORETTA AV N
OTTAWA ON K1Y 4L8

FSTH

License Issue Date: 1/22/1991
Tank Status: Licensed
Tank Status As Of: August 2007
Operation Type: Private Fuel Outlet
Facility Type: Gasoline Station - Self Serve

Map Key	Number of Records	Direction/ Distance (m)	Elev/Diff (m)	Site	DB
--Details--					
Status:		Active			
Year of Installation:		1991			
Corrosion Protection:					
Capacity:		22700			
Tank Fuel Type:		Liquid Fuel Single Wall UST - Gasoline			
Status:		Active			
Year of Installation:		1991			
Corrosion Protection:					
Capacity:		22700			
Tank Fuel Type:		Liquid Fuel Single Wall UST - Diesel			

149	22 of 53	SSE/275.6	68.0 / 5.02	CITY OF OTTAWA 175 LORETTA AVE. NORTH NOT AVAILABLE OTTAWA ON K1Y4L8	NPRI
NPRI ID:	4773			Org ID:	42966
Other ID:	N			Submit Date:	5/23/2007
No Other ID:				Last Modified:	5/29/2015 3:28:24 PM
Track ID:	43977			Contact ID:	
Report ID:	106553			Cont Type:	
Report Type:	NPRI			Contact Title:	
Rpt Type ID:	1			Cont First Name:	
Report Year:	2006			Cont Last Name:	
Not-Current Rpt?:	No			Contact Position:	
Yr of Last Filed Rpt:	2009			Contact Fax:	
Fac ID:	119475			Contact Ph.:	
Fac Name:	TRAFFIC / PAVEMENT MARKING AND SIGNS DIVISION			Cont Area Code:	
Fac Address1:	175 LORETTA AVE. NORTH			Contact Tel.:	
Fac Address2:	NOT AVAILABLE			Contact Ext.:	
Fac Postal Zip:	K1Y4L8			Cont Fax Area Cde:	
Facility Lat:	45.4028			Contact Fax:	
Facility Long:	-75.7144			Contact Email:	
DLS (Last Filed Rpt):				Latitude:	45.4028
Facility DLS:				Longitude:	-75.7144
Datum:	1983			UTM Zone:	
Facility Cmnts:	False			UTM Northing:	
URL:	www.ottawa.ca			UTM Easting:	
No of Empl.:	140			Waste Streams:	True;ç
Parent Co.:	N			No Streams:	
No Parent Co.:				Waste Off Sites:	False
Pollut Prev Cmnts:	False			No Off Sites:	
Stacks:	True			Shutdown:	
No of Stacks:				No of Shutdown:	
Canadian SIC Code (2 digit):					
Canadian SIC Code:					
SIC Code Description:					
American SIC Code:					
NAICS Code (2 digit):	48				
NAICS 2 Description:	Transportation and Warehousing				
NAICS Code (4 digit):	4889				
NAICS 4 Description:	Other support activities for transportation				
NAICS Code (6 digit):	488990				
NAICS 6 Description:	Other support activities for transportation				

Substance Release Report

Category Type ID:	13
Category Type Desc:	All Media
Category Type Desc (fr):	Rejets à tous les médias

Map Key	Number of Records	Direction/ Distance (m)	Elev/Diff (m)	Site	DB
Grouping:		Total All Media<1t			
Trans Code:					
Chem:		Toluene			
Chem (fr):		Toluène			
Quantity:		.22			
Unit:		tonnes			
Basis of Estimate Cd:					
Basis of Estimate Desc:					

149	23 of 53	SSE/275.6	68.0 / 5.02	CITY OF OTTAWA 175 LORETTA AVE. NORTH NOT AVAILABLE OTTAWA ON K1Y4L8	NPRI
NPRI ID:	4773			Org ID:	42966
Other ID:	N			Submit Date:	5/20/2008
No Other ID:				Last Modified:	5/29/2015 3:28:24 PM
Track ID:	53101			Contact ID:	
Report ID:	116388			Cont Type:	
Report Type:	NPRI			Contact Title:	
Rpt Type ID:	1			Cont First Name:	
Report Year:	2007			Cont Last Name:	
Not-Current Rpt?:	No			Contact Position:	
Yr of Last Filed Rpt:	2009			Contact Fax:	
Fac ID:	119475			Contact Ph.:	
Fac Name:	TRAFFIC / PAVEMENT MARKING AND SIGNS DIVISION			Cont Area Code:	
Fac Address1:	175 LORETTA AVE. NORTH			Contact Tel.:	
Fac Address2:	NOT AVAILABLE			Contact Ext.:	
Fac Postal Zip:	K1Y4L8			Cont Fax Area Cde:	
Facility Lat:	45.4028			Contact Fax:	
Facility Long:	-75.7144			Contact Email:	
DLS (Last Filed Rpt):				Latitude:	45.4028
Facility DLS:				Longitude:	-75.7144
Datum:	1983			UTM Zone:	
Facility Cmnts:	False			UTM Northing:	
URL:	www.ottawa.ca			UTM Easting:	
No of Empl.:	145			Waste Streams:	True _z
Parent Co.:	N			No Streams:	
No Parent Co.:				Waste Off Sites:	True _z
Pollut Prev Cmnts:	False			No Off Sites:	
Stacks:	True			Shutdown:	
No of Stacks:				No of Shutdown:	
Canadian SIC Code (2 digit):					
Canadian SIC Code:					
SIC Code Description:					
American SIC Code:					
NAICS Code (2 digit):	48				
NAICS 2 Description:	Transportation and Warehousing				
NAICS Code (4 digit):	4889				
NAICS 4 Description:	Other support activities for transportation				
NAICS Code (6 digit):	488990				
NAICS 6 Description:	Other support activities for transportation				

Substance Release Report

Category Type ID:	13
Category Type Desc:	All Media
Category Type Desc (fr):	Rejets à tous les médias
Grouping:	Total All Media<1t
Trans Code:	
Chem:	Toluene
Chem (fr):	Toluène
Quantity:	.32
Unit:	tonnes

Map Key	Number of Records	Direction/ Distance (m)	Elev/Diff (m)	Site	DB
Basis of Estimate Cd:		O			
Basis of Estimate Desc:		O- Engineering Estimates			
149	24 of 53	SSE/275.6	68.0 / 5.02	REGIONAL MUNICIPALITY OF OTTAWA CARLETON ATTN : MARC LEVESQUE 175 LORETTA AV N OTTAWA ON K1Y 4L8	FSTH
License Issue Date:		1/22/1991			
Tank Status:		Licensed			
Tank Status As Of:		December 2008			
Operation Type:		Private Fuel Outlet			
Facility Type:		Gasoline Station - Self Serve			
--Details--					
Status:		Active			
Year of Installation:		1991			
Corrosion Protection:					
Capacity:		22700			
Tank Fuel Type:		Liquid Fuel Single Wall UST - Gasoline			
Status:		Active			
Year of Installation:		1991			
Corrosion Protection:					
Capacity:		22700			
Tank Fuel Type:		Liquid Fuel Single Wall UST - Diesel			
149	25 of 53	SSE/275.6	68.0 / 5.02	CITY OF OTTAWA 175 LORETTA AVE. NORTH NOT AVAILABLE OTTAWA ON K1Y4L8	NPRI
NPRI ID:		4773			
Other ID:		N			
No Other ID:					
Track ID:		63333			
Report ID:		125532			
Report Type:		NPRI			
Rpt Type ID:		1			
Report Year:		2008			
Not-Current Rpt?:		No			
Yr of Last Filed Rpt:		2009			
Fac ID:		119475			
Fac Name:		TRAFFIC / PAVEMENT MARKING AND SIGNS DIVISION			
Fac Address1:		175 LORETTA AVE. NORTH			
Fac Address2:		NOT AVAILABLE			
Fac Postal Zip:		K1Y4L8			
Facility Lat:		45.4028			
Facility Long:		-75.7144			
DLS (Last Filed Rpt):					
Facility DLS:					
Datum:		1983			
Facility Cmnts:		No			
URL:		www.ottawa.ca			
No of Empl.:		145			
Parent Co.:		N			
No Parent Co.:					
Pollut Prev Cmnts:		No			
Stacks:		No			
No of Stacks:					
Canadian SIC Code (2 digit):					
Canadian SIC Code:					
Org ID:		42966			
Submit Date:		5/21/2009			
Last Modified:		5/29/2015 3:28:24 PM			
Contact ID:					
Cont Type:					
Contact Title:					
Cont First Name:					
Cont Last Name:					
Contact Position:					
Contact Fax:					
Contact Ph.:					
Cont Area Code:					
Contact Tel.:					
Contact Ext.:					
Cont Fax Area Cde:					
Contact Fax:					
Contact Email:					
Latitude:		45.4028			
Longitude:		-75.7144			
UTM Zone:					
UTM Northing:					
UTM Easting:					
Waste Streams:		No			
No Streams:					
Waste Off Sites:		No			
No Off Sites:					
Shutdown:		No			
No of Shutdown:					

Map Key	Number of Records	Direction/ Distance (m)	Elev/Diff (m)	Site	DB
SIC Code Description:					
American SIC Code:					
NAICS Code (2 digit):	48				
NAICS 2 Description:	Transportation and Warehousing				
NAICS Code (4 digit):	4889				
NAICS 4 Description:	Other support activities for transportation				
NAICS Code (6 digit):	488990				
NAICS 6 Description:	Other support activities for transportation				
<u>Substance Release Report</u>					
Category Type ID: 13					
Category Type Desc: All Media					
Category Type Desc (fr): Rejets à tous les médias					
Grouping: Total All Media<1t					
Trans Code:					
Chem: Toluene					
Chem (fr): Toluène					
Quantity: .3					
Unit: tonnes					
Basis of Estimate Cd: O					
Basis of Estimate Desc: O- Engineering Estimates					
149	26 of 53	SSE/275.6	68.0 / 5.02	CITY OF OTTAWA 175 LORETTA AVE. NORTH NOT AVAILABLE OTTAWA ON K1Y4L8	NPRI
NPRI ID:	4773			Org ID: 42966	
Other ID:	N			Submit Date: 5/31/2010	
No Other ID:				Last Modified: 5/29/2015 3:28:24 PM	
Track ID:	80068			Contact ID:	
Report ID:	133796			Cont Type:	
Report Type:	NPRI			Contact Title:	
Rpt Type ID:	1			Cont First Name:	
Report Year:	2009			Cont Last Name:	
Not-Current Rpt?:	No			Contact Position:	
Yr of Last Filed Rpt:	2009			Contact Fax:	
Fac ID:	119475			Contact Ph.:	
Fac Name:	TRAFFIC / PAVEMENT MARKING AND SIGNS DIVISION			Cont Area Code:	
Fac Address1:	175 LORETTA AVE. NORTH			Contact Tel.:	
Fac Address2:	NOT AVAILABLE			Contact Ext.:	
Fac Postal Zip:	K1Y4L8			Cont Fax Area Cde:	
Facility Lat:	45.4028			Contact Fax:	
Facility Long:	-75.7144			Contact Email:	
DLS (Last Filed Rpt):				Latitude: 45.4028	
Facility DLS:				Longitude: -75.7144	
Datum:	1983			UTM Zone:	
Facility Cmnts:	No			UTM Northing:	
URL:	www.ottawa.ca			UTM Easting:	
No of Empl.:	200			Waste Streams: No	
Parent Co.:	N			No Streams:	
No Parent Co.:				Waste Off Sites: No	
Pollut Prev Cmnts:	No			No Off Sites:	
Stacks:	No			Shutdown: No	
No of Stacks:				No of Shutdown:	
Canadian SIC Code (2 digit):					
Canadian SIC Code:					
SIC Code Description:					
American SIC Code:					
NAICS Code (2 digit):	48				
NAICS 2 Description:	Transportation and Warehousing				
NAICS Code (4 digit):	4889				
NAICS 4 Description:	Other support activities for transportation				

Map Key	Number of Records	Direction/ Distance (m)	Elev/Diff (m)	Site	DB
NAICS Code (6 digit):		488990			
NAICS 6 Description:		Other support activities for transportation			
<u>Substance Release Report</u>					
Category Type ID:		13			
Category Type Desc:		All Media			
Category Type Desc (fr):		Rejets à tous les médias			
Grouping:		Total All Media<1t			
Trans Code:					
Chem:		Toluene			
Chem (fr):		Toluène			
Quantity:		.3			
Unit:		tonnes			
Basis of Estimate Cd:		O			
Basis of Estimate Desc:		O- Engineering Estimates			
149	27 of 53	SSE/275.6	68.0 / 5.02	City of Ottawa 175 Loretta Ave N Ottawa ON K1Y 4L8	ECA
Approval No:		3038-8SLKC7		MOE District:	
Approval Date:		3/23/2012		City: Ottawa	
Status:		Approved		Longitude:	
Record Type:				Latitude:	
Link Source:				Geometry X:	
SWP Area Name:				Geometry Y:	
Approval Type:					
Project Type:		Air/Noise			
Business Name:					
Address:					
Full Address:					
Full PDF Link:					
149	28 of 53	SSE/275.6	68.0 / 5.02	City of Ottawa 175 LORETTA AVENUE NORTH OTTAWA ON K1Y 4L8	GEN
Generator No:		ON0303108		PO Box No:	
Status:				Country:	
Approval Years:		2009		Choice of Contact:	
Contam. Facility:				Co Admin:	
MHSW Facility:				Phone No Admin:	
SIC Code:		488490			
SIC Description:		Other Support Activities for Road Transportation			
<u>Detail(s)</u>					
Waste Class:		252			
Waste Class Desc:		WASTE OILS & LUBRICANTS			
Waste Class:		145			
Waste Class Desc:		PAINT/PIGMENT/COATING RESIDUES			
Waste Class:		146			
Waste Class Desc:		OTHER SPECIFIED INORGANICS			
Waste Class:		211			
Waste Class Desc:		AROMATIC SOLVENTS			

Map Key	Number of Records	Direction/ Distance (m)	Elev/Diff (m)	Site	DB
149	29 of 53	SSE/275.6	68.0 / 5.02	Corporation City of Ottawa 175 Loretta Ave N Ottawa ON K1Y 4L8	GEN
Generator No:	ON2247318			PO Box No:	
Status:				Country:	
Approval Years:	2009			Choice of Contact:	
Contam. Facility:				Co Admin:	
MHSW Facility:				Phone No Admin:	
SIC Code:	913150				
SIC Description:	Municipal Regulatory Services				
<u>Detail(s)</u>					
Waste Class:	145				
Waste Class Desc:	PAINT/PIGMENT/COATING RESIDUES				
Waste Class:	146				
Waste Class Desc:	OTHER SPECIFIED INORGANICS				
Waste Class:	221				
Waste Class Desc:	LIGHT FUELS				
Waste Class:	251				
Waste Class Desc:	OIL SKIMMINGS & SLUDGES				
Waste Class:	252				
Waste Class Desc:	WASTE OILS & LUBRICANTS				
149	30 of 53	SSE/275.6	68.0 / 5.02	City of Ottawa 175 LORETTA AVENUE NORTH OTTAWA ON K1Y 4L8	GEN
Generator No:	ON0303108			PO Box No:	
Status:				Country:	
Approval Years:	2010			Choice of Contact:	
Contam. Facility:				Co Admin:	
MHSW Facility:				Phone No Admin:	
SIC Code:	488490				
SIC Description:	Other Support Activities for Road Transportation				
<u>Detail(s)</u>					
Waste Class:	146				
Waste Class Desc:	OTHER SPECIFIED INORGANICS				
Waste Class:	252				
Waste Class Desc:	WASTE OILS & LUBRICANTS				
Waste Class:	211				
Waste Class Desc:	AROMATIC SOLVENTS				
Waste Class:	145				
Waste Class Desc:	PAINT/PIGMENT/COATING RESIDUES				
149	31 of 53	SSE/275.6	68.0 / 5.02	Corporation City of Ottawa 175 Loretta Ave N Ottawa ON K1Y 4L8	GEN
Generator No:	ON2247318			PO Box No:	
Status:				Country:	
Approval Years:	2010			Choice of Contact:	
Contam. Facility:				Co Admin:	

Map Key	Number of Records	Direction/ Distance (m)	Elev/Diff (m)	Site	DB
---------	-------------------	----------------------------	------------------	------	----

MHSW Facility:
SIC Code: 913150
SIC Description: Municipal Regulatory Services
Phone No Admin:

Detail(s)

Waste Class: 243
Waste Class Desc: PCBS

Waste Class: 146
Waste Class Desc: OTHER SPECIFIED INORGANICS

Waste Class: 251
Waste Class Desc: OIL SKIMMINGS & SLUDGES

Waste Class: 252
Waste Class Desc: WASTE OILS & LUBRICANTS

Waste Class: 145
Waste Class Desc: PAINT/PIGMENT/COATING RESIDUES

Waste Class: 221
Waste Class Desc: LIGHT FUELS

149	32 of 53	SSE/275.6	68.0 / 5.02	Corporation City of Ottawa 175 Loretta Ave N Ottawa ON K1Y 4L8	GEN
---------------------	----------	-----------	-------------	--	-----

Generator No: ON2247318
Status:
Approval Years: 2011
Contam. Facility:
MHSW Facility:
SIC Code: 913150
SIC Description: Municipal Regulatory Services
PO Box No:
Country:
Choice of Contact:
Co Admin:
Phone No Admin:

Detail(s)

Waste Class: 221
Waste Class Desc: LIGHT FUELS

Waste Class: 252
Waste Class Desc: WASTE OILS & LUBRICANTS

Waste Class: 251
Waste Class Desc: OIL SKIMMINGS & SLUDGES

Waste Class: 145
Waste Class Desc: PAINT/PIGMENT/COATING RESIDUES

Waste Class: 243
Waste Class Desc: PCBS

Waste Class: 146
Waste Class Desc: OTHER SPECIFIED INORGANICS

149	33 of 53	SSE/275.6	68.0 / 5.02	City of Ottawa 175 LORETTA AVENUE NORTH OTTAWA ON K1Y 4L8	GEN
---------------------	----------	-----------	-------------	---	-----

Generator No: ON0303108
Status:
Approval Years: 2011
PO Box No:
Country:
Choice of Contact:

Map Key	Number of Records	Direction/ Distance (m)	Elev/Diff (m)	Site	DB
Contam. Facility: MHSW Facility: SIC Code: SIC Description:	488490			Co Admin: Phone No Admin: Other Support Activities for Road Transportation	
<u>Detail(s)</u>					
Waste Class: Waste Class Desc:		145 PAINT/PIGMENT/COATING RESIDUES			
Waste Class: Waste Class Desc:		252 WASTE OILS & LUBRICANTS			
Waste Class: Waste Class Desc:		146 OTHER SPECIFIED INORGANICS			
Waste Class: Waste Class Desc:		211 AROMATIC SOLVENTS			

149	34 of 53	SSE/275.6	68.0 / 5.02	REGIONAL MUNICIPALITY OF OTTAWA CARLETON 175 LORETTA AVE N OTTAWA K1Y 4L8 ON CA 175 LORETTA AVE N OTTAWA K1Y 4L8 ON CA ON	FST
Instance No:	10904127			Manufacturer:	NULL
Status:	Active			Serial No:	NULL
Cont Name:				Ulc Standard:	NULL
Instance Type:	FS Liquid Fuel Tank			Quantity:	1
Item:	FS LIQUID FUEL TANK			Unit of Measure:	EA
Item Description:	FS Liquid Fuel Tank			Fuel Type:	Gasoline
Tank Type:	Single Wall UST			Fuel Type2:	NULL
Install Date:	1/18/1991			Fuel Type3:	NULL
Install Year:	1991			Piping Steel:	
Years in Service:	20.2			Piping Galvanized:	
Model:	NULL			Tanks Single Wall St:	
Description:				Piping Underground:	
Capacity:	22700			Num Underground:	
Tank Material:	Steel			Panam Related:	NULL
Corrosion Protect:	Sacrificial anode			Panam Venue:	NULL
Overfill Protect:					
Facility Type:	FS Liquid Fuel Tank				
Parent Facility Type:	Fuels Safety Private Fuel Outlet - Self Serve				
Facility Location:	175 LORETTA AVE N OTTAWA K1Y 4L8 ON CA				
Device Installed Location:	175 LORETTA AVE N OTTAWA K1Y 4L8 ON CA				

Fuel Storage Tank Details

Owner Account Name: REGIONAL MUNICIPALITY OF OTTAWA CARLETON

Liquid Fuel Tank Details

Overfill Protection: NULL
Owner Account Name: REGIONAL MUNICIPALITY OF OTTAWA CARLETON

149	35 of 53	SSE/275.6	68.0 / 5.02	REGIONAL MUNICIPALITY OF OTTAWA CARLETON 175 LORETTA AVE N OTTAWA K1Y 4L8 ON CA 175 LORETTA AVE N OTTAWA K1Y 4L8 ON CA ON	FST
Instance No:	10904148			Manufacturer:	NULL

Map Key	Number of Records	Direction/ Distance (m)	Elev/Diff (m)	Site	DB
Status:	Active			Serial No:	NULL
Cont Name:				Ulc Standard:	NULL
Instance Type:	FS Liquid Fuel Tank			Quantity:	1
Item:	FS LIQUID FUEL TANK			Unit of Measure:	EA
Item Description:	FS Liquid Fuel Tank			Fuel Type:	Diesel
Tank Type:	Single Wall UST			Fuel Type2:	NULL
Install Date:	1/18/1991			Fuel Type3:	NULL
Install Year:	1991			Piping Steel:	
Years in Service:	20.2			Piping Galvanized:	
Model:	NULL			Tanks Single Wall St:	
Description:				Piping Underground:	
Capacity:	22700			Num Underground:	
Tank Material:	Steel			Panam Related:	NULL
Corrosion Protect:	Sacrificial anode			Panam Venue:	NULL
Overfill Protect:					
Facility Type:	FS Liquid Fuel Tank				
Parent Facility Type:	Fuels Safety Private Fuel Outlet - Self Serve				
Facility Location:	175 LORETTA AVE N OTTAWA K1Y 4L8 ON CA				
Device Installed Location:	175 LORETTA AVE N OTTAWA K1Y 4L8 ON CA				

Fuel Storage Tank Details

Owner Account Name: REGIONAL MUNICIPALITY OF OTTAWA CARLETON

Liquid Fuel Tank Details

Overfill Protection: NULL

Owner Account Name: REGIONAL MUNICIPALITY OF OTTAWA CARLETON

149	36 of 53	SSE/275.6	68.0 / 5.02	CITY OF OTTAWA 175 LORETTA AVE N OTTAWA ON K1Y 4L8	EASR
Approval No:	R-002-5384270056			SWP Area Name:	
Status:	REGISTERED			MOE District:	
Date:	2013-10-31			Municipality:	OTTAWA
Record Type:	EASR			Latitude:	
Link Source:	MOFA			Longitude:	
Project Type:	Standby Power System			Geometry X:	
Full Address:				Geometry Y:	
Approval Type:	EASR-Standby Power System				
Full PDF Link:	http://www.accessenvironment.ene.gov.on.ca/AEWeb/ae/ViewDocument.action?documentRefID=6495				

149	37 of 53	SSE/275.6	68.0 / 5.02	Corporation City of Ottawa 175 Loretta Ave N Ottawa ON K1Y 4L8	GEN
Generator No:	ON2247318			PO Box No:	
Status:				Country:	
Approval Years:	2012			Choice of Contact:	
Contam. Facility:				Co Admin:	
MHSW Facility:				Phone No Admin:	
SIC Code:	913150				
SIC Description:	Municipal Regulatory Services				

Detail(s)

Waste Class: 221
Waste Class Desc: LIGHT FUELS

Waste Class: 243

Map Key	Number of Records	Direction/ Distance (m)	Elev/Diff (m)	Site	DB
Waste Class Desc:		PCBS			
Waste Class:		251			
Waste Class Desc:		OIL SKIMMINGS & SLUDGES			
Waste Class:		252			
Waste Class Desc:		WASTE OILS & LUBRICANTS			
Waste Class:		145			
Waste Class Desc:		PAINT/PIGMENT/COATING RESIDUES			
Waste Class:		146			
Waste Class Desc:		OTHER SPECIFIED INORGANICS			

[149](#) 38 of 53 **SSE/275.6** **68.0 / 5.02** **City of Ottawa
175 LORETTA AVENUE NORTH
OTTAWA ON K1Y 4L8** **GEN**

Generator No: ON0303108 **PO Box No:**
Status: **Country:**
Approval Years: 2012 **Choice of Contact:**
Contam. Facility: **Co Admin:**
MHSW Facility: **Phone No Admin:**
SIC Code: 488490
SIC Description: Other Support Activities for Road Transportation

Detail(s)

Waste Class: 145
Waste Class Desc: PAINT/PIGMENT/COATING RESIDUES

Waste Class: 211
Waste Class Desc: AROMATIC SOLVENTS

Waste Class: 146
Waste Class Desc: OTHER SPECIFIED INORGANICS

Waste Class: 252
Waste Class Desc: WASTE OILS & LUBRICANTS

[149](#) 39 of 53 **SSE/275.6** **68.0 / 5.02** **City of Ottawa
175 LORETTA AVENUE NORTH
OTTAWA ON** **GEN**

Generator No: ON0303108 **PO Box No:**
Status: **Country:**
Approval Years: 2013 **Choice of Contact:**
Contam. Facility: **Co Admin:**
MHSW Facility: **Phone No Admin:**
SIC Code: 488490
SIC Description: OTHER SUPPORT ACTIVITIES FOR ROAD TRANSPORTATION

Detail(s)

Waste Class: 146
Waste Class Desc: OTHER SPECIFIED INORGANICS

Waste Class: 211
Waste Class Desc: AROMATIC SOLVENTS

Waste Class: 252
Waste Class Desc: WASTE OILS & LUBRICANTS

Map Key	Number of Records	Direction/ Distance (m)	Elev/Diff (m)	Site	DB
Waste Class:		145			
Waste Class Desc:		PAINT/PIGMENT/COATING RESIDUES			
149	40 of 53	SSE/275.6	68.0 / 5.02	Corporation City of Ottawa 175 Loretta Ave N Ottawa ON	GEN
Generator No:	ON2247318			PO Box No:	
Status:				Country:	
Approval Years:	2013			Choice of Contact:	
Contam. Facility:				Co Admin:	
MHSW Facility:				Phone No Admin:	
SIC Code:	913150				
SIC Description:					
<u>Detail(s)</u>					
Waste Class:		146			
Waste Class Desc:		OTHER SPECIFIED INORGANICS			
Waste Class:		221			
Waste Class Desc:		LIGHT FUELS			
Waste Class:		145			
Waste Class Desc:		PAINT/PIGMENT/COATING RESIDUES			
Waste Class:		252			
Waste Class Desc:		WASTE OILS & LUBRICANTS			
Waste Class:		251			
Waste Class Desc:		OIL SKIMMINGS & SLUDGES			
Waste Class:		243			
Waste Class Desc:		PCBS			
149	41 of 53	SSE/275.6	68.0 / 5.02	City of Ottawa 175 Loretta Ave N Ottawa ON K1P 1J1	ECA
Approval No:	3038-8SLKC7			MOE District:	Ottawa
Approval Date:	2012-03-23			City:	
Status:	Approved			Longitude:	-75.71428
Record Type:	ECA			Latitude:	45.403423
Link Source:	IDS			Geometry X:	
SWP Area Name:	Rideau Valley			Geometry Y:	
Approval Type:	ECA-AIR				
Project Type:	AIR				
Business Name:	City of Ottawa				
Address:	175 Loretta Ave N				
Full Address:					
Full PDF Link:	https://www.accessenvironment.ene.gov.on.ca/instruments/8784-8LVNFR-14.pdf				
149	42 of 53	SSE/275.6	68.0 / 5.02	Corporation City of Ottawa 175 Loretta Ave N Ottawa ON K1Y-4L8	GEN
Generator No:	ON2247318			PO Box No:	
Status:				Country:	Canada
Approval Years:	2016			Choice of Contact:	CO_OFFICIAL
Contam. Facility:	No			Co Admin:	Randy Villeneuve
MHSW Facility:	No			Phone No Admin:	613-580-2424 Ext.12085
SIC Code:	913150				

Map Key	Number of Records	Direction/ Distance (m)	Elev/Diff (m)	Site	DB
SIC Description:		913150			
<u>Detail(s)</u>					
Waste Class:	251				
Waste Class Desc:	OIL SKIMMINGS & SLUDGES				
Waste Class:	146				
Waste Class Desc:	OTHER SPECIFIED INORGANICS				
Waste Class:	221				
Waste Class Desc:	LIGHT FUELS				
Waste Class:	252				
Waste Class Desc:	WASTE OILS & LUBRICANTS				
Waste Class:	243				
Waste Class Desc:	PCBS				
Waste Class:	145				
Waste Class Desc:	PAINT/PIGMENT/COATING RESIDUES				

149	43 of 53	SSE/275.6	68.0 / 5.02	City of Ottawa 175 Loretta Ave N. Ottawa ON K1Y 4L8	GEN
Generator No:	ON0303108	PO Box No:			
Status:		Country:		Canada	
Approval Years:	2015	Choice of Contact:		CO_OFFICIAL	
Contam. Facility:	No	Co Admin:		Chad Findlay	
MHSW Facility:	No	Phone No Admin:		613-580-2424 Ext.21004	
SIC Code:	488490	SIC Description: OTHER SUPPORT ACTIVITIES FOR ROAD TRANSPORTATION			
<u>Detail(s)</u>					
Waste Class:	211				
Waste Class Desc:	AROMATIC SOLVENTS				
Waste Class:	145				
Waste Class Desc:	PAINT/PIGMENT/COATING RESIDUES				
Waste Class:	146				
Waste Class Desc:	OTHER SPECIFIED INORGANICS				
Waste Class:	252				
Waste Class Desc:	WASTE OILS & LUBRICANTS				

149	44 of 53	SSE/275.6	68.0 / 5.02	City of Ottawa 175 Loretta Ave N. Ottawa ON K1Y 4L8	GEN
Generator No:	ON0303108	PO Box No:			
Status:		Country:		Canada	
Approval Years:	2016	Choice of Contact:		CO_OFFICIAL	
Contam. Facility:	No	Co Admin:		Chad Findlay	
MHSW Facility:	No	Phone No Admin:		613-580-2424 Ext.21004	
SIC Code:	488490	SIC Description: OTHER SUPPORT ACTIVITIES FOR ROAD TRANSPORTATION			

<u>Detail(s)</u>					
-------------------------	--	--	--	--	--

Map Key	Number of Records	Direction/ Distance (m)	Elev/Diff (m)	Site	DB
Waste Class:		252			
Waste Class Desc:		WASTE OILS & LUBRICANTS			
Waste Class:		145			
Waste Class Desc:		PAINT/PIGMENT/COATING RESIDUES			
Waste Class:		211			
Waste Class Desc:		AROMATIC SOLVENTS			
Waste Class:		146			
Waste Class Desc:		OTHER SPECIFIED INORGANICS			

[149](#) 45 of 53 **SSE/275.6** **68.0 / 5.02** **Corporation City of Ottawa
175 Loretta Ave N
Ottawa ON K1Y-4L8** **GEN**

Generator No:	ON2247318	PO Box No:	
Status:		Country:	Canada
Approval Years:	2015	Choice of Contact:	CO_OFFICIAL
Contam. Facility:	No	Co Admin:	Randy Villeneuve
MHSW Facility:	No	Phone No Admin:	613-580-2424 Ext.12085
SIC Code:	913150		
SIC Description:	913150		

Detail(s)

Waste Class:	145
Waste Class Desc:	PAINT/PIGMENT/COATING RESIDUES
Waste Class:	243
Waste Class Desc:	PCBS
Waste Class:	251
Waste Class Desc:	OIL SKIMMINGS & SLUDGES
Waste Class:	146
Waste Class Desc:	OTHER SPECIFIED INORGANICS
Waste Class:	221
Waste Class Desc:	LIGHT FUELS
Waste Class:	252
Waste Class Desc:	WASTE OILS & LUBRICANTS

[149](#) 46 of 53 **SSE/275.6** **68.0 / 5.02** **City of Ottawa
175 Loretta Ave N.
Ottawa ON K1Y 4L8** **GEN**

Generator No:	ON0303108	PO Box No:	
Status:		Country:	Canada
Approval Years:	2014	Choice of Contact:	CO_OFFICIAL
Contam. Facility:	No	Co Admin:	Chad Findlay
MHSW Facility:	No	Phone No Admin:	613-580-2424 Ext.21004
SIC Code:	488490		
SIC Description:	OTHER SUPPORT ACTIVITIES FOR ROAD TRANSPORTATION		

Detail(s)

Waste Class:	252
Waste Class Desc:	WASTE OILS & LUBRICANTS
Waste Class:	145
Waste Class Desc:	PAINT/PIGMENT/COATING RESIDUES

Map Key	Number of Records	Direction/ Distance (m)	Elev/Diff (m)	Site	DB
			146		
			OTHER SPECIFIED INORGANICS		
			211		
			AROMATIC SOLVENTS		

149	47 of 53	SSE/275.6	68.0 / 5.02	Corporation City of Ottawa 175 Loretta Ave N Ottawa ON K1Y-4L8	GEN
Generator No:	ON2247318			PO Box No:	
Status:				Country:	Canada
Approval Years:	2014			Choice of Contact:	CO_OFFICIAL
Contam. Facility:	No			Co Admin:	Randy Villeneuve
MHSW Facility:	No			Phone No Admin:	613-580-2424 Ext.12085
SIC Code:	913150				
SIC Description:	913150				

Detail(s)

			221		
			LIGHT FUELS		
			145		
			PAINT/PIGMENT/COATING RESIDUES		
			252		
			WASTE OILS & LUBRICANTS		
			251		
			OIL SKIMMINGS & SLUDGES		
			146		
			OTHER SPECIFIED INORGANICS		
			243		
			PCBS		

149	48 of 53	SSE/275.6	68.0 / 5.02	City of Ottawa Public Works Department 175 Loretta Ave N. Ottawa ON K1Y 4L8	GEN
Generator No:	ON0303108			PO Box No:	
Status:	Registered			Country:	Canada
Approval Years:	As of Dec 2018			Choice of Contact:	
Contam. Facility:				Co Admin:	
MHSW Facility:				Phone No Admin:	
SIC Code:					
SIC Description:					

Detail(s)

			211 H		
			Aromatic solvents and residues		
			252 L		
			Waste crankcase oils and lubricants		
			145 H		
			Wastes from the use of pigments, coatings and paints		
			145 I		

Map Key	Number of Records	Direction/ Distance (m)	Elev/Diff (m)	Site	DB
Waste Class Desc:		Wastes from the use of pigments, coatings and paints			
Waste Class:		145 L			
Waste Class Desc:		Wastes from the use of pigments, coatings and paints			
Waste Class:		145 T			
Waste Class Desc:		Wastes from the use of pigments, coatings and paints			
149	49 of 53	SSE/275.6	68.0 / 5.02	Corporation City of Ottawa 175 Loretta Ave N Ottawa ON K1Y-4L8	GEN
Generator No:		ON2247318		PO Box No:	
Status:		Registered		Country: Canada	
Approval Years:		As of Dec 2018		Choice of Contact:	
Contam. Facility:				Co Admin:	
MHSW Facility:				Phone No Admin:	
SIC Code:					
SIC Description:					
<u>Detail(s)</u>					
Waste Class:		146 T			
Waste Class Desc:		Other specified inorganic sludges, slurries or solids			
Waste Class:		221 L			
Waste Class Desc:		Light fuels			
Waste Class:		243 D			
Waste Class Desc:		PCB			
Waste Class:		251 L			
Waste Class Desc:		Waste oils/sludges (petroleum based)			
Waste Class:		252 L			
Waste Class Desc:		Waste crankcase oils and lubricants			
149	50 of 53	SSE/275.6	68.0 / 5.02	City of Ottawa Public Works Department 175 Loretta Ave N. Ottawa ON K1Y 4L8	GEN
Generator No:		ON0303108		PO Box No:	
Status:		Registered		Country: Canada	
Approval Years:		As of Jul 2020		Choice of Contact:	
Contam. Facility:				Co Admin:	
MHSW Facility:				Phone No Admin:	
SIC Code:					
SIC Description:					
<u>Detail(s)</u>					
Waste Class:		252 L			
Waste Class Desc:		Waste crankcase oils and lubricants			
Waste Class:		145 L			
Waste Class Desc:		Wastes from the use of pigments, coatings and paints			
Waste Class:		145 I			
Waste Class Desc:		Wastes from the use of pigments, coatings and paints			
Waste Class:		211 H			
Waste Class Desc:		Aromatic solvents and residues			

Map Key	Number of Records	Direction/ Distance (m)	Elev/Diff (m)	Site	DB
Waste Class:		145 H			
Waste Class Desc:		Wastes from the use of pigments, coatings and paints			
Waste Class:		145 T			
Waste Class Desc:		Wastes from the use of pigments, coatings and paints			

149	51 of 53	SSE/275.6	68.0 / 5.02	Corporation City of Ottawa 175 Loretta Ave N Ottawa ON K1Y-4L8	GEN
---------------------	----------	-----------	-------------	--	-----

Generator No:	ON2247318	PO Box No:	
Status:	Registered	Country:	Canada
Approval Years:	As of Jul 2020	Choice of Contact:	
Contam. Facility:		Co Admin:	
MHSW Facility:		Phone No Admin:	
SIC Code:			
SIC Description:			

Detail(s)

Waste Class:	221 L
Waste Class Desc:	Light fuels
Waste Class:	252 L
Waste Class Desc:	Waste crankcase oils and lubricants
Waste Class:	251 L
Waste Class Desc:	Waste oils/sludges (petroleum based)
Waste Class:	243 D
Waste Class Desc:	PCB
Waste Class:	146 T
Waste Class Desc:	Other specified inorganic sludges, slurries or solids

149	52 of 53	SSE/275.6	68.0 / 5.02	City of Ottawa Transportation 175 Loretta Ave N. Ottawa ON K1Y 4L8	GEN
---------------------	----------	-----------	-------------	--	-----

Generator No:	ON0303108	PO Box No:	
Status:	Registered	Country:	Canada
Approval Years:	As of Jan 2021	Choice of Contact:	
Contam. Facility:		Co Admin:	
MHSW Facility:		Phone No Admin:	
SIC Code:			
SIC Description:			

Detail(s)

Waste Class:	145 I
Waste Class Desc:	Wastes from the use of pigments, coatings and paints
Waste Class:	252 L
Waste Class Desc:	Waste crankcase oils and lubricants
Waste Class:	145 T
Waste Class Desc:	Wastes from the use of pigments, coatings and paints
Waste Class:	211 H
Waste Class Desc:	Aromatic solvents and residues
Waste Class:	145 L
Waste Class Desc:	Wastes from the use of pigments, coatings and paints

Map Key	Number of Records	Direction/ Distance (m)	Elev/Diff (m)	Site	DB
Waste Class:		145 H			
Waste Class Desc:		Wastes from the use of pigments, coatings and paints			

149	53 of 53	SSE/275.6	68.0 / 5.02	Corporation City of Ottawa 175 Loretta Ave N Ottawa ON K1Y-4L8	GEN
Generator No:	ON2247318			PO Box No:	
Status:	Registered			Country:	Canada
Approval Years:	As of Apr 2021			Choice of Contact:	
Contam. Facility:				Co Admin:	
MHSW Facility:				Phone No Admin:	
SIC Code:					
SIC Description:					

Detail(s)

Waste Class:	252 L
Waste Class Desc:	Waste crankcase oils and lubricants
Waste Class:	146 T
Waste Class Desc:	Other specified inorganic sludges, slurries or solids
Waste Class:	221 L
Waste Class Desc:	Light fuels
Waste Class:	251 L
Waste Class Desc:	Waste oils/sludges (petroleum based)
Waste Class:	243 D
Waste Class Desc:	PCB

150	1 of 1	SE/275.7	66.9 / 3.94	175 Loretta Road North Ottawa ON	WWIS
Well ID:	7338528			Data Entry Status:	
Construction Date:				Data Src:	
Primary Water Use:	Monitoring			Date Received:	7/29/2019
Sec. Water Use:				Selected Flag:	True
Final Well Status:	Observation Wells			Abandonment Rec:	
Water Type:				Contractor:	1844
Casing Material:				Form Version:	7
Audit No:	Z245043			Owner:	
Tag:	A202116			Street Name:	175 Loretta Road North
Construction Method:				County:	OTTAWA
Elevation (m):				Municipality:	OTTAWA CITY
Elevation Reliability:				Site Info:	
Depth to Bedrock:				Lot:	
Well Depth:				Concession:	
Overburden/Bedrock:				Concession Name:	
Pump Rate:				Easting NAD83:	
Static Water Level:				Northing NAD83:	
Flowing (Y/N):				Zone:	
Flow Rate:				UTM Reliability:	
Clear/Cloudy:					

PDF URL (Map):

Additional Detail(s) (Map)

Well Completed Date:	2018/05/18
Year Completed:	2018

Map Key	Number of Records	Direction/ Distance (m)	Elev/Diff (m)	Site	DB
Depth (m):		4.75			
Latitude:		45.4030284978914			
Longitude:		-75.7136142036877			
Path:					

Bore Hole Information

Bore Hole ID:	1007565622	Elevation:	
DP2BR:		Elevrc:	
Spatial Status:		Zone:	18
Code OB:		East83:	444152.00
Code OB Desc:		North83:	5027971.00
Open Hole:		Org CS:	UTM83
Cluster Kind:		UTMRC:	4
Date Completed:	18-May-2018 00:00:00	UTMRC Desc:	margin of error : 30 m - 100 m
Remarks:		Location Method:	wwr
Elevrc Desc:			
Location Source Date:			
Improvement Location Source:			
Improvement Location Method:			
Source Revision Comment:			
Supplier Comment:			

Overburden and Bedrock

Materials Interval

Formation ID:	1008004138
Layer:	3
Color:	
General Color:	
Mat1:	06
Most Common Material:	SILT
Mat2:	
Mat2 Desc:	
Mat3:	81
Mat3 Desc:	SANDY
Formation Top Depth:	1.5199999809265137
Formation End Depth:	2.2899999618530273
Formation End Depth UOM:	m

Overburden and Bedrock

Materials Interval

Formation ID:	1008004136
Layer:	1
Color:	
General Color:	
Mat1:	27
Most Common Material:	OTHER
Mat2:	
Mat2 Desc:	
Mat3:	
Mat3 Desc:	
Formation Top Depth:	0.0
Formation End Depth:	0.05000000074505806
Formation End Depth UOM:	m

Overburden and Bedrock

Materials Interval

Formation ID:	1008004139
Layer:	4

Map Key	Number of Records	Direction/ Distance (m)	Elev/Diff (m)	Site	DB
Color:					
General Color:					
Mat1:		11			
Most Common Material:		GRAVEL			
Mat2:		28			
Mat2 Desc:		SAND			
Mat3:		06			
Mat3 Desc:		SILT			
Formation Top Depth:		2.2899999618530273			
Formation End Depth:		3.809999942779541			
Formation End Depth UOM:		m			
<u>Overburden and Bedrock</u>					
<u>Materials Interval</u>					
Formation ID:		1008004137			
Layer:		2			
Color:					
General Color:					
Mat1:		28			
Most Common Material:		SAND			
Mat2:		11			
Mat2 Desc:		GRAVEL			
Mat3:		84			
Mat3 Desc:		SILTY			
Formation Top Depth:		0.05000000074505806			
Formation End Depth:		1.5199999809265137			
Formation End Depth UOM:		m			
<u>Overburden and Bedrock</u>					
<u>Materials Interval</u>					
Formation ID:		1008004140			
Layer:		5			
Color:					
General Color:					
Mat1:		06			
Most Common Material:		SILT			
Mat2:		11			
Mat2 Desc:		GRAVEL			
Mat3:					
Mat3 Desc:					
Formation Top Depth:		3.809999942779541			
Formation End Depth:		4.75			
Formation End Depth UOM:		m			
<u>Annular Space/Abandonment</u>					
<u>Sealing Record</u>					
Plug ID:		1008004679			
Layer:		1			
Plug From:		0.300000011920929			
Plug To:		2.92000007629395			
Plug Depth UOM:		m			
<u>Method of Construction & Well</u>					
<u>Use</u>					
Method Construction ID:		1008005570			
Method Construction Code:		B			
Method Construction:		Other Method			
Other Method Construction:		HSA			

Map Key	Number of Records	Direction/ Distance (m)	Elev/Diff (m)	Site	DB
---------	-------------------	----------------------------	------------------	------	----

Pipe Information

Pipe ID: 1008002660
 Casing No: 0
 Comment:
 Alt Name:

Construction Record - Screen

Screen ID: 1008006208
 Layer: 1
 Slot: 10
 Screen Top Depth: 3.23000001907349
 Screen End Depth: 4.75
 Screen Material: 5
 Screen Depth UOM: m
 Screen Diameter UOM: cm
 Screen Diameter: 5.88000011444092

Results of Well Yield Testing

Pump Test ID: 1008006969
 Pump Set At:
 Static Level:
 Final Level After Pumping:
 Recommended Pump Depth:
 Pumping Rate:
 Flowing Rate:
 Recommended Pump Rate:
 Levels UOM: m
 Rate UOM: LPM
 Water State After Test Code:
 Water State After Test:
 Pumping Test Method: 0
 Pumping Duration HR:
 Pumping Duration MIN:
 Flowing:

Hole Diameter

Hole ID: 1008005216
 Diameter: 20.299999237060547
 Depth From: 0.0
 Depth To: 4.75
 Hole Depth UOM: m
 Hole Diameter UOM: cm

151	1 of 1	NW/275.7	58.8 / -4.09	250 CITY CENTER AVE Ottawa ON	WWIS
Well ID:	7202055			Data Entry Status:	
Construction Date:				Data Src:	
Primary Water Use:	Monitoring and Test Hole			Date Received:	5/27/2013
Sec. Water Use:				Selected Flag:	True
Final Well Status:	0			Abandonment Rec:	
Water Type:				Contractor:	7241
Casing Material:				Form Version:	7
Audit No:	Z168671			Owner:	
Tag:	A145961			Street Name:	250 CITY CENTER AVE
Construction Method:				County:	OTTAWA
Elevation (m):				Municipality:	OTTAWA CITY

Map Key	Number of Records	Direction/ Distance (m)	Elev/Diff (m)	Site	DB
----------------	--------------------------	--------------------------------	----------------------	-------------	-----------

Elevation Reliability: Depth to Bedrock: Well Depth: Overburden/Bedrock: Pump Rate: Static Water Level: Flowing (Y/N): Flow Rate: Clear/Cloudy:	Site Info: Lot: Concession: Concession Name: Easting NAD83: Northing NAD83: Zone: UTM Reliability:
--	---

PDF URL (Map):

Additional Detail(s) (Map)

Well Completed Date: 2013/04/19
Year Completed: 2013
Depth (m): 4.57
Latitude: 45.4084555432397
Longitude: -75.7180401887669
Path:

Bore Hole Information

Bore Hole ID: 1004311993 DP2BR: Spatial Status: Code OB: Code OB Desc: Open Hole: Cluster Kind: Date Completed: 19-Apr-2013 00:00:00 Remarks: Elevrc Desc: Location Source Date: Improvement Location Source: Improvement Location Method: Source Revision Comment: Supplier Comment:	Elevation: 55.924030 Elevrc: Zone: 18 East83: 443811.00 North83: 5028577.00 Org CS: UTM83 UTMRC: 4 UTMRC Desc: margin of error : 30 m - 100 m Location Method: wwr
--	---

Overburden and Bedrock

Materials Interval

Formation ID: 1004878967
Layer: 1
Color: 8
General Color: BLACK
Mat1:
Most Common Material:
Mat2: 11
Mat2 Desc: GRAVEL
Mat3: 77
Mat3 Desc: LOOSE
Formation Top Depth: 0.0
Formation End Depth: 0.3100000023841858
Formation End Depth UOM: m

Overburden and Bedrock

Materials Interval

Formation ID: 1004878968
Layer: 2
Color: 6

Map Key	Number of Records	Direction/ Distance (m)	Elev/Diff (m)	Site	DB
General Color:		BROWN			
Mat1:		28			
Most Common Material:		SAND			
Mat2:		11			
Mat2 Desc:		GRAVEL			
Mat3:		85			
Mat3 Desc:		SOFT			
Formation Top Depth:		0.3100000023841858			
Formation End Depth:		2.740000009536743			
Formation End Depth UOM:		m			
<u>Overburden and Bedrock Materials Interval</u>					
Formation ID:		1004878969			
Layer:		3			
Color:		2			
General Color:		GREY			
Mat1:		06			
Most Common Material:		SILT			
Mat2:		28			
Mat2 Desc:		SAND			
Mat3:		85			
Mat3 Desc:		SOFT			
Formation Top Depth:		2.740000009536743			
Formation End Depth:		4.570000171661377			
Formation End Depth UOM:		m			
<u>Annular Space/Abandonment Sealing Record</u>					
Plug ID:		1004878977			
Layer:		1			
Plug From:		0			
Plug To:		0.310000002384186			
Plug Depth UOM:		m			
<u>Annular Space/Abandonment Sealing Record</u>					
Plug ID:		1004878979			
Layer:		3			
Plug From:		1.22000002861023			
Plug To:		4.57000017166138			
Plug Depth UOM:		m			
<u>Annular Space/Abandonment Sealing Record</u>					
Plug ID:		1004878978			
Layer:		2			
Plug From:		0.310000002384186			
Plug To:		1.22000002861023			
Plug Depth UOM:		m			
<u>Method of Construction & Well Use</u>					
Method Construction ID:		1004878976			
Method Construction Code:		D			
Method Construction:		Direct Push			
Other Method Construction:					

Map Key	Number of Records	Direction/ Distance (m)	Elev/Diff (m)	Site	DB
---------	-------------------	----------------------------	------------------	------	----

Pipe Information

Pipe ID: 1004878966
 Casing No: 0
 Comment:
 Alt Name:

Construction Record - Casing

Casing ID: 1004878972
 Layer: 1
 Material: 5
 Open Hole or Material: PLASTIC
 Depth From: 0
 Depth To: 1.51999998092651
 Casing Diameter: 4.03000020980835
 Casing Diameter UOM: cm
 Casing Depth UOM: m

Construction Record - Screen

Screen ID: 1004878973
 Layer: 1
 Slot: 10
 Screen Top Depth: 1.51999998092651
 Screen End Depth: 4.57000017166138
 Screen Material: 5
 Screen Depth UOM: m
 Screen Diameter UOM: cm
 Screen Diameter: 4.82000017166138

Water Details

Water ID: 1004878971
 Layer:
 Kind Code:
 Kind:
 Water Found Depth:
 Water Found Depth UOM: m

Hole Diameter

Hole ID: 1004878970
 Diameter: 8.25
 Depth From: 0.0
 Depth To: 4.570000171661377
 Hole Depth UOM: m
 Hole Diameter UOM: cm

152	1 of 2	NNE/276.0	65.2 / 2.22	106 PRESTON STREET OTTAWA ON K1R 7P2	HINC
---------------------	--------	------------------	--------------------	---	-------------

External File Num: FS INC 0808-04642
 Fuel Occurrence Type: Pipeline Strike
 Date of Occurrence: 8/1/2008
 Fuel Type Involved: Natural Gas
 Status Desc: Completed - Causal Analysis(End)
 Job Type Desc: Incident/Near-Miss Occurrence (FS)
 Oper. Type Involved: Construction Site (pipeline strike)
 Service Interruptions: Yes

Map Key	Number of Records	Direction/ Distance (m)	Elev/Diff (m)	Site	DB
Property Damage: Yes Fuel Life Cycle Stage: Transmission, Distribution and Transportation Root Cause: Root Cause: Equipment/Material/Component:No Procedures:No Maintenance:No Design:No Training:No Management:Yes Human Factors:No Reported Details: Fuel Category: Gaseous Fuel Occurrence Type: Incident Affiliation: Industry Stakeholder (Licensee/Registration/Certificate Holder, Facility Owner, etc.) County Name: Ottawa Approx. Quant. Rel: Nearby body of water: Enter Drainage Syst.: Approx. Quant. Unit: Environmental Impact:					
152	2 of 2	NNE/276.0	65.2 / 2.22	901 SOMERSET ST. OTTAWA ON	HINC
External File Num: FS INC 0809-05349 Fuel Occurrence Type: Pipeline Strike Date of Occurrence: 9/10/2008 Fuel Type Involved: Natural Gas Status Desc: Completed - Causal Analysis(End) Job Type Desc: Incident/Near-Miss Occurrence (FS) Oper. Type Involved: Construction Site (pipeline strike) Service Interruptions: Yes Property Damage: Yes Fuel Life Cycle Stage: Transmission, Distribution and Transportation Root Cause: Root Cause: Equipment/Material/Component:No Procedures:Yes Maintenance:No Design:No Training:No Management:Yes Human Factors:Yes Reported Details: Fuel Category: Gaseous Fuel Occurrence Type: Incident Affiliation: Industry Stakeholder (Licensee/Registration/Certificate Holder, Facility Owner, etc.) County Name: Ottawa Approx. Quant. Rel: Nearby body of water: Enter Drainage Syst.: Approx. Quant. Unit: Environmental Impact:					
153	1 of 1	NNE/276.1	65.8 / 2.83	122 PRESTON STREET OTTAWA ON K1R 7P2	HINC
External File Num: FS INC 0807-03397 Fuel Occurrence Type: Pipeline Strike Date of Occurrence: 6/23/2008 Fuel Type Involved: Natural Gas Status Desc: Completed - Causal Analysis(End) Job Type Desc: Incident/Near-Miss Occurrence (FS) Oper. Type Involved: Construction Site (pipeline strike) Service Interruptions: Yes Property Damage: No Fuel Life Cycle Stage: Transmission, Distribution and Transportation Root Cause: Root Cause: Equipment/Material/Component:No Procedures:Yes Maintenance:No Design:Yes Training: No Management:No Human Factors:No Reported Details: Fuel Category: Gaseous Fuel Occurrence Type: Incident Affiliation: Industry Stakeholder (Licensee/Registration/Certificate Holder, Facility Owner, etc.) County Name: Ottawa Approx. Quant. Rel:					

Map Key	Number of Records	Direction/ Distance (m)	Elev/Diff (m)	Site	DB
<p>Nearby body of water: Enter Drainage Syst.: Approx. Quant. Unit: Environmental Impact:</p>					
154	1 of 1	NNE/277.3	65.2 / 2.22	114 PRESTION STREET OTTAWA ON	HINC
<p>External File Num: FS INC 0808-04635 Fuel Occurrence Type: Pipeline Strike Date of Occurrence: 8/7/2008 Fuel Type Involved: Natural Gas Status Desc: Completed - Causal Analysis(End) Job Type Desc: Incident/Near-Miss Occurrence (FS) Oper. Type Involved: Construction Site (pipeline strike) Service Interruptions: Yes Property Damage: Yes Fuel Life Cycle Stage: Transmission, Distribution and Transportation Root Cause: Root Cause: Equipment/Material/Component:No Procedures:No Maintenance:No Design:No Training:No Management:Yes Human Factors:Yes</p> <p>Reported Details: Fuel Category: Gaseous Fuel Occurrence Type: Incident Affiliation: Industry Stakeholder (Licensee/Registration/Certificate Holder, Facility Owner, etc.) County Name: Ottawa Approx. Quant. Rel: Nearby body of water: Enter Drainage Syst.: Approx. Quant. Unit: Environmental Impact:</p>					
155	1 of 7	NE/278.4	67.9 / 4.94	City of Ottawa 135 Preston Street Ottawa ON K1R 7P4	CA
<p>Certificate #: 5614-6MXMC2 Application Year: 2006 Issue Date: 4/13/2006 Approval Type: Air Status: Approved Application Type: Client Name: Client Address: Client City: Client Postal Code: Project Description: Contaminants: Emission Control:</p>					
155	2 of 7	NE/278.4	67.9 / 4.94	City of Ottawa 135 Preston Street Ottawa ON K1P 1J1	ECA
<p>Approval No: 5614-6MXMC2 Approval Date: 2006-04-13 Status: Approved Record Type: ECA Link Source: IDS SWP Area Name: Rideau Valley Approval Type: ECA-AIR</p>		<p>MOE District: Ottawa City: Longitude: -75.71349 Latitude: 45.407806 Geometry X: Geometry Y:</p>			

Map Key	Number of Records	Direction/ Distance (m)	Elev/Diff (m)	Site	DB
Project Type: Business Name: Address: Full Address: Full PDF Link:		AIR City of Ottawa 135 Preston Street https://www.accessenvironment.ene.gov.on.ca/instruments/2208-6LRQ3U-14.pdf			
155	3 of 7	NE/278.4	67.9 / 4.94	City of Ottawa 135 Preston St Ottawa ON K1R 7P4	GEN
Generator No: Status: Approval Years: Contam. Facility: MHSW Facility: SIC Code: SIC Description:		ON9607593 2016 No No 913150 913150		PO Box No: Country: Choice of Contact: Co Admin: Phone No Admin:	Canada CO_ADMIN Brian J Nielsen 6132323000 Ext.230
<u>Detail(s)</u>					
Waste Class: Waste Class Desc:		251 OIL SKIMMINGS & SLUDGES			
155	4 of 7	NE/278.4	67.9 / 4.94	City of Ottawa Facilities 135 Preston St Ottawa ON K1R 7P4	GEN
Generator No: Status: Approval Years: Contam. Facility: MHSW Facility: SIC Code: SIC Description:		ON9607593 Registered As of Dec 2018		PO Box No: Country: Choice of Contact: Co Admin: Phone No Admin:	Canada
<u>Detail(s)</u>					
Waste Class: Waste Class Desc:		251 L Waste oils/sludges (petroleum based)			
155	5 of 7	NE/278.4	67.9 / 4.94	City of Ottawa Facilities 135 Preston St Ottawa ON K1R 7P4	GEN
Generator No: Status: Approval Years: Contam. Facility: MHSW Facility: SIC Code: SIC Description:		ON9607593 Registered As of Jul 2020		PO Box No: Country: Choice of Contact: Co Admin: Phone No Admin:	Canada
<u>Detail(s)</u>					
Waste Class: Waste Class Desc:		251 L Waste oils/sludges (petroleum based)			
155	6 of 7	NE/278.4	67.9 / 4.94	City of Ottawa Facilities 135 Preston St	GEN

Map Key	Number of Records	Direction/ Distance (m)	Elev/Diff (m)	Site	DB
Ottawa ON K1R 7P4					
Generator No:	ON9607593			PO Box No:	
Status:	Registered			Country:	Canada
Approval Years:	As of Apr 2021			Choice of Contact:	
Contam. Facility:				Co Admin:	
MHSW Facility:				Phone No Admin:	
SIC Code:					
SIC Description:					
<u>Detail(s)</u>					
Waste Class:	251 L				
Waste Class Desc:	Waste oils/sludges (petroleum based)				
<u>155</u>	7 of 7	NE/278.4	67.9 / 4.94	135 Preston St. Ottawa ON K1R 7P4	EHS
Order No:	21060300635			Nearest Intersection:	
Status:	C			Municipality:	
Report Type:	Custom Report			Client Prov/State:	ON
Report Date:	11-JUN-21			Search Radius (km):	.25
Date Received:	03-JUN-21			X:	-75.7133106
Previous Site Name:				Y:	45.40788097
Lot/Building Size:					
Additional Info Ordered:	Fire Insur. Maps and/or Site Plans; Topographic Maps; City Directory; Aerial Photos				
<u>156</u>	1 of 30	NW/278.5	59.9 / -3.06	Primrose Printing Inc 250 City Centre Avenue, BAY 142 Ottawa ON K1R 6K7	GEN
Generator No:	ON2422403			PO Box No:	
Status:				Country:	
Approval Years:	04,05			Choice of Contact:	
Contam. Facility:				Co Admin:	
MHSW Facility:				Phone No Admin:	
SIC Code:	323113				
SIC Description:	Commercial Screen Printing				
<u>Detail(s)</u>					
Waste Class:	145				
Waste Class Desc:	PAINT/PIGMENT/COATING RESIDUES				
Waste Class:	264				
Waste Class Desc:	PHOTOPROCESSING WASTES				
<u>156</u>	2 of 30	NW/278.5	59.9 / -3.06	Display Laminating 250 City Centre Ave Suite 128 Ottawa ON K1R 6K7	SCT
Established:	01-JUL-87				
Plant Size (ft²):	6000				
Employment:					
<u>--Details--</u>					
Description:	Support Activities for Printing				
SIC/NAICS Code:	323120				

Map Key	Number of Records	Direction/ Distance (m)	Elev/Diff (m)	Site	DB
156	3 of 30	NW/278.5	59.9 / -3.06	Artext Electronic Publishing 250 City Centre Ave Suite 140 Ottawa ON K1R 6K7	SCT
Established:		01-AUG-87			
Plant Size (ft²):					
Employment:					
--Details--					
Description:		Other Printing			
SIC/NAICS Code:		323119			
Description:		Support Activities for Printing			
SIC/NAICS Code:		323120			
Description:		Manufacturing and Reproducing Magnetic and Optical Media			
SIC/NAICS Code:		334610			
156	4 of 30	NW/278.5	59.9 / -3.06	Ottawa Print Finishing 250 City Centre Ave Suite 226 Ottawa ON K1R 6K7	SCT
Established:		01-AUG-86			
Plant Size (ft²):		6500			
Employment:					
--Details--					
Description:		Other Printing			
SIC/NAICS Code:		323119			
Description:		Support Activities for Printing			
SIC/NAICS Code:		323120			
Description:		Support Activities for Printing			
SIC/NAICS Code:		323120			
156	5 of 30	NW/278.5	59.9 / -3.06	Marquardt Printing Ltd. 250 City Centre Ave Bay 240 Ottawa ON K1R 6K7	SCT
Established:		01-JAN-48			
Plant Size (ft²):		10200			
Employment:					
--Details--					
Description:		Other Printing			
SIC/NAICS Code:		323119			
Description:		Digital Printing			
SIC/NAICS Code:		323115			
Description:		Support Activities for Printing			
SIC/NAICS Code:		323120			
Description:		Quick Printing			
SIC/NAICS Code:		323114			
Description:		Other Printing			

Map Key	Number of Records	Direction/ Distance (m)	Elev/Diff (m)	Site	DB
SIC/NAICS Code:		323119			
156	6 of 30	NW/278.5	59.9 / -3.06	Quality Signs Ltd. 250 City Centre Ave Suite 128 Ottawa ON K1R 6K7	SCT
Established: Plant Size (ft²): Employment:					
--Details--					
Description:		Sign Manufacturing			
SIC/NAICS Code:		339950			
156	7 of 30	NW/278.5	59.9 / -3.06	C.N. Embroidery Inc. 250 City Centre Ave Unit 100 Ottawa ON K1R 6K7	SCT
Established: Plant Size (ft²): Employment:					
--Details--					
Description:		All Other Textile Product Mills			
SIC/NAICS Code:		314990			
156	8 of 30	NW/278.5	59.9 / -3.06	250 City Centre Avenue (formerly Champagne Avenue N) Ottawa ON	EHS
Order No: 20081114004 Status: C Report Type: Custom Report Report Date: 11/24/2008 Date Received: 11/14/2008 Previous Site Name: formerly known as 250, 270 and 290 City Centre Avenue Lot/Building Size: lot: 8.07 acres Additional Info Ordered: Fire Insur. Maps and/or Site Plans; City Directory					
Nearest Intersection: City Centre Ave. and Elm Street Municipality: Client Prov/State: ON Search Radius (km): 0.25 X: -75.718294 Y: 45.409166					
156	9 of 30	NW/278.5	59.9 / -3.06	Cielo Print Inc. 250 City Centre Avenue, BAY 136 Ottawa ON	GEN
Generator No: ON2422403 Status: Approval Years: 06,07,08 Contam. Facility: MHSW Facility: SIC Code: 323113 SIC Description: Commercial Screen Printing					
PO Box No:					
Country:					
Choice of Contact:					
Co Admin:					
Phone No Admin:					
Detail(s)					
Waste Class:		145			
Waste Class Desc:		PAINT/PIGMENT/COATING RESIDUES			

Map Key	Number of Records	Direction/ Distance (m)	Elev/Diff (m)	Site	DB
Waste Class:		212			
Waste Class Desc:		ALIPHATIC SOLVENTS			
Waste Class:		264			
Waste Class Desc:		PHOTOPROCESSING WASTES			
156	10 of 30	NW/278.5	59.9 / -3.06	Equity Management International Limited 250 City Centre Avenue Ottawa ON	GEN
Generator No:	ON4569420			PO Box No:	
Status:				Country:	
Approval Years:	06			Choice of Contact:	
Contam. Facility:				Co Admin:	
MHSW Facility:				Phone No Admin:	
SIC Code:	531310				
SIC Description:	Real Estate Property Managers				
<u>Detail(s)</u>					
Waste Class:		114			
Waste Class Desc:		OTHER INORGANIC ACID WASTES			
Waste Class:		123			
Waste Class Desc:		ALKALINE PHOSPHATES			
Waste Class:		145			
Waste Class Desc:		PAINT/PIGMENT/COATING RESIDUES			
Waste Class:		147			
Waste Class Desc:		CHEMICAL FERTILIZER WASTES			
Waste Class:		252			
Waste Class Desc:		WASTE OILS & LUBRICANTS			
156	11 of 30	NW/278.5	59.9 / -3.06	Cdn Parks & Wilderness Society 250 City Centre Ave Suite 506 Ottawa ON K1R 6K7	SCT
Established:	01-DEC-64				
Plant Size (ft²):					
Employment:					
<u>--Details--</u>					
Description:	Social Advocacy Organizations				
SIC/NAICS Code:	813310				
156	12 of 30	NW/278.5	59.9 / -3.06	Christie Lites Ltd. - Ottawa 250 City Centre Ave Suite 102-104 Ottawa ON K1R 6K7	SCT
Established:	01-SEP-01				
Plant Size (ft²):					
Employment:					
<u>--Details--</u>					
Description:	Electrical Wiring and Construction Supplies Wholesaler-Distributors				
SIC/NAICS Code:	416110				

Map Key	Number of Records	Direction/ Distance (m)	Elev/Diff (m)	Site	DB
<hr/>					
Description:		Electrical Wiring and Construction Supplies Wholesaler-Distributors			
SIC/NAICS Code:		416110			
Description:		Other Specialty-Line Building Supplies Wholesaler-Distributors			
SIC/NAICS Code:		416390			
Description:		Electrical Contractors and Other Wiring Installation Contractors			
SIC/NAICS Code:		238210			
Description:		Industrial Machinery, Equipment and Supplies Wholesaler-Distributors			
SIC/NAICS Code:		417230			
Description:		Other Commercial and Industrial Machinery and Equipment Rental and Leasing			
SIC/NAICS Code:		532490			
<hr/>					
<u>156</u>	13 of 30	NW/278.5	59.9 / -3.06	Cielo Print Inc. 250 City Centre Ave Unit 136 Ottawa ON K1R 6K7	SCT
Established:		01-OCT-88			
Plant Size (ft²):					
Employment:					
--Details--					
Description:		Other Printing			
SIC/NAICS Code:		323119			
Description:		Digital Printing			
SIC/NAICS Code:		323115			
Description:		Support Activities for Printing			
SIC/NAICS Code:		323120			
<hr/>					
<u>156</u>	14 of 30	NW/278.5	59.9 / -3.06	MARQUARDT PRINTING LTD. 250 CITY CENTRE AVENUE, UNIT 236 OTTAWA ON K1R 6K7	GEN
Generator No:	ON5555800			PO Box No:	
Status:				Country:	
Approval Years:	2010			Choice of Contact:	
Contam. Facility:				Co Admin:	
MHSW Facility:				Phone No Admin:	
SIC Code:	323119				
SIC Description:	Other Printing				
Detail(s)					
Waste Class:	264				
Waste Class Desc:	PHOTOPROCESSING WASTES				
Waste Class:	145				
Waste Class Desc:	PAINT/PIGMENT/COATING RESIDUES				
Waste Class:	213				
Waste Class Desc:	PETROLEUM DISTILLATES				
<hr/>					
<u>156</u>	15 of 30	NW/278.5	59.9 / -3.06	PUBLIC WORKS AND GOVERNMENT SERVICES CANADA 250 City Centre Av Ottawa ON K1R 6K7	GEN

Map Key	Number of Records	Direction/ Distance (m)	Elev/Diff (m)	Site	DB
<p>Generator No: ON6026658 Status: Approval Years: 2011 Contam. Facility: MHSW Facility: SIC Code: 911910 SIC Description:</p> <p>PO Box No: Country: Choice of Contact: Co Admin: Phone No Admin:</p>					
156	16 of 30	NW/278.5	59.9 / -3.06	City of Ottawa 250 City Centre Avenue Ottawa ON	GEN
<p>Generator No: ON9363398 Status: Approval Years: 2013 Contam. Facility: MHSW Facility: SIC Code: 913910 SIC Description:</p> <p>PO Box No: Country: Choice of Contact: Co Admin: Phone No Admin:</p>					
Detail(s)					
<p>Waste Class: 221 Waste Class Desc: LIGHT FUELS</p> <p>Waste Class: 251 Waste Class Desc: OIL SKIMMINGS & SLUDGES</p>					
156	17 of 30	NW/278.5	59.9 / -3.06	VISION FORM BAY 244-250 CITY CENTRE AVE OTTAWA ON	GEN
<p>Generator No: ON5433512 Status: Approval Years: 2013 Contam. Facility: MHSW Facility: SIC Code: 323115 SIC Description: DIGITAL PRINTING</p> <p>PO Box No: Country: Choice of Contact: Co Admin: Phone No Admin:</p>					
Detail(s)					
<p>Waste Class: 145 Waste Class Desc: PAINT/PIGMENT/COATING RESIDUES</p> <p>Waste Class: 213 Waste Class Desc: PETROLEUM DISTILLATES</p>					
156	18 of 30	NW/278.5	59.9 / -3.06	Cascades Recovery Inc. 250 City Centre Ave. Ottawa ON	SPL
<p>Ref No: 0423-8Y8TGA Site No: Incident Dt: 17-SEP-12 Year: Incident Cause: Incident Event: Contaminant Code: 15 Contaminant Name: HYDRAULIC OIL Contaminant Limit 1:</p> <p>Discharger Report: Material Group: Health/Env Conseq: Client Type: Sector Type: Agency Involved: Nearest Watercourse: Site Address: 250 City Centre Ave. Site District Office:</p>					

Map Key	Number of Records	Direction/ Distance (m)	Elev/Diff (m)	Site	DB	
Contam Limit Freq 1: Contaminant UN No 1: Environment Impact: Nature of Impact: Receiving Medium: Receiving Env: MOE Response: Dt MOE Arvl on Scn: MOE Reported Dt: Dt Document Closed: Incident Reason: Site Name: Site County/District: Site Geo Ref Meth: Incident Summary: Contaminant Qty:	Not Anticipated No Field Response 17-SEP-12 Road and curb area<UNOFFICIAL> Cascades Recovery: 218 L hydrlic oil to road, cleaned 218 L			Site Postal Code: Site Region: Site Municipality: Site Lot: Site Conc: Northing: Easting: Site Geo Ref Accu: Site Map Datum: SAC Action Class: Source Type:	Ottawa Land Spills	

156	19 of 30	NW/278.5	59.9 / -3.06	Equity Realty Group Inc. 250, 270, 290 City Centre Avenue Ottawa ON	GEN
Generator No: Status: Approval Years: Contam. Facility: MHSW Facility: SIC Code: SIC Description:	ON8497519 2013 531310 REAL ESTATE PROPERTY MANAGERS			PO Box No: Country: Choice of Contact: Co Admin: Phone No Admin:	
Detail(s)					
Waste Class: Waste Class Desc:	146 OTHER SPECIFIED INORGANICS				
Waste Class: Waste Class Desc:	241 HALOGENATED SOLVENTS				

156	20 of 30	NW/278.5	59.9 / -3.06	FURNITURE AFFAIRS 250 CITY CENTRE.UNIT 222 OTTAWA ON	GEN
Generator No: Status: Approval Years: Contam. Facility: MHSW Facility: SIC Code: SIC Description:	ON8702314 2013 337121, 337126 UPHOLSTERED HOUSEHOLD FURNITURE MANUFACTURING, HOUSEHOLD FURNITURE (EXCEPT WOOD AND UPHOLSTERED) MANUFACTURING			PO Box No: Country: Choice of Contact: Co Admin: Phone No Admin:	
Detail(s)					
Waste Class: Waste Class Desc:	145 PAINT/PIGMENT/COATING RESIDUES				

156	21 of 30	NW/278.5	59.9 / -3.06	FURNITURE AFFAIRS 250 CITY CENTRE.UNIT 222 OTTAWA ON K1R6K7	GEN
Generator No: Status:	ON8702314			PO Box No: Country:	Canada

Map Key	Number of Records	Direction/ Distance (m)	Elev/Diff (m)	Site	DB
Approval Years:	2016			Choice of Contact: CO_OFFICIAL	
Contam. Facility:	No			Co Admin:	
MHSW Facility:	No			Phone No Admin:	
SIC Code:	337121, 337126				
SIC Description:	UPHOLSTERED HOUSEHOLD FURNITURE MANUFACTURING, HOUSEHOLD FURNITURE (EXCEPT WOOD AND UPHOLSTERED) MANUFACTURING				

Detail(s)

Waste Class: 145
Waste Class Desc: PAINT/PIGMENT/COATING RESIDUES

156 22 of 30 **NW/278.5** **59.9 / -3.06** **VISION FORM
BAY 244-250 CITY CENTRE AVE
OTTAWA ON K1R 6K7** **GEN**

Generator No: ON5433512 **PO Box No:**
Status: **Country:** Canada
Approval Years: 2015 **Choice of Contact:** CO_OFFICIAL
Contam. Facility: No **Co Admin:** Carol Menard
MHSW Facility: No **Phone No Admin:** 61356996258 Ext.
SIC Code: 323115
SIC Description: DIGITAL PRINTING

Detail(s)

Waste Class: 145
Waste Class Desc: PAINT/PIGMENT/COATING RESIDUES

Waste Class: 213
Waste Class Desc: PETROLEUM DISTILLATES

156 23 of 30 **NW/278.5** **59.9 / -3.06** **FURNITURE AFFAIRS
250 CITY CENTRE.UNIT 222
OTTAWA ON K1R6K7** **GEN**

Generator No: ON8702314 **PO Box No:**
Status: **Country:** Canada
Approval Years: 2015 **Choice of Contact:** CO_OFFICIAL
Contam. Facility: No **Co Admin:**
MHSW Facility: No **Phone No Admin:**
SIC Code: 337121, 337126
SIC Description: UPHOLSTERED HOUSEHOLD FURNITURE MANUFACTURING, HOUSEHOLD FURNITURE (EXCEPT WOOD AND UPHOLSTERED) MANUFACTURING

Detail(s)

Waste Class: 145
Waste Class Desc: PAINT/PIGMENT/COATING RESIDUES

156 24 of 30 **NW/278.5** **59.9 / -3.06** **FURNITURE AFFAIRS
250 CITY CENTRE.UNIT 222
OTTAWA ON K1R6K7** **GEN**

Generator No: ON8702314 **PO Box No:**
Status: **Country:** Canada
Approval Years: 2014 **Choice of Contact:** CO_OFFICIAL
Contam. Facility: No **Co Admin:**
MHSW Facility: No **Phone No Admin:**
SIC Code: 337121, 337126
SIC Description: UPHOLSTERED HOUSEHOLD FURNITURE MANUFACTURING, HOUSEHOLD FURNITURE (EXCEPT WOOD

Map Key	Number of Records	Direction/ Distance (m)	Elev/Diff (m)	Site	DB
AND UPHOLSTERED) MANUFACTURING					
<u>Detail(s)</u>					
				Waste Class: 145 Waste Class Desc: PAINT/PIGMENT/COATING RESIDUES	
156	25 of 30	NW/278.5	59.9 / -3.06	Visionform Inc BAY 244-250 City Centre Avenue Ottawa ON K1R 6K7	GEN
Generator No:	ON5433512			PO Box No:	
Status:	Registered			Country:	Canada
Approval Years:	As of Dec 2018			Choice of Contact:	
Contam. Facility:				Co Admin:	
MHSW Facility:				Phone No Admin:	
SIC Code:					
SIC Description:					
<u>Detail(s)</u>					
				Waste Class: 145 H Waste Class Desc: Wastes from the use of pigments, coatings and paints	
				Waste Class: 145 I Waste Class Desc: Wastes from the use of pigments, coatings and paints	
				Waste Class: 252 L Waste Class Desc: Waste crankcase oils and lubricants	
				Waste Class: 331 I Waste Class Desc: Waste compressed gases including cylinders	
156	26 of 30	NW/278.5	59.9 / -3.06	VISION FORM BAY 244-250 CITY CENTRE AVE OTTAWA ON K1R 6K7	GEN
Generator No:	ON5433512			PO Box No:	
Status:				Country:	Canada
Approval Years:	2016			Choice of Contact:	CO_OFFICIAL
Contam. Facility:	No			Co Admin:	Carol Menard
MHSW Facility:	No			Phone No Admin:	6132312246 Ext.235
SIC Code:	323115				
SIC Description:	DIGITAL PRINTING				
<u>Detail(s)</u>					
				Waste Class: 145 Waste Class Desc: PAINT/PIGMENT/COATING RESIDUES	
				Waste Class: 232 Waste Class Desc: POLYMERIC RESINS	
				Waste Class: 331 Waste Class Desc: WASTE COMPRESSED GASES	
				Waste Class: 213 Waste Class Desc: PETROLEUM DISTILLATES	
156	27 of 30	NW/278.5	59.9 / -3.06	Public Services & Procurement Canada ESD/Trades	GEN

Map Key	Number of Records	Direction/ Distance (m)	Elev/Diff (m)	Site	DB
				250 City Centre Av Ottawa ON K1R 6K7	
Generator No:	ON6026658			PO Box No:	
Status:	Registered			Country:	Canada
Approval Years:	As of Jun 2018			Choice of Contact:	
Contam. Facility:				Co Admin:	
MHSW Facility:				Phone No Admin:	
SIC Code:					
SIC Description:					
<u>Detail(s)</u>					
Waste Class:	263 C				
Waste Class Desc:	Misc. waste organic chemicals				
Waste Class:	213 I				
Waste Class Desc:	Petroleum distillates				
Waste Class:	148 C				
Waste Class Desc:	Misc. wastes and inorganic chemicals				
Waste Class:	145 I				
Waste Class Desc:	Wastes from the use of pigments, coatings and paints				
Waste Class:	331 I				
Waste Class Desc:	Waste compressed gases including cylinders				
Waste Class:	121 C				
Waste Class Desc:	Alkaline slutions - containing heavy metals				
Waste Class:	263 I				
Waste Class Desc:	Misc. waste organic chemicals				
156	28 of 30	NW/278.5	59.9 / -3.06	Public Services and Procurement Canada 250 City Centre Avenue Ottawa ON K1R 6K7	GEN
Generator No:	ON3185623			PO Box No:	
Status:	Registered			Country:	Canada
Approval Years:	As of Dec 2018			Choice of Contact:	
Contam. Facility:				Co Admin:	
MHSW Facility:				Phone No Admin:	
SIC Code:					
SIC Description:					
<u>Detail(s)</u>					
Waste Class:	146 T				
Waste Class Desc:	Other specified inorganic sludges, slurries or solids				
156	29 of 30	NW/278.5	59.9 / -3.06	Visionform Inc BAY 244-250 City Centre Avenue Ottawa ON K1R 6K7	GEN
Generator No:	ON5433512			PO Box No:	
Status:	Registered			Country:	Canada
Approval Years:	As of Jul 2020			Choice of Contact:	
Contam. Facility:				Co Admin:	
MHSW Facility:				Phone No Admin:	
SIC Code:					
SIC Description:					

Map Key	Number of Records	Direction/ Distance (m)	Elev/Diff (m)	Site	DB
<u>Detail(s)</u>					
Waste Class:		331 I			
Waste Class Desc:		Waste compressed gases including cylinders			
Waste Class:		252 L			
Waste Class Desc:		Waste crankcase oils and lubricants			
Waste Class:		145 H			
Waste Class Desc:		Wastes from the use of pigments, coatings and paints			
Waste Class:		145 I			
Waste Class Desc:		Wastes from the use of pigments, coatings and paints			

156	30 of 30	NW/278.5	59.9 / -3.06	Visionform Inc BAY 244-250 City Centre Avenue Ottawa ON K1R 6K7	GEN
Generator No:	ON5433512			PO Box No:	
Status:	Registered			Country:	Canada
Approval Years:	As of Apr 2021			Choice of Contact:	
Contam. Facility:				Co Admin:	
MHSW Facility:				Phone No Admin:	
SIC Code:					
SIC Description:					

<u>Detail(s)</u>					
Waste Class:		145 I			
Waste Class Desc:		Wastes from the use of pigments, coatings and paints			
Waste Class:		252 L			
Waste Class Desc:		Waste crankcase oils and lubricants			
Waste Class:		145 H			
Waste Class Desc:		Wastes from the use of pigments, coatings and paints			
Waste Class:		331 I			
Waste Class Desc:		Waste compressed gases including cylinders			

157	1 of 1	WSW/278.7	66.9 / 3.94	86 Bayswater Ave Ottawa ON K1Y 2E9	EHS
Order No:	20021204006			Nearest Intersection:	Laurel St
Status:	C			Municipality:	
Report Type:	Site Report			Client Prov/State:	ON
Report Date:	12/6/02			Search Radius (km):	0.25
Date Received:	12/5/02			X:	-75.719583
Previous Site Name:				Y:	45.404672
Lot/Building Size:					
Additional Info Ordered:					

158	1 of 1	W/281.6	66.7 / 3.78	ON	BORE
Borehole ID:	613139			Inclin FLG:	No
OGF ID:	215514443			SP Status:	Initial Entry
Status:				Surv Elev:	No
Type:	Borehole			Piezometer:	No
Use:				Primary Name:	
Completion Date:	AUG-1970			Municipality:	

Map Key	Number of Records	Direction/ Distance (m)	Elev/Diff (m)	Site	DB
Static Water Level: Primary Water Use: Sec. Water Use: Total Depth m: 9.7 Depth Ref: Ground Surface Depth Elev: Drill Method: Orig Ground Elev m: 63 Elev Reliabil Note: DEM Ground Elev m: 65.2 Concession: Location D: Survey D: Comments:				Lot: Township: Latitude DD: 45.405248 Longitude DD: -75.720304 UTM Zone: 18 Easting: 443631 Northing: 5028222 Location Accuracy: Accuracy: Not Applicable	
<u>Borehole Geology Stratum</u>					
Geology Stratum ID: 218393856 Top Depth: .8 Bottom Depth: 2.6 Material Color: Material 1: Sand Material 2: Gravel Material 3: Silt Material 4: Gsc Material Description: Stratum Description: SAND. DENSE.				Mat Consistency: Dense Material Moisture: Material Texture: Non Geo Mat Type: Geologic Formation: Geologic Group: Geologic Period: Depositional Gen:	
Geology Stratum ID: 218393858 Top Depth: 3.8 Bottom Depth: 4.6 Material Color: Material 1: Unknown Material 2: Till Material 3: Material 4: Gsc Material Description: Stratum Description: UNSPECIFIED. LOOSE,DENSE.				Mat Consistency: Dense Material Moisture: Material Texture: Non Geo Mat Type: Geologic Formation: Geologic Group: Geologic Period: Depositional Gen:	
Geology Stratum ID: 218393855 Top Depth: 0 Bottom Depth: .8 Material Color: Material 1: Material 2: Sand Material 3: Bedrock Material 4: Wood Fragments Gsc Material Description: Stratum Description: ARTIFICIAL.				Mat Consistency: Material Moisture: Material Texture: Non Geo Mat Type: Geologic Formation: Geologic Group: Geologic Period: Depositional Gen:	
Geology Stratum ID: 218393857 Top Depth: 2.6 Bottom Depth: 3.8 Material Color: Brown Material 1: Clay Material 2: Silt Material 3: Material 4: Gsc Material Description: Stratum Description: CLAY. BROWN,GREY,STIFF,FISSURED.				Mat Consistency: Stiff Material Moisture: Material Texture: Non Geo Mat Type: Geologic Formation: Geologic Group: Geologic Period: Depositional Gen:	
Geology Stratum ID: 218393859 Top Depth: 4.6 Bottom Depth: 6.6 Material Color:				Mat Consistency: Dense Material Moisture: Material Texture: Non Geo Mat Type:	

Map Key	Number of Records	Direction/ Distance (m)	Elev/Diff (m)	Site	DB
Material 1:	Unknown			Geologic Formation:	
Material 2:	Till			Geologic Group:	
Material 3:	Sand			Geologic Period:	
Material 4:	Silt			Depositional Gen:	
Gsc Material Description:					
Stratum Description:	UNSPECIFIED. DENSE.				
Geology Stratum ID:	218393861			Mat Consistency:	
Top Depth:	8.1			Material Moisture:	
Bottom Depth:	9.7			Material Texture:	
Material Color:				Non Geo Mat Type:	
Material 1:	Bedrock			Geologic Formation:	
Material 2:	Limestone			Geologic Group:	
Material 3:				Geologic Period:	
Material 4:				Depositional Gen:	
Gsc Material Description:					
Stratum Description:	BEDROCK. 00000 009 00025 010 00085 032 00126 012 00150 010 000000370002503900 **Note: Many records provided by the department have a truncated [Stratum Description] field.				
Geology Stratum ID:	218393860			Mat Consistency:	
Top Depth:	6.6			Material Moisture:	
Bottom Depth:	8.1			Material Texture:	
Material Color:				Non Geo Mat Type:	
Material 1:	Bedrock			Geologic Formation:	
Material 2:	Limestone			Geologic Group:	
Material 3:				Geologic Period:	
Material 4:				Depositional Gen:	
Gsc Material Description:					
Stratum Description:	BEDROCK.				
Source					
Source Type:	Data Survey			Source Appl:	Spatial/Tabular
Source Orig:	Geological Survey of Canada			Source Iden:	1
Source Date:	1956-1972			Scale or Res:	Varies
Confidence:	H			Horizontal:	NAD27
Observatio:				Verticalda:	Mean Average Sea Level
Source Name:	Urban Geology Automated Information System (UGAIS)				
Source Details:	File: OTTAWA2.txt RecordID: 056470 NTS_Sheet: 31G05G				
Confiden 1:	Logged by professional. Exact and complete description of material and properties.				
Source List					
Source Identifier:	1			Horizontal Datum:	NAD27
Source Type:	Data Survey			Vertical Datum:	Mean Average Sea Level
Source Date:	1956-1972			Projection Name:	Universal Transverse Mercator
Scale or Resolution:	Varies				
Source Name:	Urban Geology Automated Information System (UGAIS)				
Source Originators:	Geological Survey of Canada				
159	1 of 1	NW/283.5	59.4 / -3.49	ON	BORE
Borehole ID:	847974			Inclin FLG:	No
OGF ID:	215589631			SP Status:	Initial Entry
Status:	Decommissioned			Surv Elev:	No
Type:	Borehole			Piezometer:	No
Use:	Geotechnical/Geological Investigation			Primary Name:	
Completion Date:	01-DEC-1962			Municipality:	
Static Water Level:				Lot:	LOT 38
Primary Water Use:				Township:	NEPEAN
Sec. Water Use:				Latitude DD:	45.408408
Total Depth m:	5.5			Longitude DD:	-75.718436

Map Key	Number of Records	Direction/ Distance (m)	Elev/Diff (m)	Site	DB
Depth Ref:	Ground Surface			UTM Zone:	18
Depth Elev:				Easting:	443780
Drill Method:	Diamond Drill			Northing:	5028572
Orig Ground Elev m:	56.7			Location Accuracy:	
Elev Reliabil Note:				Accuracy:	Within 50 metres
DEM Ground Elev m:	56.4				
Concession:	CON 1 ON OTTAWA RIVER				
Location D:					
Survey D:					
Comments:					

Borehole Geology Stratum

Geology Stratum ID:	6559443			Mat Consistency:	
Top Depth:	0			Material Moisture:	
Bottom Depth:	3			Material Texture:	
Material Color:	Brown			Non Geo Mat Type:	
Material 1:	Sand			Geologic Formation:	
Material 2:	Silt			Geologic Group:	
Material 3:	Fill			Geologic Period:	
Material 4:	Gravel			Depositional Gen:	
Gsc Material Description:					
Stratum Description:	BROWN, SILTY SAND AND GRAVEL FILL **Note: Many records provided by the department have a truncated [Stratum Description] field.				

Geology Stratum ID:	6559444			Mat Consistency:	Soft
Top Depth:	3			Material Moisture:	
Bottom Depth:	5.5			Material Texture:	
Material Color:	Brown			Non Geo Mat Type:	
Material 1:	Gravel			Geologic Formation:	
Material 2:	Gravel			Geologic Group:	
Material 3:	Dark-Coloured			Geologic Period:	
Material 4:				Depositional Gen:	
Gsc Material Description:					
Stratum Description:	DARK BROWN SOFT PEAT, POCKETS OF GRAVEL (MOSTLY GRAVEL AT BOTTOM OF BOREHOLE) **Note: Many records provided by the department have a truncated [Stratum Description] field.				

160	1 of 2	S/283.6	69.9 / 6.94	KEN RALPH 166 LORETTA AVE N,,OTTAWA,ON,K1Y 2J8,CA ON	PINC
Incident ID:					Pipe Material:
Incident No:	1682814			Fuel Category:	Natural Gas
Incident Reported Dt:	7/16/2015			Health Impact:	
Type:	FS-Pipeline Incident			Environment Impact:	
Status Code:				Property Damage:	Yes
Tank Status:	Pipeline Damage Reason Est			Service Interrupt:	
Task No:	5666667			Enforce Policy:	Yes
Spills Action Centre:				Public Relation:	
Fuel Type:				Pipeline System:	
Fuel Occurrence Tp:				PSIG:	
Date of Occurrence:				Attribute Category:	FS-Perform P-line Inc Invest
Occurrence Start Dt:	2015/08/28			Regulator Location:	
Depth:				Method Details:	E-mail
Customer Acct Name:	KEN RALPH				
Incident Address:	166 LORETTA AVE N,,OTTAWA,ON,K1Y 2J8,CA				
Operation Type:					
Pipeline Type:					
Regulator Type:					
Summary:	166 LORETTA AVENUE, OTTAWA - PIPELINE HIT - 1 1/4"				
Reported By:	Bernie Monette - ENBRIDGE				
Affiliation:					
Occurrence Desc:					
Damage Reason:	Excavation practices not sufficient				

Map Key	Number of Records	Direction/ Distance (m)	Elev/Diff (m)	Site	DB
---------	-------------------	----------------------------	------------------	------	----

Notes:

160	2 of 2	S/283.6	69.9 / 6.94	Enbridge Gas Distribution Inc. 166 Loretta Ave Ottawa ON	SPL
Ref No:	4617-9YGGA8			Discharger Report:	
Site No:	NA			Material Group:	
Incident Dt:	7/15/2015			Health/Env Conseq:	
Year:				Client Type:	
Incident Cause:				Sector Type:	Miscellaneous Industrial
Incident Event:				Agency Involved:	
Contaminant Code:	35			Nearest Watercourse:	
Contaminant Name:	NATURAL GAS (METHANE)			Site Address:	166 Loretta Ave
Contaminant Limit 1:				Site District Office:	
Contam Limit Freq 1:				Site Postal Code:	
Contaminant UN No 1:				Site Region:	
Environment Impact:				Site Municipality:	Ottawa
Nature of Impact:				Site Lot:	
Receiving Medium:				Site Conc:	
Receiving Env:				Northing:	
MOE Response:	No			Easting:	
Dt MOE Arvl on Scn:				Site Geo Ref Accu:	
MOE Reported Dt:	7/16/2015			Site Map Datum:	
Dt Document Closed:	10/3/2015			SAC Action Class:	TSSA - Fuel Safety Branch - Hydrocarbon Fuel Release/Spill
Incident Reason:	Operator/Human Error			Source Type:	
Site Name:	commercial<UNOFFICIAL>				
Site County/District:					
Site Geo Ref Meth:					
Incident Summary:	TSSA: 166 Loretta Ave, 1.25 inch, safe				
Contaminant Qty:	0 n/a				

161	1 of 1	NW/283.8	58.8 / -4.09	250 CITY CENTRE AVE Ottawa ON	WWIS
Well ID:	7202054			Data Entry Status:	
Construction Date:				Data Src:	
Primary Water Use:	Monitoring and Test Hole			Date Received:	5/27/2013
Sec. Water Use:				Selected Flag:	True
Final Well Status:	Test Hole			Abandonment Rec:	
Water Type:				Contractor:	7241
Casing Material:				Form Version:	7
Audit No:	Z1688669			Owner:	
Tag:	A145959			Street Name:	250 CITY CENTRE AVE
Construction Method:				County:	OTTAWA
Elevation (m):				Municipality:	OTTAWA CITY
Elevation Reliability:				Site Info:	
Depth to Bedrock:				Lot:	
Well Depth:				Concession:	
Overburden/Bedrock:				Concession Name:	
Pump Rate:				Easting NAD83:	
Static Water Level:				Northing NAD83:	
Flowing (Y/N):				Zone:	
Flow Rate:				UTM Reliability:	
Clear/Cloudy:					
PDF URL (Map):					
Additional Detail(s) (Map)					

Map Key	Number of Records	Direction/ Distance (m)	Elev/Diff (m)	Site	DB
Well Completed Date:		2012/09/19			
Year Completed:		2012			
Depth (m):		4.57			
Latitude:		45.4085549511711			
Longitude:		-75.7179775530999			
Path:					

Bore Hole Information

Bore Hole ID:	1004311990	Elevation:	55.936843
DP2BR:		Elevrc:	
Spatial Status:		Zone:	18
Code OB:		East83:	443816.00
Code OB Desc:		North83:	5028588.00
Open Hole:		Org CS:	UTM83
Cluster Kind:		UTMRC:	4
Date Completed:	19-Sep-2012 00:00:00	UTMRC Desc:	margin of error : 30 m - 100 m
Remarks:		Location Method:	wwr
Elevrc Desc:			
Location Source Date:			
Improvement Location Source:			
Improvement Location Method:			
Source Revision Comment:			
Supplier Comment:			

Overburden and Bedrock

Materials Interval

Formation ID:	1004878911
Layer:	1
Color:	8
General Color:	BLACK
Mat1:	
Most Common Material:	
Mat2:	11
Mat2 Desc:	GRAVEL
Mat3:	77
Mat3 Desc:	LOOSE
Formation Top Depth:	0.0
Formation End Depth:	0.3100000023841858
Formation End Depth UOM:	m

Overburden and Bedrock

Materials Interval

Formation ID:	1004878913
Layer:	3
Color:	2
General Color:	GREY
Mat1:	06
Most Common Material:	SILT
Mat2:	11
Mat2 Desc:	GRAVEL
Mat3:	85
Mat3 Desc:	SOFT
Formation Top Depth:	2.740000009536743
Formation End Depth:	4.570000171661377
Formation End Depth UOM:	m

Overburden and Bedrock

Materials Interval

Map Key	Number of Records	Direction/ Distance (m)	Elev/Diff (m)	Site	DB
Formation ID:		1004878912			
Layer:		2			
Color:		6			
General Color:		BROWN			
Mat1:		28			
Most Common Material:		SAND			
Mat2:		11			
Mat2 Desc:		GRAVEL			
Mat3:		85			
Mat3 Desc:		SOFT			
Formation Top Depth:		0.3100000023841858			
Formation End Depth:		2.740000009536743			
Formation End Depth UOM:		m			
<u>Annular Space/Abandonment Sealing Record</u>					
Plug ID:		1004878921			
Layer:		1			
Plug From:		0			
Plug To:		0.310000002384186			
Plug Depth UOM:		m			
<u>Annular Space/Abandonment Sealing Record</u>					
Plug ID:		1004878923			
Layer:		3			
Plug From:		1.22000002861023			
Plug To:		4.57000017166138			
Plug Depth UOM:		m			
<u>Annular Space/Abandonment Sealing Record</u>					
Plug ID:		1004878922			
Layer:		2			
Plug From:		0.310000002384186			
Plug To:		1.22000002861023			
Plug Depth UOM:		m			
<u>Method of Construction & Well Use</u>					
Method Construction ID:		1004878920			
Method Construction Code:		D			
Method Construction:		Direct Push			
Other Method Construction:					
<u>Pipe Information</u>					
Pipe ID:		1004878910			
Casing No:		0			
Comment:					
Alt Name:					
<u>Construction Record - Casing</u>					
Casing ID:		1004878916			
Layer:		1			
Material:		5			

Map Key	Number of Records	Direction/ Distance (m)	Elev/Diff (m)	Site	DB
Open Hole or Material:		PLASTIC			
Depth From:		0			
Depth To:		1.5199998092651			
Casing Diameter:		4.03000020980835			
Casing Diameter UOM:		cm			
Casing Depth UOM:		m			
<u>Construction Record - Screen</u>					
Screen ID:		1004878917			
Layer:		1			
Slot:		10			
Screen Top Depth:		1.5199998092651			
Screen End Depth:		4.57000017166138			
Screen Material:		5			
Screen Depth UOM:		m			
Screen Diameter UOM:		cm			
Screen Diameter:		4.82000017166138			
<u>Water Details</u>					
Water ID:		1004878915			
Layer:					
Kind Code:					
Kind:					
Water Found Depth:					
Water Found Depth UOM:		m			
<u>Hole Diameter</u>					
Hole ID:		1004878914			
Diameter:		8.25			
Depth From:		0.0			
Depth To:		4.570000171661377			
Hole Depth UOM:		m			
Hole Diameter UOM:		cm			

[162](#) 1 of 1 **NNW/285.4** **58.8 / -4.15** **ON** **WWIS**

Well ID:	1508959	Data Entry Status:	
Construction Date:		Data Src:	1
Primary Water Use:	Industrial	Date Received:	8/27/1963
Sec. Water Use:	0	Selected Flag:	True
Final Well Status:	Water Supply	Abandonment Rec:	
Water Type:		Contractor:	1802
Casing Material:		Form Version:	1
Audit No:		Owner:	
Tag:		Street Name:	
Construction Method:		County:	OTTAWA
Elevation (m):		Municipality:	OTTAWA CITY
Elevation Reliability:		Site Info:	
Depth to Bedrock:		Lot:	
Well Depth:		Concession:	
Overburden/Bedrock:		Concession Name:	
Pump Rate:		Easting NAD83:	
Static Water Level:		Northing NAD83:	
Flowing (Y/N):		Zone:	
Flow Rate:		UTM Reliability:	
Clear/Cloudy:			

PDF URL (Map): https://d2khazk8e83rdv.cloudfront.net/moe_mapping/downloads/2Water/Wells_pdfs/150\1508959.pdf

Map Key	Number of Records	Direction/ Distance (m)	Elev/Diff (m)	Site	DB
---------	-------------------	----------------------------	------------------	------	----

Additional Detail(s) (Map)

Well Completed Date: 1963/06/24
Year Completed: 1963
Depth (m): 24.384
Latitude: 45.4088685709081
Longitude: -75.7167713440497
Path: 150\1508959.pdf

Bore Hole Information

Bore Hole ID:	10030993	Elevation:	56.226257
DP2BR:	25.00	Elevrc:	
Spatial Status:		Zone:	18
Code OB:	r	East83:	443910.70
Code OB Desc:	Bedrock	North83:	5028622.00
Open Hole:		Org CS:	
Cluster Kind:		UTMRC:	5
Date Completed:	24-Jun-1963 00:00:00	UTMRC Desc:	margin of error : 100 m - 300 m
Remarks:		Location Method:	p5
Elevrc Desc:			
Location Source Date:			
Improvement Location Source:			
Improvement Location Method:			
Source Revision Comment:			
Supplier Comment:			

Overburden and Bedrock

Materials Interval

Formation ID: 931011081
Layer: 3
Color: 2
General Color: GREY
Mat1: 15
Most Common Material: LIMESTONE
Mat2: 17
Mat2 Desc: SHALE
Mat3:
Mat3 Desc:
Formation Top Depth: 25.0
Formation End Depth: 80.0
Formation End Depth UOM: ft

Overburden and Bedrock

Materials Interval

Formation ID: 931011080
Layer: 2
Color:
General Color:
Mat1: 11
Most Common Material: GRAVEL
Mat2: 13
Mat2 Desc: BOULDERS
Mat3:
Mat3 Desc:
Formation Top Depth: 10.0
Formation End Depth: 25.0
Formation End Depth UOM: ft

Map Key	Number of Records	Direction/ Distance (m)	Elev/Diff (m)	Site	DB
<u>Overburden and Bedrock Materials Interval</u>					
Formation ID:		931011079			
Layer:		1			
Color:					
General Color:					
Mat1:		01			
Most Common Material:		FILL			
Mat2:					
Mat2 Desc:					
Mat3:					
Mat3 Desc:					
Formation Top Depth:		0.0			
Formation End Depth:		10.0			
Formation End Depth UOM:		ft			
<u>Method of Construction & Well Use</u>					
Method Construction ID:		961508959			
Method Construction Code:		1			
Method Construction:		Cable Tool			
Other Method Construction:					
<u>Pipe Information</u>					
Pipe ID:		10579563			
Casing No:		1			
Comment:					
Alt Name:					
<u>Construction Record - Casing</u>					
Casing ID:		930054624			
Layer:		1			
Material:		1			
Open Hole or Material:		STEEL			
Depth From:					
Depth To:		28			
Casing Diameter:		6			
Casing Diameter UOM:		inch			
Casing Depth UOM:		ft			
<u>Construction Record - Casing</u>					
Casing ID:		930054625			
Layer:		2			
Material:		4			
Open Hole or Material:		OPEN HOLE			
Depth From:					
Depth To:		80			
Casing Diameter:		6			
Casing Diameter UOM:		inch			
Casing Depth UOM:		ft			
<u>Results of Well Yield Testing</u>					
Pump Test ID:		991508959			
Pump Set At:					
Static Level:		10.0			
Final Level After Pumping:		80.0			

Map Key	Number of Records	Direction/ Distance (m)	Elev/Diff (m)	Site	DB
Recommended Pump Depth:		75.0			
Pumping Rate:		30.0			
Flowing Rate:					
Recommended Pump Rate:		30.0			
Levels UOM:		ft			
Rate UOM:		GPM			
Water State After Test Code:		2			
Water State After Test:		CLOUDY			
Pumping Test Method:		1			
Pumping Duration HR:		2			
Pumping Duration MIN:		0			
Flowing:		No			

Water Details

Water ID: 933463682
Layer: 1
Kind Code: 3
Kind: SULPHUR
Water Found Depth: 30.0
Water Found Depth UOM: ft

163 1 of 1 **NNW/285.7** **58.8 / -4.15** **ON** **BORE**

Borehole ID:	613196	Inclin FLG:	No
OGF ID:	215514499	SP Status:	Initial Entry
Status:		Surv Elev:	No
Type:	Borehole	Piezometer:	No
Use:		Primary Name:	
Completion Date:	JUN-1963	Municipality:	
Static Water Level:		Lot:	
Primary Water Use:		Township:	
Sec. Water Use:		Latitude DD:	45.408871
Total Depth m:	24.4	Longitude DD:	-75.716772
Depth Ref:	Ground Surface	UTM Zone:	18
Depth Elev:		Easting:	443911
Drill Method:		Northing:	5028622
Orig Ground Elev m:	56.4	Location Accuracy:	
Elev Reliabil Note:		Accuracy:	Not Applicable
DEM Ground Elev m:	56.2		
Concession:			
Location D:			
Survey D:			
Comments:			

Borehole Geology Stratum

Geology Stratum ID:	218394096	Mat Consistency:	
Top Depth:	0	Material Moisture:	
Bottom Depth:	3	Material Texture:	
Material Color:		Non Geo Mat Type:	
Material 1:	Fill	Geologic Formation:	
Material 2:		Geologic Group:	
Material 3:		Geologic Period:	
Material 4:		Depositional Gen:	fill
Gsc Material Description:			
Stratum Description:	FILL.		
Geology Stratum ID:	218394097	Mat Consistency:	
Top Depth:	3	Material Moisture:	
Bottom Depth:	7.6	Material Texture:	
Material Color:		Non Geo Mat Type:	

Map Key	Number of Records	Direction/ Distance (m)	Elev/Diff (m)	Site	DB
Material 1: Material 2: Material 3: Material 4: Gsc Material Description: Stratum Description:	Gravel Boulders			Geologic Formation: Geologic Group: Geologic Period: Depositional Gen:	
Geology Stratum ID: Top Depth: Bottom Depth: Material Color: Material 1: Material 2: Material 3: Material 4: Gsc Material Description: Stratum Description:	218394098 7.6 24.4 Grey Limestone Shale	GRAVEL.		Mat Consistency: Material Moisture: Material Texture: Non Geo Mat Type: Geologic Formation: Geologic Group: Geologic Period: Depositional Gen:	Firm
		LIMESTONE. GREY. 00030 CLAY. SOFT. CLAY. VERY SOFT. SAND. FIRM. CK,LIMESTONE, SHALE.			
Source					
Source Type: Source Orig: Source Date: Confidence: Observatio: Source Name: Source Details: Confiden 1:	Data Survey Geological Survey of Canada 1956-1972			Source Appl: Source Ident: Scale or Res: Horizontal: Verticalda:	Spatial/Tabular 1 Varies NAD27 Mean Average Sea Level
	Urban Geology Automated Information System (UGAIS) File: OTTAWA2.txt RecordID: 05704 NTS_Sheet:				
Source List					
Source Identifier: Source Type: Source Date: Scale or Resolution: Source Name: Source Originators:	1 Data Survey 1956-1972 Varies Urban Geology Automated Information System (UGAIS) Geological Survey of Canada			Horizontal Datum: Vertical Datum: Projection Name:	NAD27 Mean Average Sea Level Universal Transverse Mercator
164	1 of 1	NW/286.1	58.8 / -4.09	250 City Centre Ottawa ON	EHS
Order No: Status: Report Type: Report Date: Date Received: Previous Site Name: Lot/Building Size: Additional Info Ordered:	20120912025 C Standard Report 20-SEP-12 12-SEP-12 F.W. Argue Ltd (Wood & Coal Yard) W.C. Edwards & Co. Ltd (Wood Yard & Planing Mill) 2.47 acres			Nearest Intersection: Municipality: Client Prov/State: Search Radius (km): X: Y:	Ottawa ON .25 -75.718313 45.408472
165	1 of 1	SSE/286.3	68.8 / 5.86	ON	WWIS
Well ID: Construction Date: Primary Water Use: Sec. Water Use: Final Well Status: Water Type: Casing Material:	1508421 Domestic 0 Water Supply			Data Entry Status: Data Src: Date Received: Selected Flag: Abandonment Rec: Contractor: Form Version:	 1 3/22/1950 True 3566 1

Map Key	Number of Records	Direction/ Distance (m)	Elev/Diff (m)	Site	DB
Audit No:				Owner:	
Tag:				Street Name:	
Construction Method:				County:	OTTAWA
Elevation (m):				Municipality:	OTTAWA CITY
Elevation Reliability:				Site Info:	
Depth to Bedrock:				Lot:	
Well Depth:				Concession:	
Overburden/Bedrock:				Concession Name:	
Pump Rate:				Easting NAD83:	
Static Water Level:				Northing NAD83:	
Flowing (Y/N):				Zone:	
Flow Rate:				UTM Reliability:	
Clear/Cloudy:					

PDF URL (Map): https://d2khazk8e83rdv.cloudfront.net/moe_mapping/downloads/2Water/Wells_pdfs/150\1508421.pdf

Additional Detail(s) (Map)

Well Completed Date: 1950/02/07
Year Completed: 1950
Depth (m): 42.3672
Latitude: 45.4025785754467
Longitude: -75.7150306971685
Path: 150\1508421.pdf

Bore Hole Information

Bore Hole ID:	10030455	Elevation:	70.932418
DP2BR:	80.00	Elevrc:	
Spatial Status:		Zone:	18
Code OB:	r	East83:	444040.70
Code OB Desc:	Bedrock	North83:	5027922.00
Open Hole:		Org CS:	
Cluster Kind:		UTMRC:	9
Date Completed:	07-Feb-1950 00:00:00	UTMRC Desc:	unknown UTM
Remarks:		Location Method:	p9
Elevrc Desc:			
Location Source Date:			
Improvement Location Source:			
Improvement Location Method:			
Source Revision Comment:			
Supplier Comment:			

**Overburden and Bedrock
Materials Interval**

Formation ID: 931009624
Layer: 2
Color:
General Color:
Mat1: 05
Most Common Material: CLAY
Mat2: 06
Mat2 Desc: SILT
Mat3:
Mat3 Desc:
Formation Top Depth: 75.0
Formation End Depth: 80.0
Formation End Depth UOM: ft

**Overburden and Bedrock
Materials Interval**

Map Key	Number of Records	Direction/ Distance (m)	Elev/Diff (m)	Site	DB
Formation ID:		931009625			
Layer:		3			
Color:					
General Color:					
Mat1:		26			
Most Common Material:		ROCK			
Mat2:					
Mat2 Desc:					
Mat3:					
Mat3 Desc:					
Formation Top Depth:		80.0			
Formation End Depth:		139.0			
Formation End Depth UOM:		ft			
<u>Overburden and Bedrock</u>					
<u>Materials Interval</u>					
Formation ID:		931009623			
Layer:		1			
Color:					
General Color:					
Mat1:		09			
Most Common Material:		MEDIUM SAND			
Mat2:					
Mat2 Desc:					
Mat3:					
Mat3 Desc:					
Formation Top Depth:		0.0			
Formation End Depth:		75.0			
Formation End Depth UOM:		ft			
<u>Method of Construction & Well</u>					
<u>Use</u>					
Method Construction ID:		961508421			
Method Construction Code:		1			
Method Construction:		Cable Tool			
Other Method Construction:					
<u>Pipe Information</u>					
Pipe ID:		10579025			
Casing No:		1			
Comment:					
Alt Name:					
<u>Construction Record - Casing</u>					
Casing ID:		930053558			
Layer:		1			
Material:		1			
Open Hole or Material:		STEEL			
Depth From:					
Depth To:		80			
Casing Diameter:		5			
Casing Diameter UOM:		inch			
Casing Depth UOM:		ft			
<u>Construction Record - Casing</u>					
Casing ID:		930053559			

Map Key	Number of Records	Direction/ Distance (m)	Elev/Diff (m)	Site	DB
Layer:		2			
Material:		4			
Open Hole or Material:		OPEN HOLE			
Depth From:					
Depth To:		139			
Casing Diameter:		5			
Casing Diameter UOM:		inch			
Casing Depth UOM:		ft			

Results of Well Yield Testing

Pump Test ID:	991508421
Pump Set At:	
Static Level:	17.0
Final Level After Pumping:	17.0
Recommended Pump Depth:	
Pumping Rate:	5.0
Flowing Rate:	
Recommended Pump Rate:	5.0
Levels UOM:	ft
Rate UOM:	GPM
Water State After Test Code:	1
Water State After Test:	CLEAR
Pumping Test Method:	1
Pumping Duration HR:	0
Pumping Duration MIN:	30
Flowing:	No

Water Details

Water ID:	933462916
Layer:	1
Kind Code:	1
Kind:	FRESH
Water Found Depth:	92.0
Water Found Depth UOM:	ft

[166](#)

1 of 1

W/286.6

64.9 / 1.99

ON

BORE

Borehole ID:	613144	Inclin FLG:	No
OGF ID:	215514448	SP Status:	Initial Entry
Status:		Surv Elev:	No
Type:	Borehole	Piezometer:	No
Use:		Primary Name:	
Completion Date:	AUG-1970	Municipality:	
Static Water Level:		Lot:	
Primary Water Use:		Township:	
Sec. Water Use:		Latitude DD:	45.405966
Total Depth m:	8.4	Longitude DD:	-75.720569
Depth Ref:	Ground Surface	UTM Zone:	18
Depth Elev:		Easting:	443611
Drill Method:		Northing:	5028302
Orig Ground Elev m:	61.8	Location Accuracy:	
Elev Reliabil Note:		Accuracy:	Not Applicable
DEM Ground Elev m:	63.1		
Concession:			
Location D:			
Survey D:			
Comments:			

Borehole Geology Stratum

Map Key	Number of Records	Direction/ Distance (m)	Elev/Diff (m)	Site	DB
Geology Stratum ID: 218393887 Top Depth: 1.5 Bottom Depth: 2.1 Material Color: Material 1: Unknown Material 2: Till Material 3: Sand Material 4: Gsc Material Description: Stratum Description: UNSPECIFIED. VERY DENSE.				Mat Consistency: Dense Material Moisture: Material Texture: Non Geo Mat Type: Geologic Formation: Geologic Group: Geologic Period: Depositional Gen:	
Geology Stratum ID: 218393888 Top Depth: 2.1 Bottom Depth: 2.4 Material Color: Brown Material 1: Clay Material 2: Silt Material 3: Sand Material 4: Gsc Material Description: Stratum Description: CLAY. BROWN,GREY,STIFF.				Mat Consistency: Stiff Material Moisture: Material Texture: Non Geo Mat Type: Geologic Formation: Geologic Group: Geologic Period: Depositional Gen:	
Geology Stratum ID: 218393892 Top Depth: 4 Bottom Depth: 4.6 Material Color: Material 1: Unknown Material 2: Till Material 3: Silt Material 4: Gsc Material Description: Stratum Description: UNSPECIFIED. DENSE.				Mat Consistency: Dense Material Moisture: Material Texture: Non Geo Mat Type: Geologic Formation: Geologic Group: Geologic Period: Depositional Gen:	
Geology Stratum ID: 218393886 Top Depth: 0 Bottom Depth: 1.5 Material Color: Material 1: Material 2: Sand Material 3: Bedrock Material 4: Wood Fragments Gsc Material Description: Stratum Description: ARTIFICIAL.				Mat Consistency: Material Moisture: Material Texture: Non Geo Mat Type: Geologic Formation: Geologic Group: Geologic Period: Depositional Gen:	
Geology Stratum ID: 218393889 Top Depth: 2.4 Bottom Depth: 3 Material Color: Material 1: Unknown Material 2: Till Material 3: Clay Material 4: Silt Gsc Material Description: Stratum Description: UNSPECIFIED. DENSE.				Mat Consistency: Dense Material Moisture: Material Texture: Non Geo Mat Type: Geologic Formation: Geologic Group: Geologic Period: Depositional Gen:	
Geology Stratum ID: 218393890 Top Depth: 3 Bottom Depth: 3.8 Material Color: Material 1: Sand Material 2: Silt Material 3: Material 4: Gsc Material Description: Stratum Description: SAND. VERY DENSE.				Mat Consistency: Dense Material Moisture: Material Texture: Non Geo Mat Type: Geologic Formation: Geologic Group: Geologic Period: Depositional Gen:	

Map Key	Number of Records	Direction/ Distance (m)	Elev/Diff (m)	Site	DB
Geology Stratum ID: Top Depth: Bottom Depth: Material Color: Material 1: Material 2: Material 3: Material 4: Gsc Material Description: Stratum Description:	218393891 3.8 4 Silt			Mat Consistency: Material Moisture: Material Texture: Non Geo Mat Type: Geologic Formation: Geologic Group: Geologic Period: Depositional Gen:	Dense
Geology Stratum ID: Top Depth: Bottom Depth: Material Color: Material 1: Material 2: Material 3: Material 4: Gsc Material Description: Stratum Description:	218393894 5.4 8.4 Bedrock Limestone			Mat Consistency: Material Moisture: Material Texture: Non Geo Mat Type: Geologic Formation: Geologic Group: Geologic Period: Depositional Gen:	
					BEDROCK. 00000 015 00050 010 00070 055 00080 015 00100 016 00125 018 00130 **Note: Many records provided by the department have a truncated [Stratum Description] field.
Geology Stratum ID: Top Depth: Bottom Depth: Material Color: Material 1: Material 2: Material 3: Material 4: Gsc Material Description: Stratum Description:	218393893 4.6 5.4 Sand Gravel Silt			Mat Consistency: Material Moisture: Material Texture: Non Geo Mat Type: Geologic Formation: Geologic Group: Geologic Period: Depositional Gen:	Dense
					SAND. VERY DENSE.
Source					
Source Type: Source Orig: Source Date: Confidence: Observatio: Source Name: Source Details: Confiden 1:	Data Survey Geological Survey of Canada 1956-1972 H Urban Geology Automated Information System (UGAIS) File: OTTAWA2.txt RecordID: 056520 NTS_Sheet: 31G05G Logged by professional. Exact and complete description of material and properties.			Source Appl: Source Iden: Scale or Res: Horizontal: Verticalda:	Spatial/Tabular 1 Varies NAD27 Mean Average Sea Level
Source List					
Source Identifier: Source Type: Source Date: Scale or Resolution: Source Name: Source Originators:	1 Data Survey 1956-1972 Varies Urban Geology Automated Information System (UGAIS) Geological Survey of Canada			Horizontal Datum: Vertical Datum: Projection Name:	NAD27 Mean Average Sea Level Universal Transverse Mercator
167	1 of 1	NW/286.9	58.8 / -4.09	250 CITY CENTRE AVE Ottawa ON	WWIS
Well ID: Construction Date: Primary Water Use: Sec. Water Use: Final Well Status:	7202056 Monitoring and Test Hole Test Hole			Data Entry Status: Data Src: Date Received: Selected Flag: Abandonment Rec:	5/27/2013 True

Map Key	Number of Records	Direction/ Distance (m)	Elev/Diff (m)	Site	DB
Water Type: Casing Material: Audit No: Z168670 Tag: A145960 Construction Method: Elevation (m): Elevation Reliability: Depth to Bedrock: Well Depth: Overburden/Bedrock: Pump Rate: Static Water Level: Flowing (Y/N): Flow Rate: Clear/Cloudy:				Contractor: 7241 Form Version: 7 Owner: Street Name: 250 CITY CENTRE AVE County: OTTAWA Municipality: OTTAWA CITY Site Info: Lot: Concession: Concession Name: Easting NAD83: Northing NAD83: Zone: UTM Reliability:	
PDF URL (Map):					
Additional Detail(s) (Map)					
Well Completed Date: 2013/04/19 Year Completed: 2013 Depth (m): 4.57 Latitude: 45.4085175831815 Longitude: -75.7181943233327 Path:					
Bore Hole Information					
Bore Hole ID: 1004311996 DP2BR: Spatial Status: Code OB: Code OB Desc: Open Hole: Cluster Kind: Date Completed: 19-Apr-2013 00:00:00 Remarks: Elevrc Desc: Location Source Date: Improvement Location Source: Improvement Location Method: Source Revision Comment: Supplier Comment:		Elevation: 56.006072 Elevrc: Zone: 18 East83: 443799.00 North83: 5028584.00 Org CS: UTM83 UTMRC: 4 UTMRC Desc: margin of error : 30 m - 100 m Location Method: wwr			
Overburden and Bedrock					
Materials Interval					
Formation ID: 1004879039 Layer: 1 Color: 8 General Color: BLACK Mat1: Most Common Material: Mat2: 11 Mat2 Desc: GRAVEL Mat3: 77 Mat3 Desc: LOOSE Formation Top Depth: 0.0 Formation End Depth: 0.3100000023841858 Formation End Depth UOM: m					

Map Key	Number of Records	Direction/ Distance (m)	Elev/Diff (m)	Site	DB
<u>Overburden and Bedrock Materials Interval</u>					
Formation ID:		1004879041			
Layer:		3			
Color:		2			
General Color:		GREY			
Mat1:		06			
Most Common Material:		SILT			
Mat2:		28			
Mat2 Desc:		SAND			
Mat3:		85			
Mat3 Desc:		SOFT			
Formation Top Depth:		2.130000114440918			
Formation End Depth:		4.570000171661377			
Formation End Depth UOM:		m			
<u>Overburden and Bedrock Materials Interval</u>					
Formation ID:		1004879040			
Layer:		2			
Color:		6			
General Color:		BROWN			
Mat1:		28			
Most Common Material:		SAND			
Mat2:		11			
Mat2 Desc:		GRAVEL			
Mat3:		85			
Mat3 Desc:		SOFT			
Formation Top Depth:		0.3100000023841858			
Formation End Depth:		2.130000114440918			
Formation End Depth UOM:		m			
<u>Annular Space/Abandonment Sealing Record</u>					
Plug ID:		1004879051			
Layer:		3			
Plug From:		1.22000002861023			
Plug To:		4.57000017166138			
Plug Depth UOM:		m			
<u>Annular Space/Abandonment Sealing Record</u>					
Plug ID:		1004879049			
Layer:		1			
Plug From:		0			
Plug To:		0.310000002384186			
Plug Depth UOM:		m			
<u>Annular Space/Abandonment Sealing Record</u>					
Plug ID:		1004879050			
Layer:		2			
Plug From:		0.310000002384186			
Plug To:		1.22000002861023			
Plug Depth UOM:		m			
<u>Method of Construction & Well</u>					

Map Key	Number of Records	Direction/ Distance (m)	Elev/Diff (m)	Site	DB
<u>Use</u>					
Method Construction ID:		1004879048			
Method Construction Code:		D			
Method Construction:		Direct Push			
Other Method Construction:					
<u>Pipe Information</u>					
Pipe ID:		1004879038			
Casing No:		0			
Comment:					
Alt Name:					
<u>Construction Record - Casing</u>					
Casing ID:		1004879044			
Layer:		1			
Material:		5			
Open Hole or Material:		PLASTIC			
Depth From:		0			
Depth To:		1.51999998092651			
Casing Diameter:		4.03000020980835			
Casing Diameter UOM:		cm			
Casing Depth UOM:		m			
<u>Construction Record - Screen</u>					
Screen ID:		1004879045			
Layer:		1			
Slot:		10			
Screen Top Depth:		1.51999998092651			
Screen End Depth:		4.57000017166138			
Screen Material:		5			
Screen Depth UOM:		m			
Screen Diameter UOM:		cm			
Screen Diameter:		4.82000017166138			
<u>Water Details</u>					
Water ID:		1004879043			
Layer:					
Kind Code:					
Kind:					
Water Found Depth:					
Water Found Depth UOM:		m			
<u>Hole Diameter</u>					
Hole ID:		1004879042			
Diameter:		8.25			
Depth From:		0.0			
Depth To:		4.570000171661377			
Hole Depth UOM:		m			
Hole Diameter UOM:		cm			

[168](#)

1 of 3

W/288.5

64.9 / 1.99

52 Bayswater
Ottawa ON K1Y 4K3

EHS

Order No: 20302000028
Status: C

Nearest Intersection:
Municipality:

Map Key	Number of Records	Direction/ Distance (m)	Elev/Diff (m)	Site	DB
Report Type: Standard Report Report Date: 23-OCT-20 Date Received: 20-OCT-20 Previous Site Name: Lot/Building Size: Additional Info Ordered:					
Client Prov/State: ON Search Radius (km): .25 X: -75.7205933 Y: 45.4059667					
168	2 of 3	W/288.5	64.9 / 1.99	52 Bayswater Ottawa ON K1Y 4K3	EHS
Order No: 20302000028 Status: C Report Type: Standard Report Report Date: 23-OCT-20 Date Received: 20-OCT-20 Previous Site Name: Lot/Building Size: Additional Info Ordered:					
Nearest Intersection: Municipality: Client Prov/State: ON Search Radius (km): .25 X: -75.7205933 Y: 45.4059667					
168	3 of 3	W/288.5	64.9 / 1.99	52 Bayswater Ottawa ON K1Y 4K3	EHS
Order No: 20302000028 Status: C Report Type: Standard Report Report Date: 23-OCT-20 Date Received: 20-OCT-20 Previous Site Name: Lot/Building Size: Additional Info Ordered:					
Nearest Intersection: Municipality: Client Prov/State: ON Search Radius (km): .25 X: -75.7205933 Y: 45.4059667					
169	1 of 2	W/291.0	63.6 / 0.63	FORM ALL CONSTRUCTION SOMERSET & BAYSWATER OTTAWA CITY ON	SPL
Ref No: 4970 Site No: Incident Dt: 6/10/1988 Year: Incident Cause: OTHER CONTAINER LEAK Incident Event: Contaminant Code: Contaminant Name: Contaminant Limit 1: Contam Limit Freq 1: Contaminant UN No 1: Environment Impact: Nature of Impact: Receiving Medium: LAND Receiving Env: MOE Response: Dt MOE Arvl on Scn: MOE Reported Dt: 6/10/1988 Dt Document Closed: Incident Reason: OTHER Site Name: Site County/District: Site Geo Ref Meth: Incident Summary: FORM ALL CONSTRUCTION - 4.5 L FORM OIL TO ROAD Contaminant Qty:					
Discharger Report: Material Group: Health/Env Conseq: Client Type: Sector Type: Agency Involved: Nearest Watercourse: Site Address: Site District Office: Site Postal Code: Site Region: Site Municipality: 20101 Site Lot: Site Conc: Northing: Easting: Site Geo Ref Accu: Site Map Datum: SAC Action Class: Source Type:					

Map Key	Number of Records	Direction/ Distance (m)	Elev/Diff (m)	Site	DB
169	2 of 2	W/291.0	63.6 / 0.63	OC TRANSP STORM SEWER AT SUMMERSET AND BAYWATER, FROM OC TRANSIT BUS. MOTOR VEHICLE (OPERATING FLUID) OTTAWA CITY ON	SPL
Ref No:	223617			Discharger Report:	
Site No:				Material Group:	
Incident Dt:	4/1/2002			Health/Env Conseq:	
Year:				Client Type:	
Incident Cause:	PIPE/HOSE LEAK			Sector Type:	
Incident Event:				Agency Involved:	
Contaminant Code:				Nearest Watercourse:	
Contaminant Name:				Site Address:	
Contaminant Limit 1:				Site District Office:	
Contam Limit Freq 1:				Site Postal Code:	
Contaminant UN No 1:				Site Region:	
Environment Impact:	POSSIBLE			Site Municipality:	20107
Nature of Impact:	Multi Media Pollution			Site Lot:	
Receiving Medium:	LAND / WATER			Site Conc:	
Receiving Env:				Northing:	
MOE Response:				Easting:	
Dt MOE Arvl on Scn:				Site Geo Ref Accu:	
MOE Reported Dt:	4/1/2002			Site Map Datum:	
Dt Document Closed:				SAC Action Class:	
Incident Reason:	EQUIPMENT FAILURE			Source Type:	
Site Name:					
Site County/District:					
Site Geo Ref Meth:					
Incident Summary:	OC TRANSIT BUS: 4 L OF HYDRAULIC FLUID ROAD/ SEWER. SEWERMATIC.				
Contaminant Qty:					
170	1 of 1	NW/291.4	58.8 / -4.09	250 CITY CENTRE AVE Ottawa ON	WWIS
Well ID:	7202053			Data Entry Status:	
Construction Date:				Data Src:	
Primary Water Use:	Monitoring and Test Hole			Date Received:	5/27/2013
Sec. Water Use:				Selected Flag:	True
Final Well Status:	Test Hole			Abandonment Rec:	
Water Type:				Contractor:	7241
Casing Material:				Form Version:	7
Audit No:	Z168668			Owner:	
Tag:	A145958			Street Name:	250 CITY CENTRE AVE
Construction Method:				County:	OTTAWA
Elevation (m):				Municipality:	OTTAWA CITY
Elevation Reliability:				Site Info:	
Depth to Bedrock:				Lot:	
Well Depth:				Concession:	
Overburden/Bedrock:				Concession Name:	
Pump Rate:				Easting NAD83:	
Static Water Level:				Northing NAD83:	
Flowing (Y/N):				Zone:	
Flow Rate:				UTM Reliability:	
Clear/Cloudy:					
PDF URL (Map):					
Additional Detail(s) (Map)					

Map Key	Number of Records	Direction/ Distance (m)	Elev/Diff (m)	Site	DB
Well Completed Date:		2013/04/18			
Year Completed:		2013			
Depth (m):		4.57			
Latitude:		45.4085809889063			
Longitude:		-75.7181312316349			
Path:					

Bore Hole Information

Bore Hole ID:	1004311987	Elevation:	55.967887
DP2BR:		Elevrc:	
Spatial Status:		Zone:	18
Code OB:		East83:	443804.00
Code OB Desc:		North83:	5028591.00
Open Hole:		Org CS:	UTM83
Cluster Kind:		UTMRC:	4
Date Completed:	18-Apr-2013 00:00:00	UTMRC Desc:	margin of error : 30 m - 100 m
Remarks:		Location Method:	wwr
Elevrc Desc:			
Location Source Date:			
Improvement Location Source:			
Improvement Location Method:			
Source Revision Comment:			
Supplier Comment:			

Overburden and Bedrock

Materials Interval

Formation ID:	1004878870
Layer:	3
Color:	2
General Color:	GREY
Mat1:	06
Most Common Material:	SILT
Mat2:	28
Mat2 Desc:	SAND
Mat3:	79
Mat3 Desc:	PACKED
Formation Top Depth:	2.130000114440918
Formation End Depth:	4.570000171661377
Formation End Depth UOM:	m

Overburden and Bedrock

Materials Interval

Formation ID:	1004878868
Layer:	1
Color:	8
General Color:	BLACK
Mat1:	
Most Common Material:	
Mat2:	11
Mat2 Desc:	GRAVEL
Mat3:	77
Mat3 Desc:	LOOSE
Formation Top Depth:	0.0
Formation End Depth:	0.3100000023841858
Formation End Depth UOM:	m

Overburden and Bedrock

Materials Interval

Map Key	Number of Records	Direction/ Distance (m)	Elev/Diff (m)	Site	DB
Formation ID:		1004878869			
Layer:		2			
Color:		6			
General Color:		BROWN			
Mat1:		28			
Most Common Material:		SAND			
Mat2:		11			
Mat2 Desc:		GRAVEL			
Mat3:		85			
Mat3 Desc:		SOFT			
Formation Top Depth:		0.3100000023841858			
Formation End Depth:		2.130000114440918			
Formation End Depth UOM:		m			
<u>Annular Space/Abandonment Sealing Record</u>					
Plug ID:		1004878878			
Layer:		1			
Plug From:		0			
Plug To:		0.310000002384186			
Plug Depth UOM:		m			
<u>Annular Space/Abandonment Sealing Record</u>					
Plug ID:		1004878879			
Layer:		2			
Plug From:		0.310000002384186			
Plug To:		1.22000002861023			
Plug Depth UOM:		m			
<u>Annular Space/Abandonment Sealing Record</u>					
Plug ID:		1004878880			
Layer:		3			
Plug From:		1.22000002861023			
Plug To:		4.57000017166138			
Plug Depth UOM:		m			
<u>Method of Construction & Well Use</u>					
Method Construction ID:		1004878877			
Method Construction Code:		D			
Method Construction:		Direct Push			
Other Method Construction:					
<u>Pipe Information</u>					
Pipe ID:		1004878867			
Casing No:		0			
Comment:					
Alt Name:					
<u>Construction Record - Casing</u>					
Casing ID:		1004878873			
Layer:		1			
Material:		5			

Map Key	Number of Records	Direction/ Distance (m)	Elev/Diff (m)	Site	DB
Open Hole or Material:		PLASTIC			
Depth From:		0			
Depth To:		1.51999998092651			
Casing Diameter:		4.03000020980835			
Casing Diameter UOM:		cm			
Casing Depth UOM:		m			
<u>Construction Record - Screen</u>					
Screen ID:		1004878874			
Layer:		1			
Slot:		10			
Screen Top Depth:		1.51999998092651			
Screen End Depth:		4.57000017166138			
Screen Material:		5			
Screen Depth UOM:		m			
Screen Diameter UOM:		cm			
Screen Diameter:		4.82000017166138			
<u>Water Details</u>					
Water ID:		1004878872			
Layer:					
Kind Code:					
Kind:					
Water Found Depth:					
Water Found Depth UOM:		m			
<u>Hole Diameter</u>					
Hole ID:		1004878871			
Diameter:		8.25			
Depth From:		0.0			
Depth To:		4.570000171661377			
Hole Depth UOM:		m			
Hole Diameter UOM:		cm			
171	1 of 1	WSW/295.0	66.9 / 3.94	Hydro OTTAWA LIMITED 59 LAUREL AVE OTTAWA ON K2C3G2	GEN
Generator No:		ON8833481		PO Box No:	
Status:				Country:	
Approval Years:		05		Choice of Contact:	
Contam. Facility:				Co Admin:	
MHSW Facility:				Phone No Admin:	
SIC Code:		221122			
SIC Description:		Electric Power Distribution			
<u>Detail(s)</u>					
Waste Class:		243			
Waste Class Desc:		PCB'S			
172	1 of 1	NE/295.7	66.9 / 3.97	105 Preston Street Ottawa ON	EHS
Order No:		20081124016		Nearest Intersection:	
Status:		C		Municipality:	
Report Type:		Standard Report		Client Prov/State: ON	
Report Date:		12/3/2008		Search Radius (km): 0.25	

Map Key	Number of Records	Direction/ Distance (m)	Elev/Diff (m)	Site	DB
Date Received:		11/24/2008		X:	-75.714113
Previous Site Name:				Y:	45.408597
Lot/Building Size:					
Additional Info Ordered:		Fire Insur. Maps and/or Site Plans			
173	1 of 4	N/296.9	60.0 / -2.94	MANSFIELD & RODNEY PRINTING 164 ELM ST OTTAWA ON K1R 6N5	SCT
Established:		1963			
Plant Size (ft²):		2000			
Employment:		8			
--Details--					
Description:		COMMERCIAL PRINTING, NOT ELSEWHERE CLASSIFIED			
SIC/NAICS Code:		2759			
Description:		Other Printing			
SIC/NAICS Code:		323119			
173	2 of 4	N/296.9	60.0 / -2.94	Mansfield & Rodney Printing Ltd. 164 Elm St Ottawa ON K1R 6N5	SCT
Established:		1963			
Plant Size (ft²):		2000			
Employment:		8			
173	3 of 4	N/296.9	60.0 / -2.94	MANSFIELD & RODNEY PRINTING LTD. 164 ELM STREET OTTAWA ON K1R 6N5	GEN
Generator No:		ON1787400		PO Box No:	
Status:				Country:	
Approval Years:		93,95,96,97,98,99,00,01		Choice of Contact:	
Contam. Facility:				Co Admin:	
MHSW Facility:				Phone No Admin:	
SIC Code:		2811			
SIC Description:		BUSINESS FORMS PRINT			
Detail(s)					
Waste Class:		264			
Waste Class Desc:		PHOTOPROCESSING WASTES			
173	4 of 4	N/296.9	60.0 / -2.94	MANSFIELD & RODNEY PRINTING 164 ELM STREET OTTAWA ON K1R 6N5	GEN
Generator No:		ON1787400		PO Box No:	
Status:				Country:	
Approval Years:		94		Choice of Contact:	
Contam. Facility:				Co Admin:	
MHSW Facility:				Phone No Admin:	
SIC Code:		2811			
SIC Description:		BUSINESS FORMS PRINT			

Map Key	Number of Records	Direction/ Distance (m)	Elev/Diff (m)	Site	DB
Detail(s)					
Waste Class:		264			
Waste Class Desc:		PHOTOPROCESSING WASTES			
174	1 of 4	NNE/299.2	64.9 / 1.94	PARAMOUNT PEST CONTROL 110 SPRUCE ST APT#3 OTTAWA ON K1R 6P2	PES
Detail Licence No:		Operator Box:			
Licence No:		Operator Class:			
Status:		Operator No:			
Approval Date:		Operator Type:			
Report Source:		Oper Area Code:			
Licence Type: Operator		Oper Phone No:			
Licence Type Code: 02		Operator Ext:			
Licence Class:		Operator Lot:			
Licence Control:		Oper Concession:			
Latitude:		Operator Region:			
Longitude:		Operator District:			
Lot:		Operator County:			
Concession:		Op Municipality:			
Region:		Post Office Box:			
District:		MOE District:			
County:		SWP Area Name:			
Trade Name:					
PDF Link:					
174	2 of 4	NNE/299.2	64.9 / 1.94	PARAMOUNT PEST CONTROL 110 SPRUCE ST; APT. #3 OTTAWA ON K1R 6P2	PES
Detail Licence No:		Operator Box:			
Licence No:		Operator Class:			
Status:		Operator No:			
Approval Date:		Operator Type:			
Report Source:		Oper Area Code:			
Licence Type: Operator		Oper Phone No:			
Licence Type Code: 02		Operator Ext:			
Licence Class:		Operator Lot:			
Licence Control:		Oper Concession:			
Latitude:		Operator Region:			
Longitude:		Operator District:			
Lot:		Operator County:			
Concession:		Op Municipality:			
Region:		Post Office Box:			
District:		MOE District:			
County:		SWP Area Name:			
Trade Name:					
PDF Link:					
174	3 of 4	NNE/299.2	64.9 / 1.94	DAVID SAUNDERS O/A PARAMOUNT PEST CONTROL 110 SPRUCE ST, APT 3 OTTAWA ON K1R 6P2	PES
Detail Licence No:		Operator Box:			
Licence No:		Operator Class:			
Status:		Operator No:			
Approval Date:		Operator Type: Operator			
Report Source:		Oper Area Code:			

Map Key	Number of Records	Direction/ Distance (m)	Elev/Diff (m)	Site	DB
Licence Type: Licence Type Code: Licence Class: Licence Control: Latitude: Longitude: Lot: Concession: Region: District: County: Trade Name: PDF Link:				Oper Phone No: Operator Ext: Operator Lot: Oper Concession: Operator Region: Operator District: Operator County: Op Municipality: Post Office Box: MOE District: SWP Area Name:	

174	4 of 4	NNE/299.2	64.9 / 1.94	DAVID SAUNDERS O/A PARAMOUNT PEST CONTROL 110 SPRUCE ST, APT 3 OTTAWA ON K1R 6P2	PES
Detail Licence No: Licence No: Status: Approval Date: Report Source: Licence Type: Licence Type Code: Licence Class: Licence Control: Latitude: Longitude: Lot: Concession: Region: District: County: Trade Name: PDF Link:		Operator			Operator Box: Operator Class: Operator No: Operator Type: Oper Area Code: Oper Phone No: Operator Ext: Operator Lot: Oper Concession: Operator Region: Operator District: Operator County: Op Municipality: Post Office Box: MOE District: SWP Area Name:

175	1 of 5	E/299.7	67.9 / 4.94	Ottawa Community Housing 865 Gladstone Ottawa ON K1R 7T4	GEN
Generator No: Status: Approval Years: Contam. Facility: MHSW Facility: SIC Code: SIC Description:		ON3858285		PO Box No: Country: Choice of Contact: Co Admin: Phone No Admin:	Canada CO_ADMIN Joanie Mitchell 613-731-7223 Ext.2304
				ALL OTHER SERVICES TO BUILDINGS AND DWELLINGS	
<u>Detail(s)</u>					
Waste Class: Waste Class Desc:		145	PAINT/PIGMENT/COATING RESIDUES		

175	2 of 5	E/299.7	67.9 / 4.94	Ottawa Community Housing 865 Gladstone Ottawa ON K1R 7T4	GEN
Generator No: Status:		ON3858285	PO Box No: Country:		Canada

Map Key	Number of Records	Direction/ Distance (m)	Elev/Diff (m)	Site	DB
Approval Years: 2015 Contam. Facility: No MHSW Facility: No SIC Code: 561799 SIC Description: ALL OTHER SERVICES TO BUILDINGS AND DWELLINGS				Choice of Contact: CO_OFFICIAL Co Admin: Joanie Jeanne d'Arc Mitchell Phone No Admin: 613-731-7223 Ext.2304	
Detail(s)					
Waste Class: 145 Waste Class Desc: PAINT/PIGMENT/COATING RESIDUES					
175	3 of 5	E/299.7	67.9 / 4.94	Central Tenant Services 865 Gladstone Ottawa ON K1R 7T4	GEN
Generator No: ON3858285 Status: Approval Years: 2014 Contam. Facility: No MHSW Facility: No SIC Code: 561799 SIC Description: ALL OTHER SERVICES TO BUILDINGS AND DWELLINGS				PO Box No: Country: Canada Choice of Contact: CO_OFFICIAL Co Admin: Phone No Admin:	
Detail(s)					
Waste Class: 145 Waste Class Desc: PAINT/PIGMENT/COATING RESIDUES					
175	4 of 5	E/299.7	67.9 / 4.94	Ottawa Community Housing 865 Gladstone Ottawa ON K1R 7T4	GEN
Generator No: ON3858285 Status: Registered Approval Years: As of Dec 2018 Contam. Facility: MHSW Facility: SIC Code: SIC Description:				PO Box No: Country: Canada Choice of Contact: Co Admin: Phone No Admin:	
Detail(s)					
Waste Class: 145 L Waste Class Desc: Wastes from the use of pigments, coatings and paints					
175	5 of 5	E/299.7	67.9 / 4.94	Ottawa Community Housing 865 Gladstone Ottawa ON K1R 7T4	GEN
Generator No: ON3858285 Status: Registered Approval Years: As of Oct 2019 Contam. Facility: MHSW Facility: SIC Code: SIC Description:				PO Box No: Country: Canada Choice of Contact: Co Admin: Phone No Admin:	
Detail(s)					
Waste Class: 145 L					

Map Key	Number of Records	Direction/ Distance (m)	Elev/Diff (m)	Site	DB
Waste Class Desc:		Wastes from the use of pigments, coatings and paints			
176	1 of 6	N/299.7	59.8 / -3.09	UNION ENGRAVING 166 ELM ST OTTAWA ON K1R 6N5	SCT
Established:		1917			
Plant Size (ft²):		0			
Employment:		20			
--Details--					
Description:		Quick Printing			
SIC/NAICS Code:		323114			
Description:		Digital Printing			
SIC/NAICS Code:		323115			
Description:		Other Printing			
SIC/NAICS Code:		323119			
Description:		Support Activities for Printing			
SIC/NAICS Code:		323120			
176	2 of 6	N/299.7	59.8 / -3.09	UNION ENGRAVING & PRINTING LTD 166 Elm St Ottawa ON K1R 6N5	SCT
Established:		1918			
Plant Size (ft²):		0			
Employment:		25			
--Details--					
Description:		Quick Printing			
SIC/NAICS Code:		323114			
Description:		Digital Printing			
SIC/NAICS Code:		323115			
Description:		Other Printing			
SIC/NAICS Code:		323119			
Description:		Sign Manufacturing			
SIC/NAICS Code:		339950			
Description:		All Other Miscellaneous Manufacturing			
SIC/NAICS Code:		339990			
176	3 of 6	N/299.7	59.8 / -3.09	Union Engraving & Printing Ltd. 166 Elm St Ottawa ON K1R 6N5	SCT
Established:		1917			
Plant Size (ft²):					
Employment:		25			
--Details--					
Description:		Other Publishers			
SIC/NAICS Code:		511190			

Map Key	Number of Records	Direction/ Distance (m)	Elev/Diff (m)	Site	DB
176	4 of 6	N/299.7	59.8 / -3.09	Union Engraving & Printing Ltd. 166 Elm Street Ottawa Ontario K1R 6N5 Ottawa ON	EBR
EBR Registry No:		IA03E0573		Decision Posted:	
Ministry Ref No:		5020-5LHRDL		Exception Posted:	
Notice Type:		Instrument Decision		Section:	
Notice Stage:				Act 1:	
Notice Date:		October 23, 2006		Act 2:	
Proposal Date:		April 29, 2003		Site Location Map:	
Year:		2003			
Instrument Type:		(EPA s. 9) - Approval for discharge into the natural environment other than water (i.e. Air)			
Off Instrument Name:					
Posted By:					
Company Name:		Union Engraving & Printing Ltd.			
Site Address:					
Location Other:					
Proponent Name:					
Proponent Address:		166 Elm Street, Ottawa Ontario, K1R 6N5			
Comment Period:					
URL:					
Site Location Details:					
166 Elm Street Ottawa Ontario K1R 6N5 Ottawa					
176	5 of 6	N/299.7	59.8 / -3.09	166 Elm St Ottawa ON K1R6N5	EHS
Order No:		20140527067		Nearest Intersection:	
Status:		C		Municipality:	
Report Type:		Custom Report		Client Prov/State: ON	
Report Date:		02-JUN-14		Search Radius (km): .25	
Date Received:		27-MAY-14		X: -75.716722	
Previous Site Name:				Y: 45.408976	
Lot/Building Size:					
Additional Info Ordered:					
176	6 of 6	N/299.7	59.8 / -3.09	District Realty 160-166 Elm Street Ottawa ON K1R 6N5	GEN
Generator No:		ON4907252		PO Box No:	
Status:		Registered		Country: Canada	
Approval Years:		As of Dec 2018		Choice of Contact:	
Contam. Facility:					
MHSW Facility:					
SIC Code:					
SIC Description:					
Detail(s)					
Waste Class:		264 L			
Waste Class Desc:		Photoprocessing wastes			

Unplottable Summary

Total: **63** Unplottable sites

DB	Company Name/Site Name	Address	City	Postal
CA	City of Ottawa	Gladstone Avenue	Ottawa ON	
CA	City of Ottawa	Balsam Street	Ottawa ON	
CA	City of Ottawa	Gladstone Avenue	Ottawa ON	
CA	City of Ottawa	Gladstone Avenue	Ottawa ON	
CA	City of Ottawa	Somerset Street between West of Preston Street to Preston St	Ottawa ON	
CA	City of Ottawa	Larch Street and Laurel Street	Ottawa ON	
CA	349977 Ontario Ltd.		Ottawa ON	
CA	Drain-All Ltd.	Mobile System	Ottawa ON	
CA		Gladstone Avenue	Ottawa ON	
CA		Gladstone Avenue	Ottawa ON	
CA	City of Ottawa	Preston Street	Ottawa ON	
CA	CITY	BREEZEHILL AVE.	OTTAWA CITY ON	
CA	OTTAWA CITY	BAYSWATER AVE.	OTTAWA CITY ON	
CA	OTTAWA CITY	BAYSWATER AVE.	OTTAWA CITY ON	
CA	City of Ottawa	Somerset St W	Ottawa ON	
CA	R.M. OF OTTAWA-CARLETON	SOMERSET STREET	OTTAWA CITY ON	
CA	City of Ottawa	Somerset St W	Ottawa ON	
CONV	349977 Ontario Ltd.		Ottawa ON	

CONV	SHELL CANADA PRODUCTS LIMITED		DON MILLS ON	
CONV	349977 ONTARIO LTD		ON	
CONV	DRAIN-ALL LTD.		ON	
ECA	City of Ottawa	Gladstone Ave	Ottawa ON	K2G 6J8
ECA	Dragados Canada, Inc., Ellis-Don Corporation, and SNC-Lavalin Constructors	(Pacific) Inc. Bayview	Ottawa ON	K1Z 1G3
ECA	SNC-Lavalin Constructors (Pacific) Inc., Dragados Canada, Inc., and EllisDon	Corporation	Ottawa ON	K1Z 1G3
ECA	City of Ottawa	Somerset St W	Ottawa ON	K1P 1J1
ECA	City of Ottawa	Somerset St W (from Preston Street to Booth Street)	Ottawa ON	K1P 1J1
ECA	City of Ottawa	Larch Street and Laurel Street	Ottawa ON	K1P 1J1
ECA	Drain-All Ltd.	Mobile System	Ottawa ON	K1G 3N2
ECA	SNC-Lavalin Constructors (Pacific) Inc., Dragados Canada, Inc. and EllisDon	Corporation operating as OLRT Constructors Booth St	Ottawa ON	K1Z 1G3
ECA	Dragados Canada Inc., EllisDon Corporation, and SNC-Lavalin Constructors	(Pacific) Inc. East Portal Limits to Hurdmand East Transitway	Ottawa ON	K1Z 1G3
EHS		0 Loretta Avenue	n/a ON	
EHS		Hickory St, Gladstone Ave, Preston St	Ottawa ON	
EHS		Spruce Street between Champagne and Booth Streets	Ottawa ON	
EHS		0 Breezehill Avenue	n/a ON	
GEN	City of Ottawa	Elm Street, City Right of Way (255 city centre)	Ottawa ON	
GEN	City of Ottawa	elm Street, City Right of Way (255 city centre)	Ottawa ON	
GEN	City of Ottawa	Elm Street, City Right of Way (255 city centre)	Ottawa ON	
GEN	City of Ottawa	City Centre Avenue	Ottawa ON	K1R 6K7
GEN	City of Ottawa	Elm Street, City Right of Way (255 city centre)	Ottawa ON	

GEN	City of Ottawa	Elm Street, City Right of Way (255 city centre)	Ottawa ON	
SPL	OLRT Constructors; City of Ottawa		Ottawa ON	
SPL	OLRT Constructors		Ottawa ON	
SPL	OLRT Constructors		Ottawa ON	NA
SPL		Preston St at Guideway	Ottawa ON	
SPL	City of Ottawa; Drain-All Ltd.		Ottawa ON	
SPL	OTTAWA-CARLETON	OC TRANSPO GARAGE	OTTAWA CITY ON	
SPL	SHELL CANADA PRODUCTS LTD.	TANK TRUCK (CARGO)	OTTAWA CITY ON	
SPL	SHELL CANADA PRODUCTS LTD.	TANK TRUCK (CARGO)	OTTAWA CITY ON	
SPL	SHELL CANADA PRODUCTS LTD.	TANK TRUCK (CARGO)	OTTAWA CITY ON	
SPL	SHELL CANADA PRODUCTS LTD.	TANK TRUCK (CARGO)	OTTAWA CITY ON	
SPL	SHELL CANADA PRODUCTS LTD.	TANK TRUCK (CARGO)	OTTAWA CITY ON	
SPL	SHELL CANADA PRODUCTS LTD.	TANK TRUCK (CARGO)	OTTAWA CITY ON	
SPL	SHELL CANADA PRODUCTS LTD.	TANK TRUCK (CARGO)	OTTAWA CITY ON	
SPL	TOP VALU	PRESTON STREET, SOUTH OF GLADSTONE SERVICE STATION	OTTAWA-CARLETON R. M. ON	
SPL	SHELL CANADA PRODUCTS LTD.	SERVICE STATION	OTTAWA CITY ON	
SPL	OTTAWA-CARLETON	OC TRANSPO GARAGE	OTTAWA CITY ON	
SPL	SHELL CANADA PRODUCTS LTD.	TANK TRUCK (CARGO)	OTTAWA CITY ON	
SPL	SHELL CANADA PRODUCTS LTD.	TANK TRUCK (CARGO)	OTTAWA CITY ON	
SPL	SHELL CANADA PRODUCTS LTD.	TANK TRUCK (CARGO)	OTTAWA CITY ON	
SPL	OTTAWA-CARLETON	OC TRANSPO GARAGE	OTTAWA ON	
SPL	OC TRANSPO	MOTOR VEHICLE (OPERATING FLUID)	OTTAWA CITY ON	
SPL	Shell Canada Products Limited	Shell Canada	Ottawa ON	

SPL

SNC-Lavalin Operations &
Maintenance Inc.

Ottawa ON

WWIS

IRVING AVE lot 38 con 1

OTTAWA ON

Unplottable Report

Site: City of Ottawa
Gladstone Avenue Ottawa ON

Database:
CA

Certificate #: 3692-6PGP9X
Application Year: 2006
Issue Date: 5/6/2006
Approval Type: Municipal and Private Sewage Works
Status: Approved
Application Type:
Client Name:
Client Address:
Client City:
Client Postal Code:
Project Description:
Contaminants:
Emission Control:

Site: City of Ottawa
Balsam Street Ottawa ON

Database:
CA

Certificate #: 3889-6R6NVK
Application Year: 2006
Issue Date: 6/29/2006
Approval Type: Municipal and Private Sewage Works
Status: Approved
Application Type:
Client Name:
Client Address:
Client City:
Client Postal Code:
Project Description:
Contaminants:
Emission Control:

Site: City of Ottawa
Gladstone Avenue Ottawa ON

Database:
CA

Certificate #: 6651-73WP47
Application Year: 2007
Issue Date: 6/6/2007
Approval Type: Municipal and Private Sewage Works
Status: Approved
Application Type:
Client Name:
Client Address:
Client City:
Client Postal Code:
Project Description:
Contaminants:
Emission Control:

Site: City of Ottawa
Gladstone Avenue Ottawa ON

Database:
CA

Certificate #: 7239-738KJA

Application Year: 2007
Issue Date: 6/18/2007
Approval Type: Municipal and Private Sewage Works
Status: Approved
Application Type:
Client Name:
Client Address:
Client City:
Client Postal Code:
Project Description:
Contaminants:
Emission Control:

Site: *City of Ottawa*
Somerset Street between West of Preston Street to Preston St Ottawa ON

Database:
CA

Certificate #: 8215-89TKG8
Application Year: 2010
Issue Date: 10/8/2010
Approval Type: Municipal and Private Sewage Works
Status: Approved
Application Type:
Client Name:
Client Address:
Client City:
Client Postal Code:
Project Description:
Contaminants:
Emission Control:

Site: *City of Ottawa*
Larch Street and Laurel Street Ottawa ON

Database:
CA

Certificate #: 9051-7BLLPL
Application Year: 2008
Issue Date: 3/25/2008
Approval Type: Municipal and Private Sewage Works
Status: Approved
Application Type:
Client Name:
Client Address:
Client City:
Client Postal Code:
Project Description:
Contaminants:
Emission Control:

Site: *349977 Ontario Ltd.*
Ottawa ON

Database:
CA

Certificate #: A860156
Application Year: 2010
Issue Date: 4/15/2010
Approval Type: Waste Management Systems
Status: Approved
Application Type:
Client Name:
Client Address:
Client City:
Client Postal Code:
Project Description:
Contaminants:
Emission Control:

Site: *Drain-All Ltd.*
Mobile System Ottawa ON

Database:
CA

Certificate #: A860302
Application Year: 2006
Issue Date: 8/4/2006
Approval Type: Waste Management Systems
Status: Approved
Application Type:
Client Name:
Client Address:
Client City:
Client Postal Code:
Project Description:
Contaminants:
Emission Control:

Site: *Gladstone Avenue Ottawa ON*

Database:
CA

Certificate #: 4558-4LXLWW
Application Year: 00
Issue Date: 7/5/00
Approval Type: Municipal & Private water
Status: Approved
Application Type: New Certificate of Approval
Client Name: Corporation of the Regional Municipality of Ottawa-Carleton
Client Address: 111 Lisgar Street
Client City: Ottawa
Client Postal Code: K2P 2L7
Project Description: Watermains to be constructed on Gladstone Ave. and Percy St. in the City of Ottawa
Contaminants:
Emission Control:

Site: *Gladstone Avenue Ottawa ON*

Database:
CA

Certificate #: 2461-4LXMEM
Application Year: 00
Issue Date: 7/5/00
Approval Type: Municipal & Private sewage
Status: Approved
Application Type: New Certificate of Approval
Client Name: Corporation of the City of Ottawa
Client Address: 111 Sussex Drive, 7th Floor
Client City: Ottawa
Client Postal Code: K1N 5A1
Project Description: Construction of Storm and Sanitary sewers on Gladstone Avenue from Bronson Avenue to Bay Street
Contaminants:
Emission Control:

Site: *City of Ottawa*
Preston Street Ottawa ON

Database:
CA

Certificate #: 0057-7EKK59
Application Year: 2008
Issue Date: 5/22/2008
Approval Type: Municipal and Private Sewage Works
Status: Approved
Application Type:
Client Name:
Client Address:

Client City:
Client Postal Code:
Project Description:
Contaminants:
Emission Control:

Site: CITY
BREEZEHILL AVE. OTTAWA CITY ON

Database:
CA

Certificate #: 3-1423-85-006
Application Year: 85
Issue Date: 11/22/85
Approval Type: Municipal sewage
Status: Approved
Application Type:
Client Name:
Client Address:
Client City:
Client Postal Code:
Project Description:
Contaminants:
Emission Control:

Site: OTTAWA CITY
BAYSWATER AVE. OTTAWA CITY ON

Database:
CA

Certificate #: 7-0907-89-
Application Year: 89
Issue Date: 6/15/1989
Approval Type: Municipal water
Status: Approved
Application Type:
Client Name:
Client Address:
Client City:
Client Postal Code:
Project Description:
Contaminants:
Emission Control:

Site: OTTAWA CITY
BAYSWATER AVE. OTTAWA CITY ON

Database:
CA

Certificate #: 3-1076-89-
Application Year: 89
Issue Date: 6/15/1989
Approval Type: Municipal sewage
Status: Approved
Application Type:
Client Name:
Client Address:
Client City:
Client Postal Code:
Project Description:
Contaminants:
Emission Control:

Site: City of Ottawa
Somerset St W Ottawa ON

Database:
CA

Certificate #: 6180-8JKNNV
Application Year: 2011

Issue Date: 7/22/2011
Approval Type: Municipal and Private Sewage Works
Status: Approved
Application Type:
Client Name:
Client Address:
Client City:
Client Postal Code:
Project Description:
Contaminants:
Emission Control:

Site: R.M. OF OTTAWA-CARLETON
SOMERSET STREET OTTAWA CITY ON

Database:
CA

Certificate #: 7-0096-88-
Application Year: 88
Issue Date: 2/10/1988
Approval Type: Municipal water
Status: Approved
Application Type:
Client Name:
Client Address:
Client City:
Client Postal Code:
Project Description:
Contaminants:
Emission Control:

Site: City of Ottawa
Somerset St W Ottawa ON

Database:
CA

Certificate #: 0195-8HMLH2
Application Year: 2011
Issue Date: 6/15/2011
Approval Type: Municipal and Private Sewage Works
Status: Approved
Application Type:
Client Name:
Client Address:
Client City:
Client Postal Code:
Project Description:
Contaminants:
Emission Control:

Site: 349977 Ontario Ltd.
Ottawa ON

Database:
CONV

File No: 109022

Location:

Crown Brief No:

Region:

Court Location:

Ministry District:

Publication City:

Publication Title:

Act:

Act(s):

First Matter:

Second Matter:

Investigation 1:

Investigation 2:

Penalty Imposed:

Description:

An Ottawa waste services company was fined \$100,000 for depositing waste on an unapproved site and failing to decontaminate a tanker contrary to a ministry approval and the Environmental Protection Act. "Polluters should be aware that the ministry's Investigations and Enforcement Branch will vigorously pursue charges when our

environmental laws are broken," said Environment Minister Jim Bradley. 349977 Ontario Ltd., operating as Lacombe Waste Services operates a waste transportation services under a ministry approval for a waste management system. The facility is located on Power Road in the City of Ottawa. The company was contracted to provide roll-off containers for a retrofit project to remove toilets and transport them for disposal. An investigation found the toilets were taken to the company's transfer facility located on Power Road in Ottawa and later transferred to a former quarry on Bank Street. Lacombe deposited two loads of approximately 500 toilets wrapped in garbage bags, including materials that were not inert fill on Bank Street, a property that was not an approved waste disposal site. A separate investigation also found Lacombe failed to properly decontaminate tankers used to transport various liquid wastes. Ministry approval requires the tankers to be cleaned when different types of waste are to be hauled. The company failed to do so leaving a load of wastewater contaminated with industrial fuels and oils. In a global resolution, Lacombe was fined a total of \$100,000 plus victim fine surcharges of \$25,000. All fines were paid immediately after the conviction.

Background:
URL:

Additional Details

Publication Date:
Count:
Act: EPA
Regulation:
Section:
Act/Regulation/Section: EPA
Date of Offence:
Date of Conviction:
Date Charged: July 23, 2013
Charge Disposition: fine, victim fine surcharge
Fine: \$100,000
Synopsis:

Additional Details

Publication Date:
Count:
Act:
Regulation:
Section:
Act/Regulation/Section:
Date of Offence:
Date of Conviction:
Date Charged: January 9, 2014
Charge Disposition: fine, victim fine surcharge
Fine: \$3,500
Synopsis:

Site: SHELL CANADA PRODUCTS LIMITED
DON MILLS ON

Database:
CONV

File No:
Crown Brief No:
Court Location:
Publication City:
Publication Title:
Act:
Act(s):
First Matter:
Second Matter:
Investigation 1:
Investigation 2:
Penalty Imposed:
Description: DISCHARGING A CONTAMINANT - ADVERSE EFFECT
Background:
URL:

Location:
Region: SOUTH EAST REGION
Ministry District:

Additional Details

Publication Date:
Count: 1
Act: EPA
Regulation:
Section: 13(1)
Act/Regulation/Section: EPA- -13(1)
Date of Offence:
Date of Conviction:
Date Charged: 92/05/12
Charge Disposition:
Fine: 90000
Synopsis:

Site: 349977 ONTARIO LTD
ON

Database:
CONV

File No:
Crown Brief No: 01-0136-0330
Court Location:
Publication City:
Publication Title:
Act:
Act(s):
First Matter:
Second Matter:
Investigation 1:
Investigation 2:
Penalty Imposed:
Description: FAIL TO CLEARLY MARK VEHICLE USED TO HAUL SEWAGE WITH "SEWAGE WASTE" ACCORDING TO THE STANDARDS.
Background:
URL:

Location:
Region: EASTERN REGION
Ministry District: OTTAWA

Additional Details

Publication Date:
Count: 1
Act: EPA
Regulation:
Section: 16 (1) (12)
Act/Regulation/Section: EPA- -16 (1) (12)
Date of Offence:
Date of Conviction:
Date Charged: 9/6/01
Charge Disposition: SUSPENDED SENTENCE
Fine: \$305.00
Synopsis:

Site: DRAIN-ALL LTD.
ON

Database:
CONV

File No:
Crown Brief No: 98-0000-9004
Court Location:
Publication City:
Publication Title:
Act:
Act(s):
First Matter:
Second Matter:
Investigation 1:
Investigation 2:
Penalty Imposed:
Description: THIS IS THE EASTERN BRIEF FOR ALL P.O.A. TICKETS
Background:
URL:

Location:
Region: EASTERN REGION
Ministry District:

Additional Details

Publication Date:
Count: 1
Act: EPA
Regulation:
Section: 186(3)
Act/Regulation/Section: EPA- -186(3)
Date of Offence:
Date of Conviction:
Date Charged: 4/14/99
Charge Disposition: SUSPENDED SENTENCE
Fine: \$305.00
Synopsis:

Site: *City of Ottawa*
Gladstone Ave Ottawa ON K2G 6J8

Database:
ECA

Approval No: 3935-98BQWQ
Approval Date: 2013-08-01
Status: Approved
Record Type: ECA
Link Source: IDS
SWP Area Name:
Approval Type: ECA-MUNICIPAL AND PRIVATE SEWAGE WORKS
Project Type: MUNICIPAL AND PRIVATE SEWAGE WORKS
Business Name: City of Ottawa
Address: Gladstone Ave
Full Address:
Full PDF Link: <https://www.accessenvironment.ene.gov.on.ca/instruments/1525-95PLKG-14.pdf>

MOE District:
City:
Longitude:
Latitude:
Geometry X:
Geometry Y:

Site: *Dragados Canada, Inc., Ellis-Don Corporation, and SNC-Lavalin Constructors*
(Pacific) Inc. Bayview Ottawa ON K1Z 1G3

Database:
ECA

Approval No: 1859-AF6QZE
Approval Date: 2016-11-03
Status: Approved
Record Type: ECA
Link Source: IDS
SWP Area Name:
Approval Type: ECA-MUNICIPAL AND PRIVATE SEWAGE WORKS
Project Type: MUNICIPAL AND PRIVATE SEWAGE WORKS
Business Name: Dragados Canada, Inc., Ellis-Don Corporation, and SNC-Lavalin Constructors (Pacific) Inc.
Address: Bayview
Full Address:
Full PDF Link: <https://www.accessenvironment.ene.gov.on.ca/instruments/6808-AEMNM5-14.pdf>

MOE District:
City:
Longitude:
Latitude:
Geometry X:
Geometry Y:

Site: *SNC-Lavalin Constructors (Pacific) Inc., Dragados Canada, Inc., and EllisDon*
Corporation Ottawa ON K1Z 1G3

Database:
ECA

Approval No: 3474-99NHUQ
Approval Date: 2013-08-07
Status: Approved
Record Type: ECA
Link Source: IDS
SWP Area Name:
Approval Type: ECA-MUNICIPAL AND PRIVATE SEWAGE WORKS
Project Type: MUNICIPAL AND PRIVATE SEWAGE WORKS
Business Name: SNC-Lavalin Constructors (Pacific) Inc., Dragados Canada, Inc., and EllisDon Corporation
Address:
Full Address:
Full PDF Link: <https://www.accessenvironment.ene.gov.on.ca/instruments/2982-99JLHL-14.pdf>

MOE District:
City:
Longitude:
Latitude:
Geometry X:
Geometry Y:

Site: *City of Ottawa*
Somerset St W Ottawa ON K1P 1J1 **Database:**
[ECA](#)

Approval No: 0195-8HMLH2 **MOE District:**
Approval Date: 2011-06-15 **City:**
Status: Approved **Longitude:**
Record Type: ECA **Latitude:**
Link Source: IDS **Geometry X:**
SWP Area Name: **Geometry Y:**
Approval Type: ECA-MUNICIPAL AND PRIVATE SEWAGE WORKS
Project Type: MUNICIPAL AND PRIVATE SEWAGE WORKS
Business Name: City of Ottawa
Address: Somerset St W
Full Address:
Full PDF Link: <https://www.accessenvironment.ene.gov.on.ca/instruments/3106-8HFGKN-14.pdf>

Site: *City of Ottawa*
Somerset St W (from Preston Street to Booth Street) Ottawa ON K1P 1J1 **Database:**
[ECA](#)

Approval No: 6180-8JKNNV **MOE District:**
Approval Date: 2011-07-22 **City:**
Status: Approved **Longitude:**
Record Type: ECA **Latitude:**
Link Source: IDS **Geometry X:**
SWP Area Name: **Geometry Y:**
Approval Type: ECA-MUNICIPAL AND PRIVATE SEWAGE WORKS
Project Type: MUNICIPAL AND PRIVATE SEWAGE WORKS
Business Name: City of Ottawa
Address: Somerset St W (from Preston Street to Booth Street)
Full Address:
Full PDF Link: <https://www.accessenvironment.ene.gov.on.ca/instruments/6633-8GQNJY-14.pdf>

Site: *City of Ottawa*
Larch Street and Laurel Street Ottawa ON K1P 1J1 **Database:**
[ECA](#)

Approval No: 9051-7BLLPL **MOE District:** Ottawa
Approval Date: 2008-03-25 **City:**
Status: Approved **Longitude:** -75.7108
Record Type: ECA **Latitude:** 45.405
Link Source: IDS **Geometry X:**
SWP Area Name: Rideau Valley **Geometry Y:**
Approval Type: ECA-MUNICIPAL AND PRIVATE SEWAGE WORKS
Project Type: MUNICIPAL AND PRIVATE SEWAGE WORKS
Business Name: City of Ottawa
Address: Larch Street and Laurel Street
Full Address:
Full PDF Link: <https://www.accessenvironment.ene.gov.on.ca/instruments/1567-74CM38-14.pdf>

Site: *Drain-All Ltd.*
Mobile System Ottawa ON K1G 3N2 **Database:**
[ECA](#)

Approval No: A860302 **MOE District:** Ottawa
Approval Date: 2006-08-04 **City:**
Status: Approved **Longitude:**
Record Type: ECA **Latitude:**
Link Source: IDS **Geometry X:**
SWP Area Name: Rideau Valley **Geometry Y:**
Approval Type: ECA-WASTE MANAGEMENT SYSTEMS
Project Type: WASTE MANAGEMENT SYSTEMS
Business Name: Drain-All Ltd.
Address: Mobile System
Full Address:
Full PDF Link: <https://www.accessenvironment.ene.gov.on.ca/instruments/8652-6HXRNS-14.pdf>

Site: *SNC-Lavalin Constructors (Pacific) Inc., Dragados Canada, Inc. and EllisDon Corporation operating as OLRT Constructors Booth St Ottawa ON K1Z 1G3* **Database:** *ECA*

Approval No: 2119-A39JCV **MOE District:**
Approval Date: 2015-10-14 **City:**
Status: Approved **Longitude:**
Record Type: ECA **Latitude:**
Link Source: IDS **Geometry X:**
SWP Area Name: **Geometry Y:**
Approval Type: ECA-MUNICIPAL AND PRIVATE SEWAGE WORKS
Project Type: MUNICIPAL AND PRIVATE SEWAGE WORKS
Business Name: SNC-Lavalin Constructors (Pacific) Inc., Dragados Canada, Inc. and EllisDon Corporation operating as OLRT Constructors
Address: Booth St
Full Address:
Full PDF Link: <https://www.accessenvironment.ene.gov.on.ca/instruments/0563-A33SMJ-14.pdf>

Site: *Dragados Canada Inc., EllisDon Corporation, and SNC-Lavalin Constructors (Pacific) Inc. East Portal Limits to Hurdmand East Transitway Ottawa ON K1Z 1G3* **Database:** *ECA*

Approval No: 1525-A9WGW3 **MOE District:**
Approval Date: 2016-05-24 **City:**
Status: Approved **Longitude:**
Record Type: ECA **Latitude:**
Link Source: IDS **Geometry X:**
SWP Area Name: **Geometry Y:**
Approval Type: ECA-MUNICIPAL AND PRIVATE SEWAGE WORKS
Project Type: MUNICIPAL AND PRIVATE SEWAGE WORKS
Business Name: Dragados Canada Inc., EllisDon Corporation, and SNC-Lavalin Constructors (Pacific) Inc.
Address: East Portal Limits to Hurdmand East Transitway
Full Address:
Full PDF Link: <https://www.accessenvironment.ene.gov.on.ca/instruments/5370-A8BHCF-14.pdf>

Site: *0 Loretta Avenue n/a ON* **Database:** *EHS*

Order No: 20080226021w **Nearest Intersection:**
Status: C **Municipality:**
Report Type: Online Mapless **Client Prov/State:** ON
Report Date: 2/26/2008 **Search Radius (km):** 0.25
Date Received: 2/26/2008 **X:** 0
Previous Site Name: **Y:** 0
Lot/Building Size:
Additional Info Ordered:

Site: *Hickory St, Gladstone Ave, Preston St Ottawa ON* **Database:** *EHS*

Order No: 20011204014 **Nearest Intersection:**
Status: C **Municipality:**
Report Type: Custom Report **Client Prov/State:** ON
Report Date: 12/13/01 **Search Radius (km):** 0.65
Date Received: 12/4/01 **X:** -75.712864
Previous Site Name: **Y:** 45.400926
Lot/Building Size:
Additional Info Ordered:

Site: *Spruce Street between Champagne and Booth Streets Ottawa ON* **Database:** *EHS*

Order No: 20030806008
Status: C
Report Type: Complete Report
Report Date: 8/15/03
Date Received: 8/6/03
Previous Site Name:
Lot/Building Size:
Additional Info Ordered:

Nearest Intersection: Between Champagne and Booth Streets
Municipality:
Client Prov/State: ON
Search Radius (km): 0.25
X: -75.71417
Y: 45.3919

Site: 0 Breezehill Avenue n/a ON

Database:
EHS

Order No: 20080226017w
Status: C
Report Type: Online Mapless
Report Date: 2/26/2008
Date Received: 2/26/2008
Previous Site Name:
Lot/Building Size:
Additional Info Ordered:

Nearest Intersection:
Municipality:
Client Prov/State: ON
Search Radius (km): 0.25
X: 0
Y: 0

Site: City of Ottawa
Elm Street, City Right of Way (255 city centre) Ottawa ON

Database:
GEN

Generator No: ON9563614
Status:
Approval Years: 2010
Contam. Facility:
MHSW Facility:
SIC Code: 913910
SIC Description: Other Local Municipal and Regional Public Administration

PO Box No:
Country:
Choice of Contact:
Co Admin:
Phone No Admin:

Detail(s)

Waste Class: 221
Waste Class Desc: LIGHT FUELS

Site: City of Ottawa
elm Street, City Right of Way (255 city centre) Ottawa ON

Database:
GEN

Generator No: ON9563614
Status:
Approval Years: 06
Contam. Facility:
MHSW Facility:
SIC Code: 913910
SIC Description: Other Local Municipal and Regional Public Administ

PO Box No:
Country:
Choice of Contact:
Co Admin:
Phone No Admin:

Detail(s)

Waste Class: 221
Waste Class Desc: LIGHT FUELS

Site: City of Ottawa
Elm Street, City Right of Way (255 city centre) Ottawa ON

Database:
GEN

Generator No: ON9563614
Status:
Approval Years: 2009
Contam. Facility:
MHSW Facility:
SIC Code: 913910
SIC Description: Other Local Municipal and Regional Public Administration

PO Box No:
Country:
Choice of Contact:
Co Admin:
Phone No Admin:

Detail(s)

Waste Class: 221
Waste Class Desc: LIGHT FUELS

Site: City of Ottawa
City Centre Avenue Ottawa ON K1R 6K7

Database:
GEN

Generator No:	ON5650646	PO Box No:	
Status:	Registered	Country:	Canada
Approval Years:	As of Oct 2019	Choice of Contact:	
Contam. Facility:		Co Admin:	
MHSW Facility:		Phone No Admin:	
SIC Code:			
SIC Description:			

Detail(s)

Waste Class: 150 L
Waste Class Desc: Inert organic wastes

Site: City of Ottawa
Elm Street, City Right of Way (255 city centre) Ottawa ON

Database:
GEN

Generator No:	ON9563614	PO Box No:	
Status:		Country:	
Approval Years:	2011	Choice of Contact:	
Contam. Facility:		Co Admin:	
MHSW Facility:		Phone No Admin:	
SIC Code:	913910		
SIC Description:	Other Local Municipal and Regional Public Administration		

Detail(s)

Waste Class: 221
Waste Class Desc: LIGHT FUELS

Site: City of Ottawa
Elm Street, City Right of Way (255 city centre) Ottawa ON

Database:
GEN

Generator No:	ON9563614	PO Box No:	
Status:		Country:	
Approval Years:	2012	Choice of Contact:	
Contam. Facility:		Co Admin:	
MHSW Facility:		Phone No Admin:	
SIC Code:	913910		
SIC Description:	Other Local Municipal and Regional Public Administration		

Detail(s)

Waste Class: 221
Waste Class Desc: LIGHT FUELS

Site: OLRT Constructors; City of Ottawa
Ottawa ON

Database:
SPL

Ref No:	7521-9URNRM	Discharger Report:	
Site No:	NA	Material Group:	
Incident Dt:	3/4/2015	Health/Env Conseq:	
Year:		Client Type:	
Incident Cause:	Leak/Break	Sector Type:	
Incident Event:		Agency Involved:	

Contaminant Code: 13
Contaminant Name: DIESEL FUEL
Contaminant Limit 1:
Contam Limit Freq 1:
Contaminant UN No 1:
Environment Impact:
Nature of Impact: Land
Receiving Medium:
Receiving Env:
MOE Response: N
Dt MOE Arvl on Scn:
MOE Reported Dt: 3/19/2015
Dt Document Closed: 4/2/2015
Incident Reason: Equipment Failure
Site Name: grassy area between Albert Street and the pedestrian multi-use pathway, immediately east of Booth Street<UNOFFICIAL>
Site County/District:
Site Geo Ref Meth: 10 -100 metres eg. Topographic Map
Incident Summary: OLRT - 15L diesel to grass March 4th, cleaning
Contaminant Qty: 15 L

Nearest Watercourse:
Site Address:
Site District Office:
Site Postal Code:
Site Region:
Site Municipality: Ottawa
Site Lot:
Site Conc:
Northing: 5029087
Easting: 444249
Site Geo Ref Accu:
Site Map Datum:
SAC Action Class: Land Spills
Source Type:

Site: OLRT Constructors
Ottawa ON

Database:
SPL

Ref No: 5368-A5EMJN
Site No: NA
Incident Dt: 12/21/2015
Year:
Incident Cause:
Incident Event:
Contaminant Code: 28
Contaminant Name: CONCRETE ADMIXTURE (DE-WATERING)
Contaminant Limit 1:
Contam Limit Freq 1:
Contaminant UN No 1:
Environment Impact:
Nature of Impact:
Receiving Medium:
Receiving Env:
MOE Response: No
Dt MOE Arvl on Scn:
MOE Reported Dt: 12/21/2015
Dt Document Closed:
Incident Reason: Operator/Human Error
Site Name: OLRT construction site - located by Belfast Rd. overpass<UNOFFICIAL>
Site County/District:
Site Geo Ref Meth:
Incident Summary: OLRT: 3 L of concrete washout to soil, cleaned
Contaminant Qty: 3 L

Discharger Report:
Material Group:
Health/Env Conseq:
Client Type:
Sector Type: Miscellaneous Industrial
Agency Involved:
Nearest Watercourse:
Site Address:
Site District Office:
Site Postal Code:
Site Region:
Site Municipality: Ottawa
Site Lot:
Site Conc:
Northing:
Easting:
Site Geo Ref Accu:
Site Map Datum:
SAC Action Class: Land Spills
Source Type:

Site: OLRT Constructors
Ottawa ON NA

Database:
SPL

Ref No: 2136-A6TPRD
Site No: 0500-9VRLCQ
Incident Dt: 2016/02/04
Year:
Incident Cause:
Incident Event: Leak/Break
Contaminant Code: 13
Contaminant Name: DIESEL FUEL
Contaminant Limit 1:
Contam Limit Freq 1:
Contaminant UN No 1:
Environment Impact:
Nature of Impact:

Discharger Report:
Material Group:
Health/Env Conseq:
Client Type:
Sector Type: Miscellaneous Industrial
Agency Involved:
Nearest Watercourse:
Site Address:
Site District Office:
Site Postal Code: NA
Site Region:
Site Municipality: Ottawa
Site Lot:

Receiving Medium:
Receiving Env: Land
MOE Response: No
Dt MOE Arvl on Scn:
MOE Reported Dt: 2016/02/04
Dt Document Closed:
Incident Reason: Unknown / N/A
Site Name: OLRT Blair Station
Site County/District:
Site Geo Ref Meth: NA
Incident Summary: OLRT- 2L Diesel to Asphalt
Contaminant Qty: 2 L

Site Conc:
Northing: 5031025
Easting: 452415
Site Geo Ref Accu: NA
Site Map Datum: NA
SAC Action Class: Land Spills
Source Type:

Site: Preston St at Guideway Ottawa ON

Database:
SPL

Ref No: 3426-B5WE45
Site No: NA
Incident Dt: 2018/10/25
Year:
Incident Cause:
Incident Event: Unknown / N/A
Contaminant Code: 13
Contaminant Name: DIESEL FUEL
Contaminant Limit 1:
Contam Limit Freq 1:
Contaminant UN No 1: 1202
Environment Impact:
Nature of Impact:
Receiving Medium:
Receiving Env: Land
MOE Response: No
Dt MOE Arvl on Scn:
MOE Reported Dt: 2018/10/26
Dt Document Closed:
Incident Reason: Unknown / N/A
Site Name: Laydown yard<UNOFFICIAL>
Site County/District:
Site Geo Ref Meth:
Incident Summary: OLRT: 9 liters diesel to gravel yard, not cleaned up
Contaminant Qty: 9 L

Discharger Report:
Material Group:
Health/Env Conseq: 2 - Minor Environment
Client Type:
Sector Type: Unknown / N/A
Agency Involved:
Nearest Watercourse:
Site Address: Preston St at Guideway
Site District Office: Ottawa
Site Postal Code:
Site Region: Eastern
Site Municipality: Ottawa
Site Lot:
Site Conc:
Northing: 5029007
Easting: 443874
Site Geo Ref Accu:
Site Map Datum:
SAC Action Class: Primary Assessment of Spills
Source Type: Tank - Above Ground

Site: City of Ottawa; Drain-All Ltd.
Ottawa ON

Database:
SPL

Ref No: 2725-BCFDLJ
Site No: NA
Incident Dt: 5/22/2019
Year:
Incident Cause:
Incident Event:
Contaminant Code:
Contaminant Name:
Contaminant Limit 1:
Contam Limit Freq 1:
Contaminant UN No 1:
Environment Impact:
Nature of Impact:
Receiving Medium:
Receiving Env:
MOE Response:
Dt MOE Arvl on Scn:
MOE Reported Dt: 5/22/2019
Dt Document Closed:
Incident Reason:
Site Name: To be determined<UNOFFICIAL>

Discharger Report:
Material Group:
Health/Env Conseq:
Client Type: Municipal Government; Corporation
Sector Type:
Agency Involved:
Nearest Watercourse:
Site Address:
Site District Office: Ottawa
Site Postal Code:
Site Region: Eastern
Site Municipality: Ottawa
Site Lot:
Site Conc:
Northing:
Easting:
Site Geo Ref Accu:
Site Map Datum:
SAC Action Class:
Source Type:

Site County/District:
Site Geo Ref Meth:
Incident Summary: EGN for (3) zones - Ottawa Flooding (2019)
Contaminant Qty:

Site: OTTAWA-CARLETON
OC TRANSP GARAGE OTTAWA CITY ON

Database:
SPL

Ref No: 4141
Site No:
Incident Dt: 6/11/1988
Year:
Incident Cause: VALVE/FITTING LEAK OR FAILURE
Incident Event:
Contaminant Code:
Contaminant Name:
Contaminant Limit 1:
Contam Limit Freq 1:
Contaminant UN No 1:
Environment Impact:
Nature of Impact:
Receiving Medium: LAND
Receiving Env:
MOE Response:
Dt MOE Arvl on Scn:
MOE Reported Dt: 6/13/1988
Dt Document Closed:
Incident Reason: MATERIAL FAILURE
Site Name:
Site County/District:
Site Geo Ref Meth:
Incident Summary: O-C TRANSP - 800-1000LTR LUBE TO PVMT. ON 06/11 CONTAINED ON PROPERTY.
Contaminant Qty:

Discharger Report:
Material Group:
Health/Env Conseq:
Client Type:
Sector Type:
Agency Involved:
Nearest Watercourse:
Site Address:
Site District Office:
Site Postal Code:
Site Region:
Site Municipality: 20101
Site Lot:
Site Conc:
Northing:
Easting: OC TRANSP
Site Geo Ref Accu:
Site Map Datum:
SAC Action Class:
Source Type:

Site: SHELL CANADA PRODUCTS LTD.
TANK TRUCK (CARGO) OTTAWA CITY ON

Database:
SPL

Ref No: 8471
Site No:
Incident Dt: 8/22/1988
Year:
Incident Cause: ABOVE-GROUND TANK LEAK
Incident Event:
Contaminant Code:
Contaminant Name:
Contaminant Limit 1:
Contam Limit Freq 1:
Contaminant UN No 1:
Environment Impact:
Nature of Impact:
Receiving Medium: LAND
Receiving Env:
MOE Response:
Dt MOE Arvl on Scn:
MOE Reported Dt: 8/22/1988
Dt Document Closed:
Incident Reason: ERROR
Site Name:
Site County/District:
Site Geo Ref Meth:
Incident Summary: UPLANDS AIRPORT - 50 L OF JET FUEL TO PAVEMENT FROM TANK TRUCK.
Contaminant Qty:

Discharger Report:
Material Group:
Health/Env Conseq:
Client Type:
Sector Type:
Agency Involved:
Nearest Watercourse:
Site Address:
Site District Office:
Site Postal Code:
Site Region:
Site Municipality: 20101
Site Lot:
Site Conc:
Northing:
Easting:
Site Geo Ref Accu:
Site Map Datum:
SAC Action Class:
Source Type:

Site: SHELL CANADA PRODUCTS LTD.

Database:

TANK TRUCK (CARGO) OTTAWA CITY ON

SPL

Ref No: 16382
Site No:
Incident Dt: 3/27/1989
Year:
Incident Cause: VALVE/FITTING LEAK OR FAILURE
Incident Event:
Contaminant Code:
Contaminant Name:
Contaminant Limit 1:
Contam Limit Freq 1:
Contaminant UN No 1:
Environment Impact:
Nature of Impact:
Receiving Medium: LAND
Receiving Env:
MOE Response:
Dt MOE Arvl on Scn:
MOE Reported Dt: 3/27/1989
Dt Document Closed:
Incident Reason: EQUIPMENT FAILURE
Site Name:
Site County/District:
Site Geo Ref Meth:
Incident Summary:
Contaminant Qty:

Discharger Report:
Material Group:
Health/Env Conseq:
Client Type:
Sector Type:
Agency Involved:
Nearest Watercourse:
Site Address:
Site District Office:
Site Postal Code:
Site Region:
Site Municipality: 20101
Site Lot:
Site Conc:
Northing:
Easting:
Site Geo Ref Accu:
Site Map Datum:
SAC Action Class:
Source Type:

UPLANDS AIRPORT - 20 L OF JET FUEL TO GROUND.

Site: SHELL CANADA PRODUCTS LTD.
TANK TRUCK (CARGO) OTTAWA CITY ON

Database:
SPL

Ref No: 21872
Site No:
Incident Dt: 7/11/1989
Year:
Incident Cause: PIPE/HOSE LEAK
Incident Event:
Contaminant Code:
Contaminant Name:
Contaminant Limit 1:
Contam Limit Freq 1:
Contaminant UN No 1:
Environment Impact:
Nature of Impact:
Receiving Medium: LAND
Receiving Env:
MOE Response:
Dt MOE Arvl on Scn:
MOE Reported Dt: 7/11/1989
Dt Document Closed:
Incident Reason: EQUIPMENT FAILURE
Site Name:
Site County/District:
Site Geo Ref Meth:
Incident Summary:
Contaminant Qty:

Discharger Report:
Material Group:
Health/Env Conseq:
Client Type:
Sector Type:
Agency Involved:
Nearest Watercourse:
Site Address:
Site District Office:
Site Postal Code:
Site Region:
Site Municipality: 20101
Site Lot:
Site Conc:
Northing:
Easting:
Site Geo Ref Accu:
Site Map Datum:
SAC Action Class:
Source Type:

SHELL REFUELING VEHICLE- 70 L AVIATION FUEL TO GROUND.

Site: SHELL CANADA PRODUCTS LTD.
TANK TRUCK (CARGO) OTTAWA CITY ON

Database:
SPL

Ref No: 23253
Site No:
Incident Dt: //
Year:
Incident Cause: VALVE/FITTING LEAK OR FAILURE
Incident Event:

Discharger Report:
Material Group:
Health/Env Conseq:
Client Type:
Sector Type:
Agency Involved:

Contaminant Code:
Contaminant Name:
Contaminant Limit 1:
Contam Limit Freq 1:
Contaminant UN No 1:
Environment Impact:
Nature of Impact:
Receiving Medium: LAND
Receiving Env:
MOE Response:
Dt MOE Arvl on Scn:
MOE Reported Dt: 8/7/1989
Dt Document Closed:
Incident Reason: EQUIPMENT FAILURE
Site Name:
Site County/District:
Site Geo Ref Meth:
Incident Summary: SHELL- 4.5 LTR SPILL OF JET FUEL AT UPLANDS AIRPORT
Contaminant Qty:

Nearest Watercourse:
Site Address:
Site District Office:
Site Postal Code:
Site Region:
Site Municipality: 20101
Site Lot:
Site Conc:
Northing:
Easting:
Site Geo Ref Accu:
Site Map Datum:
SAC Action Class:
Source Type:

Site: SHELL CANADA PRODUCTS LTD.
 TANK TRUCK (CARGO) OTTAWA CITY ON

Database:
 SPL

Ref No: 26231
Site No:
Incident Dt: 10/5/1989
Year:
Incident Cause: VALVE/FITTING LEAK OR FAILURE
Incident Event:
Contaminant Code:
Contaminant Name:
Contaminant Limit 1:
Contam Limit Freq 1:
Contaminant UN No 1:
Environment Impact: NOT ANTICIPATED
Nature of Impact:
Receiving Medium: LAND
Receiving Env:
MOE Response:
Dt MOE Arvl on Scn:
MOE Reported Dt: 10/5/1989
Dt Document Closed:
Incident Reason: EQUIPMENT FAILURE
Site Name:
Site County/District:
Site Geo Ref Meth:
Incident Summary: SHELL CANADA - 120L JET FUEL TO TERMINAL RAMP
Contaminant Qty:

Discharger Report:
Material Group:
Health/Env Conseq:
Client Type:
Sector Type:
Agency Involved:
Nearest Watercourse:
Site Address:
Site District Office:
Site Postal Code:
Site Region:
Site Municipality: 20101
Site Lot:
Site Conc:
Northing:
Easting: DEPT OF TRANSPORT
Site Geo Ref Accu:
Site Map Datum:
SAC Action Class:
Source Type:

Site: SHELL CANADA PRODUCTS LTD.
 TANK TRUCK (CARGO) OTTAWA CITY ON

Database:
 SPL

Ref No: 30521
Site No:
Incident Dt: 2/2/1990
Year:
Incident Cause: VALVE/FITTING LEAK OR FAILURE
Incident Event:
Contaminant Code:
Contaminant Name:
Contaminant Limit 1:
Contam Limit Freq 1:
Contaminant UN No 1:
Environment Impact:
Nature of Impact:
Receiving Medium: LAND / AIR

Discharger Report:
Material Group:
Health/Env Conseq:
Client Type:
Sector Type:
Agency Involved:
Nearest Watercourse:
Site Address:
Site District Office:
Site Postal Code:
Site Region:
Site Municipality: 20101
Site Lot:
Site Conc:

Receiving Env:
MOE Response:
Dt MOE Arvl on Scn:
MOE Reported Dt: 2/2/1990
Dt Document Closed:
Incident Reason: ERROR
Site Name:
Site County/District:
Site Geo Ref Meth:
Incident Summary: SHELL TANK TRUCK-50 L AVIATION FUEL TO ASPHALT
Contaminant Qty:

Northing:
Easting:
Site Geo Ref Accu:
Site Map Datum:
SAC Action Class:
Source Type:

Site: TOP VALU
PRESTON STREET, SOUTH OF GLADSTONE SERVICE STATION OTTAWA-CARLETON R.M. ON

Database:
SPL

Ref No: 42188
Site No:
Incident Dt: 10/16/1990
Year:
Incident Cause: CONTAINER OVERFLOW
Incident Event:
Contaminant Code:
Contaminant Name:
Contaminant Limit 1:
Contam Limit Freq 1:
Contaminant UN No 1:
Environment Impact: POSSIBLE
Nature of Impact: Water course or lake
Receiving Medium: LAND
Receiving Env:
MOE Response:
Dt MOE Arvl on Scn:
MOE Reported Dt: 10/16/1990
Dt Document Closed:
Incident Reason: ERROR
Site Name:
Site County/District:
Site Geo Ref Meth:
Incident Summary: TOP VALU- 5 L DIESEL FUEL TO GROUND
Contaminant Qty:

Discharger Report:
Material Group:
Health/Env Conseq:
Client Type:
Sector Type:
Agency Involved:
Nearest Watercourse:
Site Address:
Site District Office:
Site Postal Code:
Site Region:
Site Municipality: 20000
Site Lot:
Site Conc:
Northing:
Easting:
Site Geo Ref Accu:
Site Map Datum:
SAC Action Class:
Source Type:

Site: SHELL CANADA PRODUCTS LTD.
SERVICE STATION OTTAWA CITY ON

Database:
SPL

Ref No: 60160
Site No:
Incident Dt: 11/24/1991
Year:
Incident Cause: OTHER CONTAINER LEAK
Incident Event:
Contaminant Code:
Contaminant Name:
Contaminant Limit 1:
Contam Limit Freq 1:
Contaminant UN No 1:
Environment Impact: NOT ANTICIPATED
Nature of Impact:
Receiving Medium: LAND
Receiving Env:
MOE Response:
Dt MOE Arvl on Scn:
MOE Reported Dt: 11/25/1991
Dt Document Closed:
Incident Reason: CORROSION
Site Name:
Site County/District:

Discharger Report:
Material Group:
Health/Env Conseq:
Client Type:
Sector Type:
Agency Involved:
Nearest Watercourse:
Site Address:
Site District Office:
Site Postal Code:
Site Region:
Site Municipality: 20101
Site Lot:
Site Conc:
Northing:
Easting: SHELL, FIRE DEPT. TRIANGLE PUMP
Site Geo Ref Accu:
Site Map Datum:
SAC Action Class:
Source Type:

Site Geo Ref Meth:
Incident Summary:
Contaminant Qty:

SHELL SERVICE STATION - 25 L. OF GASOLINE TO GROUND FROM LEAKY CAR

Site: OTTAWA-CARLETON
OC TRANSPG GARAGE OTTAWA CITY ON

Database:
SPL

Ref No: 66908
Site No:
Incident Dt: 2/8/1992
Year:
Incident Cause: OTHER CONTAINER LEAK
Incident Event:
Contaminant Code:
Contaminant Name:
Contaminant Limit 1:
Contam Limit Freq 1:
Contaminant UN No 1:
Environment Impact: NOT ANTICIPATED
Nature of Impact:
Receiving Medium: LAND / WATER
Receiving Env:
MOE Response:
Dt MOE Arvl on Scn:
MOE Reported Dt: 2/10/1992
Dt Document Closed:
Incident Reason: ERROR
Site Name:
Site County/District:
Site Geo Ref Meth:
Incident Summary: OTTAWA CARLTON TRANSIT- 205 L.ANTI FREEZE TO GRNDSMALL QTY TO SEWER.
Contaminant Qty:

Discharger Report:
Material Group:
Health/Env Conseq:
Client Type:
Sector Type:
Agency Involved:
Nearest Watercourse:
Site Address:
Site District Office:
Site Postal Code:
Site Region:
Site Municipality: 20101
Site Lot:
Site Conc:
Northing:
Easting:
Site Geo Ref Accu:
Site Map Datum:
SAC Action Class:
Source Type:

Site: SHELL CANADA PRODUCTS LTD.
TANK TRUCK (CARGO) OTTAWA CITY ON

Database:
SPL

Ref No: 81836
Site No:
Incident Dt: 2/14/1993
Year:
Incident Cause: PIPE/HOSE LEAK
Incident Event:
Contaminant Code:
Contaminant Name:
Contaminant Limit 1:
Contam Limit Freq 1:
Contaminant UN No 1:
Environment Impact: NOT ANTICIPATED
Nature of Impact:
Receiving Medium: LAND
Receiving Env:
MOE Response:
Dt MOE Arvl on Scn:
MOE Reported Dt: 2/14/1993
Dt Document Closed:
Incident Reason: ERROR
Site Name:
Site County/District:
Site Geo Ref Meth:
Incident Summary: SHELL-25L OF JET A-1 FUELTO GROUND DURING FUELLINGCONTAINED, CLEANED UP.
Contaminant Qty:

Discharger Report:
Material Group:
Health/Env Conseq:
Client Type:
Sector Type:
Agency Involved:
Nearest Watercourse:
Site Address:
Site District Office:
Site Postal Code:
Site Region:
Site Municipality: 20101
Site Lot:
Site Conc:
Northing:
Easting:
Site Geo Ref Accu:
Site Map Datum:
SAC Action Class:
Source Type:

Site: SHELL CANADA PRODUCTS LTD.
TANK TRUCK (CARGO) OTTAWA CITY ON

Database:
SPL

Ref No: 81843
Site No:
Incident Dt: 2/14/1993
Year:
Incident Cause: VALVE/FITTING LEAK OR FAILURE
Incident Event:
Contaminant Code:
Contaminant Name:
Contaminant Limit 1:
Contam Limit Freq 1:
Contaminant UN No 1:
Environment Impact: NOT ANTICIPATED
Nature of Impact:
Receiving Medium: LAND
Receiving Env:
MOE Response:
Dt MOE Arvl on Scn:
MOE Reported Dt: 2/14/1993
Dt Document Closed:
Incident Reason: UNKNOWN
Site Name:
Site County/District:
Site Geo Ref Meth:
Incident Summary: SHELL CANADA - 20 L OF AVIATION FUEL TO RAMP DUE TO TRUCK LEAK
Contaminant Qty:

Discharger Report:
Material Group:
Health/Env Conseq:
Client Type:
Sector Type:
Agency Involved:
Nearest Watercourse:
Site Address:
Site District Office:
Site Postal Code:
Site Region:
Site Municipality: 20101
Site Lot:
Site Conc:
Northing:
Easting:
Site Geo Ref Accu:
Site Map Datum:
SAC Action Class:
Source Type:

Site: SHELL CANADA PRODUCTS LTD.
 TANK TRUCK (CARGO) OTTAWA CITY ON

Database:
 SPL

Ref No: 84404
Site No:
Incident Dt: 4/21/1993
Year:
Incident Cause: VALVE/FITTING LEAK OR FAILURE
Incident Event:
Contaminant Code:
Contaminant Name:
Contaminant Limit 1:
Contam Limit Freq 1:
Contaminant UN No 1:
Environment Impact: NOT ANTICIPATED
Nature of Impact:
Receiving Medium: LAND
Receiving Env:
MOE Response:
Dt MOE Arvl on Scn:
MOE Reported Dt: 4/22/1993
Dt Document Closed:
Incident Reason: ERROR
Site Name:
Site County/District:
Site Geo Ref Meth:
Incident Summary: SHELL CANADA - 40 L OF AVIATION FUEL AT GATE A DUE TO TRUCK LEAK
Contaminant Qty:

Discharger Report:
Material Group:
Health/Env Conseq:
Client Type:
Sector Type:
Agency Involved:
Nearest Watercourse:
Site Address:
Site District Office:
Site Postal Code:
Site Region:
Site Municipality: 20101
Site Lot:
Site Conc:
Northing:
Easting:
Site Geo Ref Accu:
Site Map Datum:
SAC Action Class:
Source Type:

Site: OTTAWA-CARLETON
 OC TRANSPOR GARAGE OTTAWA ON

Database:
 SPL

Ref No: 186539
Site No:
Incident Dt: 9/12/2000
Year:
Incident Cause: OTHER CAUSE (N.O.S.)
Incident Event:
Contaminant Code:

Discharger Report:
Material Group:
Health/Env Conseq:
Client Type:
Sector Type:
Agency Involved:
Nearest Watercourse:

Contaminant Name:
Contaminant Limit 1:
Contam Limit Freq 1:
Contaminant UN No 1:
Environment Impact: POSSIBLE
Nature of Impact: Other
Receiving Medium: LAND/WATER
Receiving Env:
MOE Response:
Dt MOE Arvl on Scn:
MOE Reported Dt: 9/12/2000
Dt Document Closed:
Incident Reason: OTHER
Site Name:
Site County/District:
Site Geo Ref Meth:
Incident Summary: HYDRAULIC FL. SPILL 50L WELLINGTON & METCALF TO SEWERS;CLEANED UP
Contaminant Qty:

Site Address:
Site District Office:
Site Postal Code:
Site Region:
Site Municipality: 20107
Site Lot:
Site Conc:
Northing:
Easting:
Site Geo Ref Accu:
Site Map Datum:
SAC Action Class:
Source Type:

Site: OC TRANSPO
 MOTOR VEHICLE (OPERATING FLUID) OTTAWA CITY ON

Database:
 SPL

Ref No: 241575
Site No:
Incident Dt: 10/6/2002
Year:
Incident Cause: OTHER TRANSPORTATION ACCIDENT
Incident Event:
Contaminant Code:
Contaminant Name:
Contaminant Limit 1:
Contam Limit Freq 1:
Contaminant UN No 1:
Environment Impact: POSSIBLE
Nature of Impact: Water course or lake
Receiving Medium: WATER, LAND
Receiving Env:
MOE Response:
Dt MOE Arvl on Scn:
MOE Reported Dt: 10/6/2002
Dt Document Closed:
Incident Reason: UNKNOWN
Site Name:
Site County/District:
Site Geo Ref Meth:
Incident Summary: OC TRANSPO: 10L ANTIFREEZE TO STORMS, ROAD. SEWERMATIC RESPONDING.
Contaminant Qty:

Discharger Report:
Material Group:
Health/Env Conseq:
Client Type:
Sector Type:
Agency Involved:
Nearest Watercourse:
Site Address:
Site District Office:
Site Postal Code:
Site Region:
Site Municipality: 20107
Site Lot:
Site Conc:
Northing:
Easting:
Site Geo Ref Accu:
Site Map Datum:
SAC Action Class:
Source Type:

Site: Shell Canada Products Limited
 Shell Canada Ottawa ON

Database:
 SPL

Ref No: 6267-5M2K7H
Site No:
Incident Dt: 4/28/2003
Year:
Incident Cause:
Incident Event:
Contaminant Code: 12
Contaminant Name: GASOLINE
Contaminant Limit 1:
Contam Limit Freq 1:
Contaminant UN No 1:
Environment Impact: Possible
Nature of Impact: Other Impact(s)
Receiving Medium: Land
Receiving Env:

Discharger Report:
Material Group: Oil
Health/Env Conseq:
Client Type:
Sector Type:
Agency Involved:
Nearest Watercourse:
Site Address:
Site District Office: Ottawa
Site Postal Code:
Site Region: Eastern
Site Municipality: Ottawa
Site Lot:
Site Conc:
Northing:

MOE Response:
Dt MOE Arvl on Scn:
MOE Reported Dt: 4/28/2003
Dt Document Closed:
Incident Reason:
Site Name: LOADING RACK 1<UNOFFICIAL>
Site County/District:
Site Geo Ref Meth:
Incident Summary: Shell - 1L gasoline
Contaminant Qty: 1 L

Easting:
Site Geo Ref Accu:
Site Map Datum:
SAC Action Class: Spills
Source Type:

Site: SNC-Lavalin Operations & Maintenance Inc.
 Ottawa ON

Database:
 SPL

<p> Ref No: 4475-8DGQA2 Site No: Incident Dt: 1/17/2011 Year: Incident Cause: Unknown Incident Event: Contaminant Code: n/a Contaminant Name: Propylene glycol Contaminant Limit 1: Contam Limit Freq 1: Contaminant UN No 1: Environment Impact: Confirmed Nature of Impact: Soil Contamination; Surface Water Pollution Receiving Medium: Receiving Env: MOE Response: No Field Response Dt MOE Arvl on Scn: MOE Reported Dt: 1/26/2011 Dt Document Closed: 2/16/2011 Incident Reason: Equipment Failure - Malfunction of system components Site Name: SNC Lavalin 150 Tunney's Pasture Driveway<UNOFFICIAL> Site County/District: Site Geo Ref Meth: Incident Summary: 113L propylene glycol to roof, storm sewer. Contaminant Qty: 113 L </p>	<p> Discharger Report: Material Group: Health/Env Conseq: Client Type: Sector Type: Other Agency Involved: Nearest Watercourse: Site Address: Site District Office: Site Postal Code: Site Region: Site Municipality: Ottawa Site Lot: Site Conc: Northing: Easting: Site Geo Ref Accu: Site Map Datum: SAC Action Class: Land Spills Source Type: </p>
--	--

Site: IRVING AVE lot 38 con 1 OTTAWA ON

Database:
 WWIS

<p> Well ID: 1536436 Construction Date: Primary Water Use: Sec. Water Use: Final Well Status: Abandoned-Other Water Type: Casing Material: Audit No: Z45513 Tag: Construction Method: Elevation (m): Elevation Reliability: Depth to Bedrock: Well Depth: Overburden/Bedrock: Pump Rate: Static Water Level: Flowing (Y/N): Flow Rate: Clear/Cloudy: </p>	<p> Data Entry Status: Data Src: Date Received: 7/5/2006 Selected Flag: True Abandonment Rec: Yes Contractor: 6894 Form Version: 3 Owner: Street Name: IRVING AVE County: OTTAWA Municipality: OTTAWA CITY Site Info: Lot: 038 Concession: 01 Concession Name: Easting NAD83: Northing NAD83: Zone: UTM Reliability: </p>
--	--

Bore Hole Information

Bore Hole ID: 11550502
DP2BR:
Spatial Status:
Code OB: —
Code OB Desc: No formation data
Open Hole:
Cluster Kind:
Date Completed: 14-Jun-2006 00:00:00
Remarks:
Elevrc Desc:
Location Source Date:
Improvement Location Source:
Improvement Location Method:
Source Revision Comment:
Supplier Comment:

Elevation:
Elevrc:
Zone:
East83:
North83:
Org CS:
UTMRC: 9
UTMRC Desc: unknown UTM
Location Method: na

**Annular Space/Abandonment
Sealing Record**

Plug ID: 933295275
Layer: 1
Plug From: 0
Plug To: 27
Plug Depth UOM: m

**Method of Construction & Well
Use**

Method Construction ID: 961536436
Method Construction Code: 2
Method Construction: Rotary (Convent.)
Other Method Construction:

Pipe Information

Pipe ID: 11560109
Casing No: 1
Comment:
Alt Name:

Hole Diameter

Hole ID: 11681211
Diameter: 20.0
Depth From: 0.0
Depth To: 2.700000047683716
Hole Depth UOM: m
Hole Diameter UOM: cm

Appendix: Database Descriptions

Environmental Risk Information Services (ERIS) can search the following databases. The extent of historical information varies with each database and current information is determined by what is publicly available to ERIS at the time of update. **Note:** Databases denoted with " * " indicates that the database will no longer be updated. See the individual database description for more information.

Abandoned Aggregate Inventory:

Provincial [AAGR](#)

The MAAP Program maintains a database of abandoned pits and quarries. Please note that the database is only referenced by lot and concession and city/town location. The database provides information regarding the location, type, size, land use, status and general comments.*

Government Publication Date: Sept 2002*

Aggregate Inventory:

Provincial [AGR](#)

The Ontario Ministry of Natural Resources maintains a database of all active pits and quarries. The database provides information regarding the registered owner/operator, location name, operation type, approval type, and maximum annual tonnage.

Government Publication Date: Up to Sep 2020

Abandoned Mine Information System:

Provincial [AMIS](#)

The Abandoned Mines Information System contains data on known abandoned and inactive mines located on both Crown and privately held lands. The information was provided by the Ministry of Northern Development and Mines (MNDM), with the following disclaimer: "the database provided has been compiled from various sources, and the Ministry of Northern Development and Mines makes no representation and takes no responsibility that such information is accurate, current or complete". Reported information includes official mine name, status, background information, mine start/end date, primary commodity, mine features, hazards and remediation.

Government Publication Date: 1800-Oct 2018

Anderson's Waste Disposal Sites:

Private [ANDR](#)

The information provided in this database was collected by examining various historical documents which aimed to characterize the likely position of former waste disposal sites from 1860 to present. The research initiative behind the creation of this database was to identify those sites that are missing from the Ontario MOE Waste Disposal Site Inventory, as well as to provide revisions and corrections to the positions and descriptions of sites currently listed in the MOE inventory. In addition to historic waste disposal facilities, the database also identifies certain auto wreckers and scrap yards that have been extrapolated from documentary sources. Please note that the data is not warranted to be complete, exhaustive or authoritative. The information was collected for research purposes only.

Government Publication Date: 1860s-Present

Aboveground Storage Tanks:

Provincial [AST](#)

Historical listing of aboveground storage tanks made available by the Department of Natural Resources and Forestry. Includes tanks used to hold water or petroleum. This dataset has been retired as of September 25, 2014 and will no longer be updated.

Government Publication Date: May 31, 2014

Automobile Wrecking & Supplies:

Private [AUWR](#)

This database provides an inventory of known locations that are involved in the scrap metal, automobile wrecking/recycling, and automobile parts & supplies industry. Information is provided on the company name, location and business type.

Government Publication Date: 1999-Dec 31, 2020

Borehole:

Provincial [BORE](#)

A borehole is the generalized term for any narrow shaft drilled in the ground, either vertically or horizontally. The information here includes geotechnical investigations or environmental site assessments, mineral exploration, or as a pilot hole for installing piers or underground utilities. Information is from many sources such as the Ministry of Transportation (MTO) boreholes from engineering reports and projects from the 1950 to 1990's in Southern Ontario. Boreholes from the Ontario Geological Survey (OGS) including The Urban Geology Analysis Information System (UGAIS) and the York Peel Durham Toronto (YPDT) database of the Conservation Authority Moraine Coalition. This database will include fields such as location, stratigraphy, depth, elevation, year drilled, etc. For all water well data or oil and gas well data for Ontario please refer to WWIS and OOGW.

Government Publication Date: 1875-Jul 2018

Certificates of Approval:

Provincial CA

This database contains the following types of approvals: Air & Noise, Industrial Sewage, Municipal & Private Sewage, Waste Management Systems and Renewable Energy Approvals. The MOE in Ontario states that any facility that releases emissions to the atmosphere, discharges contaminants to ground or surface water, provides potable water supplies, or stores, transports or disposes of waste, must have a Certificate of Approval before it can operate lawfully. Fields include approval number, business name, address, approval date, approval type and status. This database will no longer be updated, as CofA's have been replaced by either Environmental Activity and Sector Registry (EASR) or Environmental Compliance Approval (ECA). Please refer to those individual databases for any information after Oct.31, 2011.

Government Publication Date: 1985-Oct 30, 2011*

Dry Cleaning Facilities:

Federal CDRY

List of dry cleaning facilities made available by Environment and Climate Change Canada. Environment and Climate Change Canada's Tetrachloroethylene (Use in Dry Cleaning and Reporting Requirements) Regulations (SOR/2003-79) are intended to reduce releases of tetrachloroethylene to the environment from dry cleaning facilities.

Government Publication Date: Jan 2004-Dec 2018

Commercial Fuel Oil Tanks:

Provincial CFOT

Locations of commercial underground fuel oil tanks. This is not a comprehensive or complete inventory of commercial fuel tanks in the province; this listing is a copy of records of registered commercial underground fuel oil tanks obtained under Access to Public Information.

Note that the following types of tanks do not require registration: waste oil tanks in apartments, office buildings, residences, etc.; aboveground gas or diesel tanks. Records are not verified for accuracy or completeness.

Government Publication Date: May 31, 2021

Chemical Manufacturers and Distributors:

Private CHEM

This database includes information from both a one time study conducted in 1992 and private source and is a listing of facilities that manufacture or distribute chemicals. The production of these chemical substances may involve one or more chemical reactions and/or chemical separation processes (i.e. fractionation, solvent extraction, crystallization, etc.).

Government Publication Date: 1999-Jan 31, 2020

Chemical Register:

Private CHM

This database includes a listing of locations of facilities within the Province or Territory that either manufacture and/or distributes chemicals.

Government Publication Date: 1999-Dec 31, 2020

Compressed Natural Gas Stations:

Private CNG

Canada has a network of public access compressed natural gas (CNG) refuelling stations. These stations dispense natural gas in compressed form at 3,000 pounds per square inch (psi), the pressure which is allowed within the current Canadian codes and standards. The majority of natural gas refuelling is located at existing retail gasoline that have a separate refuelling island for natural gas. This list of stations is made available by the Canadian Natural Gas Vehicle Alliance.

Government Publication Date: Dec 2012 -Apr 2021

Inventory of Coal Gasification Plants and Coal Tar Sites:

Provincial COAL

This inventory includes both the "Inventory of Coal Gasification Plant Waste Sites in Ontario-April 1987" and the Inventory of Industrial Sites Producing or Using Coal Tar and Related Tars in Ontario-November 1988) collected by the MOE. It identifies industrial sites that produced and continue to produce or use coal tar and other related tars. Detailed information is available and includes: facility type, size, land use, information on adjoining properties, soil condition, site operators/occupants, site description, potential environmental impacts and historic maps available. This was a one-time inventory.*

Government Publication Date: Apr 1987 and Nov 1988*

Compliance and Convictions:

Provincial CONV

This database summarizes the fines and convictions handed down by the Ontario courts beginning in 1989. Companies and individuals named here have been found guilty of environmental offenses in Ontario courts of law.

Government Publication Date: 1989-Nov 2020

Certificates of Property Use:

Provincial CPU

This is a subset taken from Ontario's Environmental Registry (EBR) database. It will include all CPU's on the registry such as (EPA s. 168.6) - Certificate of Property Use.

Government Publication Date: 1994- Jun 30, 2021

Drill Hole Database:

Provincial

DRL

The Ontario Drill Hole Database contains information on more than 113,000 percussion, overburden, sonic and diamond drill holes from assessment files on record with the department of Mines and Minerals. Please note that limited data is available for southern Ontario, as it was the last area to be completed. The database was created when surveys submitted to the Ministry were converted in the Assessment File Research Image Database (AFRI) project. However, the degree of accuracy (coordinates) as to the exact location of drill holes is dependent upon the source document submitted to the MNDM. Levels of accuracy used to locate holes are: centering on the mining claim; a sketch of the mining claim; a 1:50,000 map; a detailed company map; or from submitted a "Report of Work".

Government Publication Date: 1886 - Sep 2020

Delisted Fuel Tanks:

Provincial

DTNK

List of fuel storage tank sites that were once found in - and have since been removed from - the list of fuel storage tanks made available by the regulatory agency under Access to Public Information.

Government Publication Date: May 31, 2021

Environmental Activity and Sector Registry:

Provincial

EASR

On October 31, 2011, a smarter, faster environmental approvals system came into effect in Ontario. The EASR allows businesses to register certain activities with the ministry, rather than apply for an approval. The registry is available for common systems and processes, to which preset rules of operation can be applied. The EASR is currently available for: heating systems, standby power systems and automotive refinishing. Businesses whose activities aren't subject to the EASR may apply for an ECA (Environmental Compliance Approval), Please see our ECA database.

Government Publication Date: Oct 2011- Jun 30, 2021

Environmental Registry:

Provincial

EBR

The Environmental Registry lists proposals, decisions and exceptions regarding policies, Acts, instruments, or regulations that could significantly affect the environment. Through the Registry, thirteen provincial ministries notify the public of upcoming proposals and invite their comments. For example, if a local business is requesting a permit, license, or certificate of approval to release substances into the air or water; these are notified on the registry. Data includes: Approval for discharge into the natural environment other than water (i.e. Air) - EPA s. 9, Approval for sewage works - OWRA s. 53(1), and EPA s. 27 - Approval for a waste disposal site. For information regarding Permit to Take Water (PTTW), Certificate of Property Use (CPU) and (ORD) Orders please refer to those individual databases.

Government Publication Date: 1994- Jun 30, 2021

Environmental Compliance Approval:

Provincial

ECA

On October 31, 2011, a smarter, faster environmental approvals system came into effect in Ontario. In the past, a business had to apply for multiple approvals (known as certificates of approval) for individual processes and pieces of equipment. Today, a business either registers itself, or applies for a single approval, depending on the types of activities it conducts. Businesses whose activities aren't subject to the EASR may apply for an ECA. A single ECA addresses all of a business's emissions, discharges and wastes. Separate approvals for air, noise and waste are no longer required. This database will also include Renewable Energy Approvals. For certificates of approval prior to Nov 1st, 2011, please refer to the CA database. For all Waste Disposal Sites please refer to the WDS database.

Government Publication Date: Oct 2011- Jun 30, 2021

Environmental Effects Monitoring:

Federal

EEM

The Environmental Effects Monitoring program assesses the effects of effluent from industrial or other sources on fish, fish habitat and human usage of fisheries resources. Since 1992, pulp and paper mills have been required to conduct EEM studies under the Pulp and Paper Effluent Regulations. This database provides information on the mill name, geographical location and sub-lethal toxicity data.

Government Publication Date: 1992-2007*

ERIS Historical Searches:

Private

EHS

ERIS has compiled a database of all environmental risk reports completed since March 1999. Available fields for this database include: site location, date of report, type of report, and search radius. As per all other databases, the ERIS database can be referenced on both the map and "Statistical Profile" page.

Government Publication Date: 1999-Jun 30, 2021

Environmental Issues Inventory System:

Federal

EIIS

The Environmental Issues Inventory System was developed through the implementation of the Environmental Issues and Remediation Plan. This plan was established to determine the location and severity of contaminated sites on inhabited First Nation reserves, and where necessary, to remediate those that posed a risk to health and safety; and to prevent future environmental problems. The EIIS provides information on the reserve under investigation, inventory number, name of site, environmental issue, site action (Remediation, Site Assessment), and date investigation completed.

Government Publication Date: 1992-2001*

Emergency Management Historical Event:

Provincial **EMHE**

List of locations of historical occurrences of emergency events, including those assigned to the Ministry of Natural Resources by Order-In-Council (OIC) under the Emergency Management and Civil Protection Act, as well as events where MNR provided requested emergency response assistance. Many of these events will have involved community evacuations, significant structural loss, and/or involvement of MNR emergency response staff. These events fall into one of ten (10) type categories: Dam Failure; Drought / Low Water; Erosion; Flood; Forest Fire; Soil and Bedrock Instability; Petroleum Resource Center Event, EMO Requested Assistance, Continuity of Operations Event, Other Requested Assistance. EMHE record details are reproduced by ERIS under License with the Ontario Ministry of Natural Resources © Queen's Printer for Ontario, 2017.

Government Publication Date: Dec 31, 2016

Environmental Penalty Annual Report:

Provincial **EPAR**

This database contains data from Ontario's annual environmental penalty report published by the Ministry of the Environment and Climate Change. These reports provide information on environmental penalties for land / water violations issued to companies in one of the nine industrial sectors covered by the Municipal Industrial Strategy for Abatement (MISA) regulations.

Government Publication Date: Jan 1, 2011 - Dec 31, 2020

List of Expired Fuels Safety Facilities:

Provincial **EXP**

List of facilities and tanks for which there was once a fuel registration. This is not a comprehensive or complete inventory of expired tanks/tank facilities in the province; this listing is a copy of previously registered tanks and facilities obtained under Access to Public Information. Includes private fuel outlets, bulk plants, fuel oil tanks, gasoline stations, marinas, propane filling stations, liquid fuel tanks, piping systems, etc; includes tanks which have been removed from the ground.

Notes: registration was not required for private fuel underground/aboveground storage tanks prior to January 1990, nor for furnace oil tanks prior to May 1, 2002; registration is not required for waste oil tanks in apartments, office buildings, residences, etc., or aboveground gas or diesel tanks. Records are not verified for accuracy or completeness.

Government Publication Date: Jul 31, 2020

Federal Convictions:

Federal **FCON**

Environment Canada maintains a database referred to as the "Environmental Registry" that details prosecutions under the Canadian Environmental Protection Act (CEPA) and the Fisheries Act (FA). Information is provided on the company name, location, charge date, offence and penalty.

Government Publication Date: 1988-Jun 2007*

Contaminated Sites on Federal Land:

Federal **FCS**

The Federal Contaminated Sites Inventory includes information on known federal contaminated sites under the custodianship of departments, agencies and consolidated Crown corporations as well as those that are being or have been investigated to determine whether they have contamination arising from past use that could pose a risk to human health or the environment. The inventory also includes non-federal contaminated sites for which the Government of Canada has accepted some or all financial responsibility. It does not include sites where contamination has been caused by, and which are under the control of, enterprise Crown corporations, private individuals, firms or other levels of government. Includes fire training sites and sites at which Per- and Polyfluoroalkyl Substances (PFAS) are a concern.

Government Publication Date: Jun 2000-Apr 2021

Fisheries & Oceans Fuel Tanks:

Federal **FOFT**

Fisheries & Oceans Canada maintains an inventory of aboveground & underground fuel storage tanks located on Fisheries & Oceans property or controlled by DFO. Our inventory provides information on the site name, location, tank owner, tank operator, facility type, storage tank location, tank contents & capacity, and date of tank installation.

Government Publication Date: 1964-Sep 2019

Federal Identification Registry for Storage Tank Systems (FIRSTS):

Federal **FRST**

A list of federally regulated Storage tanks from the Federal Identification Registry for Storage Tank Systems (FIRSTS). FIRSTS is Environment and Climate Change Canada's database of storage tank systems subject to the Storage Tank for Petroleum Products and Allied Petroleum Products Regulations. The main objective of the Regulations is to prevent soil and groundwater contamination from storage tank systems located on federal and aboriginal lands. Storage tank systems that do not have a valid identification number displayed in a readily visible location on or near the storage tank system may be refused product delivery.

Government Publication Date: May 31, 2018

Fuel Storage Tank:

Provincial **FST**

List of registered private and retail fuel storage tanks. This is not a comprehensive or complete inventory of private and retail fuel storage tanks in the province; this listing is a copy of registered private and retail fuel storage tanks, obtained under Access to Public Information.

Notes: registration was not required for private fuel underground/aboveground storage tanks prior to January 1990, nor for furnace oil tanks prior to May 1, 2002; registration is not required for waste oil tanks in apartments, office buildings, residences, etc., or aboveground gas or diesel tanks. Records are not verified for accuracy or completeness.

Government Publication Date: Jul 31, 2020

Fuel Storage Tank - Historic:

Provincial

[FSTH](#)

The Fuels Safety Branch of the Ontario Ministry of Consumer and Commercial Relations maintained a database of all registered private fuel storage tanks. Public records of private fuel storage tanks are only available since the registration became effective in September 1989. This information is now collected by the Technical Standards and Safety Authority.

Government Publication Date: Pre-Jan 2010*

Ontario Regulation 347 Waste Generators Summary:

Provincial

[GEN](#)

Regulation 347 of the Ontario EPA defines a waste generation site as any site, equipment and/or operation involved in the production, collection, handling and/or storage of regulated wastes. A generator of regulated waste is required to register the waste generation site and each waste produced, collected, handled, or stored at the site. This database contains the registration number, company name and address of registered generators including the types of hazardous wastes generated. It includes data on waste generating facilities such as: drycleaners, waste treatment and disposal facilities, machine shops, electric power distribution etc. This information is a summary of all years from 1986 including the most currently available data. Some records may contain, within the company name, the phrase "See & Use..." followed by a series of letters and numbers. This occurs when one company is amalgamated with or taken over by another registered company. The number listed as "See & Use", refers to the new ownership and the other identification number refers to the original ownership. This phrase serves as a link between the 2 companies until operations have been fully transferred.

Government Publication Date: 1986-Apr 30, 2021

Greenhouse Gas Emissions from Large Facilities:

Federal

[GHG](#)

List of greenhouse gas emissions from large facilities made available by Environment Canada. Greenhouse gas emissions in kilotonnes of carbon dioxide equivalents (kt CO₂ eq).

Government Publication Date: 2013-Dec 2019

TSSA Historic Incidents:

Provincial

[HINC](#)

List of historic incidences of spills and leaks of diesel, fuel oil, gasoline, natural gas, propane, and hydrogen recorded by the TSSA in their previous incident tracking system. The TSSA's Fuels Safety Program administers the Technical Standards & Safety Act 2000, providing fuel-related safety services associated with the safe transportation, storage, handling and use of fuels such as gasoline, diesel, propane, natural gas and hydrogen. Under this Act, the TSSA regulates fuel suppliers, storage facilities, transport trucks, pipelines, contractors and equipment or appliances that use fuels. Records are not verified for accuracy or completeness. This is not a comprehensive or complete inventory of historical fuel spills and leaks in the province. This listing is a copy of the data captured at one moment in time and is hence limited by the record date provided here.

Government Publication Date: 2006-June 2009*

Indian & Northern Affairs Fuel Tanks:

Federal

[IAFT](#)

The Department of Indian & Northern Affairs Canada (INAC) maintains an inventory of aboveground & underground fuel storage tanks located on both federal and crown land. Our inventory provides information on the reserve name, location, facility type, site/facility name, tank type, material & ID number, tank contents & capacity, and date of tank installation.

Government Publication Date: 1950-Aug 2003*

Fuel Oil Spills and Leaks:

Provincial

[INC](#)

Listing of spills and leaks of diesel, fuel oil, gasoline, natural gas, propane, and hydrogen reported to the Spills Action Centre (SAC). This is not a comprehensive or complete inventory of fuel-related leaks, spills, and incidents in the province; this listing is a copy of incidents reported to the SAC, obtained under Access to Public Information. Includes incidents from fuel-related hazards such as spills, fires, and explosions. Records are not verified for accuracy or completeness.

Government Publication Date: May 31, 2021

Landfill Inventory Management Ontario:

Provincial

[LIMO](#)

The Landfill Inventory Management Ontario (LIMO) database is updated every year, as the Ministry of the Environment, Conservation and Parks compiles new and updated information. Includes small and large landfills currently operating as well as those which are closed and historic. Operators of larger landfills provide landfill information for the previous operating year to the ministry for LIMO including: estimated amount of total waste received, landfill capacity, estimated total remaining landfill capacity, fill rates, engineering designs, reporting and monitoring details, size of location, service area, approved waste types, leachate of site treatment, contaminant attenuation zone and more. The small landfills include information such as site owner, site location and certificate of approval # and status.

Government Publication Date: Feb 28, 2019

Canadian Mine Locations:

Private

[MINE](#)

This information is collected from the Canadian & American Mines Handbook. The Mines database is a national database that provides over 290 listings on mines (listed as public companies) dealing primarily with precious metals and hard rocks. Listed are mines that are currently in operation, closed, suspended, or are still being developed (advanced projects). Their locations are provided as geographic coordinates (x, y and/or longitude, latitude). As of 2002, data pertaining to Canadian smelters and refineries has been appended to this database.

Government Publication Date: 1998-2009*

Mineral Occurrences:

Provincial

[MNR](#)

In the early 70's, the Ministry of Northern Development and Mines created an inventory of approximately 19,000 mineral occurrences in Ontario, in regard to metallic and industrial minerals, as well as some information on building stones and aggregate deposits. Please note that the "Horizontal Positional Accuracy" is approximately +/- 200 m. Many reference elements for each record were derived from field sketches using pace or chain/tape measurements against claim posts or topographic features in the area. The primary limiting factor for the level of positional accuracy is the scale of the source material. The testing of horizontal accuracy of the source materials was accomplished by comparing the plan metric (X and Y) coordinates of that point with the coordinates of the same point as defined from a source of higher accuracy.

Government Publication Date: 1846-Dec 2020

National Analysis of Trends in Emergencies System (NATES):

Federal

[NATE](#)

In 1974 Environment Canada established the National Analysis of Trends in Emergencies System (NATES) database, for the voluntary reporting of significant spill incidents. The data was to be used to assist in directing the work of the emergencies program. NATES ran from 1974 to 1994. Extensive information is available within this database including company names, place where the spill occurred, date of spill, cause, reason and source of spill, damage incurred, and amount, concentration, and volume of materials released.

Government Publication Date: 1974-1994*

Non-Compliance Reports:

Provincial

[NCPL](#)

The Ministry of the Environment provides information about non-compliant discharges of contaminants to air and water that exceed legal allowable limits, from regulated industrial and municipal facilities. A reported non-compliance failure may be in regard to a Control Order, Certificate of Approval, Sectoral Regulation or specific regulation/act.

Government Publication Date: Dec 31, 2019

National Defense & Canadian Forces Fuel Tanks:

Federal

[NDFT](#)

The Department of National Defense and the Canadian Forces maintains an inventory of all aboveground & underground fuel storage tanks located on DND lands. Our inventory provides information on the base name, location, tank type & capacity, tank contents, tank class, date of tank installation, date tank last used, and status of tank as of May 2001. This database will no longer be updated due to the new National Security protocols which have prohibited any release of this database.

Government Publication Date: Up to May 2001*

National Defense & Canadian Forces Spills:

Federal

[NDSP](#)

The Department of National Defense and the Canadian Forces maintains an inventory of spills to land and water. All spill sites have been classified under the "Transportation of Dangerous Goods Act - 1992". Our inventory provides information on the facility name, location, spill ID #, spill date, type of spill, as well as the quantity of substance spilled & recovered.

Government Publication Date: Mar 1999-Apr 2018

National Defence & Canadian Forces Waste Disposal Sites:

Federal

[NDWD](#)

The Department of National Defence and the Canadian Forces maintains an inventory of waste disposal sites located on DND lands. Where available, our inventory provides information on the base name, location, type of waste received, area of site, depth of site, year site opened/closed and status.

Government Publication Date: 2001-Apr 2007*

National Energy Board Pipeline Incidents:

Federal

[NEBI](#)

Locations of pipeline incidents from 2008 to present, made available by the Canada Energy Regulator (CER) - previously the National Energy Board (NEB). Includes incidents reported under the Onshore Pipeline Regulations and the Processing Plant Regulations related to pipelines under federal jurisdiction, does not include incident data related to pipelines under provincial or territorial jurisdiction.

Government Publication Date: 2008-Mar 31, 2021

National Energy Board Wells:

Federal

[NEBP](#)

The NEBW database contains information on onshore & offshore oil and gas wells that are outside provincial jurisdiction(s) and are thereby regulated by the National Energy Board. Data is provided regarding the operator, well name, well ID No./UWI, status, classification, well depth, spud and release date.

Government Publication Date: 1920-Feb 2003*

National Environmental Emergencies System (NEES):

Federal

[NEES](#)

In 2000, the Emergencies program implemented NEES, a reporting system for spills of hazardous substances. For the most part, this system only captured data from the Atlantic Provinces, some from Quebec and Ontario and a portion from British Columbia. Data for Alberta, Saskatchewan, Manitoba and the Territories was not captured. However, NEES is also a repository for previous Environment Canada spill datasets. NEES is composed of the historic datasets ' or Trends ' which dates from approximately 1974 to present. NEES Trends is a compilation of historic databases, which were merged and includes data from NATES (National Analysis of Trends in Emergencies System), ARTS (Atlantic Regional Trends System), and NEES. In 2001, the Emergencies Program determined that variations in reporting regimes and requirements between federal and provincial agencies made national spill reporting and trend analysis difficult to achieve. As a consequence, the department has focused efforts on capturing data on spills of substances which fall under its legislative authority only (CEPA and FA). As such, the NEES database will be decommissioned in December 2004.

Government Publication Date: 1974-2003*

National PCB Inventory:

Federal

[NPCB](#)

Environment Canada's National PCB inventory includes information on in-use PCB containing equipment in Canada including federal, provincial and private facilities. Federal out-of-service PCB containing equipment and PCB waste owned by the federal government or by federally regulated industries such as airlines, railway companies, broadcasting companies, telephone and telecommunications companies, pipeline companies, etc. are also listed. Although it is not Environment Canada's mandate to collect data on non-federal PCB waste, the National PCB inventory includes some information on provincial and private PCB waste and storage sites. Some addresses provided may be Head Office addresses and are not necessarily the location of where the waste is being used or stored.

Government Publication Date: 1988-2008*

National Pollutant Release Inventory:

Federal

[NPRI](#)

Environment Canada has defined the National Pollutant Release Inventory ("NPRI") as a federal government initiative designed to collect comprehensive national data regarding releases to air, water, or land, and waste transfers for recycling for more than 300 listed substances.

Government Publication Date: 1993-May 2017

Oil and Gas Wells:

Private

[OGWE](#)

The Nickle's Energy Group (publisher of the Daily Oil Bulletin) collects information on drilling activity including operator and well statistics. The well information database includes name, location, class, status and depth. The main Nickle's database is updated on a daily basis, however, this database is updated on a monthly basis. More information is available at www.nickles.com.

Government Publication Date: 1988-Feb 28, 2021

Ontario Oil and Gas Wells:

Provincial

[OOGW](#)

In 1998, the MNR handed over to the Ontario Oil, Gas and Salt Resources Corporation, the responsibility of maintaining a database of oil and gas wells drilled in Ontario. The OGSR Library has over 20,000+ wells in their database. Information available for all wells in the ERIS database include well owner/operator, location, permit issue date, and well cap date, license No., status, depth and the primary target (rock unit) of the well being drilled. All geology/stratigraphy table information, plus all water table information is also provide for each well record.

Government Publication Date: 1800-Jun 2020

Inventory of PCB Storage Sites:

Provincial

[OPCB](#)

The Ontario Ministry of Environment, Waste Management Branch, maintains an inventory of PCB storage sites within the province. Ontario Regulation 11/82 (Waste Management - PCB) and Regulation 347 (Generator Waste Management) under the Ontario EPA requires the registration of inactive PCB storage equipment and/or disposal sites of PCB waste with the Ontario Ministry of Environment. This database contains information on: 1) waste quantities; 2) major and minor sites storing liquid or solid waste; and 3) a waste storage inventory.

Government Publication Date: 1987-Oct 2004; 2012-Dec 2013

Orders:

Provincial

[ORD](#)

This is a subset taken from Ontario's Environmental Registry (EBR) database. It will include all Orders on the registry such as (EPA s. 17) - Order for remedial work, (EPA s. 18) - Order for preventative measures, (EPA s. 43) - Order for removal of waste and restoration of site, (EPA s. 44) - Order for conformity with Act for waste disposal sites, (EPA s. 136) - Order for performance of environmental measures.

Government Publication Date: 1994-Apr 30, 2021

Canadian Pulp and Paper:

Private

[PAP](#)

This information is part of the Pulp and Paper Canada Directory. The Directory provides a comprehensive listing of the locations of pulp and paper mills and the products that they produce.

Government Publication Date: 1999, 2002, 2004, 2005, 2009-2014

Parks Canada Fuel Storage Tanks:

Federal

[PCFT](#)

Canadian Heritage maintains an inventory of known fuel storage tanks operated by Parks Canada, in both National Parks and at National Historic Sites. The database details information on site name, location, tank install/removal date, capacity, fuel type, facility type, tank design and owner/operator.

Government Publication Date: 1920-Jan 2005*

Pesticide Register:

Provincial PES

The Ontario Ministry of the Environment and Climate Change maintains a database of licensed operators and vendors of registered pesticides.

Government Publication Date: Oct 2011- Jun 30, 2021

Pipeline Incidents:

Provincial PINC

List of pipeline incidents (strikes, leaks, spills). This is not a comprehensive or complete inventory of pipeline incidents in the province; this listing in an historical copy of records previously obtained under Access to Public Information. Records are not verified for accuracy or completeness.

Government Publication Date: May 31, 2021

Private and Retail Fuel Storage Tanks:

Provincial PRT

The Fuels Safety Branch of the Ontario Ministry of Consumer and Commercial Relations maintained a database of all registered private fuel storage tanks and licensed retail fuel outlets. This database includes an inventory of locations that have gasoline, oil, waste oil, natural gas and/or propane storage tanks on their property. The MCCR no longer collects this information. This information is now collected by the Technical Standards and Safety Authority (TSSA).

Government Publication Date: 1989-1996*

Permit to Take Water:

Provincial PTTW

This is a subset taken from Ontario's Environmental Registry (EBR) database. It will include all PTTW's on the registry such as OWRA s. 34 - Permit to take water.

Government Publication Date: 1994- Jun 30, 2021

Ontario Regulation 347 Waste Receivers Summary:

Provincial REC

Part V of the Ontario Environmental Protection Act ("EPA") regulates the disposal of regulated waste through an operating waste management system or a waste disposal site operated or used pursuant to the terms and conditions of a Certificate of Approval or a Provisional Certificate of Approval. Regulation 347 of the Ontario EPA defines a waste receiving site as any site or facility to which waste is transferred by a waste carrier. A receiver of regulated waste is required to register the waste receiving facility. This database represents registered receivers of regulated wastes, identified by registration number, company name and address, and includes receivers of waste such as: landfills, incinerators, transfer stations, PCB storage sites, sludge farms and water pollution control plants. This information is a summary of all years from 1986 including the most currently available data.

Government Publication Date: 1986-1990, 1992-2018

Record of Site Condition:

Provincial RSC

The Record of Site Condition (RSC) is part of the Ministry of the Environment's Brownfields Environmental Site Registry. Protection from environmental cleanup orders for property owners is contingent upon documentation known as a record of site condition (RSC) being filed in the Environmental Site Registry. In order to file an RSC, the property must have been properly assessed and shown to meet the soil, sediment and groundwater standards appropriate for the use (such as residential) proposed to take place on the property. The Record of Site Condition Regulation (O. Reg. 153/04) details requirements related to site assessment and clean up.

RSCs filed after July 1, 2011 will also be included as part of the new (O.Reg. 511/09).

Government Publication Date: 1997-Sept 2001, Oct 2004-Jun 2021

Retail Fuel Storage Tanks:

Private RST

This database includes an inventory of retail fuel outlet locations (including marinas) that have on their property gasoline, oil, waste oil, natural gas and / or propane storage tanks.

Government Publication Date: 1999-Dec 31, 2020

Scott's Manufacturing Directory:

Private SCT

Scott's Directories is a data bank containing information on over 200,000 manufacturers across Canada. Even though Scott's listings are voluntary, it is the most comprehensive database of Canadian manufacturers available. Information concerning a company's address, plant size, and main products are included in this database.

Government Publication Date: 1992-Mar 2011*

Ontario Spills:

Provincial SPL

List of spills and incidents made available the Ministry of the Environment, Conservation and Parks. This database identifies information such as location (approximate), type and quantity of contaminant, date of spill, environmental impact, cause, nature of impact, etc. Information from 1988-2002 was part of the ORIS (Occurrence Reporting Information System). The SAC (Spills Action Centre) handles all spills reported in Ontario. Regulations for spills in Ontario are part of the MOE's Environmental Protection Act, Part X.

Government Publication Date: 1988-Aug 2020

Wastewater Discharger Registration Database:

Provincial [SRDS](#)

Information under this heading is combination of the following 2 programs. The Municipal/Industrial Strategy for Abatement (MISA) division of the Ontario Ministry of Environment maintained a database of all direct dischargers of toxic pollutants within nine sectors including: Electric Power Generation; Mining; Petroleum Refining; Organic Chemicals; Inorganic Chemicals; Pulp & Paper; Metal Casting; Iron & Steel; and Quarries. All sampling information is now collected and stored within the Sample Result Data Store (SRDS).

Government Publication Date: 1990-Dec 31, 2018

Anderson's Storage Tanks:

Private [TANK](#)

The information provided in this database was collected by examining various historical documents, which identified the location of former storage tanks, containing substances such as fuel, water, gas, oil, and other various types of miscellaneous products. Information is available in regard to business operating at tank site, tank location, permit year, permit & installation type, no. of tanks installed & configuration and tank capacity. Data contained within this database pertains only to the city of Toronto and is not warranted to be complete, exhaustive or authoritative. The information was collected for research purposes only.

Government Publication Date: 1915-1953*

Transport Canada Fuel Storage Tanks:

Federal [TCFT](#)

List of fuel storage tanks currently or previously owned or operated by Transport Canada. This inventory also includes tanks on The Pickering Lands, which refers to 7,530 hectares (18,600 acres) of land in Pickering, Markham, and Uxbridge owned by the Government of Canada since 1972; properties on this land has been leased by the government since 1975, and falls under the Site Management Policy of Transport Canada, but is administered by Public Works and Government Services Canada. This inventory provides information on the site name, location, tank age, capacity and fuel type.

Government Publication Date: 1970 - Dec 2020

Variances for Abandonment of Underground Storage Tanks:

Provincial [VAR](#)

Listing of variances granted for storage tank abandonment. This is not a comprehensive or complete inventory of tank abandonment variances in the province; this listing is a copy of tank abandonment variance records previously obtained under Access to Public Information. In Ontario, registered underground storage tanks must be removed within two years of disuse; if removal of a tank is not feasible, an application may be sought for a variance from this code requirement.

Records are not verified for accuracy or completeness.

Government Publication Date: May 31, 2021

Waste Disposal Sites - MOE CA Inventory:

Provincial [WDS](#)

The Ontario Ministry of Environment, Waste Management Branch, maintains an inventory of known open (active or inactive) and closed disposal sites in the Province of Ontario. Active sites maintain a Certificate of Approval, are approved to receive and are receiving waste. Inactive sites maintain Certificate(s) of Approval but are not receiving waste. Closed sites are not receiving waste. The data contained within this database was compiled from the MOE's Certificate of Approval database. Locations of these sites may be cross-referenced to the Anderson database described under ERIS's Private Source Database section, by the CA number. All new Environmental Compliance Approvals handed out after Oct 31, 2011 for Waste Disposal Sites will still be found in this database.

Government Publication Date: Oct 2011- Jun 30, 2021

Waste Disposal Sites - MOE 1991 Historical Approval Inventory:

Provincial [WDSH](#)

In June 1991, the Ontario Ministry of Environment, Waste Management Branch, published the "June 1991 Waste Disposal Site Inventory", of all known active and closed waste disposal sites as of October 30th, 1990. For each "active" site as of October 31st 1990, information is provided on site location, site/CA number, waste type, site status and site classification. For each "closed" site as of October 31st 1990, information is provided on site location, site/CA number, closure date and site classification. Locations of these sites may be cross-referenced to the Anderson database described under ERIS's Private Source Database section, by the CA number.

Government Publication Date: Up to Oct 1990*

Water Well Information System:

Provincial [WWIS](#)

This database describes locations and characteristics of water wells found within Ontario in accordance with Regulation 903. It includes such information as coordinates, construction date, well depth, primary and secondary use, pump rate, static water level, well status, etc. Also included are detailed stratigraphy information, approximate depth to bedrock and the approximate depth to the water table.

Government Publication Date: Apr 30, 2021

Definitions

Database Descriptions: This section provides a detailed explanation for each database including: source, information available, time coverage, and acronyms used. They are listed in alphabetic order.

Detail Report: This is the section of the report which provides the most detail for each individual record. Records are summarized by location, starting with the project property followed by records in closest proximity.

Distance: The distance value is the distance between plotted points, not necessarily the distance between the sites' boundaries. All values are an approximation.

Direction: The direction value is the compass direction of the site in respect to the project property and/or center point of the report.

Elevation: The elevation value is taken from the location at which the records for the site address have been plotted. All values are an approximation. Source: Google Elevation API.

Executive Summary: This portion of the report is divided into 3 sections:

'Report Summary'- Displays a chart indicating how many records fall on the project property and, within the report search radii.

'Site Report Summary'-Project Property'- This section lists all the records which fall on the project property. For more details, see the 'Detail Report' section.

'Site Report Summary-Surrounding Properties'- This section summarizes all records on adjacent properties, listing them in order of proximity from the project property. For more details, see the 'Detail Report' section.

Map Key: The map key number is assigned according to closest proximity from the project property. Map Key numbers always start at #1. The project property will always have a map key of '1' if records are available. If there is a number in brackets beside the main number, this will indicate the number of records on that specific property. If there is no number in brackets, there is only one record for that property.

The symbol and colour used indicates 'elevation': the red inverted triangle will dictate 'ERIS Sites with Lower Elevation', the yellow triangle will dictate 'ERIS Sites with Higher Elevation' and the orange square will dictate 'ERIS Sites with Same Elevation.'

Unplottables: These are records that could not be mapped due to various reasons, including limited geographic information. These records may or may not be in your study area, and are included as reference.