

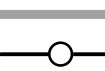







Copyright Reserved

The Contractor shall verify and be responsible for all dimensions. DO NOT scale the drawing - any errors or omissions shall be reported to Stantec without delay.  
The Copyrights to all designs and drawings are the property of Stantec. Reproduction or use for any purpose other than that authorized by Stantec is forbidden.



Legend

-  AREA ID
-  RUNOFF COEFFICIENT
-  STORM DRAINAGE AREA ha
-  STORM DRAINAGE BOUNDARY
-  EXISTING/FUTURE STORM DRAINAGE BOUNDARY
-  PROPOSED STORM SEWER
-  EXISTING STORM SEWER
-  EXISTING COMBINED SEWER

Notes

Rev	Description	By	Appd.	Date
1	ISSUED FOR REVIEW	WAJ	AMP	21.05.28
	Revision	By	Appd.	YY.MM.DD

File Name:	160401614-DB	WAJ	AMP	WAJ	21.05.28
		Dwn.	Chkd.	Dgn.	YY.MM.DD

Permit-Seal

Client/Project  
OTTAWA COMMUNITY HOUSING CORPORATION  
GLADSTONE VILLAGE  
933 GLADSTONE AVENUE  
OTTAWA, ON

Title  
CONCEPTUAL OVERALL STORM DRAINAGE PLAN

Project No. 160401614  
Drawing No. Sheet  
Scale 1:500  
Revision

