





Responsibility / Copyright Reserved

The location of under/overground utilities and structures are not necessarily shown on the contract drawings, and/or where shown. The accuracy of the position of such utilities and structures is not guaranteed. The Contractor shall verify and be responsible to determine the exact location of all such utilities and structures and assumes all liability for any damage to them.

The Copyrights to all designs and drawings are the property of ARK Engineering and Development. Reproduction or use for any purpose other than that authorized by ARK Engineering and Development is forbidden.

Legend

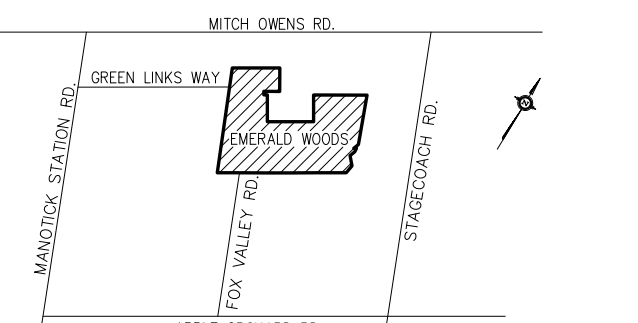
-  PROPOSED WELL LOCATION
-  PROPOSED DISTRIBUTION PIPES
-  PROPOSED MANTLE (IF REQUIRED)
-  THIN SOIL POTENTIAL <2.0m SEPTIC SYSTEM INSTALLATION WITHIN THIS AREA IS PROHIBITED

HIGHLIGHTED AREA BASED ON GEMTEC'S HYDROGEOLOGICAL INVESTIGATION FIGURE 7, TERRAIN ANALYSIS BEDROCK CONTOURS LINES DATED JANUARY 2022

General Notes

- 1) ALL SEPTIC SYSTEMS MUST BE LOCATED IN THE FRONT OF PROPERTY
- *2) LOTS 44, 45, 46 AND 47 WILL REQUIRE A 0.150m THICK LOW PERMEABLE MATERIAL I.E. "CLAY BARRIER" BARRIER TO EXTEND AND BE SLOPED AT 1% TOWARDS THE ROADSIDE DITCH.
- *3) MATERIAL USED IN THE PREPARATION OF THE BARRIER SHOULD HAVE A MINIMUM CLAY CONTENT OF 30% AS PREVIOUSLY APPROVED BY THE OSSO (OTTAWA SEPTIC SYSTEM OFFICE)

Key Plan



Revision

0.	SUBMITTED FOR APPROVAL	JUNE/21
1.	REVISED AS PER SNC COMMENT	MAY/22

Seal

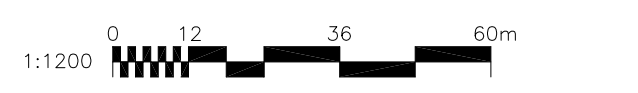
Client / Project

9287043 CANADA CORPORATION
EMERALD WOODS

Drawing Name

LOT DEVELOPMENT PLAN

Scale



Revision

REV-1 Sheet 1 of 1 Drawing No. LD-1

