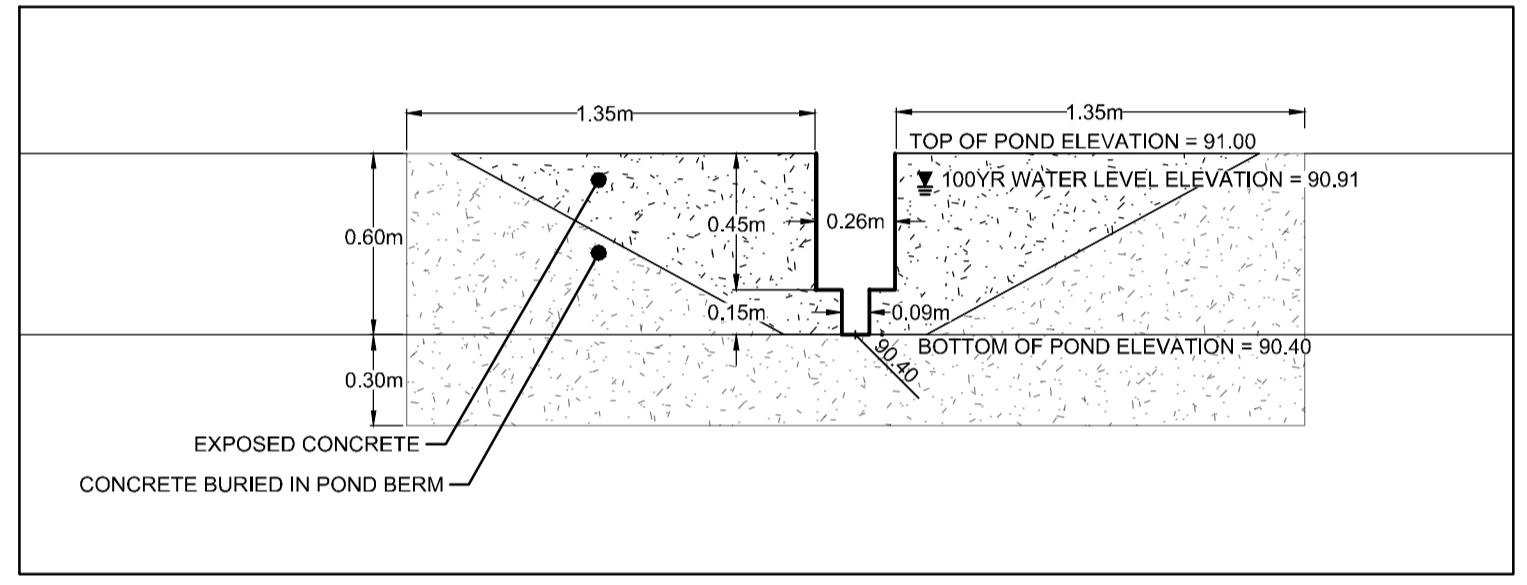
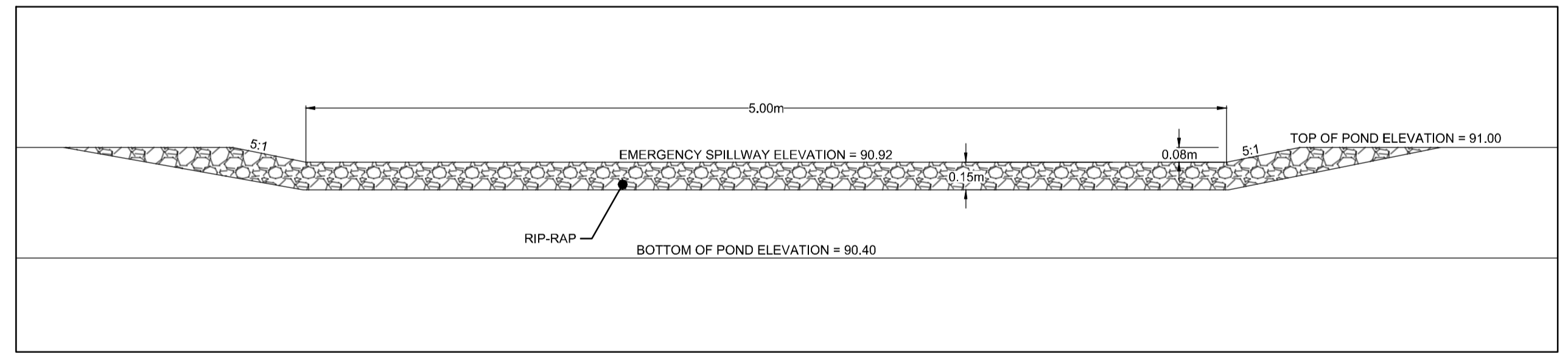


**LEGEND**

- PROPERTY LINE
- - - 30m SETBACK FROM THE OSGOODE LINK PATHWAY
- DITCH AND DIRECTION OF FLOW
- 92.10 / 92.02 PROPOSED ELEVATION
- 92.53 EXISTING ELEVATION
- 90.97D PROPOSED DITCH ELEVATION
- 91.00TS PROPOSED DITCH ELEVATION
- 90.40BS PROPOSED DITCH ELEVATION
- ||| PROPOSED TERRACING (3:1 MAX)



**OUTLET WEIR STRUCTURE**  
SCALE 1:25



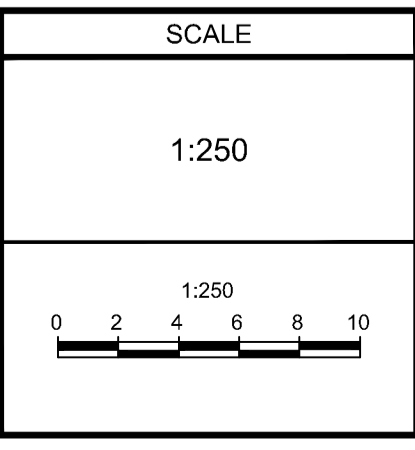
**EMERGENCY SPILLWAY**  
SCALE 1:25

**SWM POND PLAN**  
SCALE 1:200

**SWM POND CROSS SECTION SECTION A-A**  
SCALE 1:75

**NOTE:**  
THE POSITION OF ALL POLE LINES, CONDUITS, WATERMANS, SEWERS AND OTHER UNDERGROUND AND OVERGROUND UTILITIES AND STRUCTURES IS NOT NECESSARILY SHOWN ON THE CONTRACT DRAWINGS, AND WHERE SHOWN, THE ACCURACY OF THE POSITION OF SUCH UTILITIES AND STRUCTURES IS NOT GUARANTEED. BEFORE STARTING WORK, DETERMINE THE EXACT LOCATION OF ALL SUCH UTILITIES AND STRUCTURES AND ASSUME ALL LIABILITY FOR DAMAGE TO THEM.

No.	REVISION	DATE	BY
2.	REVISED PER CITY COMMENTS	NOV 13/24	RJK
1.	ISSUED FOR DISCUSSION	MAR 29/22	LAB



DESIGN	RJK
CHECKED	LAB
DRAWN	RJK
CHECKED	LAB
APPROVED	SMG



**NOVATECH**  
Engineers, Planners & Landscape Architects  
Suite 200, 240 Michael Cowpland Drive  
Ottawa, Ontario, Canada K2M 1P6  
Telephone (613) 254-9643  
Facsimile (613) 254-5867  
Website www.novatech-eng.com

LOCATION CITY OF OTTAWA REID'S LANE SUBDIVISION		PROJECT No. 119089
DRAWING NAME <b>STORMWATER MANAGEMENT POND FACILITY</b>		REV # 2
DRAWING No. 119089-SWMF		

M:\2019\119089\CD\Drawings\119089-SWM.dwg, SWM, Nov. 13, 2024 - 9:57 am, fcarpus