




LEGEND:

-  APPROXIMATE BOREHOLE LOCATION (GOLDER ASSOCIATES, 04/2019)
- 91.07 GROUND SURFACE ELEVATION (m)
- BOREHOLE LOCATIONS WERE SURVEYED BY OTHERS AND ARE REFERENCED TO A GEODETIC DATUM.

- PERMISSIBLE GRADE RAISES:**
-  UP TO 1.9m
 -  UP TO 2.2m



9 AURIGA DRIVE
OTTAWA, ON
K2E 7T9
TEL: (613) 226-7381

NO.	REVISIONS	DATE	INITIAL
3	UPDATED TO LATEST CONCEPTUAL PLAN	08/12/2022	KP
2	GRADE RAISE RESTRICTIONS UPDATED	30/11/2021	KP
1	UPDATED TO LATEST CONCEPTUAL PLAN	19/10/2021	OC

CAIVAN COMMUNITIES
GEOTECHNICAL INVESTIGATION
PROP. RESIDENTIAL DEVELOPMENT - CONSERVANCY LANDS WEST
OTTAWA, ONTARIO

Title:
PERMISSIBLE GRADE RAISE PLAN

Scale:	1:5000	Date:	09/2019
Drawn by:	MPG	Report No.:	PG5036-2
Checked by:	SD	Dwg. No.:	PG5036-5
Approved by:	SD	Revision No.:	3