





PERMISSIBLE GRADE RAISES:

-  UP TO 1.4m
-  UP TO 1.6m
-  UP TO 1.8m
-  UP TO 2.0m
-  UP TO 2.2m

LEGEND:

-  APPROXIMATE BOREHOLE LOCATION (GOLDER ASSOCIATES, 04/2019)
- 91.56 GROUND SURFACE ELEVATION (m)
- BOREHOLE LOCATIONS WERE SURVEYED BY OTHERS AND ARE REFERENCED TO A GEODETIC DATUM.

patersongroup
consulting engineers

154 Colonnade Road South
Ottawa, Ontario K2E 7J5
Tel: (613) 226-7381 Fax: (613) 226-6344

NO.	REVISIONS	DATE	INITIAL
2	REVISED CONCEPTUAL PLAN, UPDATED GRADE RAISE RESTRICTIONS	04/02/2021	OC
1	REVISED CONCEPTUAL PLAN, ADDED TEST FILL PILE INFO AND UPDATED GRADE RAISE RESTRICTIONS	14/05/2020	DJG

CAIVAN COMMUNITIES
GEOTECHNICAL INVESTIGATION
PROP. RESIDENTIAL DEVELOPMENT - CONSERVANCY LANDS EAST
OTTAWA, ONTARIO

Title: **PERMISSIBLE GRADE RAISE PLAN**

Scale:	1:6000	Date:	09/2019
Drawn by:	MPG	Report No.:	PG5036-1
Checked by:	OC	PG5036-2	Revision No.: 2
Approved by:	DJG		