







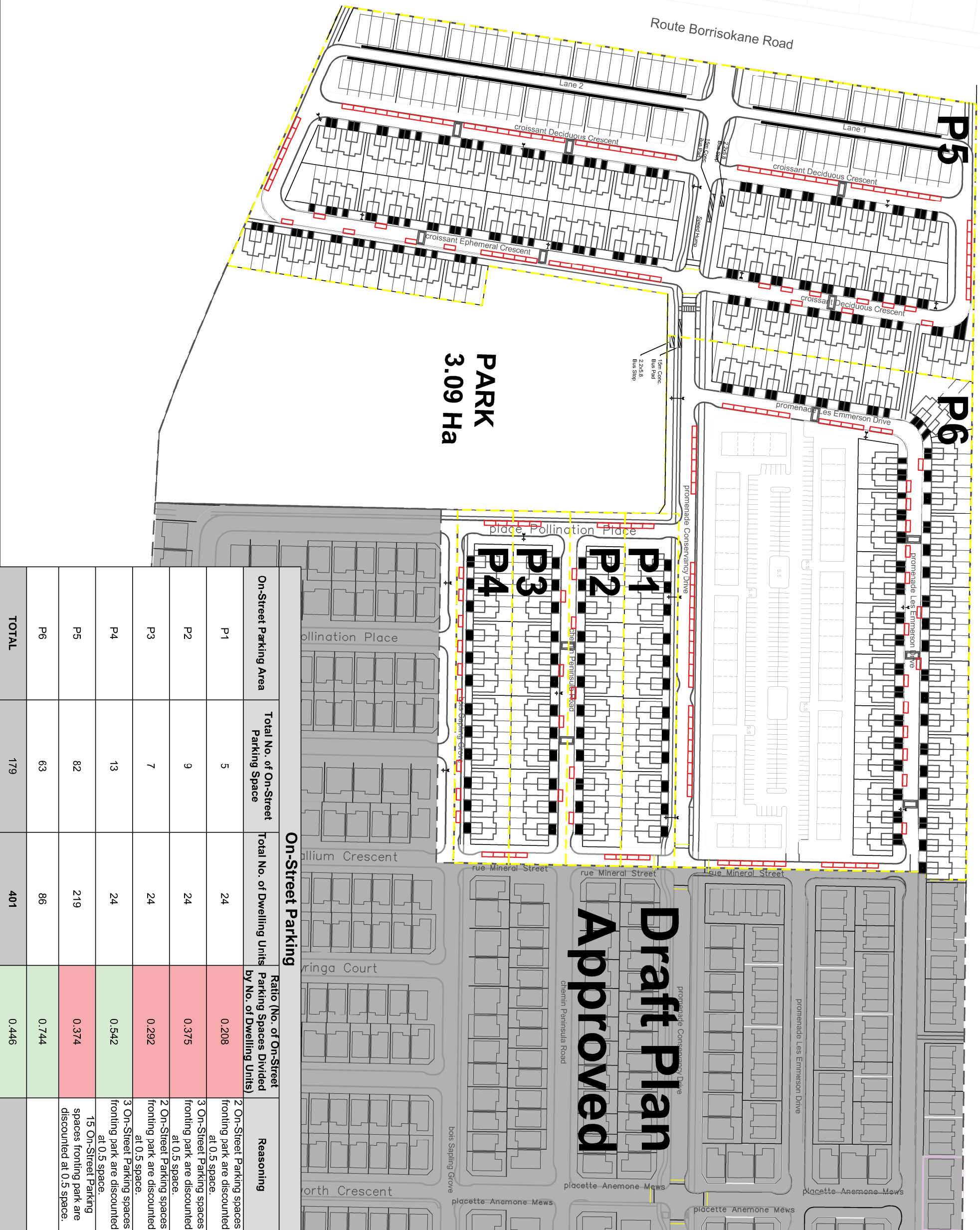


LEGEND:

-  Phase 2 - As Draft Plan Approved
-  On-Street Parking Phase
-  On-Street Parking Outline (2.4x6m)
-  Speed Hump Per City Std. R19
-  Fire Hydrant
-  Cross Walk
-  Proposed driveway locations
-  Bus Stop

Draft Plan Approved



On-Street Parking			
On-Street Parking Area	Total No. of On-Street Parking Space	Total No. of Dwelling Units	Ratio (No. of On-Street Parking Spaces Divided by No. of Dwelling Units)
P1	5	24	0.208
P2	9	24	0.375
P3	7	24	0.292
P4	13	24	0.542
P5	82	219	0.374
P6	63	86	0.744
TOTAL	179	401	0.446

REV #	DESCRIPTION	DATE
03		
02		
01		

PROJECT NAME: CONSERVANCY (Phase 3-4)

DRAWING NAME: ON-STREET PARKING

DATE: 24/07/26

DRAWING NO: SP-1

DRAWN BY: LV

OTL400