







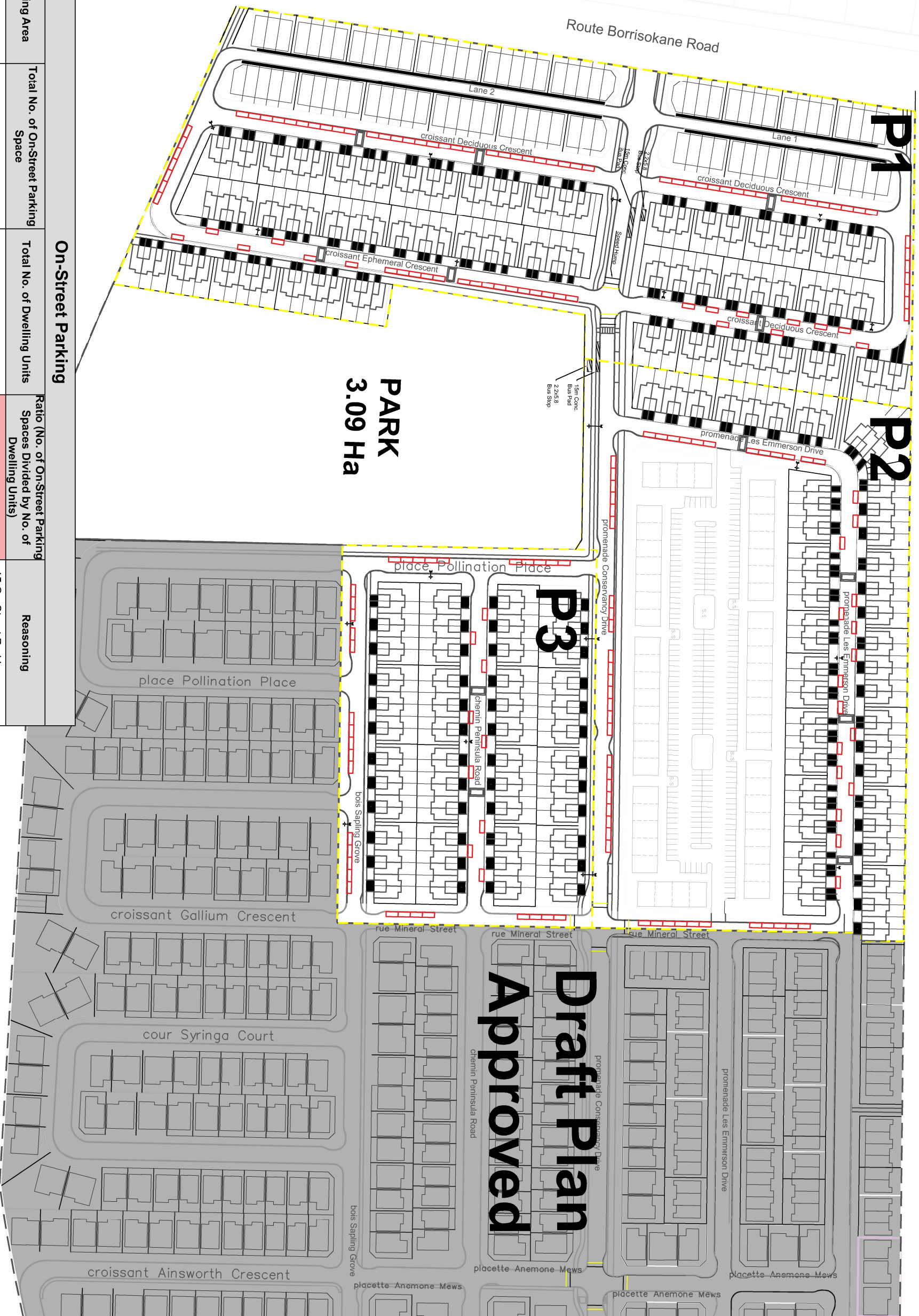


LEGEND:

-  Phase 2 - As Draft Plan Approved
-  On-Street Parking Phase
-  On-Street Parking Outline (2.4x6m)
-  Speed Hump Per City Std: R19
-  Fire Hydrant
-  Cross Walk
-  Proposed driveway locations
-  Bus Stop



Draft Plan
Approved

On-Street Parking				
On-Street Parking Area	Total No. of On-Street Parking Space	Total No. of Dwelling Units	Ratio (No. of On-Street Parking Spaces Divided by No. of Dwelling Units)	Reasoning
P1	82	219	0.374	15 On-Street Parking spaces fronting park are discounted at 0.5 space.
P2	63	86	0.744	
P3	37	96	0.385	10 On-Street Parking spaces fronting park are discounted at 0.5 space
TOTAL	182	401	0.497	

03		
02		
01		
REV #	DESCRIPTION	DATE
PROJECT NAME:		
CONSERVANCY (Phase 3-4)		
DRAWING NAME:		
ON-STREET PARKING		
DATE:	DRAWING NO.:	
24/03/25	SP-1	
DRAWN BY: LV	OTL400	